



**MULTI – HAZARD
DISTRICT DISASTER MANAGEMENT PLAN
BIRBHUM - DISTRICT**

2018 – 2019

Prepared By
District Disaster Management Section
Birbhum

PREFACE

Climate change is a key environmental driver of natural disasters. Impacts of climate change on rainfall patterns, glacial melt, sea level rise etc. lead to various disasters of hydro-meteorological nature like flood, drought, cyclone etc.

Disaster management is a multidisciplinary activity involving a number of Department/Agencies spanning across all sectors of development with an objective to reduce substantially impact of disaster by undertaking various preparedness & mitigation programme through a complete & effective Disaster Management Plan.

The topographic condition of Birbhum District exposes its various hazards, the impact of these hazards multiply owing to lack of capacity and preparedness among the general public and system. To reduce the Risk and build up capacity, various training programmes have already been organised at grass root level.

Hence it is necessary to prepare documentation that shows the preparedness of the Administration and recovery plan during Pre-Disaster, During Disaster and Post Disaster. Disaster Management Plan 2018-19 is in your hand now !!

I would like to convey my thanks to Sri Ranjan Kumar Jha, WBCS(Exe). Addl. District Magistrate(Dev), Birbhum, Sri Debdulal Patra, WBCS(Exe) Officer-in-Charge Disaster Management Section, Sri Arun Kumar Mukherjee, District Disaster Management Officer(in-Charge) and all staff of Disaster Management Section and other staff of other line departments who contributed in preparing this plan.

I hope with the active participation & co-operation of all concerned, the District Administration will be able to face any situation arises from natural disaster.

**Dated: Suri, Birbhum.
The 31st May, 2018**


**P. Mohangandhi, I.A.S
District Magistrate
Birbhum**

INDEX

INFORMATION		
1	District Profile (As per Census data)	8
2	District Overview	9
3	Some Urgent/Important Contact No. of the District	13
4	Important Name and Telephone Numbers of Disaster Management Deptt.	14
5	List of Hon'ble M.L.A.s under District District	15
6	BDO's Important Contact No.	16
7	Contact Number of D.D.M.O./S.D.M.O./B.D.M.O.	17
8	Staff of District Magistrate & Collector (DMD Sec.)	18
9	List of the Helipads in District Birbhum	18
10	Air Dropping Sites of Birbhum District	18
11	Irrigation & Waterways Department	21
12	Food & Supply Department	29
13	Health & Family Welfare Department	34
14	Animal Resources Development Deptt.	42
15	P.H.E. Deptt. Birbhum Division	44
16	Electricity Department, Suri, Birbhum	46
17	Fire & Emergency Services, Suri, Birbhum	48
18	Police Department, Suri, Birbhum	49
19	Civil Defence Department, Birbhum	51
20	Divers requirement, Barrackpur (Asansol)	52
21	National Disaster Response Force, Haringahata, Nadia	52
22	Army Requirement, Barrackpur,	52
23	Department of Agriculture	53
24	Horticulture	55
25	Sericulture	56
26	Fisheries	57
27	P.W. Directorate (Roads) 1	59
28	P.W. Directorate (Roads) 2	61

29	Labpur Development Block	62
30	Rampurhat-II Development Block	69
31	Nalhati-II Development Block	75
32	Md.Bazar Development Block	82
33	Sainthia Development Block	89
34	Mayureswar-II Development Block	95
35	Nanoor Development Block	100
36	Illambazar Development Block	108
37	Rampurhat-I Development Block	112
38	Mayureswar-I Development Block	119
39	Nalhati-I Development Block	124
40	Murarai-I Development Block	131
41	Murarai-II Development Block	140
42	Rajnagar Development Block	147
43	Khoyrasole Development Block	154
44	Bolpur-Sriniketan Development Block	159
45	Suri-II Development Block	165
46	Dubrajpur Development Block	170
47	Suri-I Development Block	177

Proceeding of District Level Pre Monsoon Disaster Preparedness Meeting held on 29tMay'2018 at 1:00 PM in the Meeting Hall of Birbhum Zilla Parishad

The District Magistrate, Birbhum took the Chair and first of all he welcome the entire participant and initiated the discussion. He explained all the line departments, S.D.O.s & B.D.O.s about the importance of Disaster Management Preparedness before monsoon and advised them to take some measures that will enable the Government Officials and individuals to respond rapidly to disaster situation so as to cope with effectively. He also advised to all the departments to co-ordinate with the District Administration to face the emergent situation during storm, flood, etc. He also told the entire departments to submit their Disaster Management Plan immediately if not submitted through e-mail. Then Officer-In-Charge, Disaster Management Section informed the house about the point wise action to be taken by all the line departments for tackling the emergent situation and then department wise discussion was started about the action to be taken before disaster in the following manner.

Name of Department

Action to be taken

Irrigation Department :

A control room will be opened shortly. List of Vulnerable spot on the Bandhs/Embankments will be prepared. Co-ordination regularly to the District Administration /Blocks/Panchayats will be made. Prompt action will be taken for transmission of rainfall report, river gauge level and the report of discharge of water from dam or barrage to the District authority. Rainfall report will be collect regularly from different station of Birbhum District and transmission to the District control room with in 9.AM in every day. River gauge report will also be collect from river Ajoy, Mayurakshi, Bansloi and Brahmami. Adequate stock of Gunny Bags and sand to store for repairing of Breach of Embankments of emergency basic. They requested to open whatsapp group for communication. They also requested to the District Magistrate to take necessary action so that embankment of river not hampered regarding extraction of sand.

Food & Supply Deptt.

They informed that 100 MT stock of food grains are in every go-down of Birbhum district All the SC(F&S)s of the District will arrange for rolling of reserve stock of Food Grains, K.Oil and other essential commodities in advance in the MR shop of each vulnerable pockets. After getting proper requisition from B.D.O. that will discharge from the shop. They also ensure that their shouldn't be any dearth of essential commodities in actual time of need and also render all sorts of co-operation in collecting dry food from open market. Contact No. of MR Dealer , Distributors and Food inspectors will collect. The SC(F&S)s will keep close watch upon the different MR shops, Rice mills, Chira mills, Baby Food wholesalers to kept some percentage of stock as reserve. A control room will be opened shortly.

Animal Resource Deptt.

Control room started at Block level. Necessary arrangement like medicine Vaccines have already made Vulnerable points are detected. They informed that at the District level the DD of ARD will monitor the relief work at the Sub-division level SLDO and at the Block level BL_DO will monitor the relief work. There is sufficient stock of fodder and other cattle food. Purchase of fodder and supply the same in vulnerable points in times of need. In the case of flood, animal health camps opened in the flood affected areas. Except working days VO's will also be available on holi days.


Agriculture Deptt.

Control room started at Block level. The rainfall report will be transmission to The Dist. Hd.Qrs. from 1st June'2018. Raising of seed-beds will made and to keep them in stock to the places prone to disaster and that will be distributed among the flood affected farmers. Storing of seedlings, seeds minikits, fertilizers, insecticides and other agriculture inputs for making them readily available to the affected cultivators but they have no stock of straw. They advised to the affected cultivators to cultivate Musur, Chola, Til, etc. if the paddy damaged.

P.H.E. Deptt.	They informed that they have two wings Civil & Mechanical. A District Disaster Management Committee will be formed for supply of drinking water at the time of flood. Control room will also open shortly. There are sufficient stock of Hallogen tablet, bleaching powder, spare parts of tube well in the Deptt. and when necessary mechanical and Civil personals are
Electricity Deptt.	Sub-division wise control room will be open at Suri, Bolpur and Rampurhat. They informed that there are 34 sub-station in this district. Vehicles are always ready with spare parts. They stated that their vehicle will not reach the flood effected area due to damage road. The Sr. Sol, Civil Defence proposed that it will be helpful if a training programme should be arranged for the CDV in the matter. The proposal was accepted. A training may be arranged shortly.
Horticulture Deptt.	They are ready for any untoward situation. After assessment necessary seeds will be supplied to the flood prone area.
Fisheries Deptt.	Control room of the department already stated. After flood they distributed the fingerlings among the fisherman during the emergency period and other input help will be made. FEO of different Blocks are very serious at the time of flood.
Civil Defence Deptt.	This Department will procure 3 speed boats from Commandants, Water Wing, Kolkata out of which one will be supplied to the SDO Rampurhat and other two will be supplied to Labpur Block. At the time of emergency 10-15 nos. Civil Defence Volunteers are always available for rescue operation.
Health Deptt.	Control room already opened. List of Sub-centre already submitted. This department will form Block Medical Team to combat the situation at the time of emergency and they will provided with sufficient stock of essential medicines and equipments. Mobile medical unit will have to deployed to flood affected areas. He also emphasized for supplying of safety drinking water during the disaster. They informed that AVS for snake bite will be available in the B.P.H.C. of this district. Prompt action will be taken in the case of snake bite. He also requested to the Panchayets to supply the sufficient quantity of lime to mixed with Belching powder at the time of flood as the Health Department has no provision for purchasing the same.
PWD Road Deptt.	They will look after the condition of the roads so that there will not be any major problem for traffic movement particularly of food grains and relief materials and make arrangements for stock of materials for necessary repairs on emergency basis when and where necessary. Action will be taken to control the overloading of truck. Nos. of check post will be increased.
D.I. of School	Necessary arrangement will be taken for using the school building in rural area at the time of flood. Contact No. of all the Head Master kept in the office. Permission taken for using the old stock of Book in case of damage of Books by the flood water. Necessary instruction were given so that the key of the school building easily available. The rice of the Mid-day-meal will be kept in a safety place at the time of flood
Fire Brigade .	There are scarcity of equipment for under water rescue at time of flood. Control Room is open for 24 hours. At the time of flood special tusk force will be formed with Civil Defence. Trained Diver with necessary equipments during drowning are required for rescue operation.

B.D.O. (all) are instructed to open a parallel control room with a view to communicate the message with concern Deptt. to tackle the situation if arises and also make arrangement a Block Level meeting with all the Line Departments or regular basis during the emergency period.


At the fag end of the meeting District Magistrate, Birbhum advised all the officials of different line deptt. to prepare a Disaster Management Plan in brief and send it to the District Office. With a view to make information for emergency situation contact no. of all the departmental concerned are required to be installed invariably. He also stated that the head of the officials of the Line departments cannot leave the head qrs. without his permission during emergency period. Then the District Magistrate again thanks to all the present members and ended the meeting. The District Magistrate, Birbhum admit for create a WhatsApp Group of Disaster Management Birbhum for commutation with all concerned


District Magistrate
Birbhum

Dated, Suri, the 31/5/2018

224(76)/DMD
Memo No

- 1) Superintendent of Police,
- 2) Addl. District Magistrate(Dev.), Birbhum
- 3) Addl. Executive Officer, Birbhum Zilla Parishad.
- 4-6) S.D.O., Suri(Sadar)/Bolpur/Rampurhat, Birbhum
- 7) CMOH, Birbhum (Suri)
- 8) Superintending Engineer, Mayurakshi Canal Circle, Birbhum
- 9) Regional Manager, WBSEDCL, Suri, Birbhum.
- 10) Regional Transport Officer, Birbhum
- 11) Dist. Controller, Food & Supplies, Birbhum
- 12-14) Exe. Engineer, Mayureakshi (H.Q) Divn/Exe- Engineer .Agri Mech/Exe .Engineer Agri. Irrigation, Birbhum.
- 15-18) Exe. Engineer PWD/Exe- Engineer PWD(Roads) Divn-I/Exe. Engineer PWD(Roads) Divn-II/Exe- Engineer PHE, Birbhum
- 19-37) B.D.O.(All).....
- 38-42) Dy. Director ,Agriculture(Admn)/Dy. Director, Horticulture/Dy. Director, ARD/Asst. Director, Fisheries/Dist. Agri Marketing Officer, Birbhum.
- 43-44) Dist. Inspector of Schools Primary/Secondary, Birbhum
- 45-50) Executive Officer (all) Municipality.
- 51) Secretary Indian Red Cross Society, Birbhum Unit.
- 52) Divisional Fire Officer, Suri, Birbhum.
- 53) Sr. SOI, Civil Defence, /Rampurhat Birbhum.
- 54-72) B.D.M.O. (All)
- 73-75) S.D.D.M.O. Suri(Sadar)/Bolpur/Rampurhat
- 76) D.D.M.O., Birbhum.



District Magistrate
Birbhum

Dated, Suri, the 31/5/2018

224(76)/1(4)/DMD
Memo No

Copy forwarded for information to the :-


1. Joint Secretary, Govt of West Bengal, Disaster Management Department, Nabanna, HRBC Building, 2nd Floor, 325, Sarat Chatterjee Road, Mandirtala, Shibpur, Howrah - 711 102
2. N.D.C., Birbhum Collectorate .
Make over a copy to CA. to DM/CA to ADM(Dev), Birbhum


District Magistrate
Birbhum

224(76)/1(4)/1(1)/DMD
Memo No.....

Dated, Suri, the ... 31/5/2018

Make over a copy to C.A to the Sabhadhipati , Birbhum Zilla Praishad


District Magistrate
Birbhum

District Profile (As per Census data)

Area	4545 Sq.KM	Primary School	2401
Population	3502404	Jr. High School	257
Female	1711484 (49%)	Jr. High Madrasa	4
Male	1790920 (51%)	SSKs	631
ST	242484(7%)	SSPs	31
SC	1033140 (29%)	High School	142
Minority	1066434 (35%)	MSKs	99
Literacy Rate	71%	High Madrasa	23
Female Literacy	64%	Higher Secondary School	227
Male Literacy	76%	Senior High Madrasa	4
Sub-Division	3	Flood Shelter	7
Blocks	19	Relief Go-down	16
Police Station (including women P.S)	21	Civil Defence Volunteers	5177
Panchyat Samity	19	District Hospital	2
Gram Panchyat	167	Sub-Division Hospital	1
Mouzas	2473	Rural Hospital	15
Villages	2525	Block Primary Health Centre	4
Municipalities	6	Primary Health Centre	58
Wards	104	Sub-Centre	484

District Overview:**Geography: Total Geographical Area: 4545 sq. km.**

- **General Description** : Birbhum is the northernmost District of the Burdwan Division. It lies between 23° 32' 30" and 24° 35' 0" north latitude and 88° 1' 40" and 87° 5' 25" east longitude. In shape it looks like an isosceles triangles. The apex is situated at the northern extremity not far south of point where the Ganges and the hills of the Santhal Paraganas begin to diverge while the river Ajay forms the base of this triangle. Birbhum is bounded on the north and west by Santhal Paraganas, on the east by the districts of Murshidabad and Burdwan and on the south by Burdwan, from which it is separated by the Ajay river. The district extends over an area of 4545Sq. Kms.
- **River** : The district is well drained by a number of rivers and rivulets running in nearly every case from west to east with a slight southerly inclination. Only two are rivers of any magnitude , viz., the Mor and the Ajay, the latter of which marks the southern boundary, while the Mor runs through Birbhum from West to East. Both rivers are of considerable size when they enter the district, their width varying according to the configuration of the country, from two hundred yards to half a mile. The Ajay first touches the district at its south-west corner, and follows a winding course in an easterly direction, till it enters Burdwan at the extreme south-eastern angle of Birbhum, eventually falling into Bhagirathi near Katwa. The Mor enters Birbhum from the Santhal Paraganas near the village of Haripur and flows through the centre of the district from west to east, passing two miles north of Suri and forming the southern boundary of the Rampurhat Sub-division. It leaves the district a little east of Gunutia and joins Dwarka which itself is a tributary of the Bhagirathi. The Mor is also widely known as Mayurakshi meaning "the peacock eyed", i.e. having water as lustrous as the eye of the peacock. Between the Mor and Ajay there are a few large streams coming from beyond the western boundary, of which the Hinglo is the most important. It enters the District from the Santhal Paraganas some eight miles north of Ajay, flows through Dubrajpur thana, and gradually approaches that river, unites with it at Chapla, after a course in Birbhum of about 15 miles. Another river is the Bakreswar, which rises at hot spring of same name near Tantipara, some ten miles west of Suri, and after following a zigzag course eastward, and receiving one by one the waters of almost all the rivulets, joins the Mor a few miles beyond the eastern boundary of the district. Other important rivers of the district includes the Brahmani, the Bansloi, the Pagla, the Kopai or Sal.
- **Climate** : The climate of the district is generally dry, mild and healthy. The hot weather usually last from the middle of March to the middle of the June, the rainy season from the middle of June to the middle of October, and the cold weather

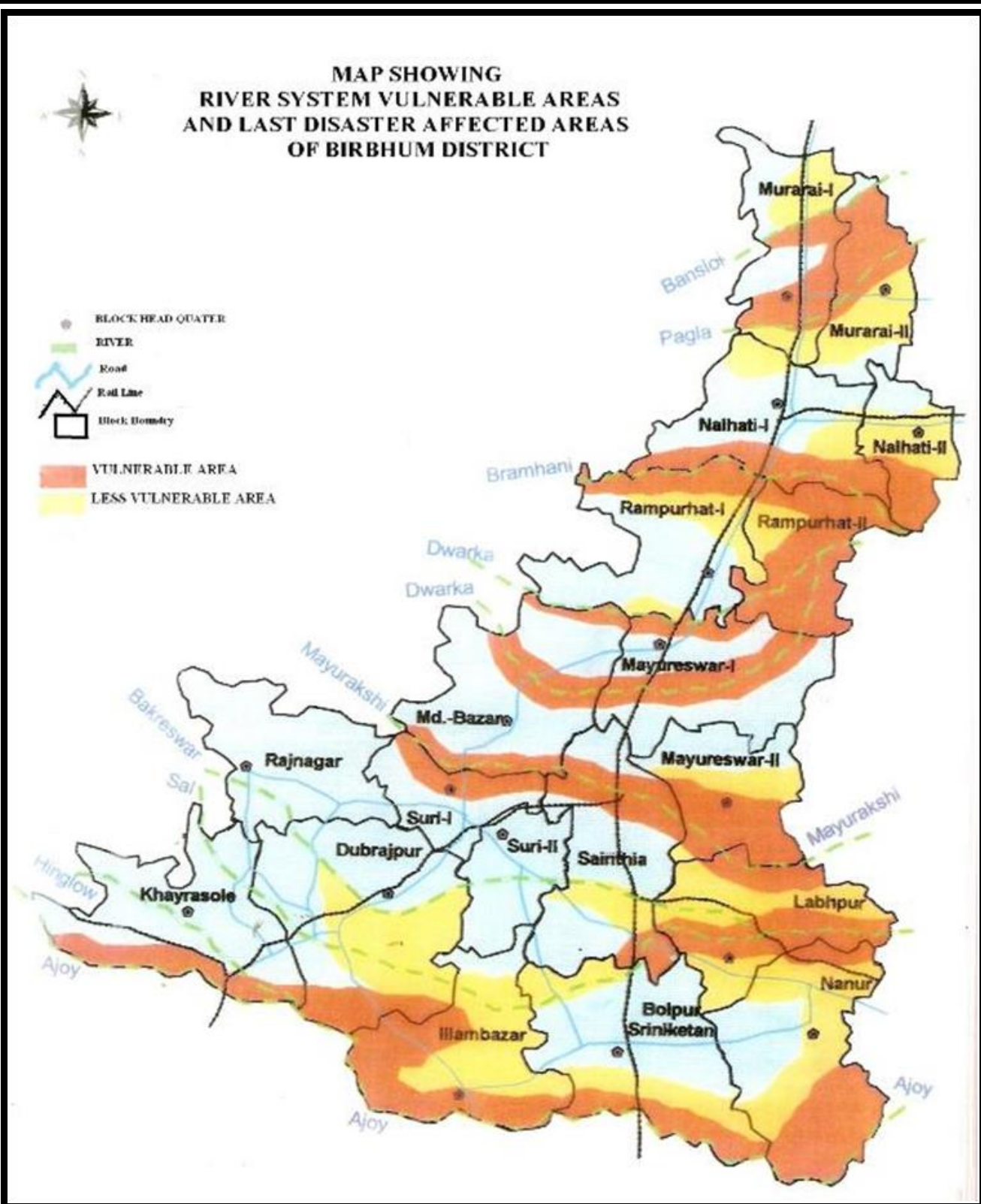
from middle of October to the middle of March. They do not always correspond to these limit. As a rule, the wind is from south-east in Summer and from the north-west in winter.

- **Flora** :The eastern portion of the district is a continuation of the rice plain of West Bengal, and the vegetation is characteristics of rice fields in Bengal generally, species of Aponogeton, Utricularia, Drosera, Dopatrium, Ilysanthes, Hydrolea, Sphenoclea and similar aquatic or palustrine genera being abundant. In the drier undulating country to the west the characteristic shrubs and herbs include species of Wendlandia, Evolvulus, Stipa, Tragus, Perotis, Spermacoce, Zizyphus , Capparis and other similar plants affecting a laterite soil. Trees like mango , palm, bamboo are frequently found. Other abundant species are jack, arjun, sal, piar, dhau, kend and mahua.
- **Fauna** : The carnivores of the district included leopards, bears, wolves and other small species. With the growth of population and settlements, leopards and bears have vanished over time. Wild pigs and wolves may be found in small tracts jungle of Chinpai, Bandarsol and Charicha. Wild elephants from nearby Santhal Paraganas (now Jharkhand) migrate into the district in search of food and sometime in attraction of Mahua flower. Apart from these long tailed apes, called Hanuman are commonly found. They often damage growing crops in the villages. The birds commonly found in the district include partridges, green pigeons, and various water fowls. But their number have dwindled considerably due to reckless hunting. Few migratory birds are also found near Bolpur. Common birds of deltaic Bengal are mixed up in this district with birds of wooded hill, doyel, indian robin, drongo, hawk cuckoo, koel, sun bird, Indian roller (nilkantha), parrot and babblers are found in abundance. The major verities of fish include rui, katla are found in rivers. Tanks, which are numerous in the district are stocked with rui, katla, mrigel, magur and koi.

(Source : BENGAL DISTRICT GAZETTEERS - BIRBHUM by L.S.S.O' Malley) - 1st Reprint: October 1996 (c) Govt. of West Bengal 1996 & BENGAL DISTRICT GAZETTEERS - BIRBHUM by Durgadas Majumdar, IAS, December, 1975.(c) Govt. of West Bengal 1996.)

Use Local Resources and Intrastructure to combat Disaster

MAP INDICATING RIVER SYSTEM VULNERABLE AREAS AND
LAST DISASTER AFFECTED AREAS OF BIRBHUM DISTRICT

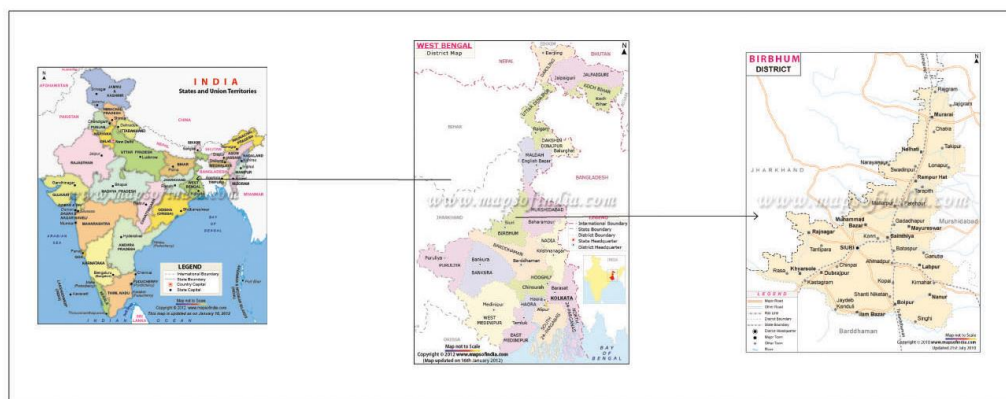


FLOOD SHELTERS, VULNERABLE PLACES & RIVER EMBANKMENTS IN BIRBHUM

Legend	
Flood Shelters	
TYPE	
•	BDO Office
•	Cold Storage
•	College
•	Dam
•	GP Office
•	High Madrasa
•	High School
•	ICDS
•	MSK
•	Primary School
•	Rescue Centre
•	SSK
•	River Embankments
•	Vulnerable Places
—	Road
—	River
—	Sandy Area
—	Block Boundary



1:200,000



Birbhum (Map not to scale)

Source : NIC,

Some urgent / important contact No. of the District

Sl. No.	Designation	Contact No.	Mobile No.
1.	Sabhadhipati Birbhum Zilla Parishad	03462-255472	9474738967
2.	District Magistrate, Birbhum	03462-255222	7044042580
3.	Superintendent of Police, Birbhum	03462-255353	9083269800
4.	Addl. District Magistrate, (Gen.)	03462-255272	7044042581
5.	Addl. District Magistrate, (Dev.)	03462-255422	7044042582
6.	Addl. District Magistrate & A.E.O., BZP	03462-258642	7044042609
7.	Addl. District Magistrate & D.L. & L.R.O., Birbhum	03462-258264	7044042607
8.	Sub-Divisional Officer, Suri (Sadar)	03462-252930	7044042584
9.	Sub-Divisional Officer, Bolpur	03463-256787	7044042620
10.	Sub-Divisional Officer, Rampurhat	03461-255224	7044042626
11.	Chief Medical Officer of Health, Birbhum	03462-255216	9434386481
12.	Executive Engineer (PWD), Birbhum, Division-I	-	9434364501
13.	Executive Engineer (PWD), Birbhum, Division-II	03462-255261	9083291810
14.	Executive Engineer (PHE), Birbhum	03462-255477	9434305096
15.	Executive Engineer (Water Resource Deptt.) Suri	03462-255229	9433335941
16.	Executive Engineer (Irrigation), Rampurhat	03461-255039	9434255330
17.	Executive Engineer Irrigation), Bolpur	03463-262258	9433345471
18.	District Food & Supplies Officer	03463-252671	7604068625
19.	District Disaster Management Officer	03462-255572	9434022219
20.	Divisional Fire Officer	-	9434250586
21.	Fire Brigade (Suri)	03462-255500	9434089083
22.	Fire Brigade (Rampurhat)	03461-255101	9434363416
23.	Fire Brigade (Bolpur)	03463-252301	9832957308
24.	S.D.O. (Tilpara barrage) Suri	03462-255233	9002050369
25.	S.D.O. (Hinglo Dam)	8617386591	9153089038
26.	S.D.O. (Massanjore Dam)	07763837899	9735802918
27.	Sr. S.O.I. Civil Defence	-	9434401697
28.	E.E. (MHQD)	-	9433335941
29.	DDA (Admn) Agriculture Deptt.	-	9474177578
30.	D.I. Sericulture	-	9434760031
31.	A.F.O., Fishery Deptt.	-	9434083042
32.	D.D.A.R.D. & P.O.	-	9433206733
33.	Deputy Director of Horticulture	-	9433295498
34.	Asstt. Director, Fisheries	-	8145994712
35.	R.M WBSEDCL, Birbhum Region	-	7449303700
36.	Blood Bank, Suri Sadar Hospital	03462-255766	-
37.	Blood Bank, Bolpur Hospital	03643-221350	-
38.	Blood Bank, Rampurhat Hospital	03641-255102	-
39.	Oxyzen, Suri Sadar Hospital	03642-225543	-
40.	Oxyzen, Bolpur Hospital	03643-264277	-
41.	Oxyzen, Rampurhat Hospital	03641-256288	-
42.	Railway Station, Suiri	03642-255131	-
43.	South Bengal State Transport Corporation (Suri depot)	03462-257590	-
44.	North Bengal State Transport Corporation (Suri depot)	03462-255791	-
45.	Neheru Yuba Kendra	03462-255967	-

IMPORTANT NAME AND TELEPHONE NUMBERS:**IMPORTANT TELEPHONE NUMBERS****STATE LEVEL**

Name	Office	Fax	Mobile
Sri S.Suresh Kumar, IAS , Principal Secretary	033-22143674		9007154222
Sri P.K.Mondal, Joint Secretary	033-22501004		9434451442
Sri Swapan Malick, Dy. Secretary	033-22535104		9088985162
Sri Ranadip Mukherjee, DMO	033-22145664		9051418496
Sri Bidesh Sarkar, DMO	033-22145664		8697205306
Director of Disaster Management, , Tran Bhavan	033-22650795	033-22650795	9830196328
Divisional Commissioner	033-26801111		
Group Captain, Eastern Air Command, Defence	0364-2560978 0364-2223900	0364-2560777	09436164406
Panagarh Army Base	0343-2524498 Extn. 3701		7407278661

List of Hon'ble M.L.A.s under Birbhum District

Sl. No	First Name	No. & Name of A.C.	Address	Contact No.
1	Sri Naresh Chandra Bauri	284-Dubrajpur (S.C.) A.C.	Jambuni, Ward No. 6 P.O. & P.S.-Bolpur Dist.-Birbhum	9434348215 birbhumdistrict.tmc167@gmail.com
2	Sri Asok Kr. Chattopadhyay	285-Suri A.C.	New Hospital Road, PO-Rampurhat, Dist.-Birbhum	9775715717 ashanwarsinghome66@gmail.com
3	Sri Chandra Nath Sinha	286-Bolpur A.C.	Nayekpara, PO-Bolpur, Dist.-Birbhum	9434249828
4	Smt. Shyamali Pradhan	287-Nanoor (SC) AC	Vill. Kumira, PO-Saota, PS-Nanoor, Dist.-Birbhum	9434249956
5	Monirul Islam	288-Labpur A.C.	Vill. Nabagram PO-Abadanga, Dist.-Birbhum	9051472200
6	Smt. Nilabati Saha	289-Sainthia (SC) AC	Ward No. 8 Po+Ps-Sainthia, Dist.-Birbhum	9434249974
7	Sri Abhijit Roy	290-Mayureswar A.C.	Vill.+Po-Mollarpur, Ps-Mayureswar, Dist.-Birbhum	8348504343
8	Sri Asish Banerjee	291-Rampurhat A.C	Vivekananda Road, Po+Ps-Rampurhat, Dist.-Birbhum	9434386498
9	Miltan Rasid	292-Hasan A.C	Vill.+Po-Margram, Dist.-Birbhum	9434349272
10	Moinuddin Shams	293-Nalhati A.C.	32/1A, Mominpur Road, Ps-Ekbalpur, Kolkata 700023	9831728786
11	Abdur Rahaman (Liton)	294-Murarai A.C.	Vill.+P.o-Duria, Ps-Murarai, Dist.-Birbhum	9733615916

BDO's Important Contact No of

Sl. No.	BDO & E Mail I.D.	Mobile No.	Tel. No.
1.	BDO, Suri-I bdosuri@gmail.com	7044042631(M)	03462-225-409
2.	BDO, Suri-II bdosuri2@gmail.com ajay365@gmail.com	7044042632 (M)	03462 247-240
3.	BDO, Sainthia bdosainthia@gmail.com atanujhuri@gmail.com	8373061777 (M)	03462 230-240
4.	BDO, Dubrajpur bdodubrajpur@gmail.com sussaybala@gmail.com	9434458601 (M)	03462 044-244
5.	BDO, Khoyrasole bdokhoyrasole@gmail.com tchandra9@gmail.com	9564940100 (M)	03462 240-221
6.	BDO, Md.Bazar bdormdbazar@gmail.com bdosuman@gmail.com	8013153460 (M)	03642 260-221
7.	BDO, Rajnagar bdorajnagar@gmail.com mishrad540@gmail.com	7044042634 (M)	03462 278-222
8.	BDO, Bol-Sriniketan bod-bol@yahoo.co.in samikwillbehere@gmail.com	9434064808 (M)	03463 264-280
9.	BDO, Illambazar bdoillambazar@gmail.com upatsa@rediffmail.com	7044042640 (M)	03463 275-224
10.	BDO, Labpur bdolabpur@gmail.com jkbiswas@gmail.com	9434061339 (M)	03463 266-229
11.	BDO, Nanoor bdonanoor@gmail.com	7044042641 (M)	03463 241-342
12.	BDO, R.Hat-I bdo.rampurhatone@gmail.com dmd.rampurhat1@gmail.com	7044 042642 (M)	03461 255-104
13.	BDO, R.Hat-II ndorampurhat2@gmail.com	7044042643 (M)	03461 265-533
14.	BDO, M'swar-I BDO, Mayureswar-I	7044042644 (M)	03461 262-253
15.	BDO, M'swar-II bdomayureswar2@gmail.com	7044042645 (M)	03462235-369
16.	BDO, Nalhati-I bdonalbir@gmail.com tapasgobin@gmail.com	7044042646 (M)	03461 255-236
17.	BDO, Nalhati-II bdonalhati2@gmail.com gobinda.wbcs.exe.20102@gmail.com	7044042647 (M)	03465 259-223
18.	BDO, Murarai-I bdomurone@gmei.com	7044042648 (M)	03465 252-246
19.	BDO, Murarai-II bdomurarai2@gmail.com samiksarkar.09@gmail.com	7044042649 (M)	03465 240-306

Contact Number D.D.M.O. / S.D.D.M.O. / B.D.M.O., Birbhum

Sl. No.	Name of Officer	Designation	Office	Mobile
01	Sri Arun Mukherjee	S.D.D.M.O. Suri Sadar DDMO (in charge)	03462-252930	9434022219
02	Sri Nipradra Narayan Singha	S.D.D.M.O. Rampurhat	03461-255224	9933082912
03	Sri. Partha Pratim Mitra	S.D.D.M.O Bolpur	03463-256787	9432278355

Sl. No.	Name of B.D.M.O.	Designation	Mobile No.
01	Sri Nirmalya Mazumdar	BDMO Suri-I Dev. Block	9434949187
02	Sri Palash Mukherjee	BDMO Suri-II Dev. Block	8900661081
03	Sri Ranjit Das	BDMO Dubrajpur Dev. Block	9153235418
04	Sri Ashis Singha	BDMO Khoyrasole Dev. Block	9830070843
05	Smt. Mallika Ghosh (Mitra)	BDMO Rajnagar Dev. Block	7872537510
06	Sri Mrityunjoy Mukherjee	BDMO Sainthia Dev. Block	9475212381
07	Sri Ashim Kumar Das	BDMO Bolpur-Sriniketan Dev. Block	9474164671
08	Smt. Manisha Chaudhuri	BDMO Illambazar Dev. Block	9474639266
09	Sri Chinmoy Chattopadhyay	BDMO Nanoor Dev. Block	9434021158
10	Sri Sanjoy Basak Nandi	BDMO Labpur Dev. Block	9775083261
11	Sri Biswajit Mondal	BDMO Rampurhat-II Dev. Block	8436427740
12	Sri Sanjib Roy Choudhury	BDMO Nalhati-I Dev. Block	9126786767
13	Sri Subir Kumar Dey	BDMO Nalhati-II Dev. Block	9476356455
14	Smt. Debaroti Roy Biswas	BDMO Mayureswar-I Dev. Block	9614566035
15	Sri Sunil Mondal	BDMO Mayureswar-II Dev. Block	9434374842
16	Sri Ajay Prasad	BDMO Murarai-I Dev. Block	9153188684
17	Sri Alope Kumar Sarkar	BDMO Murarai-II Dev. Block	9564651595

STAFF OF DISTRICT MAGISTRATE & COLLECTOR, BIRBHUM

Attached in – Disaster Management Section, Suri, Birbhum

Sl. No.	Name of Staff	Office Address	Contact No.
1.	Sri Prakash Kumar Dutta, HC (SL)	District Management Section, Birbhum	9434584958
2.	Sri Pradip Chattterjee , UDC	-Do-	9233173211
3.	Sri Gour Kumar Dey, UDC	-Do-	8001518845
4.	Sri Ramkrishna Hazra, (Re-Employed)	-Do-	9474614041
5.	Abdul Malek Mia (Group-D)	-Do-	8145853813
6.	Sri Uday Baran Das, DEO	-Do-	9851029725
7	Sri Chhotan Dhibar , DRW	-Do-	8918217726

LIST OF HELIPADS IN DISTRICT BIRBHUM

Sl No	Police Station	Location of Helipad	Latitude (N)	Longitude (E)
1	Dubrajpur	Dubrajpur Railway Maidan	23°48'03.5600"	87°22'29.09.002"
2	Khairasole	Khairasole Gostho Maidan	23°47' 23.0000"	87°15' 38.5000"
3	Kankalitala	Kankalitala Bathan	23°47' 36.6800"	87°11' 19.9400"
4	Rajnagar	Rajnagar Joypur High School Ground	24°01' 03.1500 "	87°15' 16.9200"
5	Suri	Suri Chandmari Ground	23°53' 55.0400"	87°31 '46.3600"
6	Rampurhat	Surichua Aerodrom	24°11' 15.3400 "	87°42' 6.1200"

AIR DROPPING SITES OF BIRBHUM DISTRICT

Sub-Div.	CD Block	Site	J.L No & Mouza	Gram Panchyet	Longitude	Latitude
Suri Sadar	Sainthia	Gadar Pry School	110-Gadar	Bongram	23°53'45"	87°45'30"
		Khorad Pry School	108-Khorad	Do	23°53'15"	87°45'15"
	Suri II	Nirsinghapur Ramkrishna Ashram	145 Nirsinghapur	Bhutrua	23°56'45"	87°34'30"
	Md. Bazar	Behira Pry. School	136 Behira	Bhutrua	23°56'45"	87°33'00"
	Mayureswar I	Rasulpur H School	5-Sekpur	Bajitpur	24°02'00"	87°41'15"

Sub-Div.	CD Block	Site	J.L No & Mouza	Gram Panchayet	Longitude	Latitude
Rampurhat		Tekedda H.S Ground	67-Paschim Ramchandra pur	Jhikadda	24°01'15	87°43'00
		Birchandrapur Footbal Gr	164-Birchandrapur	Dabuk	24°03'45"	87°51'30"
		Lochhiatore Foot Bal Gr	154 Lochhiatore	Taloa	24°03'15"	87°47'30"
	Mayureswar II	Eastern Side of Ulkunda GP	195 Ulkunda		23°54'15"	87°48'30"
		Bargram Pry School Ground	192 Satpalsa		23°54'30"	87°48'00"
		Dekha School Ground	215 Dekha		23°56'00"	87°49'30"
		Kotasur H School	81 Kundala		23°58'00"	87°42'30"
	Rampurhat I	Ayas H. School	89 Ayas	Ayas	24°15'00"	87°47'30"
	Rampurhat II Ramurhat II	Babladanga Pry School Ground	188 Purbagopalpur	Donigram	24°12'00"	87°57'30"
		Balsa Pry School Gr	187 Balsa	Dunigram	24°12'45"	87°56'00"
		Kalidaha Pry School	201 Kalidaha	Bishnupur	24°08'15"	87°54'30"
		Lalitakundu Pry School Gr	202 Lalitakundu	Bishnupur	24°07'15"	87°52'45"
		Ranapur Pry School Gr	117 - Ranapur	Sahapur	24°06'15"	87°19'00"
		Margram H Madrasha School	138-Margram	Margram I	24°08'00"	87°50'30"
	Nalhati I	Baidra Barraze	30-Haridaspur	Haridaspur	24°15'30"	87°45'00"
	Mayureswar I	Rasulpur H School	5-Sekpur	Bajitpur	24002'00"	87041'15"
		Tekedda H.S Ground	67-Paschim Ramchandra pur	Jhikadda	24001'15	87043'00
		Birchandrapur Footbal Gr	164-Birchandrapur	Dabuk	24003'45"	87051'30"
		Lochhiatore Foot Bal Gr	154 Lochhiatore	Taloa	24003'15"	87047'30"
	Mayureswar II	Eastern Side of Ulkunda GP	195 Ulkunda		23054'15"	87048'30"
		Bargram Pry School Ground	192 Satpalsa		23054'30"	87048'00"
		Dekha School Ground	215 Dekha		23056'00"	87049'30"
		Kotasur H School	81 Kundala		23058'00"	87042'30"
	Rampurhat I	Ayas H. School	89 Ayas	Ayas	24015'00"	87047'30"
	Rampurhat II Ramurhat II	Babladanga Pry School Ground	188 Purbagopalpur	Donigram	24012'00"	87057'30"
		Balsa Pry School Gr	187 Balsa	Dunigram	24012'45"	87056'00"
		Kalidaha Pry School	201 Kalidaha	Bishnupur	24008'15"	87054'30"
		Lalitakundu Pry School Gr	202 Lalitakundu	Bishnupur	24007'15"	87052'45"
		Ranapur Pry School Gr	117 - Ranapur	Sahapur	24006'15"	87019'00"
		Margram H Madrasha School	138-Margram	Margram I	24008'00"	87050'30"
	Nalhati I	Baidra Barraze	30-Haridaspur	Haridaspur	24015'30"	87045'00"
		Sonarkundu PHC Gr	34-Sonarkundu	Bautia	24016'00"	87045'30"
		Bujung Bus Stand	81-Bujung	Barla	2401500"	8705500"
		Makrampur River Embankment	88-Makrampur	Barla	24014'45"	87056'45"

Sub-Div.	CD Block	Site	J.L No & Mouza	Gram Panchayet	Longitude	Latitude
	Nalhati II	Balarampur River Embakment	143-Kamalpur	Sitalgram	24011'45"	87058'30"
		Kamalpur Pry School	143-Kamalpur	Sitalgram	24011'45"	87058'30"
		Village Approach Rd	144-Chetabjabdi	Sitalgram	24012'30"	87058'30"
		Sitalgram PHC	135-Shitalgram	Sitalgram	24013'30"	87058'30"
		Nowapara GP office	129-Kalilpur	Nowapara	24016'15"	88045'00"
		Lohapur Rice Mill yard	Lohapur		24030'24"	87096'04"
	Murarai I					
	Murarai II	Nandigram H.School Ground	51 Bipranandigram	Nandigram	24029'15"	87053'30"
		Edrapur H.School Ground	47 Kathia	Jagigram	24028'30"	87057'30"
		Paikar High School Ground	76 Paikar	Paikar	24026'00"	87055'30"
	Labpur	Thiba Football Ground	150 Thiba	Thiba	23048'30"	87054'00"
		Flat Ground Near GP office	118 Sital Gram	Kirnahar	23047' 45"	87051 15"
		Labhpur Sambhunath Collge	83 Mastali	Labhpur I	23047'30"	87048'00"
	Nanoor	Khunjhitipara H School	127 Khunjhitipara	Noanagar Kodda	23036'15"	87052'45"
		Natungram H School	98-Sajnore	Do	23037'54"	87057'00"
		Brambhakahanda H School	114-Thupsara	Brambhakahanda	23035'00"	87051'00"
		Bangachhatra Football Ground	83-Bangachhatra	Jalundi	23036'15"	87050'00"
	Bolpur - Sriniketan	Bezra Primary School	168 Bezra	Singhee	23035'00"	87050'00"
		Singhee H.S Ground	163 Singhee	Singhee	23036'15"	87048'30"
		Itanda Primary School	155 Itanda	Bahiri Panchsowa	23036'00 "	87036'15"
		Panchsowa H.S School Ground	142 Panchshowa	Bahiri Panchsowa	23038'00 "	87045'00"
		Rajatpur H.S Ground	117 Rajatpur	Rajpur Supur	23037'30 "	87042'15"
	Illambazar	Illambazar	Illambazar	Illambazar I	NA	NA
		Dwarnda Chadimatala H School	Dwarnda	Do	NA	NA
		Ghurisha HS Ground	Sripur	Ghurisha	NA	NA

Irrigation & Waterways Department

Mayurakshi Head Quarter

Officer's Name	Control Room	Control Room
Executive Engineer Mayurakshi Head Quarters Division.	03462-255014 Fax-03462-255229 9433335941	Suri Irrigation Colony, Suri, Birbhum.
Sub-divisional Officer Mayureswar Irrigation Sub-Division.	03462-242121 9474724235 8170989913	Mayureswar , Birbhum
Sub-Divisional Officer Tilpara Barrage , Sub-Divin.	03462-201817 9002050369	Tilpara Barrage , Suri Irrigation Colony
Sub-Divisional Officer Sainthia Irrigation , Sub-Divin.	03462-262208 9433291414	Sainthia , Birbhum

Reservoir Details		CANADA DAM, MASSANJORE			
	Full Reservoir Level:	121.31 M	398 FT.	Gross Capacity:	50840.8 Ha - m.
	Design Flood Level	123.14 M	404 FT	Designed Spill way discharge in full reservoir level:	3722.55 cumec
Barrage Details	TILPARA			MINIBARRAGE OVER RIVER KUIA AT, KHANPUR	
	Full Pond Level:	206.00 ft.		Bed Level	16.30 M
	Capacity of Diversion:	99.178 Cumecs		HFL	24.30 M
	Design Flood:	8490 Cumecs		Max Disch	1757 cumec
Sluice Structure	Over Kuia Kandar, Miriti				
	Bed Level	18.20 M			
	HFL	26.00 M			
	Max Disch.	25.00 cumec			
River/ Gauge Station	Name of River	Name of Station	Warning Level		
	Mayurakshi	Tilpara	D.L.: 62.78 M		

**NAME OF RIVER EMBANKMENTS UNDER MAYURAKSHI HEAD QUARTERS DIVISION,
SURI, BIRBHUM**

Si. No.	Name of River Embankments	Length in K.M.
1.	Mayurakshi Right embankment from Bhandirban to Khatanga & from Khatanga to Dhyanaagram	4.63
2.	Kushkarani Left & Right embankment	3.52
3.	Mayurakshi Right embankment from Tilpara to Narasinghapur	2.00
4.	Mayurakshi Left embankment under Mayureswar	12.66
5	Mayurakshi Right Embankment from Sainthia to Saogram.	23.66
	TOTAL LENGTH	46.47

CONDITION OF EMBANKMENTS UNDER MHQ DIVISION

The flood embankment of river Mayurakshi ; Dwarka is in good condition. Strengthening work under Kandi Master Plan is running in L/S embankment of River Mayurakshi. All minor repairing had been done as per site condition. The embankment is safe up to EDL condition. Crossing EDL of river Dwarka & Kuia may invite breach of embankment.

The works at Mayurakshi Right Embankment under Kandi Master Plan for Raising, strengthening and protection on Right embankment of river Mayurakshi from Ch 30.02 Km (Near Panjana) to Ch. 35.64 Km. (Near Mirbandh) nearly completed & Ch 35.70 Km (Near Mirbandh) to Ch. 41.95 Km. (Near Saogram) work in progress .

VULNERABLE REACHES OF MHQ DIVISION

- 1) R/S Dwaraka River near Bajitpur & Talwan
- 2) L/S of Mayurakshi River near Akulpur pirtala
- 3) Some points at Kuia embankment is in weak stage, necessary arrangements had been taken to withstand it.

Similiarly Release from river Kopai/Release from river Bakreswar submerge the causeway at Laghata on Labpur Block. Necessary precautionary measure must be taken up to avoid untoward incident. . However necessary communication regarding Tilpara Barrage release will be forwarded to the Administrative Authority for taking necessary action from their end.

Dept. will be kept ready to convey necessary messages to District administration during flood time and instant measure will be taken up to prevent breach of flood embankments.

Mayurakshi South Canals Division

CONTROL ROOM & NODAL OFFICERS DURING THE FLOOD SEASON-2018

Si No.	Station/District /Place	Name & Address of the Controlling officer	Telephone Nos.	Remarks
			Office	
1.	Shyambati Irrigation Colony, Santiniketan, Birbhum	Sri Shibnath Gangopadhyay Executive Engineer Mayurakshi South Canals Division	03463 - 262256 Fax - 03463 - 262256 9433345471	
2.	Bolpur, Birbhum	Md.Selim Sub-Divisional Officer Bolpur Irrigation Sub- Division	03463 - 252806 Fax - 03463 - 252806 9434187900	
3.	Kirnahar, Birbhum	Sri Sunil Chatterjee Sub-Divisional Officer Kirnahar Irrigation Sub- Division	03463 - 267280 Fax - 03463 - 267280 9474162233	
4.	Hinglow, Birbhum	Sri Sadhan Kumar Ganguly Sub-Divisional Officer Hinglow Irrigation Sub- Division	03462 - 240256 9153089038	
5.	Salar, Murshidabad	Zahangir Hussain Sub-Divisional Officer Salar Irrigation Sub- Division	03484 - 273046 7984634616	

STATEMENT OF MAXIMUM WATER LEVEL & FLOOD DISCHARGE CAPACITY OF DAM, WEIR, BARRAGE, RIVER GAUGE STATIONS OF DIFFERENT RIVER ALONG WITH DANGER LEVELS & EXTREME DANGER LEVELS AND LIST OF RAIN GAUGE STATION
UNDER MAYURAKSHI SOUTH CANALS DIVISION, SANTINIKETAN, BIRBHUM

Reservoir Details		HINGLOW			
		97.91 M	321 FT.	Gross Capacity:	17110 x 10 ³ Cum.
	Full Reservoir Level:				
	M.D.L.:	98.82 M	324 FT.	Designed Spill way Capacity:	1634 Cumecs.
Barrage Details	KOPAI			BAKRESWAR WEIR	
	Full Pond Level:	181.00 ft.		Full Pond Level:	193.00 ft.
	Capacity of Diversion:	68.03 Cumecs		Capacity of Diversion:	52.39 Cumecs

	Design Flood:	849.37 Cumecs	Design Flood:	750.50 cumecs
River/ Gauge Station (3 Nos.)	Name of River	Name of Station	Warning Level	
	AMY	Gheropara	P.D.L.: 38.416 M D.L.: 39.416 M E.D.L.: 40.416 M	
	KUIYA	Angarpur	P.D.L.: 18.44 M D.L.: 19.05 M E.D.L.: 20.05 M	
	BABLA	BazarShow	P.D.L.: 14.41 M D.L.: 15.02 M E.D.L.: 15.63 M	
List of Rainfall Station (14 Nos.)	Shyambati	Khujutipara		
	Kultore	Bahiri		
	Kandisala	Bipratikuri		
	Albandha	Salar		
	Debogram	Bharatpur		
	Kirnahar	Hinglow		
	Nanoor	Khairasole		

**NAME OF RIVER EMBANKMENTS UNDER MAYURAKSHI SOUTH CANALS DIVISION,
SANTINIKETAN, BIRBHUM**

Si. No.	Name of River Embankments	Length in K.M.
1.	Ajoy Left embankment Joydeb Kenduli	0.60
2.	AJoy Left Embankment from Khayerbuni to Naranga	53.22
3.	AJoy Left Embankment at Billaswar Rasui in P.S. Ketugram	1.00
4.	Kuiya Right Embankment	41.60
5.	Hinglow Right Embankment from Majula to Bharara	4.57
	Total	100.99

**CONDITION OF EMBANKMENTS UNDER
MAYURAKSHI SOUTH CANALS DIVISION**

The flood embankment of river Ajoy is in good condition.

The embankment is safe up to EDL condition. Crossing EDL of river Ajoy may invite breach of embankment.

SPECIAL NOTE ON RELEASE OF WATER

The cause way situated at NH 60 over river Hinglow at Sinjuri of Panchra GP of Khoyrasole block is matter of concern because release from Hinglow dam will discontinue the movement of plying vehicles due to submergence of causeway by flood Water. This incident may occur number of times over monsoon period. However necessary information regarding Dam release are being communicated to the Administrative Authority for taking necessary action from their end.

Similar situation occurs at causeway over river Sal at Khoyrasole block on NH 60.

Similar Release from river Kopai/Release from river Bakreswar submerge the causeway at Laghata on Labpur Block. Necessary precautionary measure are being taken up as and when required to avoid untoward incident.

Dept will be kept ready to convey necessary messages to District administration during flood time and instant measure will be taken up to prevent breach of flood embankments.

Mayurakshi North Canals Division**PROPOSED DIVISIONAL CONTROL ROOM & NODAL OFFICERS DURING THE FLOOD SEASON-2018**

SI. No.	Station/ District/Place	Name & Address of the Co-ordinating officers working in absence of the co-ordinating officer	Telephone Nos.		
			Office	Residence	Mobile
1.	Rampurhat	Sri Jaydev Mukherjee, Executive Engineer	03461 255039 (defunct) Mail ID — ee.mncd@gm ail.com	03461 255079 (defunct)	9434255330 8918126720

SUB-DIVISIONAL CONTROL ROOM & NODAL OFFICERS DURING THE FLOOD SEASON - 2018

SI. No.	Station/ District/Place	Name & Address of controlling officer	Telephone Nos.			Remarks
			Office	Residence	Mobile	
1.	Rampurhat Irrigation Colony, Rampurhat, Birbhum	Sri Susanta Baidya, S.D.O./ Rampurhat (I) Sub-Division, Rampurhat, Birbhum	03461-255039 (defunct)		9735696698	
2.	Nalhati Irrigation Colony, Nalhati, Birbhum	Sri Sujoy Das, S.D.O./ Nalhati(I) Sub- Division, Nalhati, Birbhum	03465-255064		9933603881	
3.	Md. Bazar Irrigation Colony, Md. Bazar, Birbhum	Md. Elahi Baksh, S.D.O./ Md. Bazar (I) Sub- Division, Md. Bazar, Birbhum	03462-260264		7908440063 8653621554	
4.	Mollarpur Irrigation Colony, Mollarpur,	Sri Sibabrata Biswas, S.D.O./ Mollarpur (I) Sub-Division, Mollarpur, Birbhum	03461-262524		9475912192	

5.	Kuli Irrigation Office, Kuli-Kandi, Murshidabad	Sri Bikram Choudhury, S.D.O./ Kuli (I) Sub-Division, Kuli-Kandi, Murshidabad	03484 222376		9903033214	
----	---	--	---------------------	--	-------------------	--

Due to poor service of BSNL ,it is requested to contact with Mobile number as mentioned above.

STATEMENT OF MAXIMUM WATER LEVEL & FLOOD DISCHARGE CAPACITY & RIVER GAUGE STATION OF DIFFERENT RIVER ALONG WITH DANGER LEVELS & EXTREME DANGER LEVELS

SI. No.	Name of the River (Sub-basin of Gauge Station)	Maximum Water Level	Maximum Discharge	P. D. L. in Metre	Danger Level in Metre	Extreme Danger Level in Metre
1.(a)	Deocha Barrge	175.67 ft.	40,000 cusecs	—	—	—
(b)	Brahmani Barrage	139.00 ft.	69,000 cusecs	—	—	—
(c)	Bansloi Rly. Bridge	—	—	31.24 m	31.85 m	32.76 m
(d)	Brahmani at Jagdjhari Road Bridge	—	—	32.50 m	33.00 m	33.40 m

NAME OF RIVER EMBANKMENT UNDER MAYURAKSHI NORTH CANALS

DIVISION, RAMPURHAT, BIRBHUM

SL. NO.	NAME OF RIVER EMBANKMENTS	LENGTH IN K.M.
1.	Bansloi Left Embankment Kamdevnala to Kalitara	15.39
2.	Bansloi Right Embankment Kamdevnala to Amdol	16.89
3.	Brahmani Left Embankment from Jagdhari to Kaitha & from Bhadrapur to Prosadpur	20.00
4.	Brahmani Right Embankment from Jagdhari to Bilkandi & from Rameswarpur to Titidanga	26.00
5.	Mayurakshi Left Embankment from Khayrakuri to Sainthia, Ulkunda to Malancha & Malancha to Dewar	17.00 3.90 3.40 Total 24.30
	TOTAL LENGTH OF EMBANKMENT UNDER M.N.C. DIVISION	102.58

Conditions of Embankment under Mayurakshi North Canals Division,
Rampurhat, Birbhum

- The Flood Embankment of River Mayurakshi (left portion) is more or less in Good Condition. Works under Kandi Master Plan has been completed.
- The Flood Embankment of River Brahmani (left portion) is more or less in Good Condition except some vulnerable points in Saheb Nagar, Barunighata and Titydanga for which palliative measures have to be taken before upcoming monsoon.
- The Flood Embankment of River Brahmani (right portion) is more or less in Good Condition except some vulnerable points in Basuipara, Babladanga and Titydanga for which palliative measures have to be taken before upcoming monsoon.
- The Flood Embankment of River Bansloi (left portion & right portion) is more or less in Good Condition except some vulnerable points in Parkandi, Jugidaha, Ulabari and Dalimba for which palliative measures have to be taken before upcoming monsoon.
- Close vigil over the embankments under concern will be kept during flood period with necessary communication with the District Authority by transmission of necessary messages etc. and immediate precautionary measures will be taken as per the decision taken by the higher authority by this Department based on the prevailing site situation.

**CONDITION OF EMBANKMENTS UNDER
MAYURAKSHI NORTH CANALS DIVISION**

The flood embankment of River Mayurakshi (left portion) is more or less in good condition. Works under Kandi Master Plan is under Progress and likely to be completed before upcoming monsoon.

The Flood Embankment of River Brahmani (left portion) is more or less in Good Condition except some vulnerable points in Saheb Nagar, Barunighata and Titydanga for which palliative measures will be taken if situation demands.

The flood embankment of River Brahmani (right portion) is more or less in Good Condition except some vulnerable points in Debagram, Babladanga and Titydanga for which palliative measures will be taken if situation demands.

The Flood Embankment of River Bansloi (left portion & right portion) is more or less in Good Condition except some vulnerable points in be taken when any breach occurs.

Close vigil over the embankments under concern will be kept during flood period with necessary communication with the District Authority by transmission of necessary messages etc. and immediate precautionary measures will be taken as per the decision taken by the higher authority by this Department based on the prevailing site situation.

Food & Supply Department

Control Unit for Food & Supply

Annexure - I

List of Govt. Godowns for Rolling Reserve Stock of Rice

Sl. No.	Name of the GFD	Rolling Reserve Stock of Rice to be kept for cyclone, flood etc. (in MT)	Name of the Inspector-in-Charge (F&S)	Contact No.
1	Bolpur GFD	100	Sri Deb Narayan Bag	9874639638
2	Suri GFD	100	Sri Kamalapati Mukherjee	7501524554
3	Sainthia GFD	100	Sri Santanu Kar	9547784820 / 9609627953
4	Ahmedpur GFD	100	Sri Ganesh Ghosh	9664886363
5	Rampurhat GFD	100	Sri Manaranjan Ghosh	9434220430
6	Tantipara GFD	100	Sri Bivas Kundu	9732163493
7	Lohapur GFD	100	Sri Jiten Ruidas	9732163493
8	Murarai GFD	100	Sri Dipak Das	8900026442
9	Mollarpur GFD	100	Sri Bivas Kundu	9732163493

Annexure - II

List of suppliers of Cheera and Gur					
Name of the Block	Sl. No.	Name of the Supplier	Address	Name of authorised person	Mobile No.
DUBRAJUR	1	GOPAL CO.	DUBRAJPUR	PABAN MODI	9732323433
	2	KUKHARAM MOHANLAL	DUBRAJPUR	SANJOY SANGHANIA	9851882233
	3	RAGHUBIR TRADING	DUBRAJPUR	AJOY CHOWDHURY	9635737225
SAINTHIA	4	POPULAR CHIRA MILL	SAINTHIA	JOYDEB GHOSH	9434948868
	5	SARADA TRADING CO.	SAINTHIA	UMA JASIWAL	9434374983
	6	TIKAM CHAND PUGLIA	SAINTHIA	TIKAM CHAND PUGLIA	9732288567
	7	DIPAK CHATURMUTHA	SAINTHIA	DIPAK CHATURMUTHA	9083556366
	8	SOURAV GUGLIA	SAINTHIA	SOURAV GUGLIA	8293482834
SURI-I	9	Arun Sadhu	Lakutipara, Suri (near Bharatsebasram)	Arun Sadhu	9434016056
	10	Lalu Chowdhury	Baruipara	Lalu Chowdhury	03462-255329
	11	Jogmaya Bhandar	Tinbazar	Jogmaya Bhandar	9434701619
	12	Naba Mondal	Hatzan Bazar	Naba Mondal	9474166147
	13	GHOSH CHIRA MILL	KHARIDHYA		9832278959
SURI-II	14	GUNADHAR SAHA	DHOBAGRAM, PURANDRA PUR	GUNADHAR SAHA	9775362899
MD.BAZAR	15	ADHIR PAL	ANGARGURIA	ADHIR PAL	9476256576
	16	PALASH GROCERY	ANGARGURIA	PALASH	8509891228
RAJNAGAR	17	LIZA STORES	RAJNAGAR	RAMKRISHNA GARAI	9434558697
	18	BANI BHANDAR	RAJNAGAR	MADHAV KUMAR DUTTA	9641579167
	19	PARAMANANDA BHANDAR	RAJNAGAR	AMAR KUMAR SINGHA	8926556361
Nanoor	20	Santilata Chira Mill	Vill+P.O: Kirnahar, Dist: Birbhum	Sri Amal Kr. Roy,	9434559864
Bolpur-Sriniketan	21	M/S Haripada Das, Grocery Shop,	Bandhgora P.O: Bolpur, Dist: Birbhum.	Bholanath Das	(03463) 252-215
	22	Sree Durga Chira Mill	, Bandhgora, P.O: Bolpur, Dist: Birbhum.	Sri Shyama Nanda Roy	9434634459
	23	Rajendra Chira Mill,	Bandhgora, P.O: Bolpur, Dist: Birbhum.	Sri Rajendra Pal Shaw,	9232377333
	24	Anath Bandhu Samanta, Grocery Shop, .	Nichupotty, P.O: Bolpur, Dist: Birbhum	Tarun Kumar Samanta	9434221039
	25	Madhusudan Roy, Grocery Shop,	Nichupotty, P.O: Bolpur, Dist: Birbhum.	Madhusudan Roy	9749415530
	26	Modern Bakery	P.O.+P.S: Bolpur, Dist: Birbhum		9474308550
	27	M/S C.L. Agarwala	Trishulapotty, P.O.+P.S: Bolpur, Dist: Birbhum	Ratan Kumar Agarwal	9434157861
Illambazar	28	Mahaprabhu Chira Mill	Vill: Sukhbazar, P.O+P.S: Illambazar, Birbhum	Balai Das Bairagya,	9679230539
Rampurhat-I & II	29	Baski Nath Keshri	Rampurhat	Baski Nath Keshri	7908971166
	30	Sanjay Bothra	Rampurhat	Sanjay Bothra	9732232254
Nalhati-I	31	Dharampur SSSS Ltd.	Nalhati	Sadhan Singh	9434004413
	32	M/S M. M. Dutta & Sons	Nalhati	Nilanjan Dutta	9434001931

MULTI -HAZARD DISTRICT DISASTER MANAGEMENT PLAN, BIRBHUM 2018-2019

Murarai - I	33	Dipak kr. Dutta	Murarai	Dipak kr. Dutta	9732152576
	34	Bipab Taran Singha	Murarai	Bipab Taran Singha	9732059689
	35	Hiralal Bhakat	Murarai	Hiralal Bhakat	9732528375
	36	Jaharlal Bikram Chand	Murarai	Jaharlal Bikram Chand	9434002778
	37	Labu Monsi	Rajgram	Labu Monsi	9732152578
	38	Sankar Saha	Rajgram	Sankar Saha	9153112684
	39	Taraknath Biswas	Chatra	Taraknath Biswas	5836038613
	40	Biswajit Das	Murarai	Biswajit Das	9733533558
Nalhati - II	41	Thakur Prasad Keshri	Murarai	Thakur Prasad Keshri	9434122339
Murarai - I & II	42	Mihir Kr. Dutta	Lohapur	Mihir Kr. Dutta	9153004379
Mayureswar - II	43	Thakur Prasad Keshri	Murarai	Thakur Prasad Keshri	9434122339
	44	Md. Basirul Hassan	Murarai	Md. Basirul Hassan	9547390109
	45	Jay Thakur Cheera Mill(Trader)	Kotasur	Bidyut Pal	9434558075
	46	Nemai Chandra Mondal(Trader)	Kotasur	Nemai Chandra Mondal(Trader)	9434558289
	47	Harinath Garai(Trader)	Kotasur	Harinath Garai(Trader)	9531784709
Mayureswar - I	48	Subhash Mondal(Trader)	Kotasur	Subhash Mondal(Trader)	9474613506
	49	Modeswar Store(Trade)	Kotasur	Modeswar Store(Trade)	9732333074
	50	Pradip Bhakat (Trader)	Mollapur	Pradip Bhakat (Trader)	9434571020
	51	Sebak Sahani (Trader)	Mollapur	Sebak Sahani (Trader)	9735001252
	52	Alok Roj (Trader)	Mollapur	Alok Roj (Trader)	9434635751
	53	Prem Bhakat (Trader)	Mollapur	Prem Bhakat (Trader)	8900441519
	54	Chandrika Bhakat (Trader)	Mollapur	Chandrika Bhakat (Trader)	9732093316
	55	Ajit Saha (Trader)	Mollapur	Ajit Saha (Trader)	9434635693
	56	Satya Narayan Mondal (Trader)	Mollapur	Satya Narayan Mondal (Trader)	9475851035

Annexure - III

Formation of Control Unit for 2018

CONTROL UNIT : DCF&S, BIRBHUM

Sl. No.	Name of the Official	Designation	Office Phone No.	Mobile No.
1	Shri Deependu Barua	DC, F&S, Birbhum	03462-255434	7604068625
2	Shri Amit Ganguly	ADC, F&S, Birbhum		9007321943
3	Shri Shyama Prasad Ghosh	Head Clerk		9474614172
4	Shri Santosh Kumar Mondal	Head Clerk		9434484200
5	Shri Ujjwal Sarkar	Chief Inspector (F&S)		9433867107
6	Shri Babulal Murmu	Chief Inspector (F&S)		9064648625
7	Shri Debasish Ghosal	Upper Division Clerk		9474116396
8	Shri Soumik Roy	Nazir		9734093673

CONTROL UNIT : SCF&S, SURI (SADAR)

Sl. No.	Name of the Official	Designation	Office Phone No.	Mobile No.
1	Shri Subhasish Bayen	SCF&S, Suri (Sadar)	03462-255237	9874833745
2	Shri Kalu Mardi	Chief Inspector (F&S)		9434482239
3	Shri Shankar Bhattacharya	Head Clerk		8637027598
4	Saidur Rahaman	Upper Division Assistant		9474613146
5	Syed Mofidul Islam	Upper Division Clerk		9051866609
6	Shri Manaranjan Das	Upper Division Clerk		9434491364
7	Shri Shershendu Bhattacharya	Upper Division Clerk		9476256229
8	Md.Matin	Nazir		8759427194
9	Shri Molay Chakraborty	Group-D		7001036900

CONTROL UNIT : SCF&S, BOLPUR

Sl. No.	Name of the Official	Designation	Office Phone No.	Mobile No.
1	Shri Koushik Das	SCF&S, Bolpur		9007467120
2	Shri Shantanu Halder	Inspector (F&S)		9474541824
3	Shri Ranaj Das	Inspector (F&S)		9800215156
4	Shri Pankaj Mondal	Inspector (F&S)		8250653451
5	Shri Premananda Dawn	Inspector (F&S)		9593275162

CONTROL UNIT : SCF&S, RAMPURHAT

Sl. No.	Name of the Official	Designation	Office Phone No.	Mobile No.
1	Shri Babul Chandra bhakta	SCF&S, Rampurhat	03461-255047	9233156952 / 7001831307
2	Shri Ramesh Chandra Hembram	Chief Inspector (F&S)		9734490586
3	Shri Prasanna Mahata	Upper Division Clerk		9475241927
4	Shri Ranjit Kumar Chatterjee	Inspector (F&S)		9434537645
5	Shri Nirmal Kumar Pal	Inspector (F&S)		9434985417
6	Shri Loknath Bag	Inspector (F&S)		9434858436
7	Shri Bhaskar Raha	Inspector (F&S)		9434331830
8	Shri Tirtha Routh	Inspector (F&S)		7384318508

Annexure - IV**List of M.R. Distributors**

Name of the Block	Sl. No.	Name of the M.R. Distributor	Address	Name of authorised person	Mobile No.
SURI-I	1	M/S J.J. TRADING & COM.	SURI	Shymal Kr. Saha	9732372876
	2	SRIS.K. MONDAL	SURI	Sanjoy Kr. Mondal	9434007731
SAINTHIA	3	SK.M.HOQUE & MT.M.BGM	PANRUI	Ashraful	9735134795
	4	M/s S.N DUTTA	AHMADPUR	Naba Kr. Dutta	9434559157
	5	ANUVA LUNIA Tag A/C T.D. Chajjer	SAINTHIA	Tikam chand Puglia	9732288567
MD.BAZAR	6	SMT.S.R.DEY	S.KURI	Chanchal Dey	9635511376
	7	ABDUL HALIM	DEUCHA	Dalim	8001759675
RAJNAGAR	8	M/s L.N .TRADERS	RAJ N AGAR	Shayan Sarkar	7908189116
DUBRAJPUR	9	M/s CHOW & SONS.	DUBRAJPUR	Tapan Kr.Mondal	8768578813
	10	BAKRESWAR TRADING CON.	DUBRAJPUR	Mohan Lal Singhania	9434007667
	11	B.K.UDESHI	DUBRAJPUR	Pijus Udeshi	8768937942
KHOYRASOLE	12	Alok KR.CHOUDHURY	K.SOL	Ashok Kr. Choudhury	9434558360
	13	DUB-CO-OPT.A.M.S.LTD.	K.SOL	Rashid	9564812008
Illambazar	14	Kajal Dutta	Illambazar, Birbhum	Kajal Dutta	9476145111
	15	Das & Sons ,Kimhar	Kirnahar, Birbhum	Shantanu Das	9434750288
	16	Nanoor Thana Co-Op	Kirnahar, Birbhum	Shyamal Kumar Ghosh	9800661386
Bolpur Sriniketan	17	Joy Guru Traders	Bolpur, Birbhum	Pallab Ghosh	9434431826
Labpur	18	Soumitra Mondal	Labpur	Soumitra Mondal	9475039522
Rampurhat Municipality	19	Rampurhat Co-Opt.	Rampurhat	Hasan Sarwar	9932261988
	20	Sanjay Bothra (With Tagged A/C)	Rampurhat	Amit Bothra	9732232254
	21	Apurbadhan Halder	Rampurhat	Apurba	9434107583
Mayureswar-I	22	Tapas Kr. Roy	Mollarpur	Tapas Kr. Roy	9434002814
Mayurewar-II	23	Anuva Lunia (With Tagged A/C)	Kotasur	Ticom Chand Puglia	9732288567
Nalhati-I Block	24	Dharampur SSSS Ltd.	Nalhati	Sadhan Singh	9434004413
	25	M/S M. M. Dutta & Sons	Nalhati	Nilanjan Dutta	9434001931
Murarai - I	26	Thakur Prasad Keshri (With Tagged A/C)	Murarai	Sujit Kehsri	9434122339
	27	Md. Basirul Hassan	Murarai	Md. Basirul Hasan	9547390109
Nalhati-II	28	M/S Ambika Prasad Bhakat & Bros	Lohapur	Prasanjit Bhakat	9153877133

Annexure - V**List of M.R. Dealers to whom may contact at emergency**

Name of the Block	Sl. No.	Name of the M.R. Dealer	Address	Name of authorised person	Mobile No.
Suri Municipality	1	Alok Thakur		Alok Thakur	7908139375
Suri -I	2	Subhasish Chakraborty		Subhasish Chakraborty	9851185268
SURI-II	3	SK.Sazzad		SK.Sazzad	9434945711
SAINTHIA Block & Municipality	4	Paresh Mukherjee		Paresh Mukherjee	9474944651
Sainthia Block (Ahmadpur)	5	Bikash Saha		Bikash Saha	9775375556
Sainthia Block (Panrui)	6	Bhanu Prakash Mujherjee		Bhanu Prakash Mujherjee	9609556085
Rajnagar	7	Jaga Bandhu Kabiraj		Jaga Bandhu Kabiraj	9732300174
Khoysarole	8	Kanchan Chatterjee		Kanchan Chatterjee	9474409227
Dubrajpur Block & Municipality	9	Adhip Updhaya		Adhip Updhaya	9564662464
Md.Bazar	10	Nurul Hoda		Nurul Hoda	9933366845
Illambazar	11	Monsur Ali	Nabagram, Illambazar	Monsur Ali	9153216081
Bolpur	12	Baidyanath Mondal	Padmabatipur, Bolpur	Baidyanath Mondal	9474308357
Labpur	13	Pareshnath Chakraborty	Kurumba , labpur	Pareshnath Chakraborty	9064472165
Nanoor	14	Sk Jahangir	Sedhai, Nanoor	SK Jahangir	9434557795
Rampurhat Municipality	15	Gopal Prasad Keshri		Gopal Prasad Keshri	8906816473
Rampurhat - I	16	Abdul Hamid		Abdul Hamid	9153840610
Rampurhat - II	17	Mohobube Alam		Mohobube Alam	8617648157
Mayureswar - I	18	Purnendu Mukherjee		Purnendu Mukherjee	8768647725
Mayureswar - II	19	Abdur Rahim		Abdur Rahim	9732289442
Nalhati Municipality	20	Amiya Dutta		Amiya Dutta	9434583145
Nalhati - I	21	Amiya Dutta		Amiya Dutta	9434583145
Nalhati - II	22	Syed Mahataram Ali		Syed Mahataram Ali	9732214459
Murarai - I	23	Liakat Ali		Liakat Ali	9732567652
Murarai - II	24	Md. Kamaruzzaman		Md. Kamaruzzaman	9732092379

Annexure - VI**List of S.K. Oil Agents for Rolling Reserve Stock of S.K. Oil**

Name of the Block	Sl. No.	Name of the S.K. Oil Agent	Address	Name of authorised person	Mobile No.	Rolling Reserve Stock of S.K. Oil to be kept for cyclone, flood etc. (in KL)
DUBRAJPUR	1	M/S KAILASHPATI KAMALAKANTA	DUBRAJPUR	Shibsadhan Gupta	9474413801	5
	2	KABIRAJ SERVICE STORAGE	DUBRAJPUR	Suresh Kr. Kabiraj	9434107336	5
SAINTHIA	3	RAMADEVI OIL AGENCY	SAINTHIA	Prabir Chakraborty	9153007382	5
	4	BIPAD TARAN CHANDRA	AHAMADPUR	Suman Chandra	9434122145	5
Bolpur-Sriniketan	5	M/S Gopinath Oil Company	Bolpur, Horogouri Tala, Birbhum	Satya Narayan Agarwal	9434307134	5
	6	M/S Hemgopal Dutta, Madan Gopal Dutta	Netaji Road, Bolpur, Birbhum	Shibnath Dutta	9333514980	5
Illambazar	7	M/S Beharilal Dutta, Uttamdas Dutta & Sons	Bolpur, Horogouri Tala, Birbhum	Ananda Dutta	9434431668	5
Nanoor	8	M/S B. N. Goenka,	Kimahar Bazar, Birbhum	Goutam Goyenka	9734259004	5
Rampurhat Municipality	9	Ramdeo Gopiram	Rampurhat	Gaya Prasad Jhunjhunwala	8926560721	5
	10	Roy & Company	Rampurhat	Binoy Roy	8617328467	5
Nalhati Municipality	11	Suresh Kr. Kejriwal	Rampurhat	Gourab Kejriwal	9748022269	5
	12	Nalhati K. Oil Agency	Nalhati	Shenhalata Hembram	9593345150	5
Murarai-I Block	13	Murarai K. Oil Agency	Murarai	Ashok Sarma	9434555957	5
Nalhati - II Block	14	M/S Biswanth Agarwala	Lohapur	Ananda Agarwala	9476177057	5

Annexure - VII**List of the Area Inspector, F&S**

Sl. No.	Name of the Block	Name of the Inspector, F&S	Mobile No.
1	SURI-I	SUJIT KR.SAHA	9434529923
2	SURI-II	ARUNABHA DEB	9434646042
3	SAINTHIA	SANJOY PRAMANIK	9475268343
4	DUBRAJPUR	ARUNABHA DEB	9434646042
5	KHOYRASOLE	SUMIT KR.MONDAL	8609536617
6	RAJNAGAR	SURJIN MONDAL	9775790525
7	MD.BAZAR	DIBYENDU MONDAL	9749444237
8	Bolpur-Sriniketan	Shantanu Halder	9474541824
9	Illambazar	Ranoj Das	9800215156
10	Nanoor	Pankaj Mondal	8250653451
11	Labpur	Premananda Dawn	9593275162
12	Rampurhat Municipality	Sri Nirmal Kumar Pal	9434985417
13	Rampurhat-I	Sri Nirmal Kumar Pal	9434985417
14	Rampurhat-II	Tirtha Routh	7384318508
15	Mayureswar-I	Sri Nirmal Kumar Pal	9434985417
16	Mayureswar-II	Loknath Bag	9434858436
17	Murarai-I	Bhaskar Raha	9434331830
18	Murarai - II	Bhaskar Raha	9434331830
19	Nalhati Municipality	Tirtha Routh	7384318508
20	Nalhati-I	Tirtha Routh	7384318508
21	Nalhati-II	Sri Ranjit Kumar Chatterjee	9434537645

There are 15(fifteen) nos. of go-down under this deptt. and 100 MT stock of food grains in every go-down. All the SC(F&S)s of the District will arrange for rolling of reserve stock of Food Grains, K. Oil and other essential commodities in advance in the MR shop of each vulnerable pockets. After getting proper requisition from B.D.O. that will discharge from the shop. They also ensure that their shouldn't be any dearth of essential commodities in actual time of need and also render all sorts of co-operation in collection dry food from open market. Contact No. of MR Dealer, Distributor and Food inspectors will collect.

Health & Family Welfare Department

Name of the District Level Rapid Response Team Member:

1. Dy. C.M.O.H.-II, Birbhum (Nodal Officer)-9832195900
2. Dr. Vivekananda Mondal, VBD-Consultant- 9434711214
3. Prabhakar Sarkar, Dist. Epidemiologist- 9474921919
4. Tapan Kr. Das, H.I., Birbhum-9434210298
5. Sandip Banerjee, H.I., Birbhum-9474166537
6. Sudip Basani, Data Manager, Birbhum, 9434843245
7. Shyamal Kanti De, SFW-8001676564

Name of the BMOH with Mobile No and E-mail Id :-

Sl. No.	Name of the Block	Name of BMOH	Mobile No.	E-mail ID
1.	Suri-I	Dr. Mrinal Kanti Ghosh	8001400803	bmoh_barachaturibphc@yahoo.co.in.
2.	Suri-II	Dr. Britti Sundar Mallick	9851720787 9647075503	sultanpurbphc@live.in
3.	Khyrasole	Dr. Gargi Bayin	9051848311	nakrakondabam@gmail.com
4.	Dubrajpur	Dr. Somnath Adhakari	8145680733	dubrajpurbphc10@gmail.com
5.	Rajnagar	Dr. Kumares Ghosh	9474938766	rajnagar.birbhum@gmail.com
6.	Md.Bazar	Dr. Suraiya Khatun	8277444814	mdbazarbphc@gmail.com
7.	Sainthia	Dr. Nashir Iqbal	9748781774	phn.snt@gmail.com
8.	Bolpur	Dr. Sabhyasachi Roy	9434431608	blockmedicalo@gmail.com
9.	Nanoor	Dr. Debjani Mondal	7003109069	nrhm.nanoor@gmail.com
10.	Labpur	Dr. Budhudev Murmu	9433636382	labpurrurlhospital@gmail.com
11.	Illambazar	Dr. Subir Roy Chowdhury	9434455549	illambazarbphc@gmail.com

Action plan for flood of Birbhum district for the year: 2018

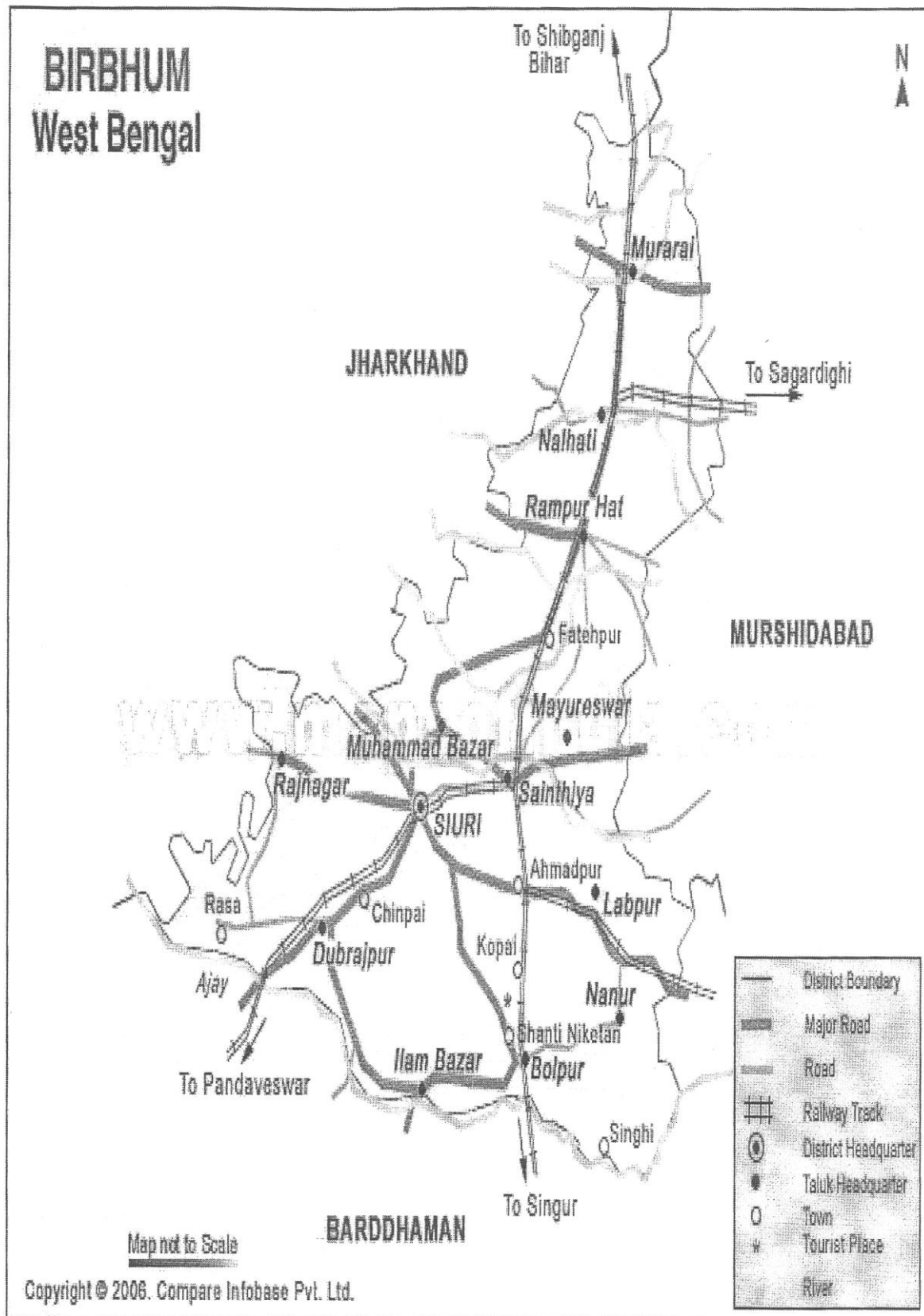
Anticipatory planning to combat the Flood situation of Birbhum District is prepared in consultation with the C.M.O.H., Birbhum, other District Officers and all B.M.O.H.s and B.S.I. of all B.P.H.C.s.

List of Flood Prone Area (Blocks)

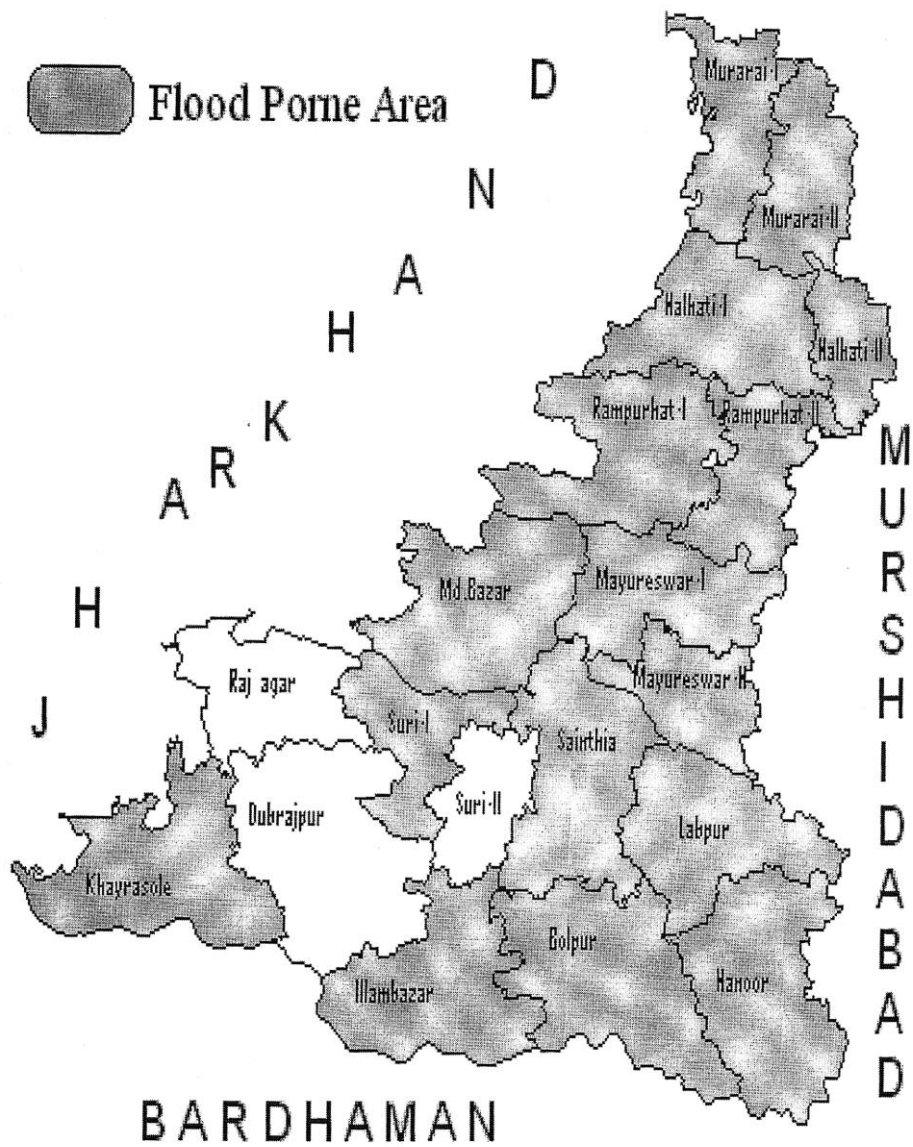
- (1) Nanoor, (2) Labpur, (3) Illambazar, (4) Bolpur, (5) Suri-I, (6) Md.Bazar, (7) Sainthia, (8) Khoyrasole, (9) Dubrajpur, (10) Suri-II

A Biref Picture of Birbhum

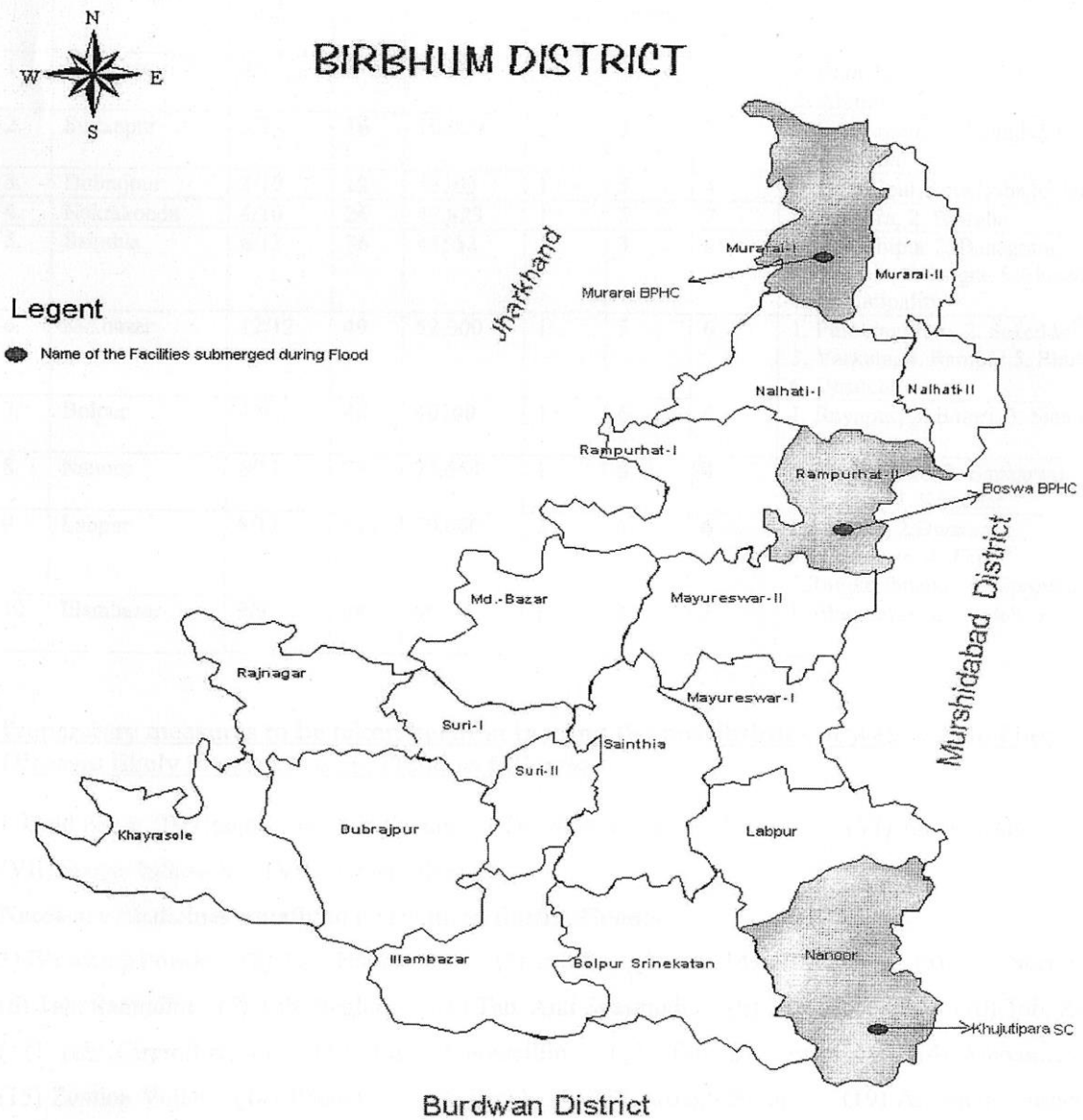
Population of the District	20,88,734 (aprox)
Rural Population	18,30,493
No. of Block	11
No. of Panchayet Samity	11
No. of Gram Panchayet	102
No. of Municipality	4
No. of Districti Hospital	1
No. of S.D. Hospital	1
No. of Rural Hospital	3
No. of P.H.C.	35
No. of Sub-centre	277
No. of Block may be flooded	10
No. of G.P. Possibly affected	42 (approx)
No. of Village may be affected	479
No. of Municipality may be affected	1 (partly)
No. of Population may be affected	423172 (approx)
At a Glance Report of Flood situation during 2000 Including Rampurhat health district.	
Date of Flood started on	18-09-2000
Rescue of Relief works continued up to	31-10-2000
No. of affected Block	18
No. of affected Villages	1045
No. of popolation affected	9,45,698
No. of Municipalites	2 (two) (partly 12 Wards)
No. of Maximum Rescue Camps	230
No. of Medical Team deployed	19
No. of N.G.O engaged in rescue operation	7
No. of G.E. cases :	Attack- 2454, Death- 3
No. of Snake bite Cases	Attack- 57, Death- 3
No. of other Diseases- 6,12,520 Death- Nil	
Disinfection work done during Flood of 2000-2001 a) Wells- 4335, b) T. Wells- 4086, c) Ponds & Ghats - 5279 d) other Places- 1549	
At a Glance Report of Flood / water logging situation during 2015	
No. of affected Block (Labpur, Bolpur, Nanoor and Sainthia)	4
No. of Patients treated in Medical Camps	3860
Snake Bite	Case- 18, Death- 1
Drowning	Death-8
Diarrhoea, Fever, ARI case	641, 1695 and 462



FLOOD HAZARD MAP OF BIRBHUM



Map of Health Facilities (DH/ SDH/ RH/ BPHC/ PHC) with facilities submerged during flood (based on last three yrs. experience)



Details pre plan to combat Flood in Birbhum District for the year 2018

Sl. No.	Name of the BPOCH	No. of G.P. may be affect	No. of Vill	Popu. May be Affect	Medl. Team To be Ready	Camp To Be ready	Sub-store No. for flood	Name of places where Sub-store located For Flood Emergency
1.	Barachaturi	2/7	8	4800	1	2	2	1. Barachaturi 2. Alunda
2.	Sultanpur	3/7	16	10000	1	3	3	1. Sultanpur, 2. Purandarpu 3. Patanda
3.	Dubrajpur	3/10	12	13308	1	5	4	1. Dubrajpur, Kota, Loba, Joplai
4.	Nakrakonda	4/10	26	47823	1	5	2	1. Panchra, 2. Barraha
5.	Sainthia	6/12	76	43552	1	3	6	1. Srinidhipur, 2. Banagram 3. Sainthia, 4. Sangra, 5. Ahamedpur, 6. Municipality
6.	Md.Bazar	12/12	49	52000	1	5	6	1. Purantangram, 2. Sekedda, 3. Varkata, 4. Rampur, 5. Bhutura, 6. Deaucha
7.	Bolpur	4/9	40	40700	1	6	4	1. Rayapur, 2. Bahiri, 3. Sian G.P. 4. Sanghee
8.	Nanoor	6/11	74	73554	1	6	4	1. Khujutipara, 2. Banagram 3. Nanoor, 4. Kirnahar
9.	Labpur	9/11	114	70000	2	5	4	1. Labpur, 2. Dwarka, 3. Abadanga, 4. Thiba 5. Ramkrishnaur, 6. Biprotikuri
10.	Illambazar	9/9	64	66576	1	3	3	1. Illambazar, 2. Joydeb, 3. Batikar

Preparatory measures to be taken keeping in mind the possibilities of water / Flood borne Diseases likely to occur during Flood as follows :-

I) Cold Fever (II) Cough (III) Snake bite (IV) Skin disease (V) G.E. (VI) Ameobiasis
(VII) Fungal Infection (VIII) Other Diseases.

Necessary Medicines usually to be required during Flood :-

1) Bleaching Powder (2) Tab. Halazone (3) O.R.S. (4) Tab. Metronidazol (5) Tab. Norfloxacin (6) Tab. Ranitidine (7) Tab. Reglan (8) Tab. Anti Spasmodic (9) Tab. Antacid (10) Tab. Reglan (11) Tab. Cirprofloxacin (12) Cap. Amoxicillin (13) Tab. Paracetamol (14) Mercurochrome (15) Zention Violet (16) Phenyle (17) Detol (18) Cough Syrup (19) Antibiotic Suspension (20) Cap. Amicillin

3. Task Force at The District Head Quarter (Ph. No. 255-296)

Nodal Officer at the Head Quarter - Dy. Chief Medical Officer of Health-II, Birbhum, Suri.

1. Dr. Sukuntala Sarkar, Dy. Chief Medical Officer of Health-II, Birbhum
Ph. No. 255-296 (O), 9832195900 (M)
2. Staff of District Epidemic Cell - Under Dy. C.M.O.H.-II, Birbhum
3. Staff of the Sub-Divisional Epidemic Cell- Under the control of ACMOH, Suri Sadar and Bolpur.
4. Dr. Prahlad Adhikari, Suri, ACMOH, Ph. No. 03462-258984 (O), 9734349158 (M)
5. Dr. Sabyasachi Roy, ACMOH, Bolpur- 03463-252607 (O), 9434431608 (M)

Stock of Medicines (as on 10.05.2018 at D.R.S. Birbhum)

SI no	Item	Quantity	SI no	Item	Quantity
1	Bleaching Powder*	288 x25 kg	24	Inj. AVS	5596
2	Halazone Tab	82000	25	Inj Gentamycin	Nil
3	ORS	330700	26	Inj Antiemetic	66850
4	Phenyl /Antiseptic lot.	278/390	27	Inj Ringer Lactate	8686
5	Azithromycin,500mg	Nil	28	Inj Normal Saline	6206
6	Mercurochrome	1235	29	Inj Tet Vac.	12580 .
7	Metronidazole Tab	62000	30	Rectified Spirit	513
8	Cotrimoxazole Tab	Nil	31	B B Lotion 500ml	7445
9	Paracetamol Tab	202950	32	Gention violet	293
10	Antispasmodic Tab	204500	33	Cough syrup	Nil
11	Antacid Tab	470000	34	Eye Applicap drop	Nil
12	Antiemetic Tab	363650	35	Eye pad	Nil
13	Antihistaminic Tab	13300	36	Gauze	1804 than
14	Ibuprofen Tab	468000	37	Bandage	1743 than
15	Norflo Tab	5000	38	Gypsona Plaster	Nil
16	Ciprofloxacin Tab	480600	39	Cotton	831

17	Doxicycline Cap	288500	40	Disposable syringe5ml	309900 pc
18	Salbutamol, 4mg	Nil	41	Disposal Syringe 2ml	183800 pc
19	Albendazole	75700	42	Betadine lotion.	Nil
20	Metronidazole susp	22100	43	Infusion set	231100
21	Inj Atropine	Nil	44	Adhesive plaster	Nil
22	Inj Decadran	Nil	45	Oxygen Cylinder	92
23	Scalp vein set	Nil	46	Plastic container & pouch zip locked	

Animal Resources Development Deptt.(ARD)

Head Quarter

Sl. No.	Name of the Officer	Designation	Office Ph. No.	Contact No.
1	Dr.Swarup Bakshi	DDARD & PO	03462-255752	9433206733
2	Dr. Shyamal Mondal	DVO	03462-2554522	9475224914
3	Dr.Tapas Bandopadhyaya	ADARD(DI)	03462-254333	8100916022
4	Dr.Anuipam Rakshit	ADARD CMS		9331275550
5	Dr.Anjan Goswami	ADARD(Admn)		9434474652

Block Level

Sl. No.	Name of the Officer	Designation	Contact No.
1	Dr. Basudev Seal	BLDO, Suri-I	9434370874
2	Dr. Somen Chatterjee	BLDO, Suri-II	9434324661
3	Dr. Sisir Roy	BLDO, Md.Bazar	9477631825
4	Dr.Ratanlal Biswas	BLDO,Rajnagar	9475236976
5	Dr.Biplab Roy	BLDO,Khoyrasole	9475236976
6	Dr.Sankar Mahato	BLDO,Dubrajpur	9733080087
7	Dr. Aridam Das	BLDO, Sainthia	9564336308
8	Dr. Ramchandra Tah	BLDO, Bolpur-Sriniketan	9474971225
9	Dr.Adhir Chongdar	BLDO, Labpur	9434702103
10	Dr. Debasish Saha	BLDO, Nanoor	9433642824
11	Dr. Amit Das	BLDO, Illambazar	9434405949
12	Dr. Santanu Barman	BLDO, Mayureswar-I	9733595889
13	Dr. Biplab Chakraborty	BLDO,Mayureswar-II	9475251659
14	Dr. Ashim Kr. Pal	BLDO, Rampurhat-I	9474320309
15	Dr.Arnab Chakraborty	B LDO, Rampurhat-II	9735971644
16	Dr.Liton Paul	BLDO,Nalhathi-I	8436306936
17	Dr. Rathin Roy	BLDO,Nalhathi-II	9434245647
18	Dr. Swadesh Ranjan De	BLDO, Murarai-I	
19	Dr. Subhas Mondal	BLDO, Murari-II	9474307974

The Deputy Director, ARD & PO, Birbhum along with the available officers and staff of this Directorate will monitor the situation of any untoward incidence of natural disaster for protection of animal health and productivity throughout the district round the clock. Required logistics viz. Medicines & Vaccines have already been procured and further stock will also be arranged during the entire period of the forthcoming Financial Year of 2018-19. The above articles are already being distributed as a part of routine health care and preparation for pre-disaster period. All concerned have been alerted for adopting requisite measures for managing any untoward incidence of Disaster and post-disaster phase.

The preparedness phase includes the following components ;

A. Formation of Disaster Management Team and Control Room (Copy enclosed).

B. Keeping the Block-wise Animal Population data ready, at hand, as per Census, 2012 (Copy enclosed)

C. Adoption of Measures as a part of preparedness :

1. Vaccination is endemic area.
2. Identification of the vulnerable areas : The already identified vulnerable areas of this district include Suri-I & Suri-II, Sainthia, Labpur, Nanoor, Bolpur (Part), Rampurhat-II, Mayureswar-II, Nalhati-I & II, Murarai-I & II. SS
3. Advance intimation to the West Bengal Dairy and Poultry Corporation Limited for keeping a sufficient stock of concentrate animal feed, in case, such a situation arises : This will be done before the ensuring monsoon.
4. Intimation to the BLDOs of the district for identification of the progressive farmers / households who will be able to supply straw and fodder, if necessity arises. Such letter of intimation will be served to the BLDOs, shortly.
5. Identification of sources for supply of clean water to the animals.
6. Organization of animal Health Camp. This is routinely being done in all the Blocks.
7. Sanitization of shed of animal and birds. The BLDOs and Veterinary Officers are regularly communicating such message to common people for maintenance of cleanliness of the animal sheds and poultry farms.
8. Keeping a close liaison with the local administration.
9. Identification and availability of source of other required logistics.
10. Stock position of biological products and medicines (copy enclosed).

D. Logistic support required :

1. Concentrate feed (cattle & buffalo = 1 kg / animal / day)
2. (Sheep, goat & pig = 0.25 kg / animal / day)
3. Paddy straw - 1.5 kg per animal per head of 5 days. Approx, cost Rs. 2.50 pre kg.
4. Medicine (sufficient quantity drugs & surgical requisite are procured for annual supply. These may be used).
5. Sanitary measures.
6. Biological products are stored at district head quarter and at Block level.

P.H.E. Deptt. Birbhum Division.

District Disaster Management Committee

Sl. No.	Name	Designation	Address	Phone No.	
				Office	Mobile
1	S.Bauri	Exe.Eng.	Birbhum Division	03462-255477	9434305096
2	S.Chowdhury	Ast.Eng.(HQ)	-Do-	03462-255414	9883682590
3	P.Mazumder	Jr.Eng.	-Do-	03462-255477	7029718494
4	S.Pathak	HC	-Do-	03462-255477	9734894931
5	Sk.Jasimuddin	Ast.Eng.	Birbhum Sadar Sub-Division	03462-255414	9804711847
6	A.R.Mondal	Jr.Eng.	-Do-	03462-255414	9733010384
7	P.Mukherjee	Jr.Eng.	-Do-	03462-255414	9434493405
8	D.Ghosh	Jr.Eng.	-Do-	03462-255414	9732226795
9	P.Sarkar	Ast.Eng.	Rampurhat Sub-Division	03461-256629	9806412232
10	B.L.Saha	Jr.Eng.	-Do-	03461-256629	9434250003
11	P.Sarkar	Ast.Eng.	Nalhati Sub-Division	03465-255378	9806412232
12	N.Sen	Jr.Eng.	-Do-	03465-255378	9475223962
13	M.Kumar	Jr.Eng.	-Do-	03465-255378	9476341778
14	A.Nandi	Ar.Eng.	Bolpur Sub-Division	03463-264449	9433621670
15	D.Roy	Jr.Eng.	-Do-	03463-264449	9434517447
16	A.Ghosh	Jr.Eng.	-Do-	03463-264449	9434068713
17	S.Halder	Jr.Eng.	-Do-	03463-264449	9679405388

Introduction :-

- ❖ The District Disaster Management Committee has been formed for ensuring supply of pure drinking water during crisis situation (Flood / Drought).
- ❖ The Committee includes Engineers from Civil and Mechanical Division of the P.H.E. Dte.
- ❖ The Executive Engineer (Civil) will be the Nodal Officer for both the Division.
- ❖ The Control room will be operated from office of the Executive Engineer, Birbhum Division, P.H.E. Dte. situated at S.P. More, Suri, Birbhum.

Pre Disaster :-

Currently 40 Nos. of Piped Water Supply Scheme are maintained by P.H.E. Dte.

Connection lines of the PWSS and Spot Sources will be raised at safe level to reduce chances of was out during flood, if necessary as per site condition.

There is sufficient stock of Materials (Halogen Tablets, Bleaching Power, Spare Parts of Tube Wells, Connection lines etc.) at will be Birbhum Division / Bolpur Mechanical Division, P.H.E. Dte.

:- OBJECTIVE :-

❖ Restoration & Disinfections of affected Installation / Spot sources related to drinking water supply during crisis situation (Flood / Drought).

-: MITIGATION PLAN / MEASURES :-

-: PRE DISASTER :-

- Currently 35 Nos. of Piped Water Supply Scheme are maintained by P.H.E. Dte.
- Connecting lines of the PWSS and Spot Sources will be raised at safe level to reduce chances of wash out during flood, if necessary as per site condition.
- There is sufficient stock of Materials (Halogen Tablets, Bleaching Powder, Spare Parts of Tube Wells, Connecting lines etc.) at Birbhum Division / Bolpur Mechanical Division, P.H.E. Dte.

-: DURING DISASTER :-

- Distribution of water pouch, supply of drinking water through Tanker, distribution of Halogen Tablets, Bleaching Powder etc.
- Restoration of Spot Sources & PWSS, Structures and pump, Motor, Cable connection, connecting, pipeline etc.

-: POST DISASTER :-

- Restoration & Disinfection work of different PWSS & Spot Sources through Sub-Divisions under Birbhum Division & Bolpur Mechanical Division, P.H.E. Dte.
- All works will be taken up through A.Es / J.Es /Mech./ Helper R.W.S posted at different Blocks.

Electricity Department

Suri, Birbhum

West Bengal State Electricity Distribution Company Ltd.
Toll Free No :1800-345-3201

Sri Dayamoy Shyam, Regional Manager, Birbhum Region: 7449303700/ 03462-255682

Sri Suvomoy Sarkar, Divisional Manager, Rampurhat Division 7449303820/03461-255334
Control Room Contact No:03461-259768/9153560964

List of CCCs and 33/11 KV S/Stn under Rampurhat Division and Contact Nos

SI No	Name of CCC	Landline/Mobile No	Designated Officer to Supervise	Official Mobile Nos.	Name of Maintenance Agency & Contact No	
1	Murarai	03465-252238	Sri Pallav Mondal (A.E.&S.M.)	7449303832	M/s Sirajul Kabir	9153554812
2	Nalhati	03465-255238	Sri Rupesh Kr. Sen (A.E.&S. M.)	7449303838	M/s Ghosh Construction Co.	9609531228
					M/s Qazi Golam Mojtoba	9735160148
					M/s Hassan Electric Construction	7586937311
3	Rampurhat	03461-259768	Sri Rabindranath Acharjee (A.E.&S. M.)	7449303835	M/s Tarama Electrical Construction	9732043144
					M/s Birbhum Electrical Construction	9932359245
4	Margram	03461-265550	Sri Sishunath Das (A.E.&S. M.)	7449303834	M/s Hasibuddin Sarkar	9732146398
5	Mollarpur	03461-262188	Mahmudul Hassan Molla (A.E.&S. M.)	7449303833	M/s Techno Electrical	9434306499
6	Mayureswar	03462-235246	Sri Rajendra Kr Pal (A.E.&S. M.)	7449303837	M/s Ujjal Mukherjee	9434306658
7	Sainthia	03462-262225	Wasim Firoz Mondal (A.E.&S. M.)	7449303836	M/s Dayamayee & Raghupati Electrical Works	9434239799

SI No	Name of 33/11 KV Sub Station	Landline/Mobile No	Designated Officer to Supervise	Official Mobile Nos.	Name of Maintenance Agency & Contact No	
1	Murarai	03465-252242	Sri Raju Mondal A.E.(Tech)	7449303825	M/s Sirajul Kabir	9153554812
2	Paikar	9153227487			M/s Tarama Electrical Construction	9732043144
3	Rajgram	9153268919			M/s Qazi Golam Mojtoba	9735160148
4	Nalhati	03465-255320			M/s Ghosh Construction Co.	9609531228
5	Bhadrapur	03465-230420			M/s Lalita Electrical Construction	9434583614
6	Rampurhat	03461-255098	Sri Suman Pal A.E.(Tech)	7449303824	M/s Hindusthan Electric	9474868490
7	Kanduri	7477615471			M/s Birbhum Electrical Construction	9932359245
8	Margram	7098614471			M/s Hindusthan Electric	9474868490
					M/s Hasibuddin Sarkar	9732146398
9	Mollarpur	03461-262237/7431007414			M/s Techno Electrical	9735529022
10	Kotasur	03462-235551			M/s Sarkar & Sarkar	9434239799
11	Sainthia	9476101153			M/s Dayamayee & Raghupati Electrical Works	8373052491

Sri Snehasis Sinha, Divisional Manager, Suri Division: 7449303730/ 03462-258195
Control Room Contact No: 7449303767

List of CCCs and 33/11 KV S/Stn under Suri Division and Contact Nos

SI No	Name of CCC	Landline/Mobile No	Designated Officer to Supervise	Official Mobile Nos.	Name of Maintenance Agency & Contact No	
1	Md. Bazar	7449303753	Sri Tapan Sow Mondal (A.E.&S. M.)	7449303745	M/s Pal Electricals	9475851146
					M/s Rosy Electrical	
2	Suri East	7449303751	Ramizul Haque (A.E.&S. M.)	7449303748	Biswanath Chatterjee	9002534861
					M/s Emperiyal Construction	9476147420
3	Suri West	7449303752	Sri Arko Musib. (A.E.&S. M.)	7449303747	M/s Nimai Chandra Ghosh	9434585282
					M/s Mondal Enterprise	9434306826

MULTI –HAZARD DISTRICT DISASTER MANAGEMENT PLAN, BIRBHUM 2018-2019

4	Rajnagar	9593084572	Sri Biswajit Nandi (A.E.&S. M.)	9593085427	M/s Anirban Enterprise	9434558485
5	Khoyrasole	7449303755	Sri Souvik Mondal (A.E.&S. M.)	7449303750	M/s Durga Electrical Construction	9474168239
6	Dubrajpur	7449303754	Sri Deepak Kumar (A.E.&S. M.)	7449303746	M/s K.K.Ghosh	9434498762
					M/s Prafulla Kr. Mondal	9434306233

Sl No	Name of 33/11 KV S/Stn	Landline/Mobile No	Designatated Officer to Supervise	Official Mobile Nos.	Name of Maitenance Agency & Contact No	
1	Dubrajpur	7449303770	Sri Sanjoy Halder A.E.(Tech)	7449303736	M/s Mahala Electrical Construction Co.	9434848768
2	Khoyrasole	7449303771			M/s Durga Electrical Construction	9474168239
3	Bhingarh	7449303772			Bakreswar Co. Op. M.S.Ltd	9474738707
4	Abdarpur	7449303774			M/s Nimai Chandra Ghosh	9434585282
5	Bakreswar	7449303773			Bakreswar Co. Op. M.S.Ltd	9474738707
6	Rajnagar	7872739776			M/s Anirban Enterprise	9434558485
7	Suri	7449303767	Sri Tanmoy Pakhira A.E.(Tech)	7449303735	M/s Anirban Enterprise	9434558485
8	Panrui	8348547015			M/s Samir Kr. Dutta	9434375100
9	Purandarpur	7449303768			M/s Monoranjan Mondal	9434431531
10	Md.Bazar	7449303766			M/s Babai Enterprise	9434498552
11	Panchami	9474010464			M/s Bharatmata Costruction	9732178935
					M/s Das Construction	8759099395

Krishna Kumar Mishra, Divisional Manager, Bolpur Division: 7449303780/03463-255696
Control Room Contact No:8370855637

List of CCCs and 33/11 KV S/Stn under Bolpur Division and Contact Nos

Sl No	Name of CCC	Landline/Mobile No	Designatated Officer to Supervise	Official Mobile Nos.	Name of Maintenance Agency & Contact No	
1	Santiniketan	03463-252996	Nabi Hossain Molla Sr.SAE(E) & SM&	7449303790	Labpur Engineers Co	9434142241
2	Bolpur	03463-275233	Sri Abhishek Singh (A.E.&S. M.)	7449303791	M/s Rosy Electrical	9434375211
3	Labpur	03463-266245	Sri Bhupal Sarkar (A.E.&S. M.)	7449303792	M/s Monoranjan Mondal	9434431531
4	Illambazar	03463-275008	Sri Niladri Sekher Saha (A.E.&S. M.)	7449303793	M/s Mahala Electrical Construction Co.	9434848768
5	Ahmedpur	03463-230230	Sri Subhadeep Bhattacharya	7449303794	M/s Uttam Kr. Chatterjee	9434326013
6	Kirnahar	03463-267126	Sri Dipankar Biswas (A.E.&S. M.)	7449303795	M/s Hemlata Engineering Enterprise	9475036264
					M/s Kalyani Electric	9434233340

Sl No	Name of 33/11 KV Sub Station	Landline/Mobile No	Designatated Officer to Supervise	Official Mobile Nos.	Name of Maitenance Agency & Contact No	
1	Ahmedpur	03463-230241	Sri Shantanu Mukherjee A.E.(Tech)/Sri Dibyendu Mondal-AE(Tech)	7449303785/ 7449303786	M/s Uttam Kr. Chatterjee	9434326013
2	Illambazar	03463-275263			M/s Power & Power	9434306926
3	Khujutipara	03463-239516			M/s Rosy Electrical	9434375211
4	Kirnahar	03463-267255			M/s Kalyani Electric	9434233340
5	Lavpur	03463-266506			Labpur Engineers Co	9434142241
6	Moldanga	03463-202090			M/s Technological House	9832112459
7	Bolpur	03463-252363			M/s Modern Engineering Enterprise	9434249789
8	Nanoor	03463-241255			M/s Technological House	9832112459
					M/s Progoti Electricals	9434479964
9	Bhaluka (Joydev)	8536019200			M/s Aparna Electricals	9641074338

During any disasters the above units under the jurisdiction of Birbhum Region , W.B.S.E.D.C.L. perform necessary duties. All concern are requested to contact above nos in case of emergency towards restoration of power supply.

Fire & Emergency Services

Divisional Fire Officer : 9434250586

Officer-in-charge Suri F.S.: 03462-255500 / 9434089083

Officer-in-charge Bolpur F.S. : 03462-252301 / 977588147 / 9832957308

Officer in-charge Rampurhat F.S.: 03461-255101 / 9434363416

Control Room Suri FS : 03462-255500

Bolpur FS : 03463-252301

Rampurhat FS : 03461-255101

Resource Analysis :

	Items	Suri FS	Bolpur FS	Rampurhat FS
1	Water Tender	3 Nos.	4 Nos.	3 Nos.
2	Portable Pump	4 Nos.	3 Nos.	3 Nos.
3	Foam Capacity	400 Ltrs.	380 Ltrs.	300 Ltrs.
4	B. A. Set	4 set	3 Nos	4 set
5	P. P. E.	Available	Available	Available
6	Cutting Gears	Available	NIL	Nil
7	CAPS	Two	ONe	3 Nos.
8	Fire Extinguishes	Sufficient	Available	Available
9	Other Mise. gears	Available	Available	Available
10	Breaking Gears	Available	Available	Available
11	And Tools	Available	Available	Available
12	Man Power	Shortage	Shortage	Shortage

Police Department

Control Room

- 1) District Control Room , Suri : 8001493000 / 03462-255526
- 2) Sub-Divin. Control Room, Bolpur 8001495000 / 03463-253342
- 3) Sub-Divin. Control Room, Rampurhat 03461-255987

Police Station

Telephone Numbers of District Police Officers as on 01.06.18

Sl No.	Name	Designation	Mobile Phone No.
1.	Shri N. Sudheer Kumar, IPS	SP Birbhum	9083269800
2.	Shri Subimal Paul	Addl SP (HQ), Birbhum	9083269801
3.	Shri Amlan Kusum Ghosh	Addl. SP, Bolpur	9083269840
4.	Shri Subrata	Dy. SP DIB Birbhum	9083269806
5.	Shri KashiNath Mistri	Dy. SP, Hqrs., Birbhum	9083269804
6.	Shri Sowmojit Barua	SDPO, Bolpur	9083269802
7.	Shri Abhisek Mandal	Dy.SP (DEtT), Birbhum	9083269805
8.	Shri Tutul Biswas	Dy.SP (Traffic), Birbhum	7547968934
9.	Shri Mithun Kr De	SDPO, Rampurhat	9083269803
10.	Shri Uday Bandyopadhyay	Dy. SP DEB Birbhum	9083269807
11.	Shri Samares De	Circle Inspr. (A), SadarSuri	9083269808
12.	Shri Pathikrit Chatterjee	Circle Inspr. (B), Dubrajpur	9083269809
13.	Shri Kalyan Prasad Mitra	Circle Inspr., Bolpur	9083269811
14.	Shri Debasis Ghosh	Circle Inspr., Nanoor	9083269810
15.	Shri Bijoy Kr. Roy	Circle Inspr. Rampurhat	9083269812
16.	Shri Arnab Guha	Circle Inspr., Murarai	9083269813
17.	Shri Dibyendu Das	Reserve Inspr., Birbhum	9083269839
18.	Shri Debasis Panda	IC, Suri PS	9083269814
19.	Shri Subir Chakraborty	IC, Bolpur PS	9083269815
20.	Shri Sandipan Chatterjee	IC, Rampurhat PS	9083269816
21.	Smt. Nandita Saha	IC, Suri Women PS	9083269817
22.	Shri Madhab Chandra	Addl. Charge of Md Bazar PS	9083269821
23.	SI Sanjoy Srivastava	OC, Sainthia PS	9083269818
24.	SI Abdur Rob Khan	OC, Sadaipur PS	9083269819
25.	SI Sk Afroz Hossain	OC, Illambazar PS	9083269820
26.	SI Sk Md Ali	OC, Dubrajpur PS	9083269822
27.	SI Sujoy Tunga	OC, Rajnagar PS	9083269823
28.	SI Santosh Bhakat	OC, Khairasole PS	9083269824
29.	SI Tapai Biswas	OC, Nanoor PS	9083269825
30.	SI Ashoke Singha Mahapatra	OC, Labpur PS	9083269826
31.	Inspr Arnab Guha, CI	OC, Nalhati PS	9083269827
32.	SI Partha Sarathi Mukherjee	OC, Kankartala PS	9083269828

33.	SI Arup Kr Dutta	OC, Margram PS	9083269829
34.	SI Chayan Ghosh	OC, Mayureswar PS	9083269830
35.	SI Debabrata Sinha	OC, Panrui PS	9083269831
36.	SI Nilratan Ghosh	OC, Murarai PS	9083269832
37.	SI Nilotpal Mishra	OC, Lokpur PS	9083269833
38.	SI Brikodar Sanyal	OC, Chandrapur PS	9083269834
39.	SI Jayanta Das	OC, Santiniketan PS	9083269835
40.	SI Prasenjit Dutta	OC, Tarapith PS	9083569836
41.	SI Dibakar Dutta	RO, Birbhum	9083269837

There are 3(Three) Subdivisions in this district i.e. Suri (District Head quarter), Bolpur and Rampurhat. All the I/Cs and O/Cs of PSs have been instructed to keep close contact with their respective BDOs and earmark the rescue shelter of their respective areas and assess the situation, if arise. They will also keep note in details about the rescue shelter so that they can share it with their respective supervisory officers during disasters. All the officer in charges of the Control Rooms of Suri, Bolpur and Rampurhat will keep close contact with the I/Cs / O/Cs of their respective subdivision and cater information round the clock during any disastrous situation. Detail particulars of the District level Police Officers are given below.

Civil Defence Department, Birbhum

Sri Santanu Biswas, Sr. SOI, Civil Defence - 9434401697

Civil Defence Volunteers

Sl. No.	Name	Mobile
1.	Hamidul Islam	9734313607
2.	Monirul Islam	7384362275
3.	Maloy Sikdar	9593501384
4.	Sonita Jadab	7384506720

1. Rescue & Relief duty

In the time of or after heavy rain with Strom, Cyclone etc. active Civil Defence Volunteers and CDVs of Quick Rescue Team of the District under Civil Defence Deptt. Birbhum will be engaged as per requirement by authority. Block wise list of Civil Defence Volunteers with contact number has already been communicated to all BDOs for their knowledge. They will engage those Civil Defence Volunteers under his Block or adjacent Block as per requirement.

2. Flood duty

Director of Civil Defence, WB, has been issued a standing order for preparedness during flood situation and to conduct emergency flood rescue and relief operation.

In this regard, 3 (three) allotted speed Boats already collect from water wing Civil Defence Deptt. Kolkata. One is supplied to SDO Rampurhat and two are supplied to Labpur Block Office. Six WWCD out of 10 are engaged by the Commander WWCD Kolkata and two Civil Defence Volunteers from QRT are allotted per Boat as per Direction of Director of Civil Defence WB, from July to October or as per requirement.

**To get Assistance interims of boat and man power :
Important Telephone & Fax Number**

Sl. No.	Name	Mobile
1	The Director Civil Defence, West Bngal	033-2225-2197 (Phone) 033-2225-6687 (Fax) e-mail Id : direcdwb@gmail.com
2.	The Dy. Controller of Civil Defence, Hqrs. Kolkata	033-2287-4055
3	Control Room	033-2237-4033
4	The Commandant, WWCD, WB	033-2237-4033

To get Assistance of Divers

Barrackpur Control Room- 033-2592-22015
 Spl IG & DIG, AP Barrackpur- 7th Battalion
 Disaster Management Group (Asansol)
 7th Battalion
 Control Contact No. 034-1225-0668
 R. Inspector : Sabir Abbas : 9083269356

National Disaster Response Force

NDRF : For search & Rescue Team, Requirements
2 BN NDRF, Haringahata (Mahaupur), Nadia

Dy Commandant (Adjit)
 For Commandant
 2 BN NDRF
 E.mail Id : wb02-ndfr@nic.in
 Fax No. : 033-2587-5032
 Contact No. (i) 9474116775
 (ii) 947461104
 Control Room : Contact No. 033-25875032

Army Requirement

Barrackpur Army Requirement 99 APO (JAT)
 Control Room ; 9073674758
 Lt. Col. : Amit Kumar : 8805428478
 Sub. : Jitender : 9163125844
 NK : Mukesh : 9813948802

Panagarh Army 206 COY C/O- 99 APO
 Control Room : 034625-3703
 (Station Commander)
 Maj- Veerana : 09749288148
 NK- Pravesh : 09495771505

Department of Agriculture

Some urgent & Important Contact No.

Office of the Deputy Director of Agriculture (Administration) , Suri, Birbhum .
Control Room Contact No. – **03462-255-281**

Contact No. of Deputy Director of Agriculture (Admn)- **9474177578**

Outline of contingent Plan to combat drought/flood for Kharif,2017

Drought situation up to 1st week of August:

- Promoting alternative crops like Kharif Maize, groundnut, Black gram, sesame, short duration directed seeded paddy . procurement of seed & supply through WBSSCL.
-

Early flood up to 1st week of August:

- Preparation of staggered seedbed of paddy at Govt. Farms @ 0.5 acres and in farmers field and supply of short duration paddy seed for drum seeding/SRI/direct seeding.
- Building awareness among the farmers Planting of aged seedling @ 4-5/hill with high basal dose of Fertilizer ,use of fungicide & urea in transplanted plots after receding of flood in partly damaged area. Fertilizer , fungicide & growth promoter to be supplied

Late flood after 1st week of August:

- Supply of seeds for next season crop to be grown on residual soil moisture/ irrigational resources- mustard ,Lentil, khesari, gram,wheat etc.

Programmes of Assistance to the Small & Marginal Farmers may be undertaken from the Govt. end in free of cost as follows :

Sl. No.	Crop	Suitable Variety	Sowing Time	Duration (in days)	Targetted Area (in No/ Bigha	Seed Rate /Bigha (kg)	Qty. of Seed Reqd. (MT)	Cost Per Unit (Rs.)	Cost Involve- Ment (Rs. in Lakh)	Reqd NPK 10:26:26 /Bigha (Kg)	Qty of NPK 10:26:26 (MT)	Qty. of NPK 10:26:26 (Rs.)	Cost of Per unit NPK- 10:26:26 (Rs.)	Total Cost Involve- Ment (Rs. in Lakh)
1	Direct Seeded Short Duration Rice	Naveen, Annada, Khandagiri, MTU -1010, Sahabag-Hidhan	Mid July To end of July	100-110	225000	10	2250	450	10125	20	4500	640	1440	2452.5
2	Kharif Maize	HQPM-1&2/ PHEM-5/ JKM-502/PAC-704	Mid July To end of July	95-100	50500	3	1515	525	165125	35	1767.5	1120	565.6	830.725
3	Kharif Black Gram	Sarada (WBU 108)/ Kalindi	Mid Aug To Mid Sept.	80-85	50500	4	202	600	303	20	1010	640	323.2	626.2

MULTI -HAZARD DISTRICT DISASTER MANAGEMENT PLAN, BIRBHUM 2018-2019

		(B-76)/ Goutam (WBU- 105)												
4	Kharif Sesamum	Roma (I.S. 5)/ Tilotma (B 67)/ Sabitri	End July to Mid Aug	75-80	22500	1	225	120	27	20	450	640	144	171
5	Kharif Groundnut	AK 12-24 /JL 24/TG 38/TAG- 24	End July to Mid Aug	110-120	13500	20	270	2600	351	15	202.5	480	648	415.8
6	Khesari	Nirmal (B-1)/ Ratan (BIO L- 212)	First Week Of Oct.	110-125	75000	8	600	1040	780	15	1125	480	360	1140
7	Lentil	Ranjan (B 256)/ Asha (B 1	October	125-130	110000	4	440	600	660	15	1650	480	528	1188
8	Gram	Mahamay 1/Maham- Aya-2/ Anuradha	Mid Oct -Nov	125-131	85000	8	680	1040	884	15	1275	480	408	1292
9	a) Tori	Agrani (B54)/ Panchali	October	75-80	105000	1	105	120	126	15	1575	480	504	630
	B) Rai	Sanjukta Asech/ Sita (B-85 Sarama/ Bhagirath	Mid Oct To Nov	95-100	25500	1	255	130	33.15	25	637.5	800	204	237.15
	c) Yellow/ Sarson	B-9	Mid Oct To Nov	95-100	135500	1	135.5	130	176.15	25	3387.5	800	1084	1260.15
10	Linseed	Neela (B 67) / Garima	Mid Oct To Nov	120-125	25000	1	25	120	30	15	375	480	120	150
11	Wheat	UP-262 / PBW - 34	Nov to Mid Dec	135-140	75000	15	1125	675	506.25	35	2625	1120	840	1346.25
12	Rabi Maize	HQPM- 1&2/PHE M-5/ JKMH-50 PAC-704	Mid Oct to Nov	95-100	45000	3	135	525	236.25	35	1575	1120	504	740.25
13	Rabi Groundnut	AK 12/ JL 24/ TAG-24	October	110-120	15500	20	310	2600	403	30	465	960	148.8	551.8
	TOTAL								5793.425				7238.4	13031.825

Community Nursery Bed for Kharif Paddy at Govt. Farm for flood situation = 0.5 ha in each Govt. Farm ie 6.5 Ha in the district (Sale of seeding will be made on No profit No loss basis)

Horticulture

Deputy Director of Horticulture : 03462-258110 / 9433295498

Contingency Planning of Horticulture Sector in case of loss of standing Horticultural Crops due to heavy rainfall/flood/drought situation during 2018-19 in the district of Birbhum

Sl. No.	Name of the Scheme	Cost per Input kit (Rs.)	No. of Kit	Total Cost (Rs.)	Remarks
1	Distribution of vegetables seed Minikits for affected farmers	700.00	95000	66500000/-	Detail of the Estimate for minikit Given below
2	Distribution of flowers Minikits for Affected farmers	600.00	2500	150000/-	-Do-
3	Distribution of spices Minikits for Affected farmers	500.00	2000	1000000/-	-Do-
TOTAL				69000000/-	

(Rupees Six crore ninety lakh) only

(A) Input minikits for vegetables: (Area 5 katha of land)

- i) Seed minikits of early winter season vegetables (i.e., Brinjal/Tomato/Cabbage/Cauliflower, Chilli/Palak/Amaranthus etc.): 400/-
- ii) Manures/Fertilizers/Bio-fertilizers: 200/-
- iii) Insecticide & Fungicide: 100/-

(B) Input minikits for flowers: (Area 5 katha of land)

- a) Seed/planting materials: 250/-
- b) Vermicompost/Bio-fertilizers: 200/-
- c) Micro-nutrients: 50/-
- d) Insecticide & Fungicide: 100/-

(C) Input minikits for spices: (Area 5 katha of land)

- i) TL Seeds of onion/Seed spices/Rhizomes of Turmeric & Ginger: 250/-
- ii) Organic manures/Bio-fertilizers/N: P: K fertilizers: 150/-
- iii) Micro-nutrients: 50/-
- iv) Insecticide & Fungicide: 50/-

Office Address :**District Office :**

Office of the Deputy Director of Horticulture
 Prashasan Bhavan, (3rd Floor), Room No. 413, Suri, Birbhum- 731 101
 E-mail : dhobirbhum@gmail.com. ddh.birbhum@gmail.com
 Contact No- 03462-258110
 Mobile no. +91 9433295498
 District Food Processing Industries & Horticulture Officer
 O/o the Deputy Director of Horticulture
 Suri, Birbhum
 Mobile No. +91 9433403916

SERICULTURE

Comprehensive Contingent Plan of Birbhum Towards Flood Situation, 2018

*Tasar not affected, only mulberry may be affected

*Anticipated damage & recovery action:-

Sl. No.	Item	Fund Involvement for Recovery	Remarks
1.	A) Damage Caused to plantation ❖ Permanent-500acre(10% of Total) @ 8000/- ❖ Temporary-1000acre(20% of Total) @ 2000/-	40.00 Lakh 20.00 Lakh	Planting Material Available from Farm
2.	B) Damage of Rearing House ❖ Full-50 nos. @ 90,000/- ❖ Partial 200 nos. @ 20,000/-	45.00 Lakh 40.00 Lakh	
3.	Rearing Implements 500nos. @ 5000/-	25.00 Lakh	
4.	Disinfection Measures	5.00 Lakh	May be accommodated from Departmental Scheme
5.	Probable affect on running crop-one		If severe flood occurs between 25 th Aug. to 20 th Sept.

Fisheries

Dr. Sourindra Nath Jana, Assistant Director of Fisheries : 8145994712

Subhandu Chowdhury, Assistant fishery Officer(HQ) : 9434083042

In the event of flood, the Fisheries Department proposes the following restoration plan for the affected fishers.

1. Purification and disinfection of pond waterbodies (for pisciculture) through application of lime and in some cases by potassium permanganate (KMnO₄) free of cost.
2. Free distribution of advanced fingerlines of Indian Major Crop (IMC) and Exotic carps to the flood affected fish farmers.
3. Assistance to the flood affected fisherman through free distribution of various type of equipments such as aluminum hundies and fishing nets.
4. Free distribution of Aqua health medicine in order to prevent disease of the fishes.

B. The following renovations as well as restoration works are proposed during 2018-19 particulars of scheme, financial involvement and area under renovation will require for follow up work subject to availability of fund.

Sl No.	Particulars of Scheme	Rate per Unit (Rs.)	Total unit to Be distributee	Amount (Rs.)
1	Purification of pond water by lime and Permanganate (KMNO ₄ @ 30 kg lime and 200 gm (KMNO ₄ Respectively. (Rs. 420/- + 100/-)	520/-	2000	10,40,000/-
2	Minikit on fish seed distribution 1000 nos. (size 4"-6") fingerlings of IMC & Exotic Carps per unit @ 5/- per pieces.	5000/-	3500	1,75,00,000/-
3	Assistance to the fishers for fishing Equipment, one cast net and one Aluminum Hundi. @ Rs. 1500/- and Rs. 860/-	2360/-	800	18,88,000/-
4	Distribution of Aquahealth / medicine to prevent disease and mortality 200 ml per unit.	300/-	2000	6,00,000/-
TOTAL		(Rupees two crore ten lakh Twenty eight thousand) only		2,10,28,000/-

***1 Unit = 1 Bigha water area.**

Name of the Officer-in-Charge for flood control :

1. Dr. Sourindra Nath Jana, Assistant Director of Fisheries, Birbhum,
2. Subhendu Chowdhury, Assistant Fishery Officer (HQ)

Mob : 8145994712

Mob : 9434083042

Stock of Relief materials (on 31.05.2018)

SL. No.	Name of the Block/Sub-Division	Tarpoline	Dhuti	Saree	Lungi	Children Garments				Salwar Kamiz	Male Wrapper	Blankets	Punjab & Pajama	D. M. Kits
						Shirt	Pant	Ezer	Frock					
		(In Pcs.)	(In Pcs.)	(In Pcs.)	(In Pcs.)	(In Pcs.)	(In Pcs.)	(In Pcs.)	(In Pcs.)	(In Set.)	(In Pcs.)	(In Pcs.)	(In Set.)	(In Set.)
1	SDO.Bolpur	2493	1377	1271	869	260	260	410	410	646	1897	148	500	400
2	SDO.Rampurhat	2617	990	1295	278	386	386	363	363	1000	1900	450	500	425
3	District Headquarter	4087	8181	703	502	449	449	446	446	397	4485	2344	357	400
	Grand Total	9197	10548	3269	1649	1095	1095	1219	1219	2043	8282	2942	1357	1225

Disaster Management Equipments at Dist. Hqr.

Sl. No.	Equipments	Quantity
1	Life Jacket	10
2	JD Jacket	10
3	Dusk Mask	109
4	Helmet	8
5	Ear Muff	10
6	Hand Gloves	20
7	Safety Goggles	10
8	Fire Proximity Suit	2
9	Gum Boot	20
10	Search Light 12V, 7 amps	2+1=3
11	Led Light 6 V (Aska)	2+1=3
12	Portable Light System (Illuminating)	4
13	Bullet Chain Saw	1
14	Spare Chain Saw	2

P.W. DIRECTORATE (ROADS)1

Lambodarpur, Sarak Bhavan

Suri, Birbhum

Plan for pre monsoon disaster preparedness

Sl. No.	Name of Officer	Designation	Contact No.	Office Address
1	Ikbal Kabir	Assistant Engineer Rampurhat Highway Sub-Division	<u>Office</u> 03461-255054 <u>Mob.</u> 9434394709	Office of the Assistant Engineer Rampurhat Highway Sub-Division, P.W.(Roads) Directorate Nischintapur, Rampurhat Birbhum. (rphhysubdivn@gmail.com).
2	Sri Sushovan Mukherjee	Junior Engineer Rampurhat Highway Section	<u>Mob.</u> 9434361341	Do
3	Sri Tapas Das	Junior Engineer Bansolai Section	<u>Mob.</u> 8926319455	Murarai

Mollarpur Highway Sub-Division.

Sl. No.	Name of Officer	Designation	Contact No.	Office Address
1	Md.Hasan Ali	Assistant Engineer Mollarpur Highway Sub-Division	<u>Office</u> 03461/262379 <u>Mob.</u> 8296022914	Office of the Assistant Engineer Mollarpur Highway Sub-Division, P.W. (Roads) Directorate Mollarpur Birbhum (hasanali.bc@gmail.com).
2	Sri Sumanta Kumar Mondal	Junior Engineer Dwarka Bridge Section	<u>Mob.</u> 9734164724	Do
3	Smt. Suman Barat	Junior Engineer Mollarpur Section-III	<u>Mob.</u> 7001565601	Do
4	Sri Debasish Banerjee	Junior Engineer (Contractual) Mollarpur Highway Section-I	<u>Mob.</u> 8016203651	Do

Sainthia Highway Sub-Division.

<i>Sainthia Highway Sub-Division</i>				
<i>Sl. No.</i>	<i>Name of Officers</i>	<i>Designation</i>	<i>Contact No.</i>	<i>Office Address</i>
1	Sri Hemanta Boxi	Assistant Engineer Sainthia Highway Sub-Division	<u>Mob.</u> 9434077619	Office of the Assistant Engineer, Sainthia Highway Sub-Division, P.W.(Roads) Directorate, Sainthia Birbhum (sainthiaghwaysubdivision@gmail.com)
2	Sri Arindam Ghosh	Junior Engineer Sainthia Highway Section	<u>Mob.</u> 9474321607	Do
3	Sri Jayanta Sarkar	Junior Engineer (Contractual) Mayureswar Section	<u>Mob.</u> 8001520590	Do

P.W. DIRECTORATE (ROADS)2













Lambodarpur, Sarak Bhavan

Suri, Birbhum

Name of Sub-Division office		Mobile No. of the concerned officer	Suggested e-mail id
Suri Highway Sub-Division, P.W.(Roads)Dte. Tilpara, Suri, Birbhum		Office:03462-255-250 Mob:9476166856	aesuripwrd@gmail.com
Bolpur Highway Sub-Division, P.W.(Roads) Dte. Bolpur, Birbhum		Office:03463-252-528 Mob:7407473247	soumendusaha10@gmail.com
Kirnahar Highway Sub-Division, P.W.(Roads) Dte. Kirnahar, Birbhum		Office:03463-267-211 Mob:9475156675	aekirnaharroads@gmail.com
Illambazar Highway Sub-Division, P.W.(Roads) Dte. Illambazar, Birbhum		Office:03463-275-075 Mob:9474316699	illambazarpwroads@gmail.com
Name of Sub-Division office	Name of Section office	Mobile No. of the concerned officer	Suggested e-mail id
Suri Highway Sub-Division, P.W.(Roads)Dte. Tilpara, Suri, Birbhum	Suri Highway Section	Mob: 9851876720	priyo86.jee@gmail.com
	Dubrajpur Highway Section	Mob: 8393035090	dipankarbala.civil@gmail.com
	Dubrajpur Highway Section	Mob:9434938957	subhadeepsarkar.ce@gmail.com
Bolpur Highway Sub-Division, P.W.(Roads) Dte. Bolpur, Birbhum	Bolpur Highway Section	Mob: 9474360978	suvashis14101975@gmail.com
	Illambazar Highway Section	Mob: 7602531965	jyotiprakashch@gmail.com
	Kirnahar Highway Section	Mob: 7384535530	timona.civil@gmail.com
Kirnahar Highway Sub-Division, P.W.(Roads) Dte. Kirnahar, Birbhum	Kirnahar Highway Section-I	Mob: 9433836104	ngmondal1964@gmail.com
	Kirnahar Highway Section-III	Mob: 9732105656	amit.kar3@gmail.com
	Kirnahar Highway Section-II	Mob : 9126108080	dibya.civil93@gmail.com
Illambazar Highway Sub-Division, P.W.(Roads) Dte. Illambazar, Birbhum	Illambazar Highway Section	Mob: 9732068843	pkmpwdroads@gmail.com
	Illambazar Highway Section	Mob: 9732228372	indrajitme@rediffmail.com

LABPUR DEVELOPMENT BLOCK

Types of Disasters: (Experienced in the District)

<i>Common Natural Disaster</i>	<i>Man Made Disaster</i>
 Cyclone	 Chemical Hazards
 Flood	 Fire-House / Forest
 Drought	 Communal riot
 Heat Wave-Sunstroke	 Accident-Road / Railway
 Earthquake	 Rasta Roko
 Hail Storm / Whirl wind	

1.1 Who formulates and Carries out the plan:

1.2 Block Disaster Management Committee:

Sl. No.	Name	Designation	Address	Phone Number	
				Office	Residence
1	Kabarika Guine	Savapati	Labpur P.S.	03463-266228, 8900662456	
2	Sovon Chowdhury	Sahakari Savapati	Labpur P.S.	9475849744	
3	Jiban Krishna Biswas	B.D.O.	Labpur Dev. Block	03463-266229, 9434061339	
4	Sandip Majumder	Joint B.D.O.	Labpur Dev. Block	9474487743	
5	Sanjoy Basak Nandi	B.D.M.O.	Labpur Dev. Block	8514022977/6775083261	
6	Buddhadeb Murmu	B.M.O.H.	Labpur Gramin Hospital	9433636382	
7	Asstt. Engineer, PWD, PHE and & I&W				
8	Block Agriculture Officer	A.D.A.	Labpur Dev. Block	9476339830	
9	Block Officer of ARD	B.L.D.O.	Labpur Dev. Block	7001167668/9434702103	
10	Bharati Ghosh	Member P.S.		8900399417	
11	C.I. of Police			9051105870	
12	O/C., Labpur P.S.			03463-266236/9083269826	
13	Swapan Guin		NGO, Tarasankar Pancha Gram Seva Samiti, Labpur	9475984951	
14	Jibananda Bhattacharjee		Rangamati, Labpur		
15	Vivakananda Mukherjee	Headmaster	Jadablal High School		
16	Premangsu Ghosh	A.T.	Jamna High School		
17	Subrata Narayan Banerjee		Labpur		
18	Ujjal Mukherjee		Labpur		
19	S.S.W.B.S.E.B.			03463-266245	
20	Manirul Islam	MLA	Labpur	8900399244	
21	Forest Range Officer of Labpur Dev. Block				
22	Amal Kr. Mukherjee	Inspector F&S	Labpur Dev. Block		
23	C.D.P.O.	Labpur	Labpur Dev. Block	9062638142	

(1) Block Level Crisis Management Co-ordination Committee :-

This committee is being constituted comprising the following members :-

- {i} Sabhapati of Panchayat Samity,
- {ii} Block Development Officer, convener of the meeting.
- {iii} M.L.A., Labpur A.C.,
- {iv} Sahakari Sabhapati of Panchayat Samity,
- {v} Block Medical Officer of Health,
- {vi} Agriculture Development Officer,
- {vii} Block Livestock Development Officer,
- {viii} Child Development Project Officer,
- {ix} Section Officers, Irrigation (Sainthia / Kirnahar),
- {x} Inspectors, Food & Supply,
- {xi} Zilla Parishad Members,
- {xii} All Karmadhyaksha's,
- {xiii} All Pradhans,
- {xiv} S.A.E.'s (all),
- {xv} Susama Sutradhar, Member Panchayat Samity
- {xvi} Block Disaster Management Officer

(2) General Information of this Block	
[a] Total number of Gram Panchayats	11
[b] Total population	2,01,724 (* Census – 2011)
[c] Total area	264.81 sq. kms. (i.e. 66200.40 acres)
[d] Total number of mouzas	179
[e] Total flood-prone areas	15,000 acres
[f] Total number of flood-prone mouzas	98
[g] Total number of villages	217
[h] Total number of villages under flood-prone areas	114
[i] Population affected under the flood-prone areas	70,000
[j] Total cultivable land under the flood-prone areas	9,000 acres
[k] Economic Structure	Agriculture-based economy

(3) Name of the flood-prone villages damage**Name of Rivers cause**

(A) Dwarka, Durgapur, Gunutia, Eguria, Bhogpur, Shibpur, Atainagar, Mathpara, Buniadanga, Sankpur, Mohula, Tala, Panchpara, Sawgram, Miapur, Abadanga, Mirbandh, Darbarpur, under Dwarka Gram Panchayat.

Mayurakshi River

(B) Laghosa, Hatia, Bhalkuti, Bisoypur, Layekpur, Tarulia, Biley, Sashpur, Makura, Kamadpur, Durgapur, Kumirkhala,

Mayurakshi River

Krishnachandrapur under Hatia G.P.

(C) Haripur, Joychandrapur, Chaturbhujpur, Khanpur, Mirity, Brahmanpara, Balarampur, Thiba, Kandarkula, Langalhata, Kalyanpur, Dwarakpur, Bagha, Bhatra, Kazipara, Belbuni, Dutta-Bogtore, Laltakuri, Chandpur, Bhagabanpur under Thiba G.P. Kuyen River

(D) Kotalghosa, Milanpur, Parabad, Kadipur, Gokulbati, Donaipur, Dakshin Durgapur, Dulasahapur, Surulia, Kadwa, Saurapur, Lohadda, Purba Sahapur under Indus G.P. Kuyen River

(E) Mamudpur, Haranandapur, Kempur, Fingtore, Jamna, Bogtore, Kaichara, Kaigora, Kararpara, Srikarpur, Dhrubabati, Uttada, Hatkaluha, Kustore, Nandanpur, Brahmanigram, under Jamna G.P. Kuyen River

(F) Sitalgram, Dangal, Bagsina, Ramghati, Golaichandi, Namo-Dangal, Kurunnahar under Kurunnahar G.P. Kuyen River

G) Mastali, Paschim Kadipur, Sarparajpur, Sonachitura, Monachitura, Ramchandrapur under Labpur-I G.P. Kuyen River

(H) Rakhareswar, Langalgram, Arar, Veria, Kendia, Dhanghora, Nawtar, Altore, Ekut, Babna, Kanaipur, Srikrishnapur, Panchaganga, Gopalpur, Dhowadanga, Patharghata, Paschim Gobindapur (Dubs village) Haripur under Chowhatta-Mohodori-II G.P. Kopai River & Bakreswar River

(I) Saripa, Talbona, Malitpur, Mohutar under Bipratikuri G.P. Kopai River

(J) Nabagram, Ujjalpur, Bikrampur, Rajarampur, Kewda Sekampur, Kalikapur under Chowhatta-Mohodori-I G.P. Bakreswar River

(4) Rescue shelters : It was resolved that all Gram Panchayat Offices, pucca buildings of High Schools and Primary Schools of high level will be used as the flood rescue shelters. Malitpur rescue centre under Bipratikuri G.P. and Kandarkula rescue centre under Thiba G.P., Sitalgram rescue centre under Kurunnahar G.P. will also be used for the said purpose.

(5) Sector Offices : It was resolved that the following Gram Panchayat Offices and pucca school buildings will be used as sector offices :-

- 1] Panchayat Building at Saoragore More for Dwarka G.P. area
- 2] Hatia High School and Laghosa High School (additional) for Hatia G.P. area.
- 3] Thiba G. P. Office and Bagsina Primary School (if situation demands) for Thiba G.P. area (part).
- 4] Jamna Gram Panchayat Office and Daskalgram-kareya-I G.P. Office for Jamna G.P. area (part).
- 5] Additional Sector Office at Kirnahar Irrigation for Thiba G.P. (part) and Jamna G.P. (part) areas (if road communication is cut up at Laghata point).
- 6] Indus G.P. Office at Mahespur for Indus G.P. area.
- 7] Bipratikuri G.P. Office for Bipratikuri G.P. area.

8] Kurunnahar G.P. Office for Kurunnahar G.P. area.

9] Chowhatta-Mohodori-II G.P. Office for Chowhatta-Mohodori-II G.P. area.

10] Labpur Block Dev. Office i.e., Control Room for Labpur-I and Chowhatta-Mohodori-I G.P. areas.

(6) Identification of weak points on Irrigation and Ex-zamindari Bandhs :

It was known from the office of 11 Nos. Gram Panchayat the following points of river embankment are vulnerable and measures thereof should be taken immediately.

i] Eguria to Atainagar at three points and Shibpur turning point on Irrigation Bandh and Lasha, southern side of Mayurakshi River under Dwarka Gram Panchayat .

ii] Babna Bandh under Babna Mouza on Ex-zamindari Bandh under Chowhatta-Mohodori-II G.P.

iii] Sialdanga to Rangamati cross Bandh, Mouza Kandarkula, Nitya Thander's house to Joychandrapur, western side of ex-zamindari Bandh under Belbuni Mouza, Thiba to Langalhatta on Ex-zamindari Bandh, northern side of Kuyen River under Thiba Gram Panchayat.

iv] Western side of embankment of river Kuyen --Bagsina to Thiba under Bagsina mouza.

It was also known that most vulnerable points are as follows :-

(a) Bhogpur, Shibpur and Sawgram under Dwarka G.P. and Bile point under Hatia G.P.

(7) Road communications :

Authority of P.W.D. (Roads) may be requested to look after the roads and repair the damaged points so that the relief operations should not be disrupted due to dislocation. It was resolved that no heavy truck would ply on morrum road during the period of incessant rain and flood situation except the vehicles of administrative interest.

(8) Tele-communications and Phone Numbers :**Mobile**

i]	Block Development Officer, Labpur :	266-229	9434061339
ii]	Labpur Panchayat Samity :	266-228	
iii]	B.M.O.H., Labpur :	266-597	
iv]	A.D.A., Labpur :	266-598	
v]	Labpur Police Station :	266-236	
vi]	Abani Bhusan Mondal, G.R. Distributor :	266-224	
vii]	Fullara Rice Mill, Labpur :	266-231	
viii]	B.D.M.O., Labpur Dev. Block	-----	9775083261

Concerned authority of Telephone Department should be requested to look after the Telephone links all over the Block area so that it functions promptly at the time of emergency.

(9) Electricity :

The electricity line would be cut-off in consultation with the Sabhapati, Labpur Panchayat Samity, concerned Pradhans, B.D.O., Labpur and O/C, Labpur Police Station.

(10) Warning system :

After receiving the message from the B.D.O., Labpur, Pradhans would inform the public through miking. It was decided that on receiving the message of Flood / Natural Calamity, Pradhans would utilise the service of the G.P.-Karmee to alert the people of flood / N.C.- prone area by beat of drums or any other suitable means.

(11) Requirement of Boats :

22 numbers of boats (big size) are required as stated below :

Thiba -	06	Dwarka -	03	Hatia -	04
Indus -	03	Chowhatta-	02	Labpur-I -	01
Jamna -	02	Mohodori-II			
Bipratikuri -	01	Kurunnahar-	01	Laghata point -	02
Total → 25 (twenty five) nos.					

04 Nos. Small boats are essential for Kandurkula, Khanpur, Haripur at Thiba G.P. to meet gate the crossing problem of the people in the river.

(12) Drinking water :

Pradhans would arrange to supply water from high level sources deploying the boat during flood if necessary. P.H.E. authority may be requested to make arrangement to disinfect the tube-wells immediately after the flood water subside.

(13) Requirement of relief materials and contingency as an emergency stock :

- (i) Spl. G.R. (kind) - 3500 quintals
- (ii) Spl. G.R. (cash) - Rs. 75,000 /-
- (iii) Flood contingency - Rs. 3,50,000 /-
- (iv) Tarpaulin - 7500 pcs.
- (v) Clothings - Dhuti, Saree, Lungi, Ch. Garments – 2100 pcs. Each.

(14) I.C.D.S. :

It was informed to the C.D.P.O., Labpur would direct the Anganwari workers to contact with the concerned Pradhans to save food stuff and utensils during flood. He was also requested to ensure availability of food and medicines for mother and child during crisis period.

(15) Place for air-dropping :**Latitude****Longitude**

- | | | |
|--|---------------|---------------|
| 1] Palyground of Labpur Sambhu Nath College- | 23°54'19.90"N | 87°45'23.67"E |
| 2] Ramkrishnapur Foot-ball ground near Jamna G.P. Office | 23°46'50.73"N | 87°53'52.32"E |
| 3] Flat ground near Kurunnahar G.P. Office | 23°48'35.58"N | 87°49'56.38"E |
| 4] Makaipur Primary School ground under Indus G.P. area | 23°47'22.58"N | 87°51'30.41"E |
| 5] Thiba Foot-ball ground under Thiba G.P. | 23°48'29.99"N | 87°52'46.38"E |
| 6] Bipratikuri Foot-ball ground under Bipratikuri G.P. | 23°51'25.46"N | 87°45'23.48"E |
| 7] Flat ground at Tatinapara near Chowhatta-Mohodori-II G.P. | | |
| 8] Chowhatta High School ground | | |
| 9] Sankpur Food-ball ground under Dwarka G.P. area | 23°53'14.23"N | 87°47'18.48"E |
| 10] Tarulia-hat Ground under Hatia G.P. | 23°54'19.90"N | 87°45'23.67"E |

(16) Stock of M.R. (essential) commodities :

It was decided that M.R. commodities- rice, sugar and S.K.Oil for two fortnights should be kept reserved under custody of the Dealers of flood-prone villages. At least 2000 litres of S.K.Oil should be kept reserved with the Big Dealers and Distributors. 200 litres of S.K.Oil and 300

litres of S.K.Oil should be kept as reserved stock with each M.R. Dealers of non-flood and flood-prone villages respectively. Sub-divisional Controller (Food & Supplies) may be requested to ensure availability of M.R. commodities, dry food, rice etc. from the M.R. Shops, Chira Mills, Bakeries located in this Block or nearby.

Dry foods will be available from Kirnagar, Ahmedpur, Labpur markets.

(17) Health and Sanitary :

B.M.O.H., Labpur was requested to keep constant vigil over the flood-affected areas through his Medical Units during and after the flood situation and take necessary steps for adequate stock of medicines.

B.M.O.H., Labpur informed that he has already prepared flood action plan and he has formed eleven flood control teams headed by one doctor for each of them to cover the total Block area.

It was requested to the B.M.O.H. to take necessary steps to fill up the vacancies of M.O.'s & staff of all P.H.C.'s of this Block as early as possible.

Emergency Phone No. for 24 hrs. of the Super of The Sub-divisional Hospital, Bolpur at Sian is (03463) 221-351.

(18) Veterinary centres :

Supervised by V.S., B.A.H.C., Labpur	Supervised by V.S., A.B.A.H.C., Kurunnagar
1] Block Animal Health Centre, Labpur 2] Animal Development Aid Centre, Labpur – II. (Bhalas) 3] A.D.A.C., Chowhatta-Mohodori – I 4] A.D.A.C., Chowhatta-Mohodori – II (Tantinapara) 5] A.D.A.C., Hatia 6] A.D.A.C., Bipratikuri	1] Addl. Block Animal Health centre, . Kurunnagar 2] Animal Development Aid Centre, Dwarka 3] A.D.A.C., Indus (Mahespur) 4] A.D.A.C., Thiba 5] A.D.A.C., Jamna .

B.L.D.O., Labpur was requested to procure essential medicines and fodder in sufficient quantity for pre- /post-flood measures.

He was also requested to take necessary steps to fill up the vacant posts of Livestock Development Assistants as early as possible.

(19) Agriculture :

Regarding flood damage report K.P.'s and Atma posted at G.P. level should consult with concerned Prodhans before submitting the report to the A.D.A., Labpur. The A.D.A., Labpur would also arrange to send the compilation copy of crop damage report to the B.D.O., Labpur accordingly. Representative of the A.D.A., Labpur informed the house that mini-kits will be supplied as per reports of the Survey which will be conducted to assess the magnitude and type of flood at different places.

(20) Agri-Mechanical Department :

It was informed to the Agri Mechanical Department that the concerned-authority would ensure that motor starter, R.L.I. machines are not sunk or damaged by flood water.

(21) Accidental death due to flood /natural calamity :

If any death occurs due to flood / natural calamity the following steps should be taken to initiate ex-gratia grant.

(a) G.D. Entry at the Police Station, (b) Death Certificate, (c) Post-mortem Report & (d) Police Report

❖ Pradhans should inform this guide line to all concerned.

(22) Functions of Gram Panchayats :

It was informed that during the crisis period Gram Panchayat Offices will remain open round the clock. As per existing norms all food grains and relief articles which would be placed at the B.D.O., Labpur would be sub-allotted to the Gram Panchayats in consultation with the Panchayat Samity. G.P. Office will prepare Relief Priority List with the help of three men's committee viz., concerned G.P. member, concerned P.S. member and one Government official and Pradhan will distribute relief materials against muster rolls.

Pradhans would send time to time report of flood damage in prescribed form CA-II. Pradhans would utilise the services of Executive Assistant, Nirman Sahayak, Secretary, Job-Assistant, Panchayat Sahayak and G.P.-Karmees posted at their concerned G.P.'s for flood relief operation.

(23) Mannings of Sector Offices :

It comprises with the concerned Pradhan, Extension Officer of the Block Development Office, Executive Assistant, Nirman Sahayak, Secretary, Job-Assistant & Panchayat Sahayak of respective Gram Panchayat and G.P.-Karmees. They will start functioning with the Sector Office as when emergency will arise.

(24) Control Room :

Monitoring Cell : Office of the B.D.O., Labpur. Telephone Nos. : -

(a) B.D.O., Labpur - 266-229 (b) Sabhapati, Labpur Panchayat Samity – 266-228













(25) Remarks :

It has been decided that all sorts of co-operations would be accepted from all levels. All head of offices of this Block area are requested to instruct his stuff not to leave the Head Quarters during flood emergency. They would also remain present to co-operate the relief works during the period of rainy season/heavy rainfall or if flood situation occurs in the Block area. To combat the flood situation/disaster the following item wise materials should be ready to distribute among the flood affected people when and where necessary.

Tarpaulin	Rice (qtls.)	Chira (qtls.)	Molasses (qtls.)	Sharee	Dhuti	Lungi	CHG
7500	350.00	300.00	50.00	1000	1000	1000	1000

RAMPURHAT-II DEVELOPMENT BLOCK

Types of Disasters: (Experienced in the Block)

<i>Common Natural Disaster</i>	<i>Man Made Disaster</i>
 Cyclone	 Accidental Fire
 Flood	 Communal riot
 Drought	 Accident-Road / Railway
 Heat Wave-Sunstroke	 Rasta Roko
 Earthquake	
 Hail Storm / Whirl wind	




1.3 Who formulates and Carries out the plan: Block Dev. Officer, Rampurhat-II Dev. Block.

1.4 Block Level Disaster Management Committee:

Sl. No	Name	Designation	Address	Phone Number	
				Office	Residence
1	DOULOTUNNESHA	Savapati	Rampurhat-II P.S.		9733717512
2	PROSANNA MUKHERJEE	BDO	Rampurhat-II Dev.Block	03461 265537	7044042643
3	RAJ KUMAR MAL	Sahakari Savapati	Rampurhat-II P.S.		9932019958
4	MOIDUL ISLAM	Jt. B.D.O.	B. D. Office, Rampurhat-II	03461 265537	9775050109
5	TATHAGATA DAS	ADA	ADA Office, Rampurhat-II	03461 258751	9051797695
6	ARUP KUMAR DUTTA	OC	Margram PS	03461-265255	9836486147
7	PRASANJIT DUTTA	OC	Tarapith PS		9474096726
8	DR. ARNAB CHAKRABORTY	BLDO	BLDO, Rampurhat-II		9433225381/ 9735971644
9	DR. AVIJIT CHOUDHURY	BMOH	BMOH, Rampurhat-II		9732156143
10	HAFIJUL ISLAM	CDPO	CDPO, Rampurhat-II		8906855078
11	ARUP KR DAS	PS member			9933873007
12	SUPRIO RANJAN MONDAL	PS Member			8670309194
13	SAMIUL ALIM	PS Member			8926214927
14	GITA SAHA	PS Member			9153345400
15	SIMA MAJUMDAR	PS Member			9635884004
16	SAHARA MONDAL	PS Member			9474107011/ 9093039648
17	KAJARI SARKAR	PS Member			9732140132
18	SABITA MONDAL	PS Member			9735482055
19	PARVIN SULTANA	PS Member			9732395729
20	RAJ KUMAR MAL	PS Member			9564863299

21	MOSTAKIM ALI	PS Member			7602855587
22	TRIPTI SEN	PS Member			9732146925
23	MD RAFIUDDIN	PS Member			9734881376
24	ALAM SK	PS Member			9732174120
25	PANU MONDAL	PS Member			9932537293
26	TAPAS KR MARJIT	PS Member			9002571577
27	SAMIMA BIBI	PS Member			9932681145
28	RASIDA BIBI	PS Member			9734288519
29	MURSENA KHATUN	PS Member			8926608755
30	ANARKALI BEGUM	PS Member			9933525761
31	TRIPTI MONDAL	PS Member			9593519414
32	RABINDRA MARJIT	PS Member			9933873307
33	ARUNA MONDAL	PS Member			8670075897
34	BASAR SK	PS Member			9932365588
35	SUJAUDIN AHAMED	Prodhan	Margram-I GP	03461-265237	9732999603
36	ATASI DAS	Prodhan	Margram-II GP	03461-265707	9933610005
37	BHUBAN CH. MONDAL	Prodhan	Sahapur GP	03 461-253549	9609591502
38	KHUKUNNESSA BIBI	Prodhan	Kaluha GP		9474600679
39	JAHANABI LET	Prodhan	Hansan-I GP		9609552402
40	DIPEN MAL	Prodhan	Hansan-II GP		9732173718
41	SARMA LET	Prodhan	Dunigram GP		9933678092
42	ARCHANA SAHA	Prodhan	Bishnupur GP		9732171733
43	CHANDBANU KHATUN	Prodhan	Budhigram GP		9800784255
44	UDOY CHATTERJEE	FEO	BLMO, Margram-I GP		9434496517
45	ASIF IKBAL	BWO	BLMO, Bishnupur GP		7478490837
46	SUBRATA MAJUMDER	WDO	BLMO, Margram-II GP		9474868501
47	RUPAK BANERJEE	Ins.BCW	BLMO, Hansan-I		7890069442
48	MD SAFIKUL ALAM	PA&AO	BLMO, Margram-I GP		9153705300
49	GOFRAN ALI	SEO	BLMO, Kaluha GP		8250187562
50	BISWAJIT MONDAL	BDMO	BLMO, Dunigram GP		9475039902
51	MILAN MALAKAR	APO	BLMO, Sahapur GP		9614624436

1.5**1.6 Overview of the Sub-division:**

-  Location
-  Area and Administrative Division
- 

1.7 Demographic Details:

Sl. No.	Name of the Sub-Division/	Total Number of HH	Population			Category			
			Adult	Children <5 Yrs	Total	SC	ST	OBC	GEN

	Block								
1.	Rampurhat-II Development Block	47036	176097	11518	187615	62726	7795	42336	74758

1.8 Household Details- (Census 2011)

Sl. No.	Name of the Block	No. of APL HH				No. of BPL HH			
		ST	SC	Minority	GEN	ST	SC	Minority	GEN
1	Rampurhat-II Development Block	554	2089	8871	12192	1703	6873	10312	4442

1.9 Population

Sl. No.	Name of the Block	SC		ST		OBC		GEN		TOTAL	
		M	F	M	F	M	F	M	F	M	F
1	Rampurhat-II Development Block	32213	30513	4003	3792	21742	20594	38392	36366	96350	91265

1.10 Type of Workers

Sl. No.	Type of Workers							
	Skilled Workers		Semi Skilled Workers		Unskilled Workers		Total Workers	
	M	F	M	F	M	F	M	F
1	4018	1175	10955	2937	28484	7635	43457	11747

1.11 Literacy Rate in Percentage:

Category							
SC		ST		OBC		GEN	
M	F	M	F	M	F	M	F
19337	15039	4791	3726	14812	11519	26156	20340

B. Topographical Details:

2.1 Climate and Rainfall:

Sl.No.	Month	Average Rainfall (In mm.)	Actual Rainfall (in mm)
1	Jan-Dec 17	1232.6 mm	1429.6

2.2 Rain Recording Stations:

✚ Total No. of Rain Recording stations in the Block- 1(One)

✚ Location of Rain Recording Stations: Block Seed Farm, Rampurhat-II, Benegram, Birbhum.

(Telephone Numbers of the Rain Recording stations) **03461 - 258751**

2.3 Month wise Highest and Lowest Temperature recorded in the District

Sl. No.	Month	Maximum Temperature (in Centigrade)	Minimum Temperature (in Centigrade)
		Not available	

2.4 Geographical Area (In Hect.):**a) Paddy**

Sl. No.	Name of the Block	Agricultural Land (ha)			Grazing Land	Forest Land (ha)	Others	Total area
		High	medium	Low				
1	Rampurhat-II	500	14860	500	10	Nil	3750	19620

b) Non- Paddy

Sl. No.	Name of the Block	Agricultural Land (ha)		
		High	Medium	Low
1	Rampurhat-II	Nil	Nil	Nil

2.5 Land Holding Pattern: (No. of HH) as per 2001 Census

Sl. No.	Name of the Block	Big Farmers	Marginal Farmers	Small Farmers	Agricultural laborers	Landless	Total
1	Rampurhat-II		4500	5400	14400		

2.6 Crop Pattern:

Sl. No.	Name of the Block	Type of Crops	Area Cultivated (in Hect.)	Area under Crop insurance (In Hect.)
	Rampurhat-II	Kharip & Robi	15000	2000

2.7 Livelihood Details:

Name of the Block	Total House holds	Agriculture	Agricultural labour	Other Labour	Fishing		Petty Business	Service holder	Others (Specify)
					Sweet water	Saline			
Rampurhat-II	30325								

2.8 Drinking Water Sources:

Name of the Block	Tube well		Well	PHD Stand
	Functional	Defunct		
Rampurhat-II	1182	77	0	365

2.9 River & Creeks:

Sl. No.	Name of the river/ creek	Name of the Place	Danger Level
1	Brahamani	Dunigram	
2	Dwarka	Bishnupur, Sahapur	

2.10 List of Embankments:

Sl. No.	Name of the Embankments	Type of Embankments	Length of Embankments
1	Babladanga	Irrigation	30 KM

2	Dwarka	Ex-Zamindary	10 KM
---	--------	--------------	-------

2.11 River Carrying Capacity:

Name of the River	Gauge Station	Zero Level (in Mts.)	Danger Level (in Mts.)
1) Dwarka			21.30
2) Bramhani	Jagdhari Bridge	5	33.40

2.12 Availability of Irrigation Facility:

Sl. No.	Name of the Project	Ayacut in Hect.

2.13 Minor Irrigation Projects:

Sl. No.	Particulars	Numbers

2.14 Irrigation Facilities and Sources:

Name of the Sub-Division/ Block	Ponds	Dug Wells	LI Points	Drift / Shallow TW	River	Creeks	Canal
Rampurhat-II	1300	0	1(defunct)	100	2		1

2.15 Infrastructure (Nos. AND/OR distance in Kms.)

Sl. No.	Name of the Block	PDS Outlets	Post Offices	Police Station/ Outpost	Pucca buildings	CHC	PHC	Dispensary	Cyclone Shelters	Educational Institutions				Livestock centers	Cottage Industries	Industries	Godown
										UP	ME	High	College				
	Rampurhat-II	55	23	2	110		3	3	1	7	1	14	1		3000	56	1

2.16 Industries:

Name of the Block	Name of the Industries	Government / Private	Type of industry	Manpower employed	Infrastructure available	Investment	Production	Insured or not
Rampurhat-II	Joymatara Chira Mill	Private	Micro	7	Yes	.15 Crore		Yes
	Narayanpur Chira Mill	Private	Micro	7	Yes	.12 Crore		Yes

2.17 Financial Institutions:

Sl. No.	Name of the Institution	Address	Telephone Number
1	CBI, Dighuli	Dighuli	03461-224372
2	PBGB, Chandpara	Chandpara, Dunigram	03461-22360
3	PBGB, Kaluha	Kaluha	03461-224371
4	SBI, Tarapith	Tarapith, Birbhum	03461-253229
5	Union Bank of India, Bishnupur	Bishnupur	03461-252227
6	Union Bank of India, Margram	Margram, Birbhum	03461-265289
7	United Bank of India, Dunigram	Dunigram, Birbhum	03461-22281
8	United bank of India, Baswa	Baswa, Birbhum	03461-252228

2.18 Communication Facilities:

Sl. No.	Name of the Block	Telecommunication (Y/N)	No. of Boats		No of Bus		No. of Trekker		No. of Tractor		No. of Jeeps		No. of two Wheelers	
			G	P	G	P	G	P	G	P	G	P	G	P
	Rampurhat-II	Yes		3		19		7		30		1		90













G: Government: P: Private

2.19 Power Station and electric installation**2.20 Transport and communication network**

- ✚ VHF station / Telecommunication links/ IMD system/ other
- ✚ Road network – National Highway, State Highway, Major District Roads, Other District Roads, Forest Roads, Classified Village Roads, Panchayat Samiti Roads, Village Roads, R.L.E.G.P. Road, and Urban Road. (in Kms.)
- ✚ Waterways
- ✚ Railways
- ✚ Internet facilities
- ✚ HAM amateur radio stations

NALHATI-II DEVELOPMENT BLOCK

Types of Disasters: (Experienced in the District)

<i>Common Natural Disaster</i>	<i>Man Made Disaster</i>
 Cyclone	 Chemical Hazards
 Flood	 Fire-House / Forest
 Drought	 Communal riot
 Heat Wave-Sunstroke	 Accident-Road / Railway
 Earthquake	 Rasta Roko
 Hail Storm / Whirl wind	

1.	Name of the Block	Nalhati-II Dev. Block
2.	Area	106.29 sq. sm.
3.	Total No. of G.P.	6 (six)
4.	Total No. of Mouzas	48
5.	Total No. of Samsad	88
6.	Total Population of Block	1,27,756 (as on Census-2011)
7.	Name of the Gram Panchayat with population	
	Bara-I G.P.	25444
	Bara-II G.P.	19412
	Bhadrapur-I	15529
	Bhadrapur-II	17967
	Noapara	24698
	Shitalgram	24706

1.12 Who formulates and Carries out the plan:

1.13 Block Disaster Management Committee:

Sl. No.	Name	Designation	Address	Phone Number	
				Office	Residence
1.	Rajdeep Shankar Goutam	Sabhapati	B.D.O, Nalhati-II	7044042647	
2	Rejaul Haque	Sahakari Sabhapati	Sabhapati, Nalhati-II P. Samiti	9732331395	
3	Anushri Mal	B.D.O	Sahakari-Sabhapati, Nalhati-II P.S.	8016238249	
4	Joli Khatun	B.M.O.H	Karmadhyaksha, Tran	8641964381	
5	Smritilata Mal	A.D.A	Prodhan, Bara-I	9932652890	
6	Hasiba Bibi	B.L.D.O	Prodhan, Bara-II	8372858632	
7	Sampa Roy	CDPO	Prodhan, Bhadrapur-I	9732260093	
8	Sardaz Mondal	Pradhan, Bara-I GP	Prodhan, Bhadrapur-II	7797775638	
9	Rejina Parvin	Pradhan, Bara-II GP	Prodhan, Nowapara	7797385958	
10	Taijuddin Mondal	Pradhan, Bhadrapur-I GP	Prodhan, Shitalgram	9647602810	
11	Dr. Swahag Biswas	Pradhan, Bhadrapur-II GP	B.M.O.H., Lohapur	03465-255580 / 8768140570	
12	Arjun Mondal	Pradhan, Noapara GP	A.D.A. Nalhati-II	03465-259209, 8906263202	

13	Subir Kr. Dey	Pradhan, Shitalgram GP	B.D.M.O. Nalhati-II	9476356455
14	Dr. Rathin Roy	Karmadhyaksha, Tran-O-	B.L.D.O., Nalhati-II	9434245647
15	Sri Sourav Koley	SAE(RWP)	C.D.P.O, Nalhati-II	8145368310
16	Sumanta Das	SAE(AI)	SAE(RWP)	9153087052
17	Krishnendu Banerjee	SAE(RWS)	SAE(AI)	8617503521
18	Tarit Mondal	Insp.(F&S)	SAE(RWS)	8250570861
19	Arnab Guha	O.C., Nalhati P.S.	Officer-in-Charge, Nalhati P.S.	9083269827
20	Arindam Mukherjee	S.M., WBSEB	S.M., WBSEB, Nalhati	8170045522
21	Tamal Bhattacharya	B.L.&L.R.O.	B.L. & L.R.O. , Nalhati-II	9476356455
22	Ranjit Chatterjee	B.D.M.O	Inspector, (Food & Supply)	9434537645

1.14 Overview of the Block:



Location ; Rampurhat



Area and Administrative Division: 106.29 Sq.km. G.P.-6, G.S-49, Village-72, Mouza-49.

Vulnerable Village :-

Sl. No.	Name of G.P.	Name of Vulnerable village
	Shitalgram	Hamidpur, Parkuta, Mirzapur, Kundapara, Krishnapur Thakurpur, Barunighata, Natunpara, Saheb nagar, Berasimul, Kalyanpur, Tildanga, Kamalpur, Chettankandi, Nischintapur, Tithidanga, Baghakhola & Balarampur
	Bhadrapur-I	Akalipur, Raipur & Bhadrapur(Part)
	Nowapara	Gokulpur, Nidhia & Khalilpur

G.P. wise Rescue Centre

Name of G.P.	Sl. No	Name Rescue Centre	Name of H.T/T.I.C	Connective No.
Shitalgram Gram Panchayat	1	Hamidpur Pry.School	Md. Enamul Haque	8145441134
	2	Parkuta Pry.School	Atul ch. Sarkar	9734306216
	3	Mirzapur Pry.School		
	4	Kundapara Pry.School	Tapati Mondal	9002621842
	5	Krishnapur Pry.School	Chand Mohan Mondal	9832193233
	6	Thakurpur Pry.School	Arabinda Kr. Nasipuri	9732937828
	7	Prosadpur R.R.High.School	Soumen Mondal,AT	9547464155
	8	Hamidpur Pry.School	Md. Enamul Haque	8145441134
	9	Barunighata Pry.School	Pinaki Mal	8972086025
	10	Saheb nagar Pry.School	A.R. Humayun Kabir	9434946745
	11	Berasimul Pry.School		
	12	Kalyanpur No.1 Pry.School	Avinandan Mondal	8642988808
	13	Chetankandi Pry.School,	Amrita kabiraj Thakur	8116995438
	14	Work-shed at Tithidanga (SHG)		
	15	Bundhkhala NO.1 Pry.School,	Md. Alimuddin	9734010886
	16	Atkula Pry.School	Samsul Aalm	9434632854
	17	Atkula Jr. High School.	J.B. Roy.AT	9732708527
	18	Krishnapur P.T.T.I. College	Bibhas Adhikari	8583989238
	19	Shitalgram G.P. Office,	Taijuddin	9647602810

			Mondal,Prod	
	20	Gopalchak Pry. School.	Sanjoy Marjit	9732170824
Noapara Gram Panchayat	21	Gokulpur Pry.School,	Abdul Jabbar	8670816467
	22	Nidhia Pry.School,	Md. Kamaruzzaman	9735671867
	23	Khalilpur Pry.School	Md. Kajem Ali	9609257682
	24	Kumarsanda Pry.School,	Pramatha Nath Dutta	8900567856
	25	Belua Pry.School,	Md. Anarul Islam	9733779811
	26	Noapara No.1 High.School	Md. Faijul Haque	9734065230
Bhadrapur- I Gram Panchayat	27	Akalipur Pry.School,	Md. Hasan Ali	8001675223
	28	Raipur Pry.School,	A.H.M. Mostofa Kamal	9734776544
	29	Bhadrapur GCS Pry.School,	Md. Badruzzaman	9732357368
	30	Bhadrapur Harijan Pry.School,.	Moloy Kumar Pal	9434584581
	31	Bhadrapur-I G.P.Office	Sampa Roy, Prodhan	9732260093

Possible sites of Helipad

Sl. No.	Name of site	latitude	Longitude
1	Lohapur Rice Mill Yard at Lohapur near Rly. Station	N 24° 18'05.8"	E 087° 57'59.4"
2	Lohapur MRM High School Play Ground near BDO office	N 24° 18'08.0"	E 087° 57'19.5"
3	PTTI College Ground at Krishanpur-Berasimul under Shitalgram G.P.	N 24° 12'48.8"	E 087° 58'16.3"
4	Akalipur Football Ground Near Maharaj Nandakumar Kali Mandir under Bhadrapur-I G.P.	N 24 15'52.2"	E 087° 56'27.5"

Nearest Point of Dry food availability (M.R. Dealer, Rice Mills, Chira Mills, Wholesalers etc.)

Sl. No.	Name of Shopkeeper/wholesalers	Contact No.
1	Manoj Dutta, Wholesaler, Lohapur Bazar	9434101157
2	Rita Store	9732302167
3	Matri Bhandar, Whole Salers.	9153147336
4	Mihir Dutta, Lohapur Bazar ,Stockiest of Dry food	9434583233

Nearest Health Centres with telephones

Sl.No.	Name of Health Centre	Connective No.
1	Shitalgram P.H.C	9007056384
2	Lohapur B.P.H.C.	03465 259229
3	Bhadrapur P.H.C	9143114613
4	Gopalchak Sub-Centre under Shitalgram G.P.	9474637823 (Anita Roy,ANM)
5	Nowapara Sub-Centre	8926425954 (Eti Bag, ANM)
6	Raipur Sub centre	9609544547 (Aparna Hazra,ANM)
7	Berasimul Sub-Centre	8972485473 (Dharmashila

		Sarkar)
--	--	---------

G.P. Wise Action Group including Doctors, Para Medical Staff, PHE Staff :-

Name of G.P.	Sl. No	Member of Action Group	Connective No.
Shitalgram	1	Taijuddin Mondal, Prodhan, Shitalgram G.P.	9647602810
	2	Ramjan Sarif, NS	8617462391
	3	Sahanaj Parvin	7797384675
	4	Shusil Pal , Sahayak	9679051146
	5	Anindasundar Banerjee	8967615070
	6	Wahida Khatun, ANM	9775706376
	7	Arindam Banerjee , VLE	9735684507
	8	Sumanta Das, SAE	9153087052
Noapara	1	Rejina Parvin , Prodhan	7797385958
	2	Krishnendu Banerjee, SAE	8617503521
	3	Soumen Chakraborty, PDO	7430964080
	4	Shishu Ch. Das, E.A	9732176527
	5	Ajit KumarModal, Secretary	9733933311
	6	Md Rofikul Alam, N.S.	9434584213
	7	Rarak Mondal, Sahayak	9547562156
	8	Abdur Rakib, Sahahak	9564817900
	9	Eti bag, ANM	8926425954
	10	Jamsed Ali,Sup(MDM)	7872442917
	11	Abul Hossain, Ex-Serviceman	
Bhadrapur-I	1	Sampa Roy, Prodhan	9732260093
	2	Paresh Mal	9932245992
	3	Rajkumar Let, Secretary	7602584521
	4	Sukhen Ch. Mondal , NS	9732339885
	5	Chadu Mal, Sahayak	9564814667
	6	Rabin Ch. Mondal, VLE	9547112531
	7	Tarit Mondal , SAE(RWS)	8250570861
	8	Avijit Alu, JPO(MGNREGA)	8640997423
	9	Baby Chatterjee, ANM	8900342118
Bhadrapur-II	1	Sardaz Mondal , Prodhan	7797775638
	2	Amit Mallik, CI	8250069353
	3	Sandip Kumar Banerjee, NS	9434463959
	4	Samar Kr. Das, Sahayak	9932706542
	5	Chandi Charan Dutta, VLE	9932224083
	6	Amit Mallik, CI	8250069353
	7	Hebjar Rahaman	8768628807

Bara-I	1	Smriti Mal, Prodhan	9932652890
	2	Ashis Mitra, BWO	9735460858
	3	Mehebab Suhani, N.S	9614183551
	4	Humayun Kabir	9563363616
	5	Nandagopal Das., Sahayak	9002935625
	6	Sanjib Kumar Roy, CC	9732173535
	7	Purnendu Das, VLE	9563089089
Bara-II	1	Hasiba Bibi, Prodhan	8372858632
	2	Badsha Khan, PAAO	8609241400

	3	Raihan Sk. EX- GP Secretary	9732247522
	4	Md. Nurul Hasan, Sahayak	8001780721
	5	Md. Rabbekul Sk, GRS	973463668
	6	Belal Hossain, Ex-Sabhapati	9732171498

9. Status of Drinking Water Facilities:-

Drinking water facilities in Flood prone villages are satisfactory. Drinking water will be supplied by Tanker from this end.

10. Availability and location of Boats :-

Name G.P.	Name of Boatman	Address	Connective No.
Bhadrapur-I	Babu Mondal	Bhadrapur	8509378729
	Kasinath Mondal	Bhadrapur	9932044447
	Goutam Mondal	Bhadrapur	9733606746

11. Inventories with the same of the owners of various equipment like Bulldozer, Tractor, Lorry etc.

Name of G.P.	Type of Vehicl	Name of owner	Address	Connective No.
Shitalgram	Tractor	Abdul Alim	Hamidpur	
		Tofijul Haque	Bandkhala	9733589036
	Bus	Bivas Adhikari	Krishanpur	8583989238
Bhadrapur-I	Truck	Aditya Roy	Bhadrapur	9434583340
	Bus	Mohima bibi	Purba gopalpur	8116669506
	Trekker	Atabul sk	Bhadrapur	9732320374
	Tructor	Arsad Ali	Bhadrapur	9635624353
	Tructor	Aditya Roy	Bhadrapur	9434583340
	Tructor	Kamrujjaman Sk	Ananta Nagar	9734068448
Nowapara	Tructor	Nur hoda-		
		Fani sk-		9641091105
	Trolly	Sabir sk-		8116816003
		Hasibul sk-		9609361840
Bhadrapur-II	Tractur	Hokdar Ali	Kantagoria	9732345897
	Trekker	Serajul Sekh	Kantagoria	9635046597
	Tructor	Serajul Islam	Bhagaldighi	8001706898
Bara-I	Bus	Abdul bari	Bara	
		Kalam sk	Lohapur Bazar	
	Truck	Motiur rahoman	Ranha	
	Tructor	Rana sk	Bara	9614422272
		Hassan sk	Ranha	9732402509
Bara-II	Tructor	Ajijul sk	Jeshtha	9609324245
		Sabjan Hossian	Sukurabad	8641974558

12. Sites of Existing Flood Shelters (If any) :- There is no Flood Shelter in this Block area.

13. Sites of Pucca School Buildings/Rescue Centre :-

Sl. No	Name of G.P.	Name of School buildings/ Rescue Centre
	Shitalgram	Hamidpur Pry. School, Parkuta Pry. School, Mirzapur Pry. School, Kundapara Pry. School, Krishnapur Pry. School, Thakurpukur Pry. School, Prasadpur Pry. School, Barunighata Pry. School, Saheb Nagar Pry. School, Berasimul Pry. School, Kalyanpur Pry. School, Kamalpur Pry. School, Chetankandi Pry. School, Bandhkhala Pry. School, Atkula Jr. High School.
	Nowapara	Gokulpur Pry. School, Nidhia Pry. School, Khalilpur Pry. School, Kumarsanda Pry. School, Noapara High School, Belua Pry. School.
	Bhadrapur-I	Akalipur Pry. School, Raipur Pry. School, Bhadrapur Pry. School, Bhadrapur G.P. Office.

14. Constructed during last year (DPEP, MPLAD, MGNREGA

etc.)

- Constructed the embankment of western side near Balarampur
- Repaired embankment surrounding of village Akalipur.
- strengthening of left embankment of Brahmani river of following Points:- (1) Bhadrapur Koshaghat-100 Mtr. (2) Bhadrapur Shibtala- 100 Mtr. (3) Beside Raipur village- 500 Mtr. (4) Barunighata village near Pry. School.-100 Mtr. (5) Beside Saheb Nagar village- 200 Mtr. (6) Beside Tithidanga village- 400 Mtr.
- Repaired right ex-zamindari Bundh at Balarampur.

15. Repairing required this Year.

- Rest portion of embankment of river Brahmani near Barunighata, Tithidanga, and Akalipur village.

16. a) Approx. area of affected G.P.

Shitalgram G.P. – 2372.18 hec.

Noapara G.P. - 2812.59 hec.

Bhadrapur-I G.P.- 1311.15 hec.

b) Submerged Flood during the year 2000

Shitalgram G.P. - 2134.96 hec.

Noapara G.P. - 1546.92 hec.

Bhadrapur-I G.P. - 393.34 hec.

c) Average area submerged during normal flood.

Shitalgram G.P. - 1423.30 hec.

Noapara G.P. - 843.77 hec.

Bhadrapur-I G.P. - 196.67 hec.

17	(a) Roads which are regularly damaged badly due to flood. j	1. Gopalchak to Kamalpur Road. 2. Berasimul to Barunighata Rd. 3. Berasimul to Krishnapur Rd. 4. Kundapara to HHamidpur Rd. 5. Berasimul to Kalyanpur Rd. all in Sitalgram GP 1. Gokulpur link Road 2. Tilora-Maldangapara Road..., all in Noapara GP. 1 Bhadrapur-Royapur Rd. in Bhadrapur-I GP
	(b) Villages which are cut off regularly	Shitalgram G.P. – Kamalpur, Berasimul, Tithidanga, Saheb Nagar, Balarampur, Barunighata, Chetankandi, Nischintapur. Noapara G.P. - Gokulpur & Khalilpur. Bhadrapur-I G.P. – Raipur & Akalipur

18	Inventories of wet buildings (if any)	Nil.
----	---------------------------------------	------

19	Warning system as per existing facilities that may be used to warn villagers.	Beat of Drum, Radio, Microphone system (Through Masjid) and Mobile network.
----	---	---

20	Control Room	1. Gobinda Nandi, BDO, 2. Soumen Mondal, Jt. BDO 3. Subir Dey, BDMO, 4. Ashis Mitra, BWO, 5. Susanta Kr. Bose, RC. 6. Gadadhar Banerjee, EC 7. Sukul Murmu, LDC 8. Jamsed Ali, MDM(Sup.) 9. Sk. Nur Islam, NG. 9. Abdur Rakib . Peon to Sabhapati. 10. Dipen Mal, Orderly.
21	Reserve Stock of Dry Food kept	Mihir Kr. Dutta, Lohapur Mob. No. 9434583233 – Stockist of Dry Food Chira – 25 qtls., Sugar – 05 qtls, Pulses - 05 qtls, Gur – 10 qtls., Candle – 05 Cartoon & Match Boxes – 05 Cartoon.













22	Reserve Stock of Baby Food	Prabir Kr. Bhakat, Lohapur , Mob No. 9434719236 – Stockist of Baby Food Baby Food – 10 Cartoons
----	----------------------------	--

23	Reserve Stock of K/Oil	Instruction pass to the M.R. Dealers(all) to keep reserve stock of K/Oil for Crisis Management for the year 2013-14.
----	------------------------	--

24	Reserve Medicine	B.M.O.H. Lohapur PHC is directed to keep sufficient reserve stock of essential medicine.
----	------------------	--

MD.BAZAR DEVELOPMENT BLOCK

Types of Disasters: (Experienced in the Block)

<i>Common Natural Disaster</i>	<i>Man Made Disaster</i>
 Cyclone	 Chemical Hazards
 Flood	 Fire-House / Forest
 Drought (Drought prone area)	 Communal riot
 Heat Wave-Sunstroke	 Accident-Road / Railway
 Earthquake	 Rasta Roko
 Hail Storm / Whirl wind	

1.1 Who formulates and Carries out the plan:

Sl. No.	Name	Designation	Address	Phone Number	
				Office	Residence
1.	Firdousi Begam	Sabhapati	Md.Bazar	9735869368	
2	Ashish Mondal	B.D.O.	Md.Bazar	7044042633	
3	Subhendu Dutta	Jt. B.D.O.	Md.Bazar	9433815317	
4	Biswanath Kisku	Saha- Sabhapati	Md.Bazar	9434142189	
5	Samireswar Pal	UDC(Relief)	Md.Bazar	9732060475	
6	Subhendu Saha	BIO	Md.Bazar	8641035655	
7	Pradip Bitter	GR.D (Relief)	Md.Bazar	9735591110	

Overview of the Sub-division:

 Location North-Mallarpur, East-Kotasur, South-Sainthia, West-Suri

1.2 Area and Administrative Division-315.64 Sq.KM. under Sadar Sub-Division, Suri

Demographic Details: (Census-2011)

Sl. No.	Name of the Block	Total Number of HH	Population			Category			
			Adult	Children <5 Yrs	Total	SC	ST	OB C	GEN
1	Md.Bazar	40359	146151	12317	158468	34447	22430	28706	72885

1.3 Household Details:

Sl. No.	Name of the Block						
		AAY	SPHH	PHH	RKSY (1)	RKSY(2)	ST SPECIAL PACKAGE
1	Md. Bazar	13197	58250	40550	5101	3693	30978

1.4 Population (Census-2011)

Sl. No.	Name of the Block	SC		ST		OBC		GEN		TOTAL	
		M	F	M	F	M	F	M	F	M	F
1	Md.Bazar	18946	15501	12560	9870	15788	12918	38289	34596	85583	72885

1.5 Type of Workers

Sl. No.	Type of Workers							
	Skilled Workers		Semi Skilled Workers		Unskilled Workers		Total Workers	
	M	F	M	F	M	F	M	F
1	35715	5019	16825	2245	60225	14020	112765	21284

1.6 Literacy Rate in Percentage:

Category							
SC		ST		OBC		GEN	
M	F	M	F	M	F	M	F
46.57	40.25	25.25	10.54	59.58	45.59	75.25	68.25

2.0 Geographical Area (In Hect.):

Net Geographical area of the Block	31450	
Net cultivated area of the Block	23100	
Gross cropped area of the Block	19269	
Cropping intensity of the block	83.41%	

2.1

Major Crop	Area(Hect.)	Productivity(kg/Hect)	Production (MT)	
Aman HYV	18779	4409	82796.61	
Local	252	2625	661.50	
Boro Paddy	350	4878	1707.30	
Wheat	540	2513	1357.02	
Potato	600	33152	19891.2	
Mustard	1040	1104	1148.06	

2.2

Land Situation of the Block	High: 3755.30 Medium : 11040.00 Low : 8304.70	
Area under non-agril use in the Block	3131 hect	
Barren & uncultivated land	184 hect	
Permanent pasture & other grazing land	880 hect	
Culturable waste land	540 hect	
Fallow land other than current fallow	150 hect	
Current fallow	3831 hect	
Forest area	3230 hect	
Land under misc. Trees, grooves	235 hect	
Drought & Flood prone area	Drought : 11200	

	Flood : 2932	
No. of soil sample collected & tested	55 collected	
No. of fertilizer sample collected & tested		
No. of Pesticide sample collected & tested		
Total NPK Consumption(in MT)	N 3630 MT P 1650 MT K : 1200 MT	
NPK consumption rate (kg/Hect.)	N : 66.94 P : 34.58 K : 38.98	
Total Pesticide consumption(Technical Grade in MT)	Granular : 2.0 Dust : 0.250 Liquid : 3100 (Lit)	
Pesticide consumption rate (Kg/ hect. Technical Grade)	Granular : 10 Dust : 25 Liquid : 1.5 lit / hect.	

2.3 River & Creeks:

Sl. No.	Name of the river/ creek	Name of the Place	P. Danger Level
1	Mayurakshi	From Tilpara Barrage Behira, Bhejena, Narasinghapur, Katunia	NA
2	Hinglow	Nischintapur	NA
3	Dwarka	Dwarbasini, Deucha Barrage	NA

2.4

Name of Gram Panchayat	Vulnerable area	Rescue Centre
Hinglow	Nischintapur, Phulpahari, Kalomati, Darshandaria, Panchananpur, Palanchandrapur.	Darshandaria Pry. School Hinglow Panchayat Office.
Bhutura	Khairakuri, Behira, Narasinghpur, Kanera, Bhejena, Molpur	Joypur Pry. School, Khairakuri MSK.
Kapista	Kadadihi, Nabalaxmi	Kadadidhi Pry. School Nabalaxmi ICDS Centre.
Deucha	Deucha, Raghunathpur	Deucha High School, Raghunathpur Pry. School
Angargaria	Borum, Sugunpur	Kedarpur. H. S. School
Puranagram	Puranagram, Rowtara, Tildanga, Joyrampur, Srirampur	Heruka Pry. School

2.5 List of MR dealers :

Sl.No	Gram Panchayat Name	Number
01	Md.Bazar	04
02	Kapista	03
03	Rampur	02
04	Angargoria	05
05	Deucha	03
06	Sekeddah	05
07	Bharkata	04
08	Puranagram	05
09	Hinglow	02
10	Bhutura	04
11	Charicha	04
12	Ganpur	02

2.6

LIST OF G.P & Sub -Centre		
SL NO	NAME OF G.P	NAME OF THE SUB CENTRE
1	Gonpur	Damra
2		Gonpur
3	Bharkata	Varkata
4		Hatgachha
5		Kapasdanga
6	Sekedda	Dighalgram
7		Sontsal
8		Balutipara
9	Puratangram	Puratangram
10		Heruka

11	Angargoria	Kabilpur
12		Angargoria
13		Patelnagar
14	Md. Bazar	Md.Bazar
15		Bodemati
16	Bhutura	Bhutura
17	Charicha	Charicha
18		Nutandihi
19	Rampur	Rampur
20	Deucha	Deucha
21		Raipur
22	Hinglow	Jagatpur
23		Hinglow
24	Kapista	Kapista
25		Kendrasorail

2.7 Name and Phone No.

Sl.No	Name of Panchayat	Name of Pradhan	Name of E.A.	Name of Village Police	Name of SHG.
01	Angargaria	Manu Kisku9647531103	Subir Kumar Saha 8436945083	Mohan Mondal 7031033953	Purba SHG Joyshree Bagdi 9800963510
02	Bharkata	Loton Roy 9732268934	Nil	Shyamal Hansda 9732007783	Shilpi Sangha Rahamina Bibi9734116725
03	Charicha	Shibdas Bagdi 9732337812	Abhijit Karmakar 9475985056	Srikanta Ghosh 8641920054	Matangini Sangha Badli Soren 8145755073
04	Deucha	Rumpa Hazra 8906718132	Anand Ggopal Karmakar 9475365137	Apurba Mondal 8670293353	Prantik Sangha Bakul Pal 9564622331
05	Kapista	Nemai Mirdha 8967460973	Srikanta Mondal 9734756167	Bipadtaran Mondal 98326948894	Unnati Sangha Kalpana Das 7584996251

06	Hinglow	Srabanti Banerjee 8927714470	Rajkumar Saha 7872537345	Sushanta Mirdha 9733653913	Sorojini Sangha Mamoni Bagdi 8768090346
07	Rampur	Jyostna Bagdi 9679933954	Rajkumar Saha 7872537345	Manoj Kr. Mondal 7602319790	Unnati SHG Piyali Roy
08	Puratangram	Mamta Bibi 9434371641	Madhab Mardi 8145892319	MD. Sahidul Islam 9732010232	Jonaki Alo Sahida Bibi Rokeya Bibi 8001650053
09	Bhutura	Bhagyabati Bagdi 9635334342	Bandana Chattipadhyay 9679909290	Prasanta Bagdi 8926528489	Mitali Sangha Bratati Pal
10	Md.Bazar	Laxman Mahara 9647647972	Bhiguram Mahara 9732337818	Sagar Bayen 9732251745	Janmabhumi Mousumi Mondal 7797662258
11	Gonpur	Nilmani Hembram 9734714729	Nandadulal Pal 9475429527	Basudeb Mondal 9933745205	Jaba SHG Shipra Pramanik801652754 1
12	Sekedda	Nur Aksan Bibi 9732298954	Swapan Kumar Bhandari 94766338314	Nayan Mondal 9635564247	Alam Baba SHG Samsunnehar Bibi 7407904995

2.8 Status of Educational Institutions.

Name of Panchayat	High School	Jr. High School	MSK	CB/SSK/PRY.
Angargaria	01	01	01	09
Bharkata	02	03	00	19
Charicha	01	00	01	21
Deucha	01	01	01	11
Kapista	03	01	00	15
Hinglow	00	01	01	08
Rampur	01	02	00	08
Puratangram	02	02	02	19
Bhutura	01	02	01	10
Md.Bazar	04	01	01	11
Gonpur	02	01	00	11

Sekedda	01	01	02	19

The following points are resolved as action to be taken:

- 1) Gram Panchayat, Primary Schools, and secondary schools are to used as flood shelters as and when required. G.P. offices are to be used as sector offices in emergency situation ,G.P. officials and one nodal officer from the Block are tagged as sector officials.
- 2) P.H.E. authority may be requested to make arrangement to disinfect the tubewells immediately after the flood water subsides.
- 3) M.R. Dealers shall be directed to stock sufficient amount of keroiene oil , Sugar, Rice, Wheat etc.

SAINTHIA DEVELOPMENT BLOCK

(1) Block Level Crisis Management Co-ordination Committee :- This committee is being constituted comprising the following members :-

- {i} Sabhapati of Panchayat Samity, {ii} Block Development Officer,
- {iii} M.L.A., Labpur A.C., {iv} Sahakari Sabhapati of Panchayat Samity,
- {v} Block Medical Officer of Health, {vi} Agriculture Development Officer,
- {vii} Block Livestock Development Officer, {viii} Child Development Project Officer,
- {ix} Section Officers, Irrigation (Sainthia / Kirnagar), {x} Inspectors, Food & Supply,
- {xi} Zilla Parishad Members, {xii} All Karmadhyaksha's,
- {xiii} All Pradhans, {xiv} S.A.E.'s (all),
- & {xvi} Block Disaster Management Officer, member convener of the meeting.

(2) General Information of this Block	
[a]Total number of gram panchayats	12
[b]Total population	1,75,645 (* Census – 2001)
[c]Total area	304.39 sq. kms.
[d]Total number of mouzas	230
[e]Total flood-prone areas	2200 hac.
[f]Total number of flood-prone mouzas	64
[g]Total number of villages	216
[h]Total number of villages under flood-prone areas	75
[i]Population affected under the flood-prone areas	4400
[j]Total cultivable land under the flood-prone areas	1100 hac.
[k]Economic Structure	Agriculture-based economy

1.5 Sainthia Block Disaster Management Committee :

SL. NO.	NAME	DESIGNATION	OFFICE NO.	Phone Number
1	SOMNATH SADHU SAINTHIA PANCHAYET SAMITI.	SABHAPATI,	03463-230-431	MO-.9434122038
2	TERESA MURMU SAINTHIA PANCHAYET SAMITI	SAHA-SABHAPATI	03463-230-431	Mo-9563945565 Mo-9051472200
3	1. NILABATI SAHA -289 SAINTHIA(SC) A/C. 2. MONIRULISLAM 288 LABPUR A/C	MEMBER		Mo-9474738760
4	CHAMELI DEBANSHI (MEMBER B. Z.P).	MEMBER		Mo-9593517525 Mo-9233086312
5	BANDANA SARKAR MEMBER BIRBHUM BZ.P.	MEMBER	-	Mo-9474432377
6	ATANU KUMAR JHURI B.D.O., SAINTHIA	CONVENOR	03463-230-240	M.ob- 8373061777
7	SUJIT SAHA, KARMADHYAKSHA, PKOPPSS	MEMBER	-	M.o- 9732071840
8	ADHIR KUMAR SAHA KARMADHYAKSHA, KARMADHYAKSHA, SSTOKSS	MEMBER		M.ob- 9474755662

MULTI -HAZARD DISTRICT DISASTER MANAGEMENT PLAN, BIRBHUM 2018-2019

9	PADMABATI BAGDI KARMADHAKSHA, KSOSSS	MEMBER		M.ob- 9851981991
10	SHAIBA DAS KARMADHAKSHA, JOPSSS	MEMBER		M.ob- 8670711833
11	AYESA SULTANA KARMADHAKSHA, SONUJOTSS	MEMBER		M.ob- 7797540970
12	ASADUJJAMAN MAHAMMAD KARMADHAKSHA MOPSBSS	MEMBER		M.ob- 9732175008
13	DABLU TUBU KARMADHAKSHA, KSBOASSS	MEMBER		M.ob- 8001722940
14	KALYANI DAS KARMADHAKSHA, BOBSSS	MEMBER		M.ob- 9635230153
15	PRATIMA DHIBAR KARMADHAKSHA, KOSSS	MEMBER		M.ob- 9232561434
16	PRADHAN, SANGRA G.P	MEMBER	03463-230-281	M.ob- 9933052883
17	PRODHAN AMARPUR G.P	MEMBER	03462-272-582	M.ob- 9475265338
18	PRADHAN PANRUI G.P	MEMBER	03462-272-260	M.ob- 9002431443
19	PRODHAN AHAMADPUR G.P	MEMBER	03463-230-238	M.ob- 9474381520
20	PRODHAN BHROMORKOLE G.P	MEMBER	03463-230929	M.ob- 9475363916
21	PRODHAN SRINIDHIPUR G.P	MEMBER	03463-641-495	M.ob- 9933539291
22	PRODHAN DERIAPUR G.P	MEMBER	03462-263-335	M.ob- 9475243537
23	PRODHAN HARISARA G.P	MEMBER	03462-281-664	M.ob- 9475363585
24	PRODHAN MATHPALSA, G.P	MEMBER	03462-262-238	M.ob- 9002894088
25	PRODHAN BANAGRAM G.P	MEMBER	003462262-555	M.ob- 9609525797
26	PRODHAN FULUR G.P	MEMBER	03462-641-461	M.ob- 8641084035
27	PRODHAN HATORA G.P	MEMBER	03462-209-393	M.ob- 9233279686
28	DR.ASHIS CHANDRA , B.M.O.H.,	MEMBER	03462-263-441	Mob-.9434556600
29	DR. SOUMEN CHATTERJEE, B L D O	MEMBER		M.ob- 9434324661
30	SHAMBHU MURMU MEMBER BZP	MEMBER	03463-230-094	M.ob- 8145447895
31	SUJOY KR TUNGA	MEMBER	03462262-232	M.ob- 9647600314
32	SOMNATH BHATTACHARYA	MEMBER		M.ob- 9476320985
33	TAPABRATA DEY , S.I OF SCHOOLS AHAMEDPUR CIRCLE	MEMBER	03463-230-042	M.ob- 9475038369
34	SOUGHATA BHATTACHARYA S.I OF SAINTHIA	MEMBER	03462-264-579	M.ob- 9062633792
35	ANJANA BIRBHANSHI,BWO	MEMBER	03463-230240-	M.ob- 9474731110
36	MRITYUNJOY ,BDMO	MEMBER		M.ob- 9475212381
37	PARTHA BANDOPADHYAY,BL&LRO	MEMBER	03463-243-263	M.ob- 9830738477
38	INSPECTOR F&S(AHAMEDPUR)	MEMBER		M.ob- 9434839909
39	COPERATIVE INSPECTOR,AMRITA BISWAS	MEMBER		Mob-9475162108
40	BIBHUDAN MAJUMDER, C.D.P.O.,	MEMBER	03462-262-350	M.ob- 9434069013
41	MONOJ BANERJEE, SAE(BP)	MEMBER		M.ob- 9474410046
42	SAE (AI))	MEMBER		-
43	TANMOY MAJI ,(RWS)	MEMBER		M.ob- 8900485825
44	INNAMUL HAQUE INSPECTOR F & S (SAINTHIA)	MEMBER		M.ob- 9474164778

Name of G.P.	Name of flood-prone villages	Name of river cause damage
Deriapur	Gobindapur, Kultore, Ghosbera, Baidyapur, Punur, Salchapara, Doikota, Souldihi, Bagdola, Raihat, Kala, Bhabanipur	Mayurakshi
Banagram	Simuliahat, Beran, Simulia, Sipara, Khorod, Nanuria (Garulia), Atua, Mathurapur, Kanduri, Rasulpur, Godarpar, Panjona, Kunla, Pakuria, Ganguria, Dohira, Dhobagram	Mayurakshi
Fulur	Indira, Kanturi, Jiwee, Barosiza, Upar & Nichu Diwas, Kendua, Lahat, Baharapur (Part)	Mayurakshi
Harisara	Amua, Bagdanga, Josoda, Monai, Ganpur, Bagdahari, Bhabanipur, Laliapur, Singbela, Rudranagar, Gorela, Sorela, Rarkendra, Taltala, Belira, Keshtopur, Mudnagar, Motipur	Mayurakshi
Mathpalsa	Kunuri, Salpa, Bangra, Dihikopa, Paarisar, Bijuri, Brahmandihi, Kherua, Saotora	Mayurakshi
Hatora	Bagrakanda, Khayerbuni, Aqmarpur, Jollo, Dakshin Sija, Derpur	Mayurakshi
Srinidhipur	Byaspur, Gangpur	Bakreswar
Bhramorkole	Paschim Sahapur (Paruldanga), Udainagar, Nunedanga, Hormondanga	Kandar
		Canal
Ahmadpur	Tekodda, Udha, Sashidharpur, Juintha, Kurumsha, Sanguldihi, Kusumjatra, Nohona	Bakreswar
Amarpur	Paharpur, Bhaluksunda, Amarpur, Keora, Ikra, Jinaipur	Bakreswar
Sangra	Mritadapur, Layekpur, Pasa	Bakreswar
	Diksui	Kandar

(4) **Rescue shelters** : It was resolved that all Gram Panchayat Offices, pucca buildings of High Schools and Primary Schools of high level will be used as the flood rescue shelters.

(5) **Identification of weak points on Irrigation and Ex-zamindari Bandhs :**

It was also known from the Hall that most vulnerable points are as follows: -

1. Paharibaba School to Biley on Mayurakshi River embankment
2. At Kunuri point on Mayurakshi River embankment
3. At Layekpur point on Bakreswar River embankment
4. At Ikra, Juintha, & Tekedda point on Bakreswar River embankment
5. Doikota to kala Bhabanipur on Maurikhiriver (north embankment)

Irrigation Department may be requested to complete the pending works under his control on war-footing before flood to avoid any havoc. It was also resolved that concerned authority of the Irrigation Department might be requested to keep constant vigil over the embankments under his control and take precautionary measures where necessary.

(6) **Road communications :**

Authority of P.W.D. (Roads) may be requested to look after the roads and repair the damaged points so that the relief operations should not be disrupted due to dislocation. It was resolved that no heavy truck would ply on morrum road during the period of incessant rain and flood situation except the vehicles of administrative interest.

It was also known from the Hall that

1. At Ahmadpur Chowrasta point on Suri Kirnahar Road, some big holes are there which need to be repaired immediately.
2. On both sides of the aforesaid road from Iswarpur to Kuchuighata village some big, old & weak trees are there which need to be removed immediately, which may cause serious accident at any moment.
3. The road from Ahmadpur Chowrasta to Sainthia Town need to be repaired as early as possible.

(8) **Tele-communications and Phone Numbers :**

Name	Designation	Contact No.
Atanu Kumar Jhuri	BDO	M-8373061777 Land -03463-230-240
Mrityunjoy Mukherjee	BDMO	M-9475212381/8373061773
Manoj Banerjee	SAE(BP)	M-8373061775
Partha Pratim Chakraborty	APO	M- 9433016176
Tanmoy Maji	SAE(RWS)	M-8900485825
Aritrya Chowdhury	BCW	M_9046935380
Chanchal Sarkar	BWO	M-9832699081
Anjana Birbhanshi	WDO	M-9434581690
Moloy Mal	FEO	M-9433949583
Sudipta Biswas	MWI	M-7384807958
Anjan Mukerjee	SEO	M-9800339672
Guru Prasad Pal	UDA	M-9002161283
Aradhan Bhattacharjee	Asst.Account	M-97358839473
Ganesh Chandra Pal	Supervisor MDM	M-9475263737

Concerned authority of Telephone Department should be requested to look after the Telephone links all over the Block area so that it functions promptly at the time of emergency.

(9) **Electricity :**

The electricity line would be cut-off in consultation with the Sabhapati, Sainthia Panchayat Samity, concerned Pradhans, B.D.O., Sainthia and O/C, Sainthia/Panrui Police Station.

(10) **Warning system :**

After receiving the message from the B.D.O., Sainthia, Pradhans would inform the public through miking. It was decided that on receiving the message of Flood / Natural Calamity, Pradhans would utilise the service of the G.P.-Karmee to alert the people of flood / N.C.- prone area by beat of drums or any other suitable means.

(11) **Requirement of Boats :**

02(two) boats (big size) at Gobindapur pont of Deriapur G.P and 01 (one) boat at Simuliahath point of Banagram G.P are essentially required.

(12) **Drinking water :**

Prodhans would arrange to supply water from high-level sources deploying the boat during flood if necessary. P.H.E. authority may be requested to make arrangement to disinfect the tube-wells immediately after the flood water subside.

In addition Dist. Magistrate would be requested to provide two water tankers for critical areas.

(13) Requirement of relief materials and contingency as an emergency stock :

(I) Spl. G.R. (kind)	-	700 quintals
(ii) Spl. G.R. (cash)	-	Rs. 10,000 /-
(iii) Flood contingency	-	Rs. 80,000 /-
(iv) Tarpaulin	-	2500pcs.
(v) Clothings	-	Dhuti, Saree, Lungi, Ch. Garments – 1000 pcs. Each.

(14) I.C.D.S. :

It was resolved that the C.D.P.O., Sainthia would direct the Anganwari workers to contact with the concerned Pradhans to save food stuff and utencils during flood. He was also requested to ensure availability of food and medicines for mother and child during crisis period.

(16) Stock of M.R. (essential) commodities :

It was decided that M.R. commodities- rice, sugar and S.K.Oil for two fortnights should be kept reserved under custody of the Dealers of flood-prone villages. At least 2000 litres of S.K.Oil should be kept reserved with the Big Dealers and Distributors. 200 litres of S.K.Oil and 300 litres of S.K.Oil should be kept as reserved stock with each M.R. Dealers of non-flood and flood-prone villages respectively. Sub-divisional Controller (Food & Supplies) may be requested to ensure availability of M.R. commodities, dry food, rice etc. from the M.R. Shops, Chira Mills, Bakeries located in this Block or nearby.

Dry foods will be available from Sainthia, Ahmedpur markets.

(17) Health and Sanitary :

B.M.O.H., Sainthia was requested to keep constant vigil over the flood-affected areas through his Medical Units during and after the flood situation and take necessary steps for adequate stock of medicines.

Hall requested the B.M.O.H. to take necessary steps to fill up the vacancies of M.O.'s & staff of all P.H.C.'s of this Block as early as possible.

(18) Vaterinary centres :

B.L.D.O., Sainthia was requested to procure essential medicines and fodder in sufficient quantity for pre- /post-flood measures.

He was also requested to take necessary steps to fill up the vacant posts of Livestock Development Assistants as early as possible.

(19) Agriculture :

Regarding flood damage report K.P.'s posted at G.P. level should consult with concerned Prodhans before submitting the report to the A.D.O., Sainthia. The A.D.O., Sainthia would also arrange to send the compilation copy of crop damage report to the B.D.O., Sainthia accordingly. Representative of the A.D.O., Sainthia informed the house that mini-kits will be supplied as per reports of the Survey which will be conducted to assess the magnitude and type of flood at different places.

(20) Agri-Mechanical Department :

It was resolved that the concerned-authority would ensure that motor starter, R.L.I. machines are not sunk or damaged by flood water.

(21) Accidental death due to flood /natural calamity :

If any death occurs due to flood / natural calamity the following steps should be taken to initiate ex-gratia grant.

(a) G.D. Entry at the Police Station, (b) Death Certificate, (c) Post-mortem Report & (d) Police Report

❖ Pradhans should inform this guideline to all concerned.

(22) Functions of Gram Panchayats :

It was resolved that during the crisis period Gram Panchayat Offices will remain open round the clock. As per existing norms all food grains and relief articles which would be placed at the B.D.O., Sainthia would be sub-allotted to the Gram Panchayats in consultation with the Panchayat Samity. G.P. Office will prepare Relief Priority List with the help of four men's committee viz., concerned G.P. member, concerned P.S. member, one representative of the B.D.O. and one opposition leader of the panchayat and Pradhan will distribute relief materials against muster rolls.

Pradhans would send time to time report of flood damage in prescribed form CA-II. Pradhans would utilise the services of Executive Assistant, Nirman Sahayak, Secretary, Job-Assistant, Panchayat Sahayak and G.P.-Karmees posted at their concerned G.P.'s for flood relief operation.

(23) Mannings of Sector Offices :

It comprises with the concerned Pradhan, Extension Officer of the Block Development Office, Executive Assistant, Nirman Sahayak, Secretary, Job-Assistant & Panchayat Sahayak of respective Gram Panchayat and G.P.-Karmees. They will start functioning with the Sector Office as when emergency will arise.

(24) Control Room :

Monitoring Cell : Office of the B.D.O., Sainthia. Telephone Nos. Sainthia Panchayat Samity – (03463) 230-241

(25) Remarks :

It was decided that all sorts of co-operations would be accepted from all levels. All head of offices of this Block area are requested to instruct his staff not to leave the Head Quarters during flood emergency. They would also remain present to co-operate the relief works.

As there was nothing more to discuss, the meeting ended with a vote of thanks to and from the chair

MAYURESWAR-II DEVELOPMENT BLOCK

- 1. Block Level Disaster Management committee**:- This committee has already been constituted comprising the following members:-

Ex officio members:-

i) Sabhapati of Panchayat Samity, ii) Block Development Officer, iii) M.L.A, Mayureswar A.C., iv) Sahakari Sabhapati of Panchayat Samity, v) All Karmadhakshyas of Panchayat Samity, vi) All Prodhans, vii) Block Medical officer of Health, viii) Agriculture development officer, ix) Block Livestock Development Officer x) Child Development Project Officer xi) Inspector, Food & Supply xii) Station Supdt. W.B.S.I.D.C.L , Kotasur xiii) Sub-Inspector of School xiii) S.D.O Mayureswar Irrigation Sub-Division xiv) Sub-Assitant Enginerrrs, Mayureswar-II Dev. Block xv) Officer-In-Charge Mayureswar Police Station.

Selected Members:-

- i) Sri Gauri Sankar Mondal, Bahara (Senior Citisen)
- ii) Sri Bhushan Mondal, Narayanghati (Senior Citizen)
- iii) Sri Uttam Kumar Choudhury, A.T. Mayureswa High School
- iv) Sri Nemai Dey, Mondalpur Primary School
- v) Secretary Carima Seva Sadan, N.G.O Vill: Radhanagar
- vi) Secretary, Napara Lamshmi Narayan Khadi-O-Gramounnayan Mahila Sanstha, kotasur
- vii) Mayureswar Ambedkar Smriti Sangha Con. No.8942072122/9800017207)
- viii) Birbhum Rangamati Unnayan Samity con. No. 9474731296
- ix) Koleswar Ramkrishna Ashram con. No.9732166580
- x) Parijat Sangha con no. 9647617096
- xi) Maa Kali SHG Con. No. 9474166520
- xii) Abhijan SHG Con no. 9732059091
- xiii) Rupasi Banga SHG Con. No. 9933315797

Meeting of BDMC has already been called on 08-03-2017 (Xeroxed copy of resulation of the meeting is attached)

2. General Imformation:

- | | | |
|---|----------|---|
| i. Name of the District | : | Birbhum |
| ii. Name of the Sub-Division | : | Rampurhat |
| iii. Name of the Block | : | Mayureswar-II Development Block,
Kotasur,
Birbhum |
| iv. Name of the Police Station | : | Mayureswar |
| v. Name & No. of the Assembly Constituency | : | 290, Mayureswar |
| vi. Geographical Border | : | East – Murshidabad Dist.,
West – Sainthia Block,
North – Mayureswar-I Dev. Block,
South – Sainthia Block.
Demarcation between this block and
Sainthia Block is marked by River
Mayurakshi. |
| viii. Area of the Block | : | 158.36 Sq. Km., 98.975 Sq. mile |
| ix. Total No. of G.P. | : | 07 (Seven) |

- x. Total No. of Mouza : 131
- xi. No. of River : 02 (Mayurakshi & Monikornika)

xii. Population (as per 2011 Census) :

Total Population			S.C. Population			S.T. Population		
Male	Female	Total	Male	Female	Total	Male	Female	Total
65387	62283	127672 (including other gen. 2)	18744	17881	36625	4847	4706	9553

- xiii. Density of population : 11 (approx) per sq. km.
- xiv. Total No. of Household : 28,220
- xv. Location of the Block : At Kotasur, Birbhum, Situated beside
Sainthia Berhampore Road.
- xvi. No. of B.P.H.C. : 01
- xvii. No of P.H.C. : 03
- xviii. No. of Sub-Centre (Health) : 20
- xix. No. of High School : 12
- xx. No. of Jr. High School : 02
- xxi. No. of Primary School : 88
- xxii. No. of M.S.K. : 04
- xxiii. No. of S.S.K. : 39
- xxiv. Name & Location
of the Police Out post : Mayureswar, at Mayureswar Village
- xxv. Nearest Railway Station : Sainthia

3. Important Phone Numbers:

- i. Sabhapati & c Chairman of BDMC : 9609052615 :
- ii. Block Development Officer : 7044042645
- iii. Saha Sabhapati : 9564440084
- iv Jt. Block Development Officer : 8016242400
- v. Karmadhakshya (Tran) : 9732985139
- vi Block Disaster Management Officer : 9434374842

vii. Block Medical Officer of Health	:	9432648799
viii. Block Live Stock Development officer	:	9474007912
ix. Agriculture Development officer	:	9609425344
x. Child Development Project Officer (Addl.charge)		9434636287
xi. Sub Inspector of School of Mayureswar-II Circle	:	9531534697
xii. Inspector of Food & Supply	:	7407051210
xiii. RTO, Birbhum-		03462-255517
xiv. NDC Birbhum –		03462-255518
xv. DDMO (Relief) Birbhum –		03462- 255572
xvi. Fire Brigade, Suri-		03462-255500
xvii. CDPO, Mayureswar-II-		023462-235149
xviii. BLRO, Mayureswar-II-		03462-235237
xix. ADA, Mayureswar-II-		03462-235451
xx. SDO, Rampurhat-		03462-255980
xxi. Electric Office , Kotasur-		03462-235246
xxii. SBI, Kotasur-		03462-235229
xxiii. BPHC, Basudevpur-		03462-243518
xxiv. Mayureswar Police Station-		03462-255353

Details of Trained Civil Volunteers :

1. Sunil Bhuimali S/o Jainarayan Bhuimali Vill : Brahamanbahara con.no. 7602622554
2. Sambal Bhuimali S/o Manik Bhuimali of vill : Brahamanbahara con no. 8016106964
3. Newton Pal s/o Mihir Kumar Pal of vill : Basudevpur con no. 9679186282
4. Mithun Fulmali S/o Bipadtaran Fulmali of vill : Brahamanbahara con . no. 8116547598
5. Pradip Das s/o Dhulu Das of vill Brahamanbahara con no. 9679404649
6. Sunil Mondal s/o Naresh Chandra Mondal of vill Brahamanbahara con no. 9775085535
7. Amir Hamja Khan s/o Iusub Khan of vill Mayureswar con. No. 9851627582
8. Hapez Sekh s/o Rafiul Seikh of vill Mayureswar con no. 9563271481
9. Snehasish Garai s/o Dulal Garai of vill : Brahamanbahara con no. 9547954891
10. Subrata Mondal s/o Suren Mondal of vill Brahamanbahara con no. 9734740755
11. Ajijul Sk of village Duna Con no. 9475071287
12. Bipul Kundu of vill Kathdigha con no. 8967819534
13. Surajit Sutradhar of vill Kathdigha con no. 7797769701
14. Gabinda Nandi con no. 9733887099

15. Manab Mondal con no. 8967807153
16. Sub-divisional officer of Irrigation : 03462-260264
17. Distributor of N.G.R & Special G.R : 9434462422

5. Electricity : It that the electricity line be cut-off in consultation with the Sabhapati, Mayureswar-II Panchayat Samity, concerned Prodhans, B.D.O., Mayureswar-II Development Block and O/C, Mayureswar Police Station.

6. Warning system : After receiving the message from the B.D.O., Mayureswar-II Development Block, Prodhans would inform the public through miking. It was decided that the message of Flood/Natural Calamity, Prodhans would utilize the service of the G.P. –Karmee to alert the people of flood/N.C.-prone area by beat of drums or any other suitable means.

7. Drinking water : Prodhans would arrange to supply from high level sources during flood if necessary. P.H.E. authority may be requested to make arrangement to disinfect the tube-wells immediately after the flood water subside.

9. I.C.D.S. : It was resolved that the C.D.P.O., Mayureswar-II would direct the Anganwari workers to contact with the concerned Prodhans to save food stuff and utensils during flood. He was also requested to ensure availability of food and medicines for mother and child during crisis period.

10. Stock of M.R. (essential) commodities : It was decided that M.R. commodities – rice, sugar and S.K. Oil for two fortnights should be kept reserved under the custody of the Dealers of flood-prone village. At least 500 liters of S.K. Oil should be reserved with the Big Dealers and Distribution. 100 liters of S.K. Oil and 200 liters of S.K. Oil should be kept as reserve stock with each M.R. Dealers of non-flood and flood prone village respectively. Sub-divisional Controller (Food & Supplies) may be requested to ensure availability of M.R. commodities, dry food, rice etc. from the M.R. Shops, Chira Mills, Bakeries located in this Block or nearby.

Dry foods will be available from Kotasur markets.

11. Health and Sanitary : It was decided that B.M.O.H., Satpalsa will be requested to keep constant vigil over the flood-affected areas through his Medical Units during and after flood situation and take necessary steps for adequate stock of medicines, A.V.S., Anti Rabies Serum etc.

12. Agricultural : Regarding flood damage report K.P.'s posted at G.P. should constant with concerned Prodhans before submitting the report to the A.D.O., Mayureswar-II. The

A.D.O. would also arrange to send the compilation copy of crop damage report to the B.D.O., Mayureswar-II accordingly.

13. Agri-Mechanical Department : It was resolved that the concerned-authority would ensure that motor starter, R.L.I. machines are not sunk or damaged by flood water.
14. Accidental death due to flood Inatural calamity : If any death occurs due to flood natural calamity the following steps should be taken to initiate ex-gratia grant.
 - (a) G.D. Entry at the Police Station, (b) Death Certificate, (c) Post-mortem report & (d) Police report

◆ Prodhans should inform this guideline to all concerned.

15. Function of Gram Panchayats : It was resolved that during the crisis period Gram Panchayat offices will remain open round the clock, As per existing norms all food grains and relief articles which would be placed at the B.D.O., Mayureswar-II would be sub-allotted to the Gram Panchayat in consultation with the Panchayat Samity. G.P. office will prepare Relief Priority List with the help of four men's committee viz, concerned G.P. member, concerned P.S. member, one leader of opposition and one Government official and Proadhan will distribute relief materials against muster rolls. Prodhans would send time-to-time report of flood damage in prescribed form CA-II. Prodhans would utilise the service of Executive Assistant, Nirman Sahayak, Secretary, Job-Assistant, Panchayat Sahayak and G.P.-Karmees posted at their concerned G.P.'s for flood relief operation.

16. Mannings of sector officers : It comprises with the concerned Proadhan, Extension officer of the Block Development office, Executive Assistant, Nirman Sahayak, Secretary, Job Assistant & Panchayat Sahayak of respective Gram Panchayat and G.P.-Karmees. They will start functioning with the Sector office as and when emergency will arise.

17. Control Room : Monitoring Cell :- Office of the B.D.O., Mayureswar-II.

Telephone Nos :- (a) B.D.O., Mayureswar-II- 235369 (b) Sabhapati, Mayureswar-II Panchayat Samity-235379

18. Remarks : It was decided that all sorts of co-operations would be accepted from all levels. All head of offices of this Block area requested to instruct his staff not to leave the Head Quarters during flood/natural calamity emergency. They would also remain present to co-operate the relief works.

As there was nothing more to discuss, the ended with a vote of thanks to and from the chair.

NANOOR DEVELOPMENT BLOCK

1. Block Level Crisis Management Co-ordination Committee

This committee constitutes of the following members

- I) Sabhapati, Nanoor Panchayat Samity, Mob-7479007720
- II) Block Development Officer, Nanoor, Mob-7479007721
- III) Hon'ble MLA, 287 Nanoor(SC) AC, Mob-
- IV) Sahakari Sabhapati of Panchayat Samity, Mob- 7479007723
- V) The Jt. Block Development Officer-Mo
- VI) Block Medical Officer of Health, Mob-9474412562
- VII) Officer-in-Charge, Nanoor Police Station, Mob-9083269825
- VIII) Agriculture Development Officer,
- IX) Block Live-stock Development Officer, Mob-9433642824
- X) Child Development Project Officer,
- XI) Sub-Divisional Officer, Kirnahr Irrigation Sub-Division
- XII) Inspection Food & Supply, Nanoor North & South
- XIII) All Prodhan's
- XIV) SAE's (All)
- XV) Block Disaster Management Officer

2. General Information of this Block

a)	Total no. of GPs	11
b)	Total population	218543 (Census-2011)
c)	Total no. of Mouza	138
d)	Total no. of Villages	163
e)	No. of Mouzas under Flood prone areas	63
f)	No. of villages under Flood prone areas	69
g)	Population likely to be affected due to flood	73000(approx.)
h)	Economic structure	Agriculture based economy

3. Name of flood prone villages

Sl. No.	Name of the flood prone villages	Name of G.P.	Name of the rivers cause damage
1	Mangalpur, Patisara, Brahamankhanda, Palitpur, Ranibazar, Chakpratppur, Thupsara, Bamunia, Sundrapur, Sedhai, Tikuri, Kurgram, Ramkrishnapur, Sarisha, Atkula, Nowda, Palundi, Santra, Harmoor, Danyapara, Gamar, Dangapara, Gawalpara, Basapara, Sekherpara.	Thupsara	Ajay river Ajay river
2	Modda, Binera, Gorpara, Dihghirpara,	Jalundi	

	Jalundi, Banagram, Srirampur, Palita, Bhatiar, Kurumboghosh, Kulia, Bangachhatra, Nowda.		
3	Nowanagar, Danyapara, Kodda, Gomra, Chhatingram, Khujutipra, Sehala, Sirajpur, Sakodda, Serpur, Purandarpur, Kajirpara, Srikrishnapur, Kankunia, Bhatpara, Gandhpur, Raotara, Sajnore, Natungram, Belai.	Nowanagar Kodda	
4	Mahesgram, Nimra, Kaferpur, Parota, Kirnagar.	Kirnagar-I	
5	Gomai, Motipur, Ankupur.	Kirnagar – II	Kuye river
6	Aligram, Ruipur, Komardanga	Daskalgram – Kareya – I	
7	Atgram, Angora, Pundra, Bandar, Baliguni, Baliswar.	Uchakaran	Bandar Kandar

4a. **Flood rescue shelter :**

The following venues are selected for flood rescue centers.

(A)

- (i) Brahmankhanda-Basapara High School
- (ii) Thupsara G.P. Office at Basapara.
- (iii) Thupsara I.P.P.-IV Building
- (iv) Thupsara Primary School

(B)

- (i) Nabasta High Madrasa
- (ii) Khujutipara Flood Relief Centre
- (iii) Natungram Flood Relief Centre
- (iv) Nowanagar Kodda G.P. Office at Khujutipara
- (v) Khujutipara RGJ High School
- (vi) Chandidas Mahavidyalay

(C)

- (i) Bangachhatra High School
- (ii) Jalundi G.P. office at Bangachhatra

(D)

- (i) Kirnagar – I G.P. Office
- (ii) Kirnagar – II G.P. Office
- (iii) Kirnagar TPM Girls High School

(These flood shelters are highly indicative in nature. In case of exigency other government and semi-government buildings may be used accordingly with prior intimation to concerned authorities.)

4b. **Air Dropping Sites**

- (i) Khujutipara RGJ High School ground, Khujutipara
Lat-23-36-15 Long-87-52-45
- (ii) Natungram High School ground, Sajnore
Lat-23-37-45 Long-87-57-00
- (iii) Brahmankhanda-Basapara High School, Basapara

- Lat-23-34-00 Long-87-51-00
 (iv) Bangachhatra Football ground, Bagachhatra
 Lat-23-35-00 Long-87-50-00

5. Villages regularly cut-off during flood

Thupsara GP	Harmur, Dannyapara, Mangalpur, Rohinipur, Palitpur, Kurgram, Sedhai, Tikuri, Thupsara, Palundi
Nowanagar-Kodda GP	Bhenpura, Gomra, Raotara, Nowanagar, Gandhpur, Belai, Sajnore
Jalundi GP	Srirampur, Biner
Uchkaran GP	Baliswar

6. Major weak points on the Embankment of Ajoy River (as per earlier information's) :

- (i) Mongalpur, Gamar : (a) Repair of embankment is required.
 (b) Raising of top level of Ring Bundh is required
- (ii) Sedhai, Nutundangapara : (a) Filling upto pitch is required
 & Sundarpur (b) Boulder pitching is required
- (iii) Hossainpur : (a) Repair of embankment is required.

Apart from these three are many serious type of rain cuts which are being repaired by the concerned Irrigation Officials as a part of F.P.M. (Flood Protection Measure)

Further an emergency stock of approximately 25000 sand bags are kept at the disposal of irrigation department near Palundi for situations of exigency.

7. Roads regularly damaged due to flood

Thupsara GP	Basapara to Sedhai Road, Brahmankhanda to Harmur Road, Barasat to Santra Road
Nowanagar-Kodda GP	Khujutipara to Banagram Road, Khujutipara Badasahi Road, Gopdihi to Serpur Road
Jalundi GP	Bangachhatra to Banagram Road
Uchkaran GP	Sajnore to Jagginagar Road

8. Road Communications. :

Authority of P.W.D. (Roads), Kirnahar to look after the roads and repair the damaged pucca roads, bridges so that relief operations do not get disrupted due to dislocation. No heavy truck would ply on morrum road during

the period of incessant rain and flood situation except the vehicles meant for emergency purpose.

9. Tele – Communications & Phone Numbers :

(i)	B.D.O., Nanoor	:	7479007721
(ii)	Sabhapati, Nanoor	:	7479007720
(iii)	O/C Nanoor P.S.	:	9083269825
(iv)	CDPO, Nanoor	:	03463-241693
(v)	BLDO	:	9433642824
(vi)	BMOH	:	9474412562
(vii)	ADO	:	03463-241405
(viii)	P.W.D. Roads	:	03463-252528
(ix)	Electric Office, Kirnahar	:	03463-267237

Concerned authority of Telephone Department to look after the telephone lines all over the Block area so that it functions un-interruptedly on the eve of emergency.

10. Electricity :

Electricity line should be cut-off in consultation with the Sabhapati, Nanoor P.S., concerned Prodhans, BDO, Nanoor & O/C, Nanoor Police Station. Concerned officials will be informed accordingly.

11. Warning system :

After receiving the message from the B.D.O., Nanoor, Prodhans would inform the public through miking. On receiving the message of flood/natural calamity, Prodhans would utilize the service of the G.P. Karmee to alert the people of flood/natural calamity prone area by beat of drums or any other suitable means.

12. Requirements of Boats :

At least 3 nos. of boats are required at the following flood prone G.P. i.e.

(i)	Thupsara G.P.	-	1 boat
(ii)	Nowanagar - Kodda	-	1 boat
(iii)	Uchkaran	-	1 boat

13. Drinking water :

District Magistrate is to be requested to place adequate fund at the disposal of BDO, Nanoor for sinking and re-sinking the tube wells after flood. Asst. Engineer(RWS) to be requested to take measures for washing, disinfecting, sinking and re-sinking of tube wells by his staff.

14. Requirement of relief materials and contingency an emergency stock :

SDO, Bolpur to be requested to arrange for supply of sufficient no. of polythene sheets, clothings etc and also relief contingency. He may be requested to take necessary arrangement to keep reserve stock of the following materials for Nanoor Development Block to combat flood if occurs.

- | | |
|---|---------------|
| 1. Special GR (Kind) | 500 Qntls. |
| 2. Special GP (Cash) | ` NIL |
| 3. Tarpaulin | 400 pcs. |
| 4. Clothing's (Dhuti, Saree, Lungi, Ch. Garments) | 200 pcs. each |
| 5. Relief contingency | ` NIL |

15. **I.C.D.S.**

CDPO, Nanoor would direct the Anganwari workers to contact the concerned Prodhan to save food stuff and utensils during flood. He is to ensure availability of food and medicines for mother and child during crisis period.

16. **Stock for M.R. commodities**

Inspector, Food & Supply, Nanoor North & South Circle to be requested to keep reserve stock of rice, wheat, sugar, kerosene oil etc under custody of M.R. dealers and wholesalers.

The M.R. commodities – rice, sugar & K. oil meant for flood purpose should be kept reserved upto 31.05.2017 under custody of the dealers of flood prone villages. At least 2000ltrs. of K. oil should be kept reserved with big dealers. 120ltrs. of K. oil and 250ltrs. of K. oil should be kept upto 31.05.2017 as reserve stock with each M.R. dealers of non-flood and flood prone villages respectively. Sub-Divisional Controller (F & S) may be requested to ensure availability of M.R. commodities including dry food, rice etc. from the M.R. shops, chira mill, grocery shops in this block area or near by.

Representatives form Food & Supply Department to ensure that dry foods will be made available from Kirnagar & Khujutipara markets.

17. **Veterinary centers**

<i>Name of centers</i>	<i>Name of the G.P. which will be covered under the centers</i>
Nanoor Block animal health centre	Nanoor, Uchkaran, Bara Saota, Charkalgram
Basapara Addl. animal health centre	Jalundi, Thupsara, N-Kodda
Kirnagar Addl. animal health centre	Daskalgram-Kareya – I, Daskalgram-Kareya – II, Kirnagar – I, Kirnagar – II
Naungram animal health centre	N-Kodda (Part), Thupsara(Part)

BLDO, Nanoor to procure essential medicines and fodder in sufficient quantity for pre/post flood measures.

19. **Medical & Sanitation :**

Preparatory measures to be taken keeping in mind the possibilities of water /flood borne deceases likely to occur (for exam. cold fever, cough, skin decease, amebiacis etc.).

Necessary medicines useably to be kept at disposal during flood

- | | | |
|----------------------------|----------------------------|-------------------------|
| 1. Bleaching power | 2. Halazone tabs | 3. C.R.S. |
| 4. Tab. Metronidazol | 5. Tab. Norfloxacin | 6. Rantidine |
| 7. Reglan Tb. | 8. Anti Spasmodic Tab. | 9. Antacid Tab. |
| 10. Ciprofloxacin Tab. | 11. Amoxicillin Tab. | 12. Paracetamal Tab. |
| 13. Mercuerochrome Tab. | 14. Phenyl | 15. Dettol |
| 14. Cough Syrup | 15. Anti-biotic Suspension | 16. Metrogyl Suspension |
| 17. Anti emetic suspension | 18. 5% dextrose saline | 19. Ringer Lactate Inj. |
| 20. I.V. Fluid | 21. Salaine /ORS | 22. Ampicillin Cap. |

The B.M.O.H. would be requested for arrangement of :-

1. Inoculation, vaccination and health care.
2. Storing of medicines and equipments in flood prone areas.
3. Stock of essential medicines in vulnerable areas.
4. Stock of O.R.S., bleaching powder and anti-venum for snake bites.
5. Setting of temporary health care units.
6. Sanitation of affected areas.

(Since health care is a highly technical issue and involves human life, the BMOH is expected to draw up her own action plan in case of natural disasters)

18. Agriculture :

ADO, Nanaor to requested to facilitate :-

1. Storing of seedlings, seeds minikit, fertilizers, insecticides and other agriculture inputs for making them readily available to the affected cultivators under loan / grant for raising alternative crops.
2. Raising of seed beds and to keep them in stock in places prone to disaster
3. Introduction of new seeds storage bank scheme.

19. Accidental benefit due to flood/ natural calamity :

If any death occurs due to flood /natural calamity the following steps should be taken to initiate ex-gratia grant. G.P. Prodhans should inform the following guide lines to all concerned.

- a) G.D. entry at the Police Station
- b) Death certificate
- c) Post Mortem report &
- d) Police report.

20. House Building Grant benefit due to flood/ natural calamity :

All applications recieved from affected people are to be enquired into by respective 4-man committees and all procedures as stipulated by govt. are to be maintained.

21. Functions of Gram Panchayat :

During the crisis period G.P. offices will remain open round the clock. As per existing norms all foodgrains and relief articles which would be replaced at the Block Development Office, Nanoor would be sub-allotted to the Gram Panchayats in consultation with the Panchayat Samity. G.P. office will prepare relief priority list with the help of three mans committee viz. concerned G.P. member, concerned P.S. member & one Govt. official and Prodhan will distribute relief materials against muster rolls.

Prodhans would send periodical report of flood damage in prescribed form i.e. CA-II. Prodhans would utilise the services of all staff placed at their disposal.

22. Control Room :

During crisis period a control room would be kept open round the clock and manned by the Block level officials as decided by the Block Development Officer, Nanoor.

Action Plan to combat the emergent situation.**Medical Team :****Nanoor BPHC**

Dr. S. Mukhopadhyay, BMOH	-	Mob-9474412562
Dr. Sandkar Das ,MO	-	Mob-9563949916

Khujutipara PHC

Dr. Sourav Chatterjee, MO	-	Mob-9903868537
Soumitra Sarkar, Pharmacist	-	Mob-9126169760

Kirnahar PHC

Dr. Pradip Kr. Dutta, MO	-	Mob-8348010437
Purnima Dey, HS(F)	-	Mob-9434949736

Banagram PHC

Dr. S.Das, MO	-	Mob-9679995555
Ganga Mondal, HS(F)	-	Mob-9434633022

Block Livestock Team :**Jalundi, N-Kodda, Thupsara GP Area**

Dr. Sonali Jana, VO	-	Mob-9732452842
Sri Hiranmoy Bhattacharyya, LDA	-	Mob-7407590214

Ch. Nanoor, Uchkaran, B-Saota, Charkalgram GP Area

Dr. Parameswari Mondal, VO	-	Mob-9474690095
Sri Ananda Mohan Das, LDA	-	Mob-9434946762

Kirnahar-I & II, Daskalgram-Kareya-I & II GP Area

Dr. Anjan Kumar Mandi, VO - Mob-9674036313
Sri Swapan Chandra, Vety. Pharma - Mob-9734136780

Other contact person

Rakshakali Saw Mill, Nanoor (Chandan Roy) - Mob-9434375681
Shantilata Chira Mill (A.Roy) -Mob-03463-267217
Chandidas Chira Mill, (Haricharan Kar) - Mob-9749233225
Krishadhan Chwodhury, Grocery Shop, Nanoor - Mob-9564926945

Truck /Vehicle

Sk Sabuj - Mob-9832919741
Chandidas TransportMob - Mob-9609175630

ILLAMBAZAR DEVELOPMENT BLOCK

1. Total area : 259.50 Sq. Kilometer
2. Population : 163046 (as per 2011) population under 6 years : 20598
3. Literacy : 65.35%
4. Agricultural, Industrial and other Labours : 25615 nos (approx)
5. B.P.L.families : 19327 nos. Of families belong to B.P.L category
6. Family Members (BPL) : 70803
7. Area under forest : 1245 Hect.
8. Area under major crops : 22100 Hect.

9. **Whether an area is Vulnerable to any natural calamity :** Following G.Ps are Vulnerable to natural calamity to (flood) viz. Illambazar, Ghurisha, Joydev-kenduly & Shirsha etc.

10. **Vulnerable Villages :**
 joydev- Kenduli, Barachaturi, Rampur, Bharangi, Tikarbeta, santoshpur, Raghunathpur, Balarpur, Janubazar, Bhubaneswar, Mondira, Sugar, Dhulpur, Akomba & Chhotochalk, 15 nos. Of villages under Joydev-kenduli G.P

Sirsha, Jikarda, Layekbazar, Sukdala, Ekdalla, Beluria, Billamongal, Baranabagram, 7 nos. Of village under Sirsha G.P.

Kshudrapur, Udaypur, Bharatpur, Kanur, Gangapur, Dumrut, Paschim Narayanpur, Paschim Pratappur- 09 nos. Of villages under Ghurisha G.P.

Khayerbuni, Etapur, Srichandrapur, Srichandrapur Mana, Halshidanga, Usharhar, Sahebanga, Kalitala, Bhagardanga- 09 nos. Villages under Illambazar G.p

11. **Telephone Nos. Of Control Rooms :**

B.D.O. Office : 03463-275224/7044042640/8585810165

Illambazar Panchayat samity :

Illambazar G.P. Office : 03463-275255/8585810136

Sirsha G.P. : 03463-273325/8585810161

Joydev G.P. Office : 03463-270228/8585810140

Ghurisha G.P. Office : 03463-272215/8585810135

Dharampur G.P. Office : 8585810132

Belati G.P. Office : 03463-274318/8585810131

Batkar G.P. Office : 03463-272259/8585810310

Nanasole G.P. Office : 034632-275240/8585810158

Mongaldihi G.P. Office : 03463-283610/8585810144

B.D.O Office : 8585810162

12. Block Level Disaster Management Committee :

This committee is being constituted comprising the following members :

No	Name	Designation	Address	Mobile No	Office No
1	Utpal Patsa	BDO, Illambazar	Illambazar Dev. Block	9432916098	
2	Nabakumar Dhibar	Sabhapati, IPS	Illambazar Dev. Block	9434687025	
3	Sudarshan Bhattacharya	Sahakari Sabhapati	Illambazar Dev. Block	9734282515	
4	Manisha Chowdhuri	BDMO	Illambazar Dev. Block	9474639266	
5	Subir Roy Choudhury	BMOH	Illambazar BPHC	9434455549	
6	Amit Kumar Das	BLDO	Illambazar Office	9434405949	
7	Rakesh Kumar Pandey	CDPO	Illambazar ICDS	8335986687	03463-275264
8	Ranoj Kumar Das	Insp. Food & Supply	Illambazar Dev. Block	9800215156	
9	Fajlul Rahaman	Purta Karmadhakshya	Illambazar Dev. Block	9732378164	
10	Krishna Kanta Hazra	Prodhan, Illambazar G.P.	Illambazar G.P.		03463-275255
11	Chandan Mahanta	Secretary, Subhas Bayamagar Club	Illambazar (Chatore)	9153193401	
12	Ananda Mitra	Secretary, Tarun Sangha	Illambazar Hattala	9232768596	
13	Buddhadev Das	Secretary, Bhagabati Bazar Jagarani Sangha	Bhagabati Bazar	9732372279	
14	Bikash Ghosh	Secretary, Parimal Smriti Sangha	Illambazar School Bagan	9153059997	

13. Nearest Rescue Centres :

Joydev-Kenduli Ram Krishna F.P. School, Tikarbeta Jr. Basic School, Barachaturi F.P.School, Janubazar Pitambar High School, Santoshpur F.P.School, Akomba F.P.School, Balarpur F.P.School.

Sirsha Sailajakanata High School, Sirsha G.P. Office, Telephone No- 273325, Sirsha F.P.School, Baranabag ram F.P.School and Sukdala F.P.School.

Pratappur F.P.School, Udaypur F.P.School, Khudrapur F.P.School, Netaji Colony F.P.School, High School and Kanur Co-operative.

Daranda Chandimata High School, Sahebanga F.P.School, Tel. No.- 275505, Ushardihi F.P.School, Illambazar F.P.School, Srichandrapur F.P.School, Halshidanga F.P.School & Laxmipur F.P.School.

14. Rescue Materials :

- i) Fire Extinguisher ii) Gum Boot iii) Helmet iv) Microphone v) Life Jacket
vi) Rope vii) Hand Gloves

15. **Name and Mobile No. Of JCB, Water Tranker and Tractor owner :**

SADANANDA GARAIN , Mob : 9434122209

16. **Nearest Health Centres :**

Illambazar B. P.H.C., Telephone No.: 275-323, Joydev – Kenduli P.H.C., Telephone No :-

17. **Rainfall and River Water gauge reading stations :**

Rainfall recorded at Block Seed Firm, Illambazar & River gauge station is in the river of Ajoy, at Illambazar.

18. **Setting up of control rooms at different levels with manpower and contact numbers :**

Control rooms are formed at different levels with the help of Block, Panchayat Samity & Gram Panchayat staff, who will render all possible helps at the time of danger.

Contact No :

- i) Block Development Officer, Illambazar : 03463-275224/7044042640
- ii) Block Disaster Management Officer , Mob. No : 9474639266
- iii) Illambazar Panchayat Samity : 03463-275243

19. **Strengthening of water availability :**

Three pipe line for water supply has been set up by P.H.E. under this Block areas, except that 297 nos. Of Deep Tube Wells and 81 nos. Of ordinary tube wells has been functioning properly to meet the necessity of drinking water of the villagers.

20. **Location of helipads of high lands :**

- i) Illambazar Foot Ball Ground
- ii) Ghurisha Sripur High School Ground

21. **Particulars of rescue Teams :**

Rescue Teams are formed with the help of Block, Panchayat Samity, Gram Panchayat staff and local clubs etc.

22. **Availability of fodder :**

Fodder is available at Block Seed firm Illambazar, Birbhum.

23. **Selected agencies for gruel kitchen :**

There is no hard and fast for selected gruel kitchen. Local arrangement has to be made on emergent basis.

24. **Nearest points of Dry food availability (e.g.- M.R.Dealers, Rice Mills, Chira Mills, Sugar Wholesalers etc. :**

M.R.Dealers related to Joydev-kenduli G.P. :

Nitya Dulal Chattaraj of Joydev Kenduli, Abdl Goni Mondal of Chhotochalk, Liyakat Ali Mirdha of Sugarh, Asraf Ali of Sahapur, There is no rice mill, Chira Mill & Sugar Wholesellers under Joydev-kenduli G.P.

M.R.Dealers related to Sirsha G.P. :

Md.Rafique of Baranabagram, Shyamapada Garain of Uttarkona, Nirmal Chandra Ghosh of Barachak, Sudhakar Garain of Kharui. There is no rice mill & Sugar wholesalers under Sirsha G.P.

M.R.Dealers related to Ghlurisha G.P.

Smt. Manashi Mukherjee of Tinore, Firoja Begam of Ichhapur, Madan Mahanta of Udaypur, Nazrul Mondal of Nohona. There is no rice mill, Chira mill & sugar wholesalers under Ghurisha G.P.

M.R.Dealers related to Illambazar G.P. :

Banamali Garain of Illambazar, Illambazar Co-Operative AMS Ltd. Of Illambazar, Dipnarayan Ghosh of Srichandrapur, Bipad Taran Das of Payer, Marangburu Lamps Co-Operative Ltd., of Ushardihi, Sujit Kr. Sengupta of Daranda.

Illambazar Zobnal Co-operative Rice Mill, Mahaprabhu Chira Mill of Sukhbazar.

25. Weak points on the river of Ajoy :

- I. Sirsha,Shukdala & Ekdala under Sirsha G.P.
- II. Mondira & Balarpur village under Joydev-kenduli G.P.
- III. Santoshpur,Paschim Narayanpur & Gangapur Village under Ghurisha G.P.
- IV. Khayerbuni, Etapur,Srichandrapur & Ushardihi Village under Illambazar G.P.

26. Requirement of Relief Materials as preparedness to combat any eventualities due to Natural Calamities :-

1. Tarpauline : 2000 pcs
2. Children Garments : 5000 pcs
3. Garments : 10000 pcs.
4. Gunny Bags : 5000 pcs.
5. Fodder : 10 M.T.
6. Baby Food : 50 Kgs.
7. Chira : 50 Qntls.
8. Molasses : 5 Qntls.
9. Bread : 2000 pound
10. Relief Contingency : Rs. 30000.00
11. Cash G.R. : Rs. 20000.00

RAMPURHAT-I DEVELOPMENT BLOCK

Email ID- bdo.rampurhatone@gmail.com, Ph No. 03461-255104

Block At a Glance

1	Total No Gram Panchayat	9
2	No of Municipality	1
3	Total No of Mouza	119
4	Area Of the Block	387 sqkm
5	No. of household (Census-2011)	44263
6	Total Population (Census-2011)	188435
7	Total Male Population (Census-2011)	95977
8	Total Female Population (Census-2011)	92458
9	Total SC Population (Census-2011)	60228
10	Total ST Population (Census-2011)	25815
11	BPL Household	25135
12	Total Elector	165282
13	Male	84340
14	Female	80942
15	EPIC Electors	100%
16	Total No of Polling Stations	202
17	NCLP Schools	4
18	High Schools	45
19	Primary Schools	169
20	MSK/SSK	5/32
21	AWC	304
22	BPHC/PHC/Sub-Centre	1/3/9
23	Literacy rate – Male/Female	55.60%/44.40%
24	Industry- Crashar	261
25	Industry- Mine	45
26	Boundary of the Block	
	a) On the North	Nalhati-I Development Block
	b) On the East	Rampurhat-II Development Block
	c) On the West	Jharkhand State
	d) On the South	Mayureswar-I & Md. Bazar Block

BLOCK LEVEL DISASTER MANAGEMENT COMMITTEE WITH THEIR TELEPHONE NUMBERS

Sl. No.	Designation	Contact No.
1.	Sabhapati, Rampurhat-I Panchayat Samity	8926785035
2.	Block Development Officer, Rampurhat-I	7044042642
3.	Sahakari Sabhapati, Rampurhat-I P.S.	9732372916
4.	Block Disaster Management Officer, Rampurhat-I	9933592921
5.	Member, BZP (Sahakari Sabhadhipati, BZP)	9153670513
6.	Opposition Leader, Rampurhat-I Panchayat Samity	9614105436
7.	Karmadhakshya (All), Rampurhat-I P.S.	Enclosed Separate Sheet
8.	Prodhan (All), Rampurhat-I P.S.	
9.	S.D.E., Rampurhat Telecom Circle	03461-255999
10.	B.M.O.H., Chakmondala B.P.H.C.	9903968165
11.	A.D.A., Rampurhat- I Block	9433233245
12.	C.D.P.O., Rampurhat-I Block	9046226481
13.	B.L.D.O., Rampurhat-I Block	9474320309
14.	Asstt., Engineer, PHE, Rampurhat Division	
15.	Sub-Asstt. Engineer, P.W.D. (Roads)	9434361341
16.	S.D.O., Irrigation, Rampurhat Sub-Divn.	9735696698
17.	Area Inspector (Food & Supply) , Rampurhat-I	9434220704
18.	Asstt. Engineer, Rampurhat Electric Supply	
19.	Officer-in-Charge, Rampurhat Police Station	03461-255100
20.	B.L. & L.R.O., Rampurhat-I Block	9531505016
21.	S.A.E. (R.W.P.), Rampurhat-I Block	9832077888

BLOCK LEVEL COMBAT TEAM**MANAGEMENT TEAM**

<i>Sl. No.</i>	<i>Name & Designation of the Officers & Staff</i>	<i>Telephone Number</i>
1.	Nitish Bala, W.B.C.S. (Exe), B.D.O.	03461 – 255104
2.	Subir Roy, Jt.B.D.O.	-do-
3.	Subir Kumr Dey , B.D.M.O.In-charge	-do-
4.	Dipjoy Deb, MWI	-do-
5.	Aloke Mukherjee, B.W.O.	-do-
6.	Biswajit Mukherjee, S.A.E.(BP)	-do-
7.	Amitava Pal, U.A. (PS)	-do-
8.	Rinakhi Ghosh(CCT)	-do-
9.	Nemcheki Sherpa, L.D.C (Relief)	-do-

MEDICAL TEAM

<i>Sl. No.</i>	<i>Name & Designation of the Officers & Staff</i>	<i>Telephone Number</i>
1.	Block Medical Officer of Health	9903968165
2.	Additional Médical Officer of Health	-do-
3.	B.S.I.	-do-
4.	Health Assistant (Medical)	-do-
5.	All HSs & ANMs in their respective GP & Sub-Centre	

AGRICULTURE TEAM

<i>Sl. No.</i>	<i>Name & Designation of the Officers & Staff</i>	<i>Telephone Number</i>
1.	Asstt. Director of Agriculture, Rampurhat-I	9093626019
2.	K.P.S & Other Staff	-do-

Flood Contingency Plans

Emergency Flood Plan

Flood Plans can enable a flexible response to problems caused by flooding. Although barriers may protect potential flood areas from predictable tidal or storm surges, flooding can occur at any time.

- Prolonged or intensive rainfall
- Rapid snow thaw
- Abnormally high river levels
- Major storms, tidal waves or tsunami

Flood Warnings

A typical flood warning time is around 30 to 60 minutes. Sample flood warning messages are:

- Flood Alert – Flooding is possible
- Flood Warning – Flooding of homes, businesses and main roads is expected
- Severe Flood Warning – Severe flooding may cause Imminent danger
- All Clear – No Flood Alerts or Warnings are in force

ROLES AND RESPONSIBILITIES

When a flood warning message is received, an Emergency Manager can alert relevant agencies. Depending upon the scale of potential flooding, the main difficulties are:

- Care of evacuated, hurt or homeless people
- Protecting of utilities
- Availability of transport
- Flood alleviation e.g. clearing blocked culverts and drains
- Providing emergency health advice
- Providing road barriers and signs
- Coordinating emergency support

Police

Primary police responsibilities:

- Coordinate emergency services, local authorities, media etc
- Assist evacuation
- Secure, protect and preserve the scene, and control traffic
- Organize and disseminate casualty information
- Provisionally identify dead people
- Restore normality

Fire & Rescue Services

Primary fire service responsibilities :

- Rescue trapped casualties
- Control fires, released chemicals and other hazards
- Assess hazards concerning evacuation
- Ensure safety of rescue personnel
- Minimize environmental dangers
- Liaison with ambulance services and medical services
- Recover dead in conjunction with the police
- Stand by during recovery

Ambulance Services

Primary ambulance service responsibilities:

- Save life in conjunction with other emergency services
- Extricate, assist and stabilize injured people
- Provide ambulances, medical staff, equipment and resources
- Establish effective triage points and systems
- Provide a central point for medical resources
- Provide communication facilities
- Alert receiving hospitals
- Provide transport for medical teams and their equipment
- Arrange transport for injured people
- Maintain emergency cover

Emergency Coordinator

Primary emergency coordination responsibilities:

- Prepare Emergency Plans for local resources and useful equipment
- Advise residents of flood prone areas to obtain sandbags
- A single point of contact for information
- Issuing warning messages to local authorities
- Advise on weather, water flow, warnings and evacuation
- Free obstructions to water drainage
- Repair breaches in flood defenses
- Issue media statements
- Issue situation updates
- Deploy sandbags for flood defense

Advice for Public

1. FLOOD WARNING: 'GO IN, STAY IN, TUNE IN'
2. Stay calm
3. Ensure that neighbors know of the warning, and be prepared to help them

4. Keep a list of useful telephone numbers
5. Monitor local radio
6. Make a flood kit: medications, warm clothing, sealed food, blankets, matches, candles, flashlights, portable radio, spare batteries, rubber gloves, personal documents

Personal Flood Plans

Discuss a plan with family members, friends and neighbors
 Know how to disconnect gas, electricity and water supplies
 Know where to move vehicles in an emergency.
 Store valuable property in a raised secure location
 Fill containers with clean water (Avoid using flood waters or local water)
 Care for the needs of pets and domestic animals

Remember

If you live in a flood risk area, have:

Sufficient sandbags or other devices to block doors, ventilators and openings
 Appropriate insurance cover
 Essential sealed foods, as food supplies may become limited

If evacuated, you may be unable to return to your property for some time

If Flooding is Imminent

Turn off electricity and gas
 Move family members, pets and supplies upstairs

Sandbags

Fill sandbags not more than $\frac{3}{4}$ full
 Lay them in layers with each row tight to each other, end to end
 Stamp them down before laying another row on top
 If a wall is more than two sandbags high, place a double line of bottom sandbags, followed by a second double line, then a single line on top.
 Make sandbags with compost bags, carrier bags or pillowcases filled with sand or earth
 Put a plastic sheet down first to act as an extra seal
 Protect all water entry points including air bricks, air vents and utility openings
 If gas vents are sealed, disconnect any gas supply
 Seals around doors and windows should be made watertight
 It can take 60 sandbags to correctly seal an external door

General Health and Safety

Do not walk, drive or swim through floods.
 Be aware of hidden dips in a road
 Floods often contain sewage - avoid food that may have been contaminated by floodwater
 Avoid wet electrical equipment
 Ventilate your property as much as possible, while maintaining security
 If evacuation is necessary follow police advice

**LIST OF FLOOD SHELTERS
 UNDER RAMPURHAT-I DEV. BLOCK**

Sl. No.	Name of the Institution used as flood Shelters (if required)	Gram Panchayat	Exact Location of the Institution		Capacity	Contact No. of the Head of the Institution	If Gruel Kitchen starts, name of the Cook with Contact No.	Name & Tel. of the nearest dealer
			Latitude	Longitude				
1.	Barshal High School	Barshal	24.14603	87.78318	1000	9474747808		9002459506
2.	Joykrishnapur High School	D'bat i	24.18518	87.80301	1000	9635892570		9734881339
3.	Ayas High School	Ayas	24.25200	87.78170	800	9474832025		9932249703
4.	Kusumba High School	Kusumba	24.19147	87.75699	1000	9732363640		
5.	Kasthogora R.N. High School	K'gora	24.12030	87.70820	800	9434635700		7407778997
6.	Mashra High School	Mashra	24.13271	87.67311	700	9434637133		
7.	Salbuni Pry School	Narayanpur	24.25034	87.64509	300	9800798680		8373831233
8.	Kharbona High School	Bonhat	24.15670	87.74180	800	8001529746		9932570923

MAYURESWAR-I DEVELOPMENT BLOCK

Natural disasters continue to strike unabated and without notice and are perceived to be on the increase in their magnitude, complexity, frequency and economic impact. These hazards pose threat to people, Infrastructures and economic assets and assume disastrous proportions when they occur in areas of dense human habitations.

Mayureswar-I Block is situated in the middle of Birbhum District under Rampurhat Sub-Division, Mollarpur is the Block Head Quarter by the side on N.H 60.

Previous years out of 9 Gram Panchayats, 4 Gram Panchayats were fully affected and 5 Gram Panchayats were partly affected due to overflow of River Dwarkar & water logging from heavy rain in the adjacent JHARKAND PLATEAU. In the year 2000 almost 75 mouzas were usually inundated due to overflow of Dwarka River under Mayureswar-I Block area.

Hope to prevent the situation during any sorts of disaster the co-ordination and cooperation of all Govt. organizations, Panchayat Raj Bodies, Voluntary Organizations and local people this plan is very much essential. It is requested to all concerned to extend their helping hands to helpless and distressed people at the time of needs.

This plan have been prepared in anticipation of mitigating of human misery in the event of any kind of disasters like flood, cyclone, water logging, fire lightening, road accident or house collapse etc. Action plan at Gram Sansad level & GP level are prepared for fighting the disasters.

Mayureswar - I Block Disaster Management Committee				
SL NO	NAME	DESIGNATION	OFFICE NUMBER	PHONE NUMBER
1	DHIRENDRA BANERJEE, SABHAPATI, MAYURESWAR-I PANCHAYAT SAMITI	CHAIRMAN	03461-263184	9775037566 7797022225
2	SOBHARANI LET, SAHA-SABHAPATI, MAYURESWAR-I PANCHAYAT SAMITI	MEMBER	03461-263185	9800496200
3	AVIJIT ROY, M.L.A. 290, MAYURESWAR A./C.	MEMBER		8348504343
4	SUKHEN MONDAL, MEMBER BIRBHUM ZILLA PARISHAD	MEMBER		9475096310
5	BANANI ROY, MEMBER, BIRBHUM ZILLA PARISHAD	MEMBER		9434834757

6	SUSANTA KR BASU BLOCK DEVELOPMENT OFFICER, MAYURESRI-I	CONVENOR	03461-262253	7044042644
7	APARNA DAS ,KARMADHAKHYA S.N.U.J-O-T.STHAYEE SAMITI	MEMBER		7872672792
8	KAJAL SAHA, KARMADHAKHYA PURTA .STHAYEE SAMITI	MEMBER		9679281410
9	HASNEBANU BIBI, KARMADHAKHYA BON -O- BHUMI.STHAYEE SAMITI	MEMBER		9002481243
10	HABIBAR MALLIK KARMADHAKHYA MATSA.STHAYEE SAMITI	MEMBER		9732044912
11	RATHINDRA NATH SARKAR, KARMADHAKHYA SIKSHA.STHAYEE SAMITI	MEMBER		9734318258
12	MULUK CHAND BAGDI , KARMADHAKHYA KRISHI STHAYEE SAMITI	MEMBER		9609530260
13	TAPAN KR LET , KARMADHAKHYA JANA SWASTHA, STHAYEE SAMITI	MEMBER		9932020116
14	MEHER NIGAR BIBI , KARMADHAKHYA BIDYUT, STHAYEE SAMITI	MEMBER		9735441281
15	DHULU SEKH , KARMADHAKHYA KHADYA, STHAYEE SAMITI	MEMBER		9735843424
16	SUMITA DAS , PRADHAN, BAJITPUR G.P.	MEMBER	03461-262247	9474378364
17	SURABHI MONDAL, PRADHAN, KANACHI G.P.	MEMBER	03461-262212	9800248789
18	RUBI MARDI, PRADHAN, MOLLARPUR-I G.P.	MEMBER	03461-262260	9734819119
19	MINTU SAHA, PRADHAN, MOLLARPUR-II G.P.	MEMBER	03461-262209	9609312176
20	HAZ MAHAMMAD SK ,PRADHAN TALOWAN G.P.	MEMBER		9153192110
21	CHHANI BAGDI , PRADHAN DAKSHINGRAM G.P.	MEMBER	03461-239330	9647991652

22	KALYANI GOSWAMI, PRADHAN DABUK G.P.	MEMBER	03461-220315	9647940133
23	SAIRA BIBI, PRADHAN JHIKODDA G.P.	MEMBER	03462-242367	9732154355
24	MD NASIMUDDIN SK, PRADHAN, BARATURIGRAM, G.P.	MEMBER	03462-287074	9775712138
25	DR. PRITHIS KUNDU, B.M.O.H.	MEMBER	03461-262201	
26	DR. NITYALAL DAS, B.L.D.O.	MEMBER		9434947020
27	JIBAN CHANDRA NATH, ADA	MEMBER	03461-262225	9609335038
28	SRI TANMOY GHOSH, O/C MAYURESWAR PS	MEMBER	03462-262600	9609285202
29	DIPENDRA RANA S.I OF SCHOOLS MOLLARPUR CIRCLE	MEMBER	03461-262825	8609074059
30	ARUN MONDAL S.I OF SCHOOLS MOLLARPUR CIRCLE	MEMBER	03461-262830	9474114554
31	BL&LRO MAYURESWAR-1	MEMBER	03461-262402	9163863684
32	USHA DAS , Jn Eng (RWS)	MEMBER		8250773696

Location:

Latitude:-23-58-00 to 24-06-00 North.

Longitude:-87-40-30 to 87-52-30 East.

Population:

SI No	Name of the Block	Total Number of HH	Population			Category			
			Adult	Children < 6yrs	Total	SC	ST	MIN	GEN
1	Mayureswar-I Dev. Block	37943	15978 2	19966	17974 8	5443 5	543 9	1622 5	10364 9

Household details:

SI	Name of the	No of APL HH	No of BPL HH
----	-------------	--------------	--------------

No	Block	ST	SC	OBC	GEN	ST	SC	OBC	GEN
1	Mayureswar-I Dev.Block	93	3263	2099	13571	497	10969	3407	5724

SC/ST Population:

SI No	Name of the Block	SC		ST		Total	
		M	F	M	F	M	F
1	Mayureswar-I Dev.Block	27651	26784	5253	5439	81465	78317

Workers details:

SI No	Types of Workers					
	Skilled Workers		Semi-Skilled Workers		Unskilled Workers	
	M	F	M	F	M	F
1	33760	6370	13729	10051	46579	15876

Literacy:

Literate			Illiterate		
M	F	T	M	F	T
56064	43929	99993	25401	34388	59789

Rain Recording Stations:

- Total No. of Rain Recording stations in the Block-2 (Two).
- Location of Rain Recording stations:
 - Office of the Assistant Director of Agriculture at Mollarpur.
 - Sub-Divisional Officer (Irrigation) Mollarpur.

Livelihood details:

Name of Block	Total house holds	Agriculture	Agricultural labour	Other Labour	Fishing		Petty Business	Service holder	Others (specify)
					Sweet water	Saline			
Mayureswar-I Dev. Block	39623	5634	16550	5250	3678	Nil-	4579	1731	2201

River & Creeks:

Name of the River/Creek	Name of the Place	Danger Level
Dwarka	Bajitpur, Namikandiara, Upparkandiara, Ratgora, Ola, Nokara, Kamra, Talwan	All right and left embankment area. (not available)

Communication facilities:

Name of the Block	Tele Communication (Y/N)	No of Boats		No of Bus		No of Trekker		No of Tractor		No of Jeeps/ (Sma II Vehicle)		No of Two Wheelers	
		G	P	G	P	G	P	G	P	G	P	G	P
Mayureswar-I Dev. Block	Yes	0	0	0	1	0	6	0	97	0	37	0	Noted in the Gram Sansad Plan

- ❖ Power station and electric installation: Power station at Mollarpur.
- ❖ Transport and communication network: Transport -Bus, Truck, Tractor, Trekker other Four Wheelers and Two Wheelers.

Some important contact numbers:

Name of Office	Contact Telephone Numbers/ Fax Numbers.
BPHC Mayureswar-I	03461-262201/9239474204
Block Livestock Office Mayureswar-I	9434947020
Assistant Director of Agriculture-Mayureswar-I	03461-262225,9748569877
Block Land & Land Reforms Office-Mayureswar-I	03461-262402
Sub-Divn.Office (Irrigation)	9434471755
PWD (Roads)	8900659814
S.I of Schools Mollarpur Circle	03461-262830
S.I of Schools Mollarpur East Circle	03461-262825
C.D.P.O Mayureswar-I	03461-262215

Mollarpur Thana

03461-262600

NALHATI-I DEVELOPMENT BLOCK

Name of the Block	:	Nalhati-I
Total Area of the Block	:	24,598.80 Hector
No. of Gram Panchayat	:	9
No. of Gram Samsads	:	139
Total Population	:	2,06,973 (As per 2011 Census)
Total Population	:	1,06,103 (As per 2011 Census)
Male	:	1,00,863 (As per 2011 Census)
Female	:	1,00,863 (As per 2011 Census)
Others	:	07 (As per 2011 Census)
Average Rainfall	:	1400 MM (Approx)
No. of GPDMC Formed	:	---
No. of Vulnerable G.P.s	:	7
No of Vulnerable Villages	:	66
No of Flood Shelters/Pry.	:	1/94
Schools		
No. of Higher Secondary School	:	10
No. of High School	:	14
No. of Jr. High Schools	:	10
No. of High Madrasah	:	02
No. of M.S.K.	:	06
No. of Pry. Schools	:	146
No. of S.S.K.	:	44
No of Temporary Helipads	:	7
Major Agri. Products	:	Rice, Wheat, Vegetables
Pisciculture & Animal Husbandry	:	Pond Fish, Duckery, Poultry
No. of M.R. Dealers	:	43
No. of Boats with Boatman	:	13

BLOCK LEVEL DISASTER MANAGEMENT COMMITTEE

Sl. No.	Designation	Contact No.
1.	Sabhapati, Nalhati-I Panchayat Samity	8101519544
2.	Block Development Officer, Nalhati-I	9474766664

3.	Sahakari Sabhapati, Nalhati-I Panchayat Samity	9153529490
4.	Block Disaster Management Officer, Nalhati-I Dev. Block	9126786767
5.	Member, Birbhum Zilla Parishad,	9732190971/8116579914/9732178934
6.	Karmadhyaksha (All), Nalhati-I P.S	03465-255338
7.	Prodhan (All) Gram Panchayats:-	
	Banior G.P.	9732318772
	Boutia G.P.	8642939044
	Haridaspur G.P.	9732135892
	Paikpara	9153905904
	Kalitha	8016944997
	Kaitha-I G.P.	9474614134
	Kaith-II G.P.	9732111939
	Kurumgram	8926651146
	Barla	7679090001
8.	S.D.E Nalhati Telephone	03465-256-110
9.	Area Inspector (Food & Supply)	9474413607
10.	B.M.O.H Nalhati B.P.H.C	03465-255580
11.	A.D.O. Nalhati-I Block	
12.	C.D.P.O. Nalhati-I Block	03465-256-273
13.	B.L.D.O Nalhati-I Block	9333302541
14.	Asst. Engineer, PHE, Nalhati Division	
15.	Asst. Engineer, PWD	03461-255034
16.	S.D.O. Irrigation	03465-255-064
17.	Sub- Asst, Engineer, PWD (Roads)	
18.	Asst. Engineer, Nalhati Elec. Supply	
19.	Station Superintendent, Nalhati Elec. Supply	03465-255-238
20.	Officer-In Charge, Nalhati Police Station	03465-255-100(255-247)
21.	B.L.&L.R.O, Nalhati-I Block	03465-255-778
22.	S.A.E (All), Nalhati-I Dev. Block :-	
23.	S.A.E (BP), Nalhati-I Dev. Block	9732111302
24.	S.A.E (RWS), . Block Nalhati-I Dev. Block	9474738829
25.	S.A.E. (A-I), Nalhati-I Dev. Block	9475362443

IMPORTANT PARTICULARS**CONTROL ROOM**Telephone No. 03465-255236 & 255338

1.	Arindam Mukerjee, Jt. BDO	8017508584
2.	Sanjib Roychoudhury, B.D.M.O	9126786767
3.	Sv.D.O	
4.	Satyajit Roy, SAE (RWS)	9474738829
5.	Susanta Kr. Bose, UDC	9433317259
6.	Gadadhar Banerjee, UDC	8967592428

7	Bidyut Monal, DEC(MDM)	9002640210
8.	Debasish Dutta, Consultant(HC)	9434632531
9.	Sri Ratan Ch. Dey, Orderly to BDO	9732010542
10.	Sri Kameswar Singh, O/P	9679212080

LIST OF EXTENSION OFFICERS

Sl No	Name of the E.R.O.	G.P Allotted
1.	Nabakanta Mondal, APO	Barla G.P.
2.	Debabrata Ghosh, APO	Kurumgram G.P.
3.	Sri Anup Kumar Basak, C.I	Haridaspur G.P.
4.	Sri Satyajit Roy, S.A.E (All)	Kalitha
5		Banior
6	Supriya Halder, SAE	Boutia
7.		Kaitha-I
8.	Sri Prasun Dutta, B.I.O	Kaitha-II

GRAM PANCHAYAT

Sl. No.	Name of G.P	Office Phone No.	Mobile No.
1.	Barla	03465-244-264	7679090001
2.	Kurumgram	03465-244-256	8926651146
3.	Bautia	03465-234-302	8642939044
4.	Haridaspur	03465-241-236	9733605433
5.	Kalitha	03465-255-094	8016944997
6.	Kaitha-I	03465-230-324	8016136115
7.	Kaitha-II	03465-230-323	9732111939
8.	Paikpara	9232526932	9153905904
9.	Banior	03465-246-304	9732318772

HELIPAD/ AIR DROPPING PLACE

Name of the G.P	PLACE	Latitude	Longitude
Kurumgram	Kurumgram High School Ground	N24.15.53.9"	E08.52.17.5"
Haridaspur	Baidhara Barrage	N24.15.14.6"	E087.44.02.7"
Kaitha-II	N.H._60 Near Velian Village	N24.18.22.3"	E087.54.16.6"
Barla	Bujung Bus-Stand	N24.15.11.7"	E087.54.56.3"
Kalitha	Kalitha G.P. Office	N24.14.05.6"	E087.58.18.3"
Bautia	Sonarkundu PHC office	N24.15.57.8"	E087.47.01.8"
Kaitha-I	N.H.- 60 Near Kaitha Hospital	N24.17.29.7"	E087.55.10.4"

LIST OF BOATMAN

Sl. No.	Name of the Boatman With Boat	Address	Contact No
1.	Bablu Let, S/o Sadananda Let	Vill-Kanupur	Barla G.P (Phone No. 9232705090)
2.	Barun Let S/o Nabakumar Let	Vill- Makrampur	-do-
3.	Mostofa Sk S/o	Vill- Joypur	Haridaspur G.P (Phone No. 241236)
4.	Situ Behera S/o	Vill- Bhagabatipur	-do-
5.	Aswini Behera, S/o	Vill-Singdahari	-do-
6.	Kartik Mondal S/o Sonyasi Mondal	Vill- Nakatipara	Kaitha-I G.P (Phone No.230324)
7.	Sukumar Let S/o Kiriti Let	Vill- Debogram	- do-
8.	Muktipada Das S/o BhaktiBhusan Das	Vill-Bilkandi	-do-
9.	Jagannath Fulmali S/o Kartick Fulmali	Vill- Bilkandi	-do-
10.	Jiten Let S/o Pashupati Let	Vill- Srirampur	Boutia G.P (Phone No. 234302)
11.	Joydev Let S/o Kartick Let	Vill- Jhowpara	-do-
12.	Bishnu Let S/o Pashupati Let	Vill- Erangi	-do-
13.	Mohan Let S/o Ajoy Let	Vill- Sonarkundu	-do-

NATURE

- (a) The Bramhani river rises speedily and floods within 48 hours if danger Level is already reached or 72 hours if not reached.
- (b) The danger level is 32.50 m. and the extreme danger level is 33.40 m.
- (c) People residing on the sides of the river are panicky and population density higher.
- (d) Habitations have developed on low lying, unprotected areas which get water logged very early. People have to leave home and shift to safer areas especially people with single storied kutchha houses.
- (e) Flood Shelters are less in this area and school buildings are used for the purpose.
- (f) Due to rapid rise of the river water, evacuation and shelter operation becomes a problem.

FLOOD-PRONE AREA

- (a) Indradanga, Podhra, Haripur, Miapur, Patdanga, Kodda, Natungram, Saora, Raghunathpur, Thengapur and Dharampur under Kurumgram Gram Panchayat.
- (b) Madhavpur, Joypur, Lakhijole, Birbhajan, Santhoshpur, Kayerbuni, Kartickdanga, Bildanga, Udaynagar, Haridaspur, Alampur, Bajpara, Bhagabatipur, Dangapara, Dastarpur, Balarampur, Guniha, Jungal, Tarapur and Bherapara under Haridaspur Gram Panchayat.
- (c) Kanupur, Makrampur, Ranicagar, Rampur, Saraswatipur, Radipur, Kelai, Pakha, Khidirpur, Gopegram, Tailpara, Barla and Bujung under Barla gram Panchayat.
- (d) Dhamri, Ailtala, Nischintapur, Kanaipur and Atgram under Kalitha Gram Panchayat.
- (e) Durgadanga under Kaitha-II Gram Panchayat.
- (f) Rameswarpur, Devgram, Bailkandi and Nakatipara under Kaitha-I Gram Panchayat.
- (g) Erangi, Panita, Harisora, Dhalashin, Mahaipur, Jhowpara, Srirampur, Sonarkundu, Duttakoya, Shimlabagan, Akharadanga and Bautia under Bautia Gram Panchayat.

PRE-FLOOD WORK

- (a) Normal Flood Alert Season July to October, pre- flood work to start in April- May.
- (b) Inspection of the riversides and embankments.
- (c) Hold G.P.D.M.C. meetings to discuss action points.
- (d) Revamp village level D.R.M.C. Groups.
- (e) Check flood shelters/ schools buildings.

- (f) Hold Block Health & Family Welfare Samity meetings and revamp Manpower and cheek medicine stock especially anti-diorrhoea, bleaching Powder, and anti-rabies, A.V.S. etc.
- (g) Cheek on supply of line, tube well parts, dry foods, animal fodder.
- (h) Cheek emergency reserve stock of Kerosene with M.R. Dealers.
- (i) Hold Block Level D.M.C. and Tran Sthayee Samity Meetings weekly from August.

DURING FLOOD

Out

- (a) When water reaches extreme danger level miking to be done for villagers to Be alert especially low-level areas.
- (b) Activate village level teams as per duty chart.
- (c) Open Block and G.P.Control Rooms. Inform S.D.O., I.C.-Police, and Nodal Line Officers promptly. Call N.G.O.s to help.
- (d) Raise tube wells in flookek areas- action R.W.S. Section.
- (e) Sub-allot poly sheets, G.R. food grains to G.P. on need-basis for faster Distribution as per need.
- (f) For little water logging/lesser flood, people want to stay at home. If safe this May be allowed and list prepared. If unsafe G.P. to asked to evacuate them to safer areas.
- (g) If evacuation is not done, relief work done by poly sheets, G.R. distribution As required. List to be prepared for damaged houses especially of poorer People for H. B. Grant/E.R. Grant in future. B.M.O.H. to be asked to send Medical Personnels for regular check-ups. Late Pregnancy and severely sick People to be identified and insisted to go to Health Camps/Sub-Centres. Watch to be kept on out-break of epidemics-action B.M.O.H.
- (h) Crop- loss to be assessed and reported-action A.D.O.
- (i) Animal-loss to be assessed and reported-action B.L.D.O.
- (j) If floodwater raises too- high then evacuation is compulsory
- (k) To mobilize Civil Defence Volunteers to guide evacuation with help from Village Level Team.
- (l) Mobilise boats from Boat Man's Association or locals for evacuation. To Keep list of usage for latter payment.
- (m) To assess situation if cooked food canteen is required. To seed S.D.O.'S Permission and start with the help of Gram Panchayats and N.G.O.'s
- (n) To provide medical attention at Rescue Camp. Fix medical shed, or periodic Visit as per requirement and Health Department capacity.
- (o) To station Emergency Relief Officers (Block Level) at G.P. office/Rescue Shelter for a better liaison. Daily monitoring meeting regarding situation with All concerned levels to be done.

POST FLOOD WORK.

- (a) When water recedes, to inspect recovered village for damage assessment.
- (b) To sanitise/ disinfect tube wells and remove debris.

- (c) To encourage villagers evacuated to go home.
- (d) To provide poly sheets, food to needy families through “Three Men Committee” to start up life.
- (e) To send H.B. Grant Proposals list signed and certified by Prodhan and Countersigned by B.D.O. and Sabhapati to Fovernment and disburse the aid when its comes.
- (f) Re-orient different development schemes like I.A.Y. Beneficiaries, S.G.R.Y./N.F.F.W.P. etc. to help reconstruct affected village-social and economic life. to arrange G.P. and P.S. meetings in this regard.
- (g) Identify lapses and weak sports/ reasons of flood, which could have been prevented and work to rectify the same for next time.
- (h) Give final report to Government through S.D.O.

IMPORTANT PARTICULARS

- | | |
|---|--|
| 1. Stock of relief materials | : B.D.M.O., Nalhati-I Block will look after it. |
| 2. Stock of Medicine and Service of Medical Team | : B.M.O.H., Nalhati, will look after it. |
| 3. Availability of cattle feed & medicine for livestock | : B.L.D.O., Nalhati-I will look after it. |
| 4. Country Boats | : B.D.M.O., Nalhati-I Dev. Block will look after it. |
| 5. Monitoring the flow of Water through major rivers as well as condition of their embankments/ | : Asstt. Engineer, Irrigation, Rampurhat and the Prodhan of concerned G.P. will make arrangement for looking after the situation and will take action accordingly. |
| 6. Tagging of Extension Officers to Flood-prone Gram Panchayat | : Separate Order issued. |
| 7. To alert people | : Prodhan of concerned G.Ps Will make arrangement to alert the people of vulnerable areas. |
| 8. Identification of flood Shelter for each flood Prone areas | : Extension Officers are tagged along with G.P. staff and the Prodhan of the G.P. will look Into the matter well ahead. |
| 9. Meeting of flood Management Committee | : Every Wednesday will held the meeting at the event time. |
| 10. Tube-Wells uplift at the Flood Prone Areas | : S.A.E (RWS) will look after this. |

MURARAI-I DEVELOPMENT BLOCK

1. Block Level Crisis Management Co-ordination Committee

This committee is being constituted comprising the following members

- XVI) Sabhapati of Murarai-1 Panchayat Samity
- XVII) Block Development Officer, Murarai-1 Dev. Block
- XVIII) Hon'ble MLA, 294 Murarai AC
- XIX) Sahakari Sabhapati of Murarai-1 Panchayat Samity
- XX) Block Medical Officer of Health, Murarai
- XXI) Officer-in-Charge, Murarai Police Station
- XXII) Assistant Director of Agriculture, Murarai-I
- XXIII) Block Live-stock Development Officer Murarai
- XXIV) Child Development Project Officer, Murarai-I
- XXV) Sub-Assistant Engineer, PHE Nalhati
- XXVI) Inspector Food & Supply, Murarai-I
- XXVII) Zilla Parishad Members under Murarai-I
- XXVIII) All Karmadhyaksha's
- XXIX) All Prodhan's
- XXX) SAE's (All), Murarai
- XXXI) Block Disaster Management Officer,

2. General Information of this Block

1	NAME OF THE BLOCK	MURARAI-1 DEV. BLOCK
2	AREA	172.25 Sq.Km.
3	Total Population	190802
	Male	97510
	Female	93292
	S.C.	38975
	S.T.	7586
4	% of Literacy	55.67
	% of Male Literacy	50.89
	% of Female Literacy	42.47
5	NO OF MOUZA	84
6	NO. OF GRAMANCHAYAT	07
	NO.OF VILLAGE	141
7	Irrigated Land	2759 (Ha.)
	Non-Irrigated Land	11001 (Ha.)

	Forest Land	80 (Ha.)
	No. of Ponds	863 Nos.
	No. of Irrigated Ponds	501 Nos.
8	No. of Primary Schools	98 Nos.
	No. of High Schools	14 Nos.
	No. of Jr. High Schools	02 Nos.
	No. of College	01 No.
	NO. OF POLY TECHNIC COLLEGE	01
	NO. OF S.S.K.	42 NOS.
	NO. OF M.S.K.	7 NOS.
9	NO. OF B.P.H.C.	01
	NO. P.H.C	02
	NO. OF H.S.C.	27
	NO. A.W.C.	189
10	LENGTH OF PUCCA ROAD	82 KM.
	LENGTH OF RAILWAY	46 KM.
	LENGTH OF BORDER AREA OF JHARKHAND	45 KM.
	LENGTH OF RIVER FLOW	16 KM.
11	NO. OF RAILWAY STATION	04
	NO. VET. HOSPITAL	03
	NO. OF ANIMAL DEV. AID CENTRE	04
	NO. SUB- POST OFFICE	03
	NO. BRANCH POST OFFICE	20

A. Demographic Details :-

Sl. No	Name of the Block	Total No. Of HH	Population			Category			
			Adult	Children <6 Yrs	Total	SC	ST	OBC	GEN
1	Murarai-I	41601	116024	30514	190802	38975	7586	39754	104487

Type of Workers

Sl. No	Type of Workers							
	Skilled Workers		Semi Skilled Workers		Unskilled Workers		Total Workers	
	M	F	M	F	M	F	M	F
1	4427	446	12838	1507	80324	10510	97589	12463

Literacy Rate in Percentage

Category							
SC		ST		OBC		GEN	
M	F	M	F	M	F	M	F
						67.23	48.82

Drinking Water Sources:

Type of Workers				
Name of the Block	Tube Well		Well	PHD STAND
	Functional	Defunct		
Mirarai-I Development Block	1236	284	56	

Minor Iigation Project :-

Sl.No	Particulars	Numbers
1	Cannel	16
2	Ponds	863
3	River lift Pump	
4	Deep Tube Well	02
5	Mini Deep Tube Well	
6	Shallow Deep Tube Well	

Crop Dominance :

Kharif	12527 ha
Rabi	11392 ha
Pre-Kharif	3014 ha
Total	26933 ha

Irrigation Status :-

Sl.No	Source of Irrigation	Total No.	Area Covered
1	Tank	850	158 ha
2	HDTW	01	20ha
3	MDTW	525	5250 ha
4	LDTW	03	20 ha
5	STW	2100	2526 ha
6	RLI	7	300 ha
	TOTAL		8277 ha

B.Topographical Details :-**1.Climate & Rainfall:**

Sl.No	Month	Average Rainfall(In mm)
1	June-october	1373

2.Police Station :

Police Station	Name of the Gram Panchayat (Location)	Staff Availability
Murarai PS	Murarai -I GP	As per Required
Chatra Out post	Chatra GP	As per Required

3. Fire Station Information :

Sl.No	Name of Fire-Stn.	Telephone No.	Disposition of Vehicle & Pumps	Disposition of Man-Power
1	Rampurhat	03461-255101	1.UV Vehicle-1 2.Motor Vehicle-2 3.Portable pumps-2	Stn-Officer-1 F.O-32 Lader-09 FUD-10

Name of flood prone villages

Sl. No.	Name of the flood prone villages	Name of G.P.	Name of the rivers cause damage
1	DURIA, BOTHIA, KASHILLYA,	CHATRA	PAGLA RIVER
2	GHUSKIRA, PANIYARA, KESTARA, GOPALPUR, BHADISHWAR, DADPUR	MURARAI	
3	TAPNA, BAHADURPUR, BHUSNA, GOPALPUR,	DUMURGRAM	
4	SAFUA, FATEPUR, FATILLAPUR, PALSHA, KAHINAGAR, BALIYA, PANCHAGACHHIYA, RUPRAMPUR, PALSA	PALSA	BANSLOI RIVER
5	SABAIPUR, RAMNAGAR, PARKANDI, MAKUA, MURSHIDPARA, TIORPARA, DWIPCHANDRAPUR	MOHURAPUR	
6	KOLITORA, DALIMBA, LAKSHINARAYANPUR, BHATRA, B HAWANIPUR RAJCHANDRAPUR	GORSHA	
7	AMBHUA, SANTOSH PUR, BONORAMPUR	RAJGRAM	SARASWATI RIVER

5. Flood rescue shelter :

The following venues are selected for flood rescue centers.

S R N O	NAME OF THE INSTITUTION	GRAM-PANCHAYAT	LOCATION	CAPACITY	CONTACT NO. OF THE INSTITUTION	NAME OF NEAREST DEALER	Exact Location of the Institution	
							Latitude	Longitude
1	Murarai K.N. College	<i>Murarai</i>	Murarai	1000	9735179355	Subrata Singha	N24.4448	E 087.8551
2	Murarai A.K.	<i>Murarai</i>	Murarai	800	9153112913	Do	N 24.43985	E 87.85246

	<i>Institution</i>							
3	Dumurgram High Madrasa	<i>Dumurg ram</i>	Dumur gram	700	9153061765	Quazi Khairul Islam	N 24.44945	E 87.83994
4	Ratanpur J.N. Institution	<i>Palsa</i>	Ratanp ur	700	8343970475	Nemai Rabidas	N 24.48190	E 87.86150
5	Ruprampur Pry.School	<i>Palsa</i>	Rupram pur	200	9153288351	Nemai Rabidas	N 24.4701	E 87.8758
6	Mohurapur High School	<i>Mohura pur</i>	Mohura pur	1000	9609818040	Arup Ghosh	N 24.51386	E 87.82902
7	Kanakpur High School	<i>Dumurg ram</i>	Kanakp ur	800	9775167215	Quazi Khairul Islam	N 24.43085	E 87.80010
8	B.Gopalpur Sohagia High School	<i>Rajgram</i>	Gopalp ur	800	9732302131	Samsul Alam	N 24.56450	E 87.81200
9	Mahamaha High School	<i>Rajgram</i>	Rajgra m	1000	9434177413	Samsul Alam	N 24.5469	E 87.8683
10	Dalimba Jr. High School	<i>Gorsha</i>	Dalimb a	500	9732199026	SriKumar Chatterjee	N 24.52986	E 87.89527
11	Bhawanipur MSK	<i>Gorsha</i>	Bhawa nipur	400	9153907700	Srikumar Chatterjee	N 24.3986	E 87.8154
12	Duriya E.A High School	<i>Chatra</i>	Duriya	600	9434555854	Debendra Nath Upadhyay	N 24.3951	E 87.8532

(These flood shelters are highly indicative in nature. In case of exigency other government and semi-government buildings may be used accordingly with intimation to concerned authorities.)

6. Villages regularly cut-off during flood

PALSA GP MOHURAPUR GP DUMURGRAM GP MURARAI GP	Kahinagar,Safua,Palsa, Panchgachhiya,Baliya,Ruprampur Dwipchandrapur, Sabaipur, Ramnagar, Parkandi, Tiorpara,Ratanpur Tapna, Bahadurpur Dadpur, Kestara, Bhadiswar,Ghuskira
--	---

GORSHA GP CHATRA GP	Lakshinarayanpur ,Bhatra,Rajchandrapur Bathia, Kashillya,Duriya
------------------------	--

7. Major weak points on the Embankment of PAGLA & BASLOI RIVER (as per earlier information's) :

- (i) Tapna village area : Repair of embankment is required.
- (ii) Baliya village-railbrize area : Boulder pitching is required
- (iii) Ratanpur,Tiorpara village area : Repair of embankment is required.
- (iv) Duriya village area : Boulder pitching is required

Apart from these four, there are many serious type of rain cuts which should be repaired immediately.

Irrigation dept. to be requested to complete the pending works under its control on a war-footing basis before hand to avoid any major risk. Concerned authority of the Irrigation Department might be requested to keep constant vigil over the embankments under their control and take precautionary measures wherever necessary.

8. Roads regularly damaged due to flood

Chatra GP	Tapna-Murara Road, Chatra-Nayanigangadda Road
Mohurapur GP	Ratanpur-Sabaipur PMGSY Road
Palsa GP	Baliya village road
Murara GP	Pagla-Lalsanko village Road
Gorsha GP	Rajchandrapur-Bhawanipur

Major Weak Points on the Embankment of PAGLA & BASLOI RIVER (as per earlier information's):

- i) Tapna village area : Repair of embankment is required.
- ii) Baliya village-railbrize area : Boulder pitching is required
- iii) Ratanpur,Tiorpara village area : Repair of embankment is required.
- iv) Duriya village area : Boulder pitching is required

Apart from these four, there are many serious type of rain cuts which should be repaired immediately.

Irrigation dept. to be requested to complete the pending works under its control on a war-footing basis before hand to avoid any major risk. Concerned authority of the Irrigation Department might be requested to keep constant vigil over the embankments under their control and take precautionary measures wherever necessary.

Roads regularly damaged due to flood

<i>Chatra GP</i>	<i>Tapna-Murarai Road, Chatra-Nayanigangadda Road</i>
<i>Mohurapur GP</i>	<i>Ratanpur-Sabaipur PMGSY Road</i>
<i>Palsa GP</i>	<i>Baliya village road</i>
<i>Murarai GP</i>	<i>Pagla-Lalsanko village Road</i>
<i>Gorsha GP</i>	<i>Rajchandrapur-Bhawanipur</i>

9. Road Communications. :

Authority of P.W.D.(Roads), Murarai to be requested to look after the roads and repair the damaged pucca roads, bridges so that relief operations donot get disrupted due to dislocation. No heavy truck would ply on morrum road during the period of incessant rain and flood situation except the vehicles meant for emergency purpose.

10. Tele –Communications & Phone Numbers :

(i)	B.D.O.,MURARAI-I	:	03465-252246
(ii)	Sabhapati, MURARAI-I	:	08926323692
(iii)	O/C MURARAI-I P.S.	:	03465-252236
(iv)	CDPO, MURARAI-I	:	03465-252482
(v)	BLDO	:	03465-252248
(vi)	BMOH	:	03465-252363
(vii)	ADA	:	09932803718
(viii)	P.W.D. Roads,Rampurhat	:	03461-255034
(ix)	Electric Office, MURARAI-I	:	03465-252238

Concerned authority of Telephone Department should be requested to look after the telephone lines all over the Block area so that it functions un-interruptedly on the eve of emergency.

11. Electricity :

Electricity line should be cut-off in consultation with the Sabhapati, Murarai-I P.S., concerned Prodhans, BDO, Murarai-I & O/C, Murarai-I Police Station.Concerned officials will be informed accordingly.

12. Warning system :

After receiving the message from the B.D.O., Murarai-I, Prodhans would inform the public through miking. On receiving the massage of flood/natural calamity, Prodhans would utilize the service of the G.P. Karmee to alert the people of flood/natural calamity prone area by beat of drums or any other suitable means.

13. Requirements of Boats :

At least 5 nos. of boats are required at the following flood prone G.P. i.e.

(i)	Murarai G.P	-	2 boats
(ii)	Gorsha G.P.	-	1 boat
(iii)	Palsa	-	1 boat
iv)	Chatra G.P.	-	1 boat

14. Drinking water :

District Magistrate is to be requested to place adequate fund at the disposal of BDO, Murarai-I for sinking and re-sinking the tube wells after flood. Asst. Engineer(RWS) to be requested to take measures for washing, disinfecting, sinking and re-sinking of tube wells by his staff.

15. Requirement of relief materials and contingency on emergency stock :

SDO, Rampurhat to be requested to arrange for supply of sufficient no. of polythene sheets, clothings etc and also relief contingency. He may be requested to take necessary arrangement to keep reserve stock of the following materials for Murarai-I Development Block to combat flood if occurs.

- | | |
|--|---------------|
| 1. Special GR (Rice) | 10 MT. |
| 2. Special GR (Cash) | Rs.20000/- |
| 3. Tarpaulin | 1000 pcs. |
| 4. Clothings (Dhuti, Saree, Lungi, Ch. Garments) | 500 pcs. each |
| 5. Relief contingency | Rs.50,000/- |

16. I.C.D.S.

CDPO, Murarai-I would direct the Anganwari workers to contact the concerned Prohdan to save food stuff and utensils during flood. He was also requested to ensure availability of food and medicines for mother and child during crisis period.

17. Stock for M.R. commodities

Inspector, Food & Supply, Murarai-I to be requested to keep reserve stock of rice, wheat, sugar, kerosin oil etc under custody of M.R. dealers and wholesalers.

It was decide that M.R. commodities – rice, sugar & K. oil meant for flood purpose should be kept reserved upto 31.10.2018 under custody of the dealers of flood prone villages. At least 2000Ltrs. of K. oil should be kept reserved with big dealers. 100ltrs. of K. oil and 200Ltrs. of K. oil should be kept upto 31.10.2018 as reserve stock with each M.R. dealers of non-flood and flood prone villages respectively. Sub-Divisional Controller (F & S) may be requested to ensure availability of M.R. commodities including dry food, rice etc. from the M.R. shops, chira mill, grocery shops in this block area or near by.

Representatives form Food & Supply Department to ensure that dry foods will be made available from Murarai & Rajgram markets.

18. Veterinary centers

<u>Name of centers</u>	<u>Name of the G.P. which will be covered under the centers</u>
Murarai-I Block Animal health centre	Murarai,Dumurgram,Palsa,
Chatra Addl. Animal health centre	Chatra,Mohurapur
Rajgram Addl. animal health centre	Rajgram,Gorsha

BLDO, Murarai-I to be requested to procure essential medicines and fodder in sufficient quantity for pre/post flood measures.

19. Medical & Sanitation :

Preparatory measures to be taken keeping in mind the possibilities of water /flood borne diseases likely to occur (for exam. cold fever, cough, skin disease, amebiasis etc.).

Necessary medicines to be kept at disposal during flood

- | | | |
|----------------------------|----------------------------|-------------------------|
| 1. Bleaching power | 2. Halazone tabs | 3. C.R.S. |
| 4. Tab. Metronidazol | 5. Tab. Norfloxacin | 6. Rantidine |
| 7. Reglan Tb. | 8. Anti-Spasmodic Tab. | 9. Antacid Tab. |
| 10. Ciprofloxacin Tab. | 11. Amoxicillin Tab. | 12. Paracetamol Tab. |
| 13. Mercurochrome Tab. | 14. Phenyl | 15. Dettol |
| 14. Cough Syrup | 15. Anti-biotic Suspension | 16. Metrogyl Suspension |
| 17. Anti-emetic suspension | 18. 5% dextrose saline | 19. Ringer Lactate Inj. |
| 20. I.V. Fluid | 21. Saline /ORS | 22. Ampicillin Cap. |

The B.M.O.H. would be requested for arrangement of :-

1. Inoculation, vaccination and health care.
2. Storing of medicines and equipments in flood prone areas.
3. Stock of essential medicines in vulnerable areas.
4. Stock of O.R.S., bleaching powder and anti-venom for snake bites.
5. Setting of temporary health care units.
6. Sanitation of affected areas.

(Since health care is a highly technical issue and involves human life, the BMOH is to be requested to draw up her own action plan in case of natural disasters)

20. Agriculture :

ADA, Murarai-I to be requested to :-

1. Storing of seedlings, seeds, manure, fertilizers, insecticides and other agriculture inputs for making them readily available to the affected cultivators under loan / grant for raising alternative crops.
2. Raising of seed beds and to keep them in stock in places prone to disaster
3. Introduction of new seeds storage bank scheme.

21. Accidental benefit due to flood/ natural calamity :

If any death occurs due to flood /natural calamity the following steps should be taken to initiate ex-gratia grant. G.P. Panchayats should inform the following guidelines to all concerned.

- e) G.D. entry at the Police Station
- f) Death certificate
- g) Post Mortem report &
- h) Police report.

22. Functions of Gram Panchayat :

It was resolved that during the crisis period G.P. offices will remain open round the clock. As per existing norms all foodgrains and relief articles which would be replaced at the Block Development Office, Murarai-I would be sub-allotted to the Gram Panchayats in consultation with the Panchayat Samity. G.P. office will prepare relief priority list with the help

of three mans committee viz. concerned G.P. member, concerned P.S. member & one Govt. official and Prodhan will distribute relief materials against muster rolls.

Prodhans would send periodical report of flood damage in prescribed form i.e. CA-II. Prodhan would utilise the services of all staffs placed at their disposal.

MURARAI-II DEVELOPMENT BLOCK

BLOCK PROFILE

1	Total Area of this Block	184.42 Sq. K.M.
2	No. of Mouzas	72 [alongwith 5 Depopulated]
3	No. of Villages	105 [Populated]
4	No. of Gram Panchayats	9 [Nine]
5	Police Station	Murarai , Paikar Out Post , Birbhum .
6	No. of Colleges	Nil
7	No. of High School	15 [Fifteen]
8	No. of High Madrasah	3 [Three]
9	No. of Primary School	87 [Eighty Seven]
10	No. of I.C.D.S. Centre	247[Two hundred forty seven]
11	No. of Angan Wadi Worker	247 [Two hundred forty seven]
12	No. of Angan Wadi Helper	239[Two hundred Thirty Nine]
13	No. of Madhyamik Sikshya Kendra	9 [Nine]
14	No. of Sishu Sikshya Kendra	50 [Fifty]
15	No. of P.H.C.	5 [Five] including Paikar B.P.H.C.
16	No. of Sub Centres	29 [Twenty Nine]
17	Population [as per Census 2011]	222076
18	Birth Rate	21 in Thousand Population per annum .
19	Immunisation	0.99
20	Literacy	0.65
21	Area under Forest	Nil

BLOCK LEVEL COMBAT TEAM**Telephone No. of BLOCK: 03465-240306 / 240399****MANAGEMENT TEAM**

<i>Sl. No.</i>	<i>Name & Designation of the Officers & Staff</i>	<i>Telephone Number</i>
1.	Amitavo Biswas, W.B.C.S. (Exe), B.D.O.	7044042649
2.	Anirban Saha, Jt.B.D.O.	9836483699
3.	Aloke Sarkar, BDMO,	9564651595
4.	Amlan Dutta, BCWI	9775066703
5.	Gautom Dawn, S.A.E.	9732000517
6.	Prasanta Sardar, APO.	7980182809
7.	Saidul Islam, SEO	8250801983
8.	Sukhamoy Mukherjee, LDC	9734767970

MEDICAL TEAM

<i>Sl. No.</i>	<i>Name & Designation of the Officers & Staff</i>	<i>Telephone Number</i>
1.	Dr. Santanu Bhattachariya, B.M.O.H	9593256116
2.	Dr.Kartick Kr. Patra, M.O.	9831996014
3.	Dr. Kabirul Islam, M.O	9735113916
4.	Dr.Sabir Rahaman, M.O	9474025367
5.	Pranab Saha, KTS	7031321403
6.	Sandhyarani Mondal, HF(F)	9434164363

AGRICULTURE TEAM

<i>Sl. No.</i>	<i>Name & Designation of the Officers & Staff</i>	<i>Telephone Number</i>
1.	Dr. Santanu Bhattachariya, B.M.O.H	9593256116
2.	Dr.Kartick Kr. Patra, M.O.	9831996014
3.	Dr. Kabirul Islam, M.O	9735113916
4.	Dr.Sabir Rahaman, M.O	9474025367

**LIST OF FLOOD PRONE MOUZAS UNDER MURARAI-II DEV.
BLOCK**

Sl. No.	Name of G.P.	Name of mouza	JL No.	Geographical area(ha)	Cultivated area (ha)	Flood prone area (ha)
I	Paikar - I	1.Paikar	76	768.148	600.148	200.00
		Total				200.00
II	Paikar-II	2.Bilashpur	93	174.652	144.652	70.00
		3.Kalikapur	94	254	225.2	60.00
		4.Goalmal	95	551.016	451.016	120.00
		Total				250.00
III	Nandigram	5. Muklishpur	45	370.52	349.284	295.00
		6.Kathia	47	671.212	652.444	430.00
		7.Srikrishnapur	46	41.908	37.908	20.00
		8.Gopnandigram	51	328.676	250.584	180.00
		9.Baliadanga	65	132.428	120.428	50.00
		10.Arailmath	52	87.184	40.32	25.00
		Majiyara	64	100.304	88.304	35.00
		Total				1,035.00
IV	Amdole	12.Amdole	59	628.472	562.644	420.00
		13.Khutkile	61	62.268	40.901	35.00
		14.Uttar Ram Chandrapur	62	124.5	100.788	60.00
		15.Kalahapur	56	388.8	323.96	190.00
		16.Sankulia	58	173.004	120	70.00
		17.Amritapur	55	124.87	117.832	40.00
		18.Harishpur	60	247.312	229.712	140.00
		19.Shibrampur	57	148.488	127.288	50.00
		Total				1,005.00

V	Jajigram	20.Jajigram	72	888.22	834.1	250.00
		21.Kamalpur	66	69.204	44.004	35.00
		22.Kulora	67	177.372	151.304	145.00
		23.Basantapur	68	137.304	116.144	20.00
		24.Bardhanpara	75	200.436	179.576	80.00
		25.Kamarkhur	74	419.384	388.184	120.00
		Total				650.00
VI	Rudranagar	26.Dariapur	136	82.016	60.816	30.00
		27.Gobindapur	97	203.212	180.012	85.00
		28.Sripur	96	40.66	31.664	15.00
		29.Rudranagar	137	934.584	834.42	80.00
		Total				210.00
		Grand Total				3,350.00

1.5 Disaster Management Committee of Block Mrr-II

SL. NO	NAME	DESIGNATION	PHONE NO
1	Zabir Shaikh	Savapati	9732294520
2	Amitava Ghosh	BDO	7044042649
3	Nazira Begam	Sahakari Savapati	9830250414
4	Anirban Saha	Jt. BDO	9836483699
5	Dr. Santanu Bhattacharya	BMOH	9593256116
6	Pulak Kr. Dey	ADA	9434974549
7	Dr. Subhas Chandra Mondal	BLDO	9474307974
8	Soumodipto Pal	BL&LRO	8336815961
9	Pallab Kr. Chakraborty	CDPO	8927979451
10	Aloke Sarkar	BDMO	9564651595
11	Goutam Dawn	SAE (BP)	9732000517
12	Mehebab Hossain	SI (School)	9564520854
13	Amlan Dutta	BCWI	9775066703
14	Md. Sahidul Islam	SEO	9593030167
15	Prasanta Sardar	APO	8648886756
16	Sanatan Saha	BIO	9800452112

17	Saikat Sikdar	MWI	9800869630
18	Santosi Rabidas	PS Member	9735351396
19	Amiruzzaman Mondal	PS Member	9593530086
20	Rabika Khatun BIBI	PS Member	9932733717
21	Md. Zainal Abedin	PS Member	9003200983
22	Md. Liyakat Ali Zinna	PS Member	9734351434
23	Akhlima Bibi	PS Member	9647664677
24	Abu Hasan	PS Member	9732303630
25	Swarup Ghosh	PS Member	9609589928
26	Abdul Wadud	PS Member	9732176617
27	Amina Bibi	PS Member	8348707413
28	Sona Mukherjee	PS Member	9232521247
29	Mozammel Molla	PS Member	8609693314
30	Ashapurna Mondal	PS Member	9635273834
31	Najira Begum	PS Member	9830010414
32	Murad Ali	PS Member	9732049920
33	Iti Rajbanshi	PS Member	9564959243
34	Reshma Khatun	PS Member	9647985528
35	Montakim Mondal	PS Member	9734283635
36	Md. Ali Reza Mondal	PS Member	9732122415
37	Situnath Mondal	PS Member	7602892512
38	Osman Goni Sk	PS Member	9732102298
39	Amina Bibi	PS Member	9735533892
40	Mithu Das	PS Member	9800146936
41	Rubi Khatun	PS Member	8348062038
42	Dalim Khan	PS Member	9932782729
43	Modina Begum	PS MEMBER	8900476471
44	Giridhari Mondal	Prodhan, (Amdole)	9609883023
45	Samim Sultan Imttaj Arif	Prodhan,(Nandigram)	7586946866
46	Rahim Molla	Prodhan (Jajigram)	9735297732
47	Trilochan Halder	Prodhan, (Mitrapur)	9647580177
48	Adari Rabidas	Prodhan, (Paikar-I)	9002397281
49	Dilruba Bibi	Prodhan, (Kushmore-I)	9609625258
50	Maidul Sk	Prodhan, (Rudranagar)	9153293535
51	Mamtaj Bibi	Prodhan, (Paikar-II)	9153309605
52	Osman Gani	Prodhan(Kushmore-II)	9800561656

1.6 Household Details-(Census 2011)

Sl, No.	Name of the block	Total House hold	Total Population	Sc, St ,Minority,Others	
1	Murarai-II	52063	222033	Sc-40051,St-1594	
			Male-112987	Mino-159895	
			Female-109046	Oth-20493	

1.7 Literacy Rate:-	Sc-20529	ST-830	Minotity-48622	others-6051	Total-76032
					Total-76032
B. Topographical details					
2.1 Climate and Rainfall	Sl. No.	Month	AverageRainfall (mm)	Actual Rainfall (mm)	
	1	Jan-Dec '17	1373 mm	1005.5mm	

2.2 Rain Recording Stations					
	Total No. Rain Recording Station in the Block	Location of Rain Recording Station	Tele Phone No. Of Rain Recording Station		
	1	Block Seed Farm, MRR-II, Kashimnagar, Birbhum	03465-240508		

2.3 Crop Pattern

Sl. No.	Name of the Block	Type of Crops	Area Cultivated (in Hect)	Area under Crop Insurance (Hect)
1	MRR-II	Kharip & Rabi	13500	N.A.

2.4 Drinking Water Sources

Name of the Block	Tube-Well functional	Tube-Well Defunct	Well	PHD Stand
MRR-II	1510	420	0	120

2.5 River & Creeks

SL.NO.	Name of the River	Name of the place	Danger Level
1	Pagla	Name of the place	NA
2	Banslai	Amdole	NA

2.7 Financial Industries

Sl. No.	Name of the Institution	Address	Tele Phone No.
1	UCO Bank	Paikar	9732646219
2	UCO Bank	Jagigram	8967747288
3	PGB	Rudranagar	03465-250423
4	PGB	Mitrapur	8348977068
5	Syndicate Bank	Harishpur	9748818246
6	SBI	Nandigram	8001196220
7	Allahabad Bank	Kushmore	8011567690

2.8 Communication Facility

Sl. No.	Telecommunication Facility	No. of Boats	No. of Buses	No. of Trucks & Tractors	No. of Two Wheelers
1	Yes	5	6	10 & 20	72

2.8 PHC/PHC New

PHC/PHC NEW	Name of the G.P.	Staff Available
Paikar PHC	Paikar	N.A.
Rudranagar PHC	Rudranagar	N.A.
Amdole PHC	Amdole	N.A.
Jagigram PHC	Jagigram	N.A.

2.9 POLICE STATION

Name of the Police Station	G.P.	Staff	Phone No.
Paikar OutPost	Paikar	12	03465-240363
	Md. Nur Nabi (I.C.)		8016203362

2.10 FIRE STATION

Name of the Fire Station	Phone No.
Rampurhat	03461-255101

2.11 POWER HOUSE (Electricity)

Place	Phone No.
Hiyatnagar	9153227486

Murarai (S.M.)

9836780343

RAJNAGAR DEVELOPMENT BLOCK

BLOCK PROFILE

Name of the Block	RAJNAGAR DEV. BLOCK
Area	222.25 Sq. Km
Total Population	77979
Male	39105
Female	38174
S.C.	23598
S.T.	10524
Minorrit	8250
% of Literacy	56.8
% of Male Literacy	70
% of Female Literacy	46
No. of Mouza	99
No. of Gram Panchayat	5
No. of Sansad	55
Irrigated Land	3337 (Ha.)
Non-Irrigated Land	30648 (Ha.)
Forest Land	365.2(Ha.)
No. of Ponds	1308 Nos.
No. of Irrigated Ponds	154 Nos.
No. of Primary Schools	92 Nos.
No. of High Schools	06 Nos.
No. of Jr. High Schools	NIL.
No. of College	01 No.
No. of Poly Technic College	Nil
No. of S.S.K.	25 Nos.
No. of M.S.K.	4 Nos.
No. of B.P.H.C	1
No. of P.H.C.	3
No. of H.S.C	27
No. of A.W.C	121
Length of Pucca Road	182 Kms
Length of Railway	Nil Kms
Length of Border area with Jharkhand	45 Kms
Length of River flow	18 Kms
No. of Railway Station	0

No. of Vet. Hospital	3
No. of Animal Dev. Aid Centre	0
No. of Sub-Post Office	1
No. of Branch Post Office	15

FLOOD MANAGEMENT PLANFlooding from the Siddeswary & Kushakarnika River**NATURE**

- (a) Only in some time it rises upto bank level and produces “HADRKA BAN”

FLOOD-PRONE AREA

- (a) NIL.

VULNERABLE ZONE

- (a) Chotobazar village under Rajnagar Gram Panchayat
(b) Patalpur, Ruhida and Goabagan under Gangmuri Gram Panchayat.

BLOCK LEVEL COMBAT TEAM**MANAGEMENT TEAM**

<i>Sl. No.</i>	<i>Name & Designation of the Officers & Staff</i>	<i>Telephone Number</i>
1.	<i>Sri Dinesh Mishra, WB CS (Exe), B.D.O. 03462 – 278222</i>	03462 – 278222
2.	<i>B.D.M.O. –Smt Mallika Ghosh Mitra</i>	-do-
3.	<i>P.D.O. -Nil-</i>	-do-
4.	<i>B.W.O. –Prashanta Das-</i>	-do-
5.	<i>Sri Manas Das, S.A.E. (BP) -</i>	-do-
6.	<i>Sri Arindam Mondal APO -</i>	-do-
7.	<i>Sri Tapas Das, U.D.C. (Relief)</i>	-do-

MEDICAL TEAM

<i>Sl. No.</i>	<i>Name & Designation of the Officers & Staff</i>	<i>Telephone Number</i>
1.	<i>Dr. Kumarish Ghosh , B.M.O.H</i>	278 - 243
2.	<i>Dr. Rajkumar Mondal , M.O.</i>	278 - 243

AGRICULTURE TEAM

<i>Sl. No.</i>	<i>Name & Designation of the Officers & Staff</i>	<i>Telephone Number</i>
1.	Mission Das, ADA	278-223
2.	Debasish Ghosh, ADA	278-223
3.	Sk. Md. Ali , BTM	278-223
4.	Souvik Mukherjee , KPS	278-223

G.P. Wise Combat Team :: RAJNAGAR

Management Team	Medical Team	Agriculture Team
There is no evidence of Flood what so ever there fore it is not fomed.In case of Emergency there will be availability of man power. 1.Raghunath Sen, Secretary 2.Mainak Karmakar, N.S 3.Sukumar Mal, Sahayak	1.Kumarish Ghosh , B.M.OH 2. Rajkumar Mondal , M.O 3.Mafijul Rahaman , M,O	1. Mission Das, ADA 2. Nadianandan Ghosh, KPS

G.P. Wise Combat Team :: Bhabanipur

Management Team	Medical Team	Agriculture Team
There is no evidence of Flood what so ever there fore it is not fomed.In case of Emergency there will be availability of man power. 1.Jaydeb Jana , E.A 2.Sadabrata Acharyya, N.S 3.Dilip Kumar Sen . Sahayak	1.Kumarish Ghosh , B.M.OH 2. Rajkumar Mondal , M.O 3.Mafijul Rahaman , M,O	1.Debasish Ghosh, ADA 2. Souvik Mukherjee , KPS

G.P. Wise Combat Team :: Chandrapurpur

Management Team	Medical Team	Agriculture Team
There is no evidence of Flood what so ever there fore it is not fomed.In case of Emergency there will be availability of man power. 1. Kousihik Ghosh, E.A 2. Saranan Tudu , N.S 3.Sanjoy Dutta, Sahayak	1. Chinmoy Mandal , M.O 2. Arpan Halder, M.O	1. Mission Das, ADA 2.Abdul Rahim ,KPS 3.Souvik Mukherjee , KPS

G.P. Wise Combat Team :: Tantipara

Management Team	Medical Team	Agriculture Team
There is no evidence of Flood what so ever there fore it is not fomed.In case of Emergency	1. Chinmoy Mandal , M.O 2. Arpan Halder, M.O	1. Mission Das, ADA 2. Sk. Md. Ali , BTM

there will be availability of man power. 1.Tapas Karmakar, E.A 2.Sudipta Mukhopadhyay ,N.S 3. Sambhunath Bhattacharyay		
---	--	--

G.P. Wise Combat Team :: Gangmuri-Joypur

Management Team	Medical Team	Agriculture Team
There is no evidence of Flood what so ever. As some area may be affected there fore G.P. personnel 1. Manatosh, Sen , E,A 2. Sadabrata Acharyya, N.S(Addl. Charge) 3.Kartick Ch.Mandal ,Sahayak	B.P.H.C Team 1. Koushik Mandal , M.O 2.Mafijul Rahaman , M,O 3.Bandana Mandal , A.N.M	1.Debasish Ghosh, ADA 2.Abdul Rahim ,KPS 3.Souvik Mukherjee , KPS

DISASTER MANAGEMENT PLAN FOR NATURAL DISASTER OF RAJNAGAR BLOCK IN BIRBHUM DISTRICT DURING 2017-2018

The disaster management plans for natural disasters in agriculture sector is mostly confined in contingent crop planning for meeting the unforeseen contingency like flood, draught etc. during the growing season of crops specially the kharif crops. It is otherwise known as contingency planning. It is the plan which is prepared for meeting the unforeseen contingency like flood, draught etc. Since, agriculture in Rajnagar Block is, by and large, depends on nature, contingent crop planning is an integral part of agricultural production planning. Any fluctuation of nature may tell upon seriously on agricultural production. The objective of contingency crop planning is to provide wage and means to the farmers and agricultural field staff to tackle the situation. Such contingency planning is extremely helpful in rainfed areas of Rajnagar Block where frequent occurrence of draught and flood are the regular features.

Contingency may arise due to following factor-

1. Delayed onset of monsoon and occurrence of draught at the early stage of kharif cultivation.
2. Long inters Pell of dry period during the growth period of crops-Intermittent draught.
3. Early withdrawal of monsoon during the late period of kharif season.
4. Heavy monsoon causing flood at different stages of crop growth.
5. The breaches of river embankment.

Recommendations and suggestions to tackle the above situation as per guidelines available from Government of India as well as from State Directorate are to be followed and awareness in this regard should be crated among the peasantry.

DRAUGHT

1. Delayed onset of monsoon and occurrence of draught at the early stage of kharif cultivation.

In this block monsoon generally occurs during the second week of June. Rice can normally be grown in this district from July to September on the basis of availability of rainfall (i.e.

occurrence of monsoon weather). However necessary recommendations and suggestions to be followed under the above conditions are given as follow:

i) Staggered preparation of seed beds both in Government Farms and on farmer's field: Due to uncertainty of monsoon weather this method of raising seed beds for kharif paddy helps the farmers to transplant right aged seedlings in the main fields as transplantation of proper aged seedlings in main fields can increase the productivity and production of rice. The farmers on availing the favourable weather condition can make a planning for their transplantation programme in the way of staggered preparation of seed beds. In Government Farms one or two acres of land should be kept reserved for preparation of seed beds to supply aged seedlings up to 15th September.

ii) Preservation of stock of tall *Indica* variety of paddy and long duration HYV of paddy like IET-5656, MTU-7029, Sabita etc. is to be made and to be sown in such a manner that late Transplantation of seedlings aged up to 30 days can be done up to 15th September.

2. Long inters Pell of dry period during the growth period of crops-Intermittent draught.

The following are the recommendations and suggestions to be adopted for overcoming the above situations-

i) In the major and minor irrigation commands, life-saving irrigation has to be arranged in rational

basis when availability of irrigation water is limited. In this case every major and minor irrigation

projects should have local committee for arranging rational irrigation system in this command areas. Periodical supervision by the local departmental officers is required to monitor the smooth

working during this crisis period of the locality.

ii) In non-irrigated and irrigated areas paddy land should be kept weed free and application of nitrogenous fertilizer as top dressing should be discontinued to avoid excess loss of moisture due

to absorption of the same by the seeds as well as to avoid plasmolysis in plant for adding N-fertilizers at the stress period of the crop.

iii) As soon as rainfall recedes, farmers should be advised to follow compensatory agronomic practi-

ces with special emphasis to apply the recommended doses of N-fertilizers as top-dressing at the

critical stages of crop growth viz. tillering and panicle initiation stages of crop growth to boost up

growth, productivity and production of crop.

iv) Storage of rain-water in suitable reservoirs to irrigate crops in the rainfed conditions at the critical

period of crop growth, specially in the milk stage of the crop to avoid reduction of crop yield.

v) Fields channels should be kept clean to avoid seepage loss as well as to avoid wastage of irrigation

water at the crisis period due to dry-spell.

vi) Intercultural operation should be followed frequently with the stirring of soil for escape of poisonous gases as well as formation of impervious layer in the wet rice soil.

3. Early withdrawal of monsoon during the late period of kharif season.

The following are the recommendations and suggestions to be adopted for overcoming the above

situations-

i) The period becomes most critical for growth of kharif paddy when stress of moisture adversely affects paddy crops, leading to complete failure of crops under extreme condition. In view of the above, an irrigation schedule has to be prepared for command areas of major and minor even

small irrigation projects of the area.

ii) In the non-command areas where small irrigation source like ponds, ditches etc. are available, every efforts should be made so that paddy fields at least remain moist (field capacity to saturation) for a period of 30 days i.e. 15 days from panicle initiation and after flowering which will provide an avenue for giving at least an average or moderate production of the crop.

FLOOD

In Rajnagar Block, it is seen that flood may occur either during the month of July to August or September to October due to excessive rainfall for the influence of South-West monsoon weather coupled

with breaches of river embankments. Apart from the South-West monsoon weather, occurrence of

depression causing heavy rainfall may also cause inundation of kharif cropped areas in different mouza of

block.

i) In case of early flood; planning for delayed transplantation, second transplantation is advocated

and for very delayed transplantation, closer spacing and increasing number of seedlings as per “**Hill Spilt**” method of transplantation is recommended. In addition, planning for distribution of Kalai seed as part of alternative cropping, where no further transplantation of Aman paddy would

be possible due to inundation of Aman lands.

ii) Community nursery at the upper ridges.

iii) Contingency nursery at Govt. Farms.

iv) **Dapog seed bed** for quick transplanting.

v) Gap filling from extra stock of seedlings.

vi) Post flood contingency planning for catch crops like leafy vegetables, smoother crops like pulse,

early potato. Other remunerative crops like oilseeds, wheat, maize etc. are to be sown.

vii) In case of flood, it is desirable to draw intensive Rabi/Summer production programme as there

would be no scope for alternative cropping to compensate the loss in production during kharif season.

REVIEW OF PRONE AREAS OF RAJNAGAR BLOCK AND PREPAREDNESS TO TACKLE THE DISASTER

Apart from all the eventualities in general, flood, draught, cyclone, hail-storms etc. this block has some problem areas where there is possibilities of occurrence of different natural calamities mostly during kharif season. The problem areas of the block so far identified are-

a) Draught prone areas: This block is under Draught Prone Area Programme (DPAP). So the whole

block is under draught prone areas.

Arrangement is being made for dry land farming with the advantage of monsoon and winter shower

and for rational utilization of irrigation water from both major and minor source.

b) Flood prone/water logged (low lying) areas:

This block comprises part of almost all the Gram Panchayet (G.P.). There is no evidence of Flood or what so ever.

The arrangements for early sowing and transplantation is being made to tackle the situation arising

out of abnormal weather condition. Apart from those cultivation of deep water paddy and such other

flood resistant varieties during kharif season is being advocated for these areas. Massive Rabi/Summer

production programme is also to be taken up in these areas with the advantage of utilization of

accumulated flood water during later kharif season.

Preposition of storage of different varieties of seed/fertilizer/pesticides at all levels is being made

sufficiently ahead for the affected farmers in the matter of making those inputs available at right time

of occurrence of any such natural calamities.

It is hoped that like previous years, this block will be in a position to tackle the matter for the eventualities of any natural calamities extending technical assistance of the Agricultural Department

as well as granting input loans(through Commercial Banks and Co-operative Banks) and distribution

of seeds, fertilizers, pesticides and agricultural inputs at free of cost or on subsidy, as may be available

















from State Directorate as well as Calamity Relief Fund during ensuing kharif season of 2016-17.

Important Name and Telephone Numbers:

Name of the Personnel	Designation and Department	Address	Phone No.		Fax	Contact person
			Office	Residence		
BLLRO	BLLRO	Rajnagar	03462278281	NIL	NIL	
ADO	ADA	Rajnagar	03462278223	NIL	NIL	
BMOH	BMOH	Rajnagar	03462278243	NIL	NIL	
CDPO	CDPO	Rajnagar	-	NIL	NIL	
BLDO	BLDO	Rajnagar	-	NIL	NIL	
S.I	S.I	Rajnagar	03462278380	NIL	NIL	
P.O	P.O	Rajnagar	03462278230	NIL	NIL	
OC	P.S	Rajnagar	8001191785	NIL	NIL	
OC	P.S	Chandrapur	8001191762	NIL	NIL	
Prodhan	Gangmuri G.P	Aligarh	03462643841	NIL	NIL	
Prodhan	Bhabanipur G.P	Rajnagar	03462209626	NIL	NIL	
Prodhan	Chandrapur G.P	Chandrapur	03462274161	NIL	NIL	
Prodhan	Rajnagar G.P	Rajnagar	03462278235	NIL	NIL	
Prodhan	Tantipara G.P	Tantipara	03462274229	NIL	NIL	

KHOYRASOLE DEVELOPMENT BLOCK

Types of Disasters: (Experienced in the District)

<i>Common Natural Disaster</i>	<i>Man Made Disaster</i>
 Cyclone	 Chemical Hazards
 Flood	 Fire-House / Forest
 Drought	 Communal riot
 Heat Wave-Sunstroke	 Accident-Road / Railway
 Earthquake	 Rasta Roko
 Hail Storm / Whirl wind	
 Lightening Strike	
 Accidental Fire	

1.15 Who formulates and Carries out the plan:

1.16 Block Disaster Management Committee:

Sl. No	Name	Designation	Address	Email Address	Phone Number	
					Offi	Reside
1.	Sri SANJAY DAS	BDO	Khoyrasole	bdokdb@gmail.com	9831629647	
2	SALINI MAHAPATRA	Jt. BDO	Do		8158887916	
3	Smt. Ashima Dhibar	Sabhapati KPS	Krishnapur		9800379606	
4	Dr. BIPLAB ROY	BLDO	Do		9475236976	
5	S. Pandya	ADO	Do	adaqkhairasole@gmail.com	9839481842	
6	Saroj Kr. Mondal	BIO	Khoyrasole		9733287165	
8	Ashis Singha	BDMO	Khoyrasole		9830070843	
9	Alokesh Mondal	Relief Clerk	do		9732291183	
11	Rupkamal Halder	SAE (BP)	Do		9434249335	
12	Himadri Khetra	FEO	Do		9732100714	
13	Nirmalya Mohan Gupta Baxi	CA	DO		9476144513	
14	GOUTAM MISRA,	PDO	DO		9563121819	
15	Avishek Sarkar	Insp. BCW	DO		8906406268	
16	SUMIT MONDAL, INSP.	F & S	DO		8609536617	
17	Md. Suleman	SEO	DO		9800267763	
18	Anupam Biswas	CDPO	DO	Cdpo.icds.kysl@gmail.com	9143245092	
19	Rutub Choudhury	A/c P.S.	DO		9734783943	
20	Vijay Saha	Cashier in charge PS	DO		8001689728	

21	Subir Dutta	JPO	DO		9749489772
22	Manas Gupta	Supervisor of Health	DO		9734290332
19	Dr. GARGI BAYIN	BMOH	Do		9051848311
20	JOY ROY CHOWDHURY	BL & LRO	DO	Bllro.khayrasole@gmail.com	9775987346
21	Md. Rabiul Islam	SI, Khayrasol South	Do	Ksolsth.ssmbirbhum@gmail.com	9064802309
22		OC, K'sole P.S.	Do		9474715777
23		OC, Kankartala PS.	Kankartala		9800005084
24	Sri Sadhan Kr. Ganguly	SDO, Irrigation	Khoyrasole		8617386591
25	BARU DAS	SAE, Hinglo irrigation	Khoyrasole		9434947436
26		SS, Electricity	Khoyrasole		
27-36		Pradhan of All G.P. – Babuijore (9002697239), Parsundi (8016661180), Barhra, (9064049906), Hazaratpur (8348749456), Nakraconda (9647197990), Rupuspur (9735134271), Lokpur (9647616295), Khoyrasole (9732140349), Kendgore (8145460249) & Panchra G.P. (8001184342).			

1.17 Overview of the Block:

Location:

Khoyrasole Dev. Block is the extreme western point of Sadar Sub-Division as well as Birbhum District. It is bounded by Jharkhand State in the West and North-West, Burdwan district in the south and by Dubrajpur and Rajnagar Dev. Blocks in the east and north-east respectively

Area and Administrative Division:

Block Head Quarters-Khoyrasole

Police Station- 1 Khoyrasole P.S., 2. Kankartala P.S. 3. Lokpur P.S.

Municipalities- Nil

Gram Panchayats- 10

Revenue Mouzas- 171, villages-153, Depopulated mouza-19 (DEPOPULATED E.B.-42)

1.18 Demographic Details:

Sl. No.	Name of the Block	Total Number of HH	Population			Category			
			Adult	Children <5 Yrs	Total	SC	ST	OBC	GEN
	Khoyrasole Dev Block	28274	135101						

1.19 Household Details:

Sl. No.	Name of the Block	No. of APL HH	No. of BPL HH
		17850	10424

1.20 Population

Sl. No.	Name of the Block	SC		ST		OBC		GEN		TOTAL	
		M	F	M	F	M	F	M	F	M	F
	Khoyrasole Dev Block	24580	22836	1179	1043	85463				135101	

1.21 Type of Workers

Sl. No.	Type of Workers							
	Skilled Workers		Semi Skilled Workers		Unskilled Workers		Total Workers	
	M	F	M	F	M	F	M	F
	5000		5000		20000		30000	

1.22 Literacy Rate in Percentage: 56%

Category							
SC		ST		OBC		GEN	
M	F	M	F	M	F	M	F

B. Topographical Details:**2.21 Rain Recording Stations:**

✚ Total No. of Rain Recording stations in the Block: 2

✚ Location of Rain Recording stations: 1) Hinglow Dam 2) Khoyrasol

(Telephone Numbers of the Rain recording stations)

2.22 Month wise Highest and Lowest Temperature recorded in the Block

Sl. No.	Month	Maximum Temperature (in Centigrade)	Minimum Temperature (in Centigrade)
		50 deg. C in Apr-May	10 deg. C in Dec-Jan

2.23 Geographical Area (In Hect.): 27111.57**c) Paddy**

Sl. No.	Name of the Block	Agricultural Land (ha)			Grazing Land	Forest Land (ha)	Others	Total area
		High	medium	Low				
	K.D.B.	4000	14000	-----	140	940		

d) Non- Paddy : Vegetables, Pulses, Sugarcane.

Sl. No.	Name of the Block	Agricultural Land (ha)		
		High	Medium	Low
	K.D.B.		1980	

2.24 Crop Pattern:

Sl. No.	Name of the Sub-Division	Type of Crops	Area Cultivated	Area under Crop insurance
---------	--------------------------	---------------	-----------------	---------------------------

			(in Hect.)	(In Hect.)
			21980	

2.25 River & Creeks:

Sl. No.	Name of the river/ creek	Name of the Place	Danger Level
	Sal, Hinglow, Ajoy.		

2.26 List of Embankments:

Sl. No.	Name of the Embankments	Type of Embankments	Length of Embankments
1	Kendgore to Jamrandh(Hinglow)	Ex. Jamindary Bandh	5 K.m
2	Maynadal to Ranipathar (do)	Do	2 K.m
3	Varhra to Nonadoba (do)	Irrigation Bandh	8 K.m
4	Krishnapur to Balita (do)	Do	10 K.m

2.27 Month wise Highest and Lowest Temperature recorded in the Block

Sl. No.	Month	Maximum Temperature (in Centigrade)	Minimum Temperature (in Centigrade)
		50 deg. C in Apr-May	10 deg. C in Dec-Jan

2.28 Geographical Area (In Hect.): 27111.57**e) Paddy**

Sl. No.	Name of the Block	Agricultural Land (ha)			Grazing Land	Forest Land (ha)	Others	Total area
		High	medium	Low				
	K.D.B.	4000	14000	-----	140	940		

f) Non- Paddy : Vegetables, Pulses, Sugarcane.

Sl. No.	Name of the Block	Agricultural Land (ha)		
		High	Medium	Low
	K.D.B.		1980	

2.29 River & Creeks:

Sl. No.	Name of the river/ creek	Name of the Place	Danger Level
	Sal, Hinglow, Ajoy.		

2.30 List of Embankments:

Sl. No.	Name of the Embankments	Type of Embankments	Length of Embankments
1	Kendgore to Jamrandh(Hinglow)	Ex. Jamindary Bandh	5 K.m
2	Maynadal to Ranipathar (do)	Do	2 K.m
3	Varhra to Nonadoba (do)	Irrigation Bandh	8 K.m
4	Krishnapur to Balita (do)	Do	10 K.m

3.1 Emergency Contingency Plan Khoyrasole Dev Block.

4

1	2	3	4	5	6	7	8	9	10	11	12	13
Sl. No.	Name fo the Sub-Division	No. of population as per 2001 Census	Present population (Col3+20%)	Amount of food Materials (In Kg Per day						Medicines per Week		
				Chuda (@ 200 gms/ Head)	Gur (@ 50 gms/Head)	Rice (@ 250 gms/ Head)	Dal (@ 25 gms/Head)	Salt (@ 10 gms/Head)	K. Oil (50 ml/head)	ORS in paket/head	Halogen Tabs. (7 tabs/ Head)	Bleaching Powder in KG
1.	KDB	1.35 lakh	1.62 lakh	32400	8100	40500	4050	1620	8100 lt.	1.62 lakh	11.34 lakh	8100 K.g

4.1 PHC / PHC New

<i>PHC/ PHC New</i>	Name of the G.P. (Location)	Staff Available
Nakraconda BPHC	Nakraconda	Ph. 03462-240243
Panchra PHC	Panchra	
Barhra PHC	Barhra	
Lokepur PHC	Lokepur	

4.2 Police Station

<i>Police Station</i>	Name of te G.P. (Location)	Staff Available
Khoyrasole PS	Khoyrasole	Ph. 03462-240250
Kankartala PS	Barhra	Ph. 03462-230350

4.3 Sub Post Offices:-













Name of the Sub-Division	Location	No. of Staff Available
Khoyrasole Dev Block	Barhra SPO	
	Dubrajpur SPO	
	Khoyrasole SPO	
	Panchrahat SPO	

4.4 Fire Station Information:

Sl. No.	Name of the fire station	Telephone Number	Disposition of Vehicle & Pumps	Disposition of Man Power
	Nil			

BOLPUR SRINIKETAN **DEVELOPMENT BLOCK**

Types of Disasters: (Experienced in the District)

<i>Common Natural Disaster</i>	<i>Man Made Disaster</i>
 Cyclone	 Chemical Hazards
 Flood	 Fire-House / Forest
 Drought	 Communal riot
 Heat Wave-Sunstroke	 Accident-Road / Railway
 Earthquake	 Rasta Roko
 Hail Storm / Whirl wind	

1.23 Who formulates and Carries out the plan:

1.24 **Block Disaster Management Committee:**

Sl	Name & Designation	Status	Phone Number
1	Babulal Hansda, Sabhapati, Bolpur-Sriniketan Panchayat Samity	Chairman	9064310682/ 9851890610
2	Samik Panigrahi, Block Development Officer, Bolpur-Sriniketan Development Block	Vice-Chairman & Block Nodal Officer	9434064808
3	Chandranath Sinha, M.L.A., Bolpur A.C. & Gadadhar Hazra, M.L.A., Nanoor (SC) A.C.	Member	9434249828
4	Bokul Ghorui, Member, Birbhum Zilla Parishad	Member	9474832083
5	Mangol Murmu, Member, Birbhum Zilla Parishad	Member	9474555110
6	Smt. Alpana Boot, Karmadhyaksha, Nari-o-Sishu Unnayan Janakalyan-o-Tran Sthayee Samity	Member	9735823674
7	Swapan Maji, Member, Bolpur-Sriniketan Panchayat Samity	Member	9734317066
8	Golam Kibria, Member, Bolpur-Sriniketan Panchayat Samity	Member	9434633363
Block Level Officials:-		Member	
9	Block Medical Officer of Health, Bolpur B.P.H.C.	Member	9434431608/ 8670682619
10	Inspector-in-charge, Bolpur Police Station	Member	9083269815
11	Officer-in-charge, Santiniketan Police Station	Member	9083269835
12	Officer-in-charge, Panrui Police Station	Member	9083269831
13	Officer-in-charge, Bolpur Fire Services	Member	9083287152
14	Station Manager, Bolpur Group Electric Supply, P.O.-Shantiniketan	Member	
15	Sub-Divisional Engineer, Telecom, Bolpur	Member	
16	Block Live-stock Development Officer, Bolpur-Sriniketan Block	Member	7604010507
17	Assistant Director of Agriculture, Bolpur-Sriniketan Block	Member	7278874872

18	Assistant Engineer, Bolpur P.H.E.	Member	
19	Assistant Engineer, Irrigation [Kirnahar Circle]	Member	
20	Assistant Engineer, Irrigation [Bolpur Circle]	Member	
21	Assistant Engineer, PWD[Roads], Bolpur	Member	
N.G.O.s		Member	
22	Secretary, Elmherst Institute for Rural Development, Pearson Pally, Shantiniketan	Member	03463264778
23	Secretary, Tagore Society for Rural Development, Bolpur	Member	7478704715
Senior Citizens		Member	
24	Md. Ekin Khan, Retired Teacher, Kashipur	Member	
25	Santosh Kumar Mondal Retired Government Employee, Bolpur	Member	9475036209
Teachers		Member	
26	Jiban Kr. Nag, Teacher, Panchsowa R. Vidyapith	Member	
27	Ashoke Kr. Sarkar, Teacher, Panchsowa R. Vidyapith	Member	
28	Bibhash Chowdhury, Teacher, Panchsowa R. Vidyapith	Member	
29	Ashim Kumar Das, B.D.M.O., Bolpur-Sriniketan Development Block	Member Convenor	9474164671

Sl. No.	Name	Designation	Address	Phone Number	
				Office	Residence
1.					

1.25 Overview of the Sub-division:

Name of the Sub-Division: Bolpur

Name of the Block: Bolpur-Sriniketan Development Block

Location: Vill. & P.O.- Sriniketan near Social Welfare Department of Vishwabharati University.

Area and Administrative Division:

[a]Total number of gram panchayats	9
[b]Total population	1,75,450 (* Census – 2011)
[c]Total area	3331.16 ha
[d]Total flood-prone area	880 ha
[e]Total number of mouzas	170
[f]Total number of flood-prone mouzas	45
[g]Total number of villages	269
[h]Total number of villages under flood-prone areas	71
[i]Population affected under the flood-prone areas	47,000
[j]Total cultivable land under the flood-prone areas	528 ha
[k]Economic Structure	Agriculture-based economy

1.26 Demographic Details:

Sl. No.	Name of the Block	Total Number of HH	Population			Category			
			Adult	Children <5 Yrs	Total	SC	ST	OB C	GEN
	Bolpur-Sriniketan Development Block	36,389 [Census-2001]	1,70,060 [up-to-date]	25,384 [Census-2001]	1,75,490 [Census-2001]	55,694	31,138	-	88,658

1.27 Household Details:

Sl. No.	Name of the Block	No. of APL HH				No. of BPL HH			
		ST	SC	OBC	GEN	ST	SC	OBC	GEN
	Bolpur-Sriniketan Development Block	20,241 [up-to-date]				21,067 [up-to-date]			

1.28 Population

Block of the Name	Name of the Gram Panchayat	SC		ST		OBC		GEN		TOTAL	
		M	F	M	F	M	F	M	F	M	F
Bolpur-Sriniketan Development Block	Sattore	2598	2394	1528	1510			5501	5199	9627	9103
	Kasba	2071	1942	1836	1799			3224	3045	7131	6786
	Sarpalehana-Albandha	2147	1994	1513	1541			2316	2295	5976	5830
	Kankalitala	3593	3363	2163	2141			3972	3789	9728	9293
	Ruppur	3607	3468	2907	2959			7022	6932	13536	13359
	Raipur-Supur	3764	3452	1918	1877			5184	4920	10866	10249
	Sian-Muluk	3074	3126	1727	1753			5447	5081	10248	9960
	Bahiri-Panchsowa	4040	3859	1101	1041			5561	5266	10702	10166
	Singhee	3718	3484	893	931			7156	6748	11767	11163
	Total➔	28,612	27082	15,586	15,552			45,383	43,275	89,581	85,909

1.29 Type of Workers

Sl. No.	Type of Workers							
	Skilled Workers		Semi Skilled Workers		Unskilled Workers		Total Workers	
	M	F	M	F	M	F	M	F
	356 [up-to-date]	178 [up-to-date]	1,779 [up-to-date]	890 [up-to-date]	88,958 [up-to-date]	44,479 [up-to-date]	91,093 [up-to-date]	45,547 [up-to-date]

1.30 Literacy Rate in Percentage:

Category							
SC		ST		OBC		GEN	
M	F	M	F	M	F	M	F
M		F		Total			
53,494 [Census-2001], i.e., 59.71%		37,073 [Census-2001], i.e., 43.15%		90,567 [Census-2001], 51.61%			

B. Topographical Details:**1.31 Demographic Details:**

Sl. No.	Name of the Block	Total Number of HH	Population			Category			
			Adult	Children <5 Yrs	Total	SC	ST	OBC	GEN
	Bolpur-Sriniketan Development Block	36,389 [Census-2001]	1,70,060 [up-to-date]	25,384 [Census-2001]	1,75,490 [Census-2001]	55,694	31,138	-	88,658

1.32 Household Details:

Sl. No.	Name of the Block	No. of APL HH				No. of BPL HH			
		ST	SC	OBC	GEN	ST	SC	OBC	GEN
	Bolpur-Sriniketan Development Block	20,241 [up-to-date]				21,067 [up-to-date]			

1.33 Population

Block of the Name	Name of the Gram Panchayat	SC		ST		OBC		GEN		TOTAL	
		M	F	M	F	M	F	M	F	M	F
Bolpur-Sriniketan Development Block	Sattore	2598	2394	1528	1510			5501	5199	9627	9103
	Kasba	2071	1942	1836	1799			3224	3045	7131	6786
	Sarpalehana-Albandha	2147	1994	1513	1541			2316	2295	5976	5830
	Kankalitala	3593	3363	2163	2141			3972	3789	9728	9293
	Ruppur	3607	3468	2907	2959			7022	6932	13536	13359
	Raipur-Supur	3764	3452	1918	1877			5184	4920	10866	10249
	Sian-Muluk	3074	3126	1727	1753			5447	5081	10248	9960
	Bahiri-Panchsowa	4040	3859	1101	1041			5561	5266	10702	10166
	Singhee	3718	3484	893	931			7156	6748	11767	11163
	Total➔	28,612	27082	15,586	15,552			45,383	43,275	89,581	85,909

1.34 Type of Workers

Sl. No.	Type of Workers							
	Skilled Workers		Semi Skilled Workers		Unskilled Workers		Total Workers	
	M	F	M	F	M	F	M	F
	356 [up-to-date]	178 [up-to-date]	1,779 [up-to-date]	890 [up-to-date]	88,958 [up-to-date]	44,479 [up-to-date]	91,093 [up-to-date]	45,547 [up-to-date]

1.35 Literacy Rate in Percentage:

Category							
SC		ST		OBC		GEN	
M	F	M	F	M	F	M	F
M		F		Total			
53,494 [Census-2001], i.e., 59.71%		37,073 [Census-2001], i.e., 43.15%		90,567 [Census-2001], 51.61%			

2.31 Drinking Water Sources:

Name of the Block	Tube well		Well	PHD Stand
	Functional	Defunct		
Bolpur-Sriniketan Dev. Block	1600	100	1000	445

2.32 River & Creeks:

Sl. No.	Name of the river/ creek	Name of the Place	Danger Level		
			Warning Level	Danger Level	Extreme Danger Level
1	Ajoy River	Gheropara Gauge Station	38.416 mgts	39.416 mgts	40.416 mgts
2	Kopai River	-	-	-	-

2.33 List of Embankments:

Sl. No.	Name of the Embankments	Type of Embankments	Length of Embankments
1	Ajoy River Embankments (Left)	Irrigation	20 kms (within the Block area)

2.34 River Carrying Capacity:

Name of the River	Gauge Station	Zero Level (in Mts.)	Danger Level (in Mts.)
Ajoy River	Gheropara Gauge Station	>38.416 mgts	39.416 mgts
Kopai River	-	-	-

2.35 Availability of Irrigation Facility:

Sl. No.	Name of the Project	Ayacut in Hect.
1	Canal [Mayurakshi South Canal Division]	12,969 ha for Kharif crops
2	Submersible & Ponds	6,800 ha for Rabi Crops
3	Submersible & Ponds	5,200 ha for Summer crops

4.5 PHC / PHC New

PHC/ PHC New	Name of the G.P. (Location)	Staff Available
Rajatpur P.H.C.	Rajatpur, G.P.- Raipur-Supur	
Kasba-Sattore P.H.C.	Sattore, G.P.- Sattore	
Panchsowa P.H.C.	Panchsowa, G.P.- Bahiri-Panchsowa	

Bolpur B.P.H.C.	Bolpur, Bolpur Municipality	
Bolpur S.D. Hospital	Sian, G.P.- Sian-Muluk	

<i>PHC / PHC New</i>	Name of the G.P. (Location)	Staff available
Bolpur B.P.H.C.	Bolpur Municipality, Near Bolpur Post Office	i] Medical Officers (Doctors) -05 (five) number ii] G.N.M. (Nurse) – 12 (twelve) number iii] Pharmacist – 01 (one) number iv] Lab Technician - 01 (one) number v] Ophthalmic Assistant - 01 (one) number vi] Social Welfare Officer - 01 (one) number vii] Block Sanitary Inspector -01 (one) number xi] Phylaria Staff - 01 (one) number x] U.D.C.- 01 (one) number xi] L.D.C. - 01 (one) number xii] Peon- 01 (one) number xiii] Data Entry Operator- 02 (two) number xiv] Accountant - 01 (one) number xv] Lady Councillor -01 (one) number xiv] Group D- 06 (six) number
Supur P.H.C.	Raipur-Supur G.P. Vill.- Paschim Bahadurpur P.O. Rajatpur	i] Medical Officers (Doctors)-02 (two) number ii] G.N.M. (Nurse) – 02 (two) number iii] Pharmacist – 01 (one) number
Panchsowa P.H.C.	Bahiri-Panchsowa G.P. Vill.- Panchsowa	i] Medical Officer (Doctor)-01 (one) number ii] G.N.M. (Nurse) – 05 (five) number iii] Pharmacist – 01 (one) number iv] Group D- 02 (two) number
Kasba Sattore P.H.C.	Sattore G.P. Vill. & P.O.-Sattore	i] Medical Officer (Doctor)-02 (two) number ii] G.N.M. (Nurse) – 04 (four) number iii] Pharmacist – 01 (one) number iv] Group D- 02 (two) number

4.6 Police Station

<i>Police Station</i>	Name of te G.P. (Location)	Staff Available
Bolpur	Bolpur Municipality	
Panrui	Village- Panrui	

4.7 Fire Station Information:

Sl. No.	Name of the fire station	Telephone Number	Disposition of Vehicle & Pumps	Disposition of Man Power
1	Bolpur	03463-252301		

SURI-II DEVELOPMENT BLOCK

Natural disasters continue to strike unabated and without notice and are perceived to be on the increase in their magnitude, complexity, frequency and economic impact. These hazards pose threat to people, Infrastructures and economic assets and assume disastrous proportions when they occur in areas of dense human habitations.

Suri-II Development Block is under Suri Sadar Sub-Division in the district of Birbhum. It is bounded by Suri-I Block in the north, Dubrajpur Block in the west, Illambazar block in the south and Sainthia Block in the east. The block head quarter is Purandarpur.

There are six Gram Panchayats within this block viz. Koma, Kendua, Domdama, Purandarpur, Abinashpur, Bonsanka. Excepting the Koma Gram Panchayat area all other area is well communicated with district head quarter/ Sub-Divisional head quarter and important towns of the state by both bus and rail. Nearest rail stations Ahmedpur (11 km from Purandarpur) and Suri (7 km from Purandarpur). There are 14 Post office and 1 Telephone exchange apart from ground telephones, mobile, teleservice of BSNL and WLL tele service is also available in almost all villages. Suri-Ahmedpur road and Purandarpur-Bolpur road are passes through this block and at Purandarpur school more this two roads are joined with each other.

Two Police station viz. Suri and Panrui cover the block. Four Gram Panchayats namely Purandarpur, Domdama, Kendua, Koma comes under the jurisdiction of Suri Police Station and rest two Gram Panchayat Bonsanka and Abinashpur G.P. comes under Panrui Police Station.

Agriculture is the main source of socio-economic infrastructure of this block. Animal resource is next source of income to agriculture of this block.

Previous years out of 6 Gram Panchayats 3 Gram Panchayats were partly affected due to overflow of River Bakreswar and river Chandra Bhaga. In the year 2000 only 4-6 mouzas were usually inundated due to overflow of Bakreswar River under Suri-II Block area.

This plan have been prepared in anticipation of mitigating of human misery in the event of any kind of disasters like flood, cyclone, water logging, fire lightening, road accident or house collapse etc. Action plan at Gram Sansad level & GP level are prepared for fighting the disasters.

Hope to prevent the situation during any sorts of disaster the co-ordination and co-operation of all Govt. organizations, Panchayat Raj Bodies, Voluntary Organizations and local people this plan is very much essential. It is requested to all concerned to extend their helping hands to helpless and distressed people at the time of needs.

----- O -----

1.1 Suri-II Block Disaster Management Committee :

<i>SL. NO.</i>	<i>NAME</i>	<i>DESIGNATION</i>	<i>Phone Number</i>
<i>1</i>	<i>Smt.Tunu Dey</i>	<i>Sabhapati of Panchayat Samity</i>	<i>8906756125</i>
<i>2</i>	<i>Subhabrata Chakraborty</i>	<i>BDO, Suri-II</i>	<i>7044042632</i>
<i>3</i>	<i>Lilabati Saha</i>	<i>MLA, Sainthia AC</i>	<i>9434249974</i>

4	Wossel Molla	Sahakari Sabhapati, Suri-II Panchayat Samity	9732082010
5	Dr.Britti Sundar Mallick	BMOH, Sultanpur BPHC	9647075503
6	Nirmal Dinda	ADA , Suri-II	8013670771
7	Dr. Somen Chatterjee	BLDO, Suri-II	9434324661
8	Dinabandhu Saha	CDPO, Suri-II	9434069013
9	Arunava Ghosh	Insp, Food & Supply	9434646042
10	Arun Kr.Saha	Birbhum Zilla Parisad member	9474411768 9679214119
11	Bulu Bagdi	, Karmadhakshya, Janaswastha O Paribesh	9647677426
12	Himachal Dey	Karmadhakshya,Purta Karya O Paribahan	7699607813
13	Sukumar Das	Karmadhakshya,Krishi Sech O Samabaya	9564912448
14	Jalaluddin Sk	Karmadhakshya,Shiksa Sanskriti, Tathya O Krira	9153548415
15	Mukta Chatterjee	Karmadhakshya,Sishu O Nari Unnayan, Janakalyan O Tran	9232671222
16	Sk.Safiur Rahaman	Karmadhakshya,Ban O Bhumi Sanskar	9732292313
17	Sujjwal Mal	Karmadhakshya,Matsya O Prani Sampad Bikash	9732172725
18	Hamanta Soren	Karmadhakshya,Khadya O Sarbaraha	9933126336
19	Reksona Bibi Sekh	Karmadhakshya,Kshudra Silpa, Bidyut O Achiracharit Shakti	9647660731
20	Jharna Bagdi	Pradhan, Koma GP	8348857173
21	Pampa Choudhury	Pradhan, Bonshanka GP	9775391822

22	<i>Tapas Kumar Das</i>	<i>Pradhan, Abinashpur GP</i>	9933459385
23	<i>Ashish Das</i>	<i>Pradhan, Purandarpur GP</i>	7699711930
24	<i>Rumi Bagdi</i>	<i>Pradhan Domdama GP</i>	9564082659
25	<i>Shyamala Mukherjee(Das)</i>	<i>Pradhan, Kendua GP</i>	7384250199
26	<i>Nayantara Rakshit</i>	<i>Jt.BDO, Suri-II</i>	9474670725
27	<i>Tapas Mukherjee</i>	<i>SAE(BP), Suri-II</i>	9647601963
28	<i>Parijat Bhattacharya</i>	<i>SAE (RWP), Suri-II</i>	9635611117
29	<i>Palash Mukherjee</i>	<i>BDMO , Suri-II</i>	8900661081
30	<i>Sukumar Ghosh</i>	<i>CC(RD),Suri-II</i>	9153465451
31	<i>Hriday Dey</i>	<i>SAE(WRD),Suri-II</i>	9434834481

1.7 Demographic Details : (as per census 2011) APPROX.

Sl. No.	Name of the Block	Total Number of HH	Population			Category			
			Adult	Children <5 yrs.	Total	SC	ST	OBC	GEN
1	Suri-II	24049	79370	8000	87370	27417	10753	6015	43185

1.8 Household Details (as per RHS-2005) :

Sl. No.	Name of the Block	No. of APL HH				No. of BPL HH			
		ST	SC	OBC	GEN	ST	SC	OBC	GEN
1	Suri-II	9766				5822	2292	1284	3885

1.9 Population (as per census 2011): APPROX.

Sl. No.	Name of the Block	SC		ST		OBC		GEN		TOTAL	
		M	F	M	F	M	F	M	F	M	F
1	Suri-II	14027	13390	5941	4812	3032	2983	21767	21418	44767	42603

1.10 Type of Workers (as per census 2011):APPROX.

Sl. No.	Name of the Block	Types of Workers							
		Skilled Workers		Semi Skilled Workers		Unskilled Workers		Total Workers	
		M	F	M	F	M	F	M	F
1	<i>Suri-II</i>	750	-	2500	825	14600	5509	23559	6334

3.6 Police Stations

Police Station	Name of the G.P. (Location)	Staff Available
Suri Police Station	Purandarpur, Domdama, Kendua, Koma	
Panrui Police Station	Abinashpur, Bonsanka	

3.7 Sub Post Offices :-

Name of the Block	Location	No. of Staff Available
Suri-II Dev.Block	1. Purandarpur Sub post office 2. Hatjan bazar Sub Post Office 3. Abinashpur Sub post Office	

3.8 Fire Station Information:

Sl. No.	Name of the fire station	Telephone Number	Disposition of Vehicle & Pumps	Disposition of Man Power.
	Suri Fire Stn.	03462-255-500		

Location of Health Centre

1. Sultanpur BPHC	Abinashpur	Abinashpur
2. Kaserhat SHC	Kanserhat	Abinashpur
3. Purandarpur PHC	Purandarpur	Purandarpur
4. Piyashala SHC	Piyashala	Purandarpur
5. Bonsanka SHC	Bonsanka	Bonsanka
6. Maipur SHC	Maipur	Bonsanka
7. Bansra SHC	Bansra	Domadama
8. Domdama SHC	Domdama	Domdama
9. Patanda PHC	Patanda	Domdama
10. Haraipur SHC	Haraipur	Kendua
11. Gobra SHC	Gobra	Kendua
12. Haripur SHC	Haripur	Kendua
13. Koma SHC	Koma	Koma
14. Khanna SHC	Khanna	Koma
1. Sultanpur BPHC	Abinashpur	Abinashpur

I. Some Important Telephone Numbers at a glance :-

Name of Office	Contact Telephone Numbers / Fax Numbers.
BDO, Suri-II	7044042632
BPHC Suri-II	Dr.Britti Sundar Roy,BMOH, 9647075503
Block Live stock Office Suri-II	Dr.Somen Chatterjee, BLDO, 9434324661
Assistant Director of Agriculture Suri-II	Nirmal Kumar Dinda, 8013670771
Sub-Divn.Office(Irrigation)	9434006387
S.I of Schools Sadar East Circle	Zahir Abbas, 9832426112
Suri Police Station	03462-255578 (908369814)
Panrui Police Station	03462-272233(9775753869)

II. Some BDO Office Personnel:



Name & Designation	Contact No.
Subhabrata Chakraborty, BDO, Suri-II	7044042632
Nayantara Rakshit, Jt.BDO	7872612652
Pradip Chakraborty, IDO	9474634486
Prasenjit Halder, FEO	9434306299
Hriday Dey, SAE, (WRD)	9434834481
Tapas Mukherjee, SAE(BP)	9647601963
Palash Mukherjee, BDMO	8900661081
Gouranga Dutta, AAEO	9046496598
Dayamay Mahara, UDC(Relief)	8145669501

DUBRAJPUR DEVELOPMENT BLOCK

Block Disaster Management Committee:

Sl. No.	Name	Designation	Address	Phone Number	
				Office	Residence
1.	Dr.Banamali Roy	B.D.O		9434458601,	7044042635
2.	Kallol Das	Jt.B.D.O		7319407123	
3	Jatindra Nath Halder	ADA		9734991243	
4.	Tanushree Ghosh	Savapati		8016469244	
5	Robin Banrejee	Saha Savapati		8629990151	
6	Lutfunnesa Bibi	Karmadakshya-Sisu-Nari-O-Tran		9735897223	
7	Arunabha Deb	Ins F & S		9434646042	
8	Mr. Mahato	BL & LRO		9434650500	
9	Animesh Sengupta	SAE(WRD)		9434326706	
10	Biswajit Bhattacharya	SAE(BP)		9434210372	
11	Dr.Sankar Mahato	BLDO		9733080087	
12	Dr. Gourav	BMOH		9748683478 /	8145680733
13	Prabir Biswas	CDPO		9883207535	
14	Rajat Subhra Das	C.I.		8013743018	
15	Adarsha Chakma	BWO		9874805571	
16	Ranjit Das	B.D.M.O		7001299315	
17	Sukhendu Chattopadhyay	UDC Relief		8926416426	
18	Tuhin Kumar Ghosh	Relief Clerk		8597749552	
19	Dipankar Bepari	EOMEE		9679498605	
20	Prabash Mahato	SEO		8167502568	
21	Tarapada Ghosh	Insp. B.C.W.		9775301758	

Overview of the Sub-division:

-  Location -North-Suri-1Block,East-Illambazar Block, South-Khoyrasole Block,West-Rajnagar Block.
-  Area and Administrative Division

Demographic Details:

Sl. No.	Name of the Block	Total Number of HH	Population			Category			
			Adult	Children <6 Yrs	Total	S C	ST	OBC	GEN
	Dubrajpur	40358	158097	23315	181412				

Household Details:

Sl. No.	Name of the Block	No. of APL HH				No. of BPL HH			
		ST	SC	OBC	GEN	ST	SC	OBC	GEN
1	Dubrajpur	26990				19050			

Population

Sl. No.	Name of the Block	SC		ST		OBC		GEN		TOTAL 181412	
		M	F	M	F	M	F	M	F	M	F
1	Dubrajpur									92937	88472

Type of Workers

Sl. No.	Type of Workers							
	Skilled Workers		Semi Skilled Workers		Unskilled Workers		Total Workers	
	M	F	M	F	M	F	M	F
	3000		7000		20000		30000	

Literacy Rate in Percentage:58.40% as per CEN.2011

Category							
SC		ST		OBC		GEN	
M	F	M	F	M	F	M	F

B. Topographical Details:

2.36 Climate and Rainfall:2017

Sl.No.	Month	Average Rainfall (In mm.)	Actual Rainfall (in mm)
1	January	00.00	00.00
2	February	00.00	00.00
3	March	00.00	00.00
4	April	23.2	23.2
5	May	127.3	127.3
6	June	212.9	212.9
7	July	510.4	510.4
8	August	124.7	124.7
9	September	89.4	89.4
10	October	188.2	188.2
11	November	2.4	2.4
12	December	8.2	8.2
			Total=1286.7

2.37 Rain Recording Stations:

✚ Total No. of Rain Recording stations in the Block.- 1

✚ Location of Rain Recording stations: Dubrajpur Seed farm , Dubrajpur , Birbhum

Geographical Area (In Hect.):**g) Paddy**

Sl. No.	Name of the Block	Agricultural Land (ha)			Grazing Land	Forest Land (ha)	Others	Total area
		High	medium	Low				
01	Dubrajpur	4507	12394	5634	571 ha	2230	10561	35900 ha

h) Non- Paddy

Sl. No.	Name of the Sub-Division	Agricultural Land (ha)		
		High	Medium	Low
01	Dubrajpur	550 ha.	250 ha.	200

Land Holding Pattern: (No. of HH)

Sl. No.	Name of the Sub-Division	Big Farmers	Marginal Farmers	Small Farmers	Agricultural laborers	Landless	Total
01	Dubrajpur	6300	14700	21000	28000	25000	95000

Crop Pattern:

Sl. No.	Name of the Block	Type of Crops	Area Cultivated (in Hect.)	Area under Crop insurance (In Hect.)
01	Dubrajpur	Paddy & others	23535 ha.	24085 ha.

Drinking Water Sources:

Name of the Block	Tube well		Well	PHD Stand
	Functional	Defunct		
Dubrajpur	820		420	

River & Creeks:

Sl. No.	Name of the river/ creek	Name of the Place	Danger Level
1	Bakreswar	Chinpai	
2	Hinglow	Debipur Char/Palashdanga	
3	Sal	Kukhutia(Paduma)	

Availability of Irrigation Facility:

Sl. No.	Name of the Project	Ayacut in Hect.
---------	---------------------	-----------------

Minor Irrigation Projects:

Sl. No.	Particulars	Numbers
1	RLI	3
2	DTC	10

Irrigation Facilities and Sources:

Name of the Block	Ponds	Dug Wells	LI Points	Drift / Shallow TW	River	Creeks	Canal
Dubrajpur	2267	38					

Infrastructure (Nos. AND/OR distance in Kms.)

Sl. No.	Name of the Block	PDS Outlets	Post Offices	Police Station/ Outpost	Pucca buildings	CHC	PHC	Dispensary	Cyclone Shelters	Educational Institutions				Livestock centers	Cottage Industries	Industries	Godown
	Dub	3	23	2			1			UP	ME	High	College			1	
										139		17	1				

Financial Institutions:

Sl. No.	Name of the Institution	Address	Telephone Number
1	CANARA BANK	Joshpur	9732278818/270340
2	Alahabad bank	Tarulia	202571
3	B.D.C.C.B	Dubrajpur	244376
4	S.B.I	Bakreswar	274225/9434584829
5	S.B.I	Dubrajpur	244363/244383
6	U.CO	Dubrajpur	244245
7	P.B.G.B	Jatra	9333080708
8	P.B.G.B	Chinpai	220625
9	P.B.G.B	Mangolpur	9332011984
10	P.B.G.B	Hetampur	270226
11	S.K.U.S	Chinpai	220618
12	S.K.U.S	Belsara	9800015631
13	S.K.U.S	Bandhersol	9732250036
14	S.K.U.S	Ghoratori	9800015625/281928

Distributor,s Information:-

Sl. No.	Type of Storage structure	Location	Capacity	Contact Person	(Address and phone no.)	Remarks
	Distributor Point	Dubrajpur		M/S CHOWDHURY & Sons Bharat Kumar Udeshi Bakreswar Trading Co.	8768578813 9126169750 9564817474 9830535795 9153168658	

Storage facilities with capacity**Public Distribution System**

Name of the Block	No. of PDS retailer counters	Name of the retailer	Contact person and address	Telephone Office / Res.	Location	Area Coverage/ No. of Cards	Remarks
Dubrajpur	66	Adhip Upadhyay	9564662464		Chimpai	Bandhersol	Adhip Upadhyay
		Goutam Chakraborty	9732205357		Parulia	Kastagora	Goutam Chakraborty
		Tapan Pal	9732205459		L.N. Pur	Panditpur	Tapan Pal
		Binoy Saha	9474607205		Balijuri	Daulotpur	Binoy Saha
		Pralay Bharari	9564943061		Jashpur	Krishnanagar	Pralay Bharari
		Ranjit Mondal	9732155206		Paduma	Basahari	Ranjit Mondal
		Amrita Garain	9932917436		Hetampur	Madanpur	Amrita Garain
		Bipad Taran Mondal	9002461941		Goahaliara	Palasban	Bipad Taran Mondal
		Ashok Garain	9564967919		Loba	Tarulia	Ashok Garain
		Rajibul Alam	8145794943		Sahapur	Sahapur	Rajibul Alam

PHC / PHC New

PHC/ PHC New	Name of the G.P. (Location)	Staff Available
1-BPHC	Hetampur	

Police Station

Police Station	Name of the G.P. (Location)	Staff Available
2	1.Dubrajpur 2.Sadaipur(Chinpai)	Ph no. of O.C.: 9083269822 Ph. No. of O.C.: 9083269819

Sub Post Offices:-

Name of the Block	Location	No. of Staff Available
Dubrajpur Post Office	Dubrajpur	

Fire Station Information:

Sl. No.	Name of the fire station	Telephone Number	Disposition of Vehicle & Pumps	Disposition of Man Power
	Suri	03462255500 , 9434089083		

Identification of Cyclone/ flood shelters (single/ Double storied) with capacity:

Sl. No.	Type of Shelter	Capacity (Room and Plinth Area)	Location	Contact Person (Address and Phone No.)	Facilities Available	Remarks (Single or Double)
	1st Floor	400 Sq.ft.	Debipur Char	Kasamul Haque- 9732354156/8637092667		

Private Professionals:**List of NGOs**

Name of NGOs and CBOs	Area of Operation	Sector	No. of Volunteers	Other Resources	Contact Address
Kuraljuri Sanitary Mart		Sanitation			
Kendula Susthayaee Gramya Bikash Sanstha	2 Blocks	Agriculture and others	12		Nupur Chakraborty 9732205574

Risk / Hazard Analysis**History of Disaster and Probability of Disaster episodes in the Block**

Type of Hazard	Year of Occurrence	Area affected	Impact on life	Livelihood	Live stock	Remarks
1.Hailstorm	2002	89 Sq.M.				
2.Heavy Rain	2006	120 Sq.M.				

3 Lightning	Every year	Total area	demise			
4 accidental fire	Every year	All G.P.	House dmanged		Demise of many animal	
5 Storm	Every year	All G.P.	House dmanged			

Seasonality of Hazard

Type of Hazards	Jan-Mar				April-June				July-Sep				Oct-Dec			
	H	C	A	I	H	C	A	I	H	C	A	I	H	C	A	I
Cyclone					Y	Y	Y									
Flood						Y			Y	Y	Y					
Drought		Y	Y	Y		Y	Y									
Earthquake					Y		Y									
Sunstroke					Y								Y	Y	Y	
Fire					Y											
Chemical Accidents																
Boat Capsize																
Epidemic																
Accident																
Lightening					Y	Y	Y									

H: Human, C: Crop, A: Animals, I: Infrastructure

SURI-I DEVELOPMENT BLOCK

General Information: -

Name of the Block	: - Suri-I Development Block.
Total No. of G.P.s	: - 07 (Seven) Nos.
Total Area	: - 15.538 Sqkm.
Total No. of Mouzas	: - 114 Nos. (in Gram Panchayat area)
Total No. of Villages	: - 121 Nos.
Total Population	: - 1, 10,874 (Gram Panchayat area) Male- 56,657, Female- 54,217
Literacy Rate	: - 74.47%
Total No. of Flood Prone Villages	: - 17 Nos.
Population Vulnerable to Flood	: - 18, 000 (approx)
Economic Structure	: - Mainly Agriculture based Economy.

Flood Prone Areas: -

Sl. No.	Name of G.P.s	Name of Villages	River Causing Vulnerability
1.	Khatanga	Raipur, Bhandirbon, Khatanga, Dhanyagram	Mayurakshi & Kushkuruni
2.	Tilpara	Bansjore, Joka, Narasinghapur, Ajoypur, Durgapur	Mayurakshi
3.	Alunda	Shaktipur, Junidpur, Chhoto Alunda	Mayurakshi
4.	Nagari	Karamsal	Mayurakshi & Kushkuruni
5.	Mallickpur	Adda Adibasipara, Goruijhora Nichupara	Mayurakshi & Bakreswar
6.	Bhurkuna	Liara, Kamardangal	Bakreswar

Possible rescue shelter: -

1. Langulia High School
2. Khatanga G.P. Office
3. Bansjore Pry. School
4. Ajoypur High School
5. Sri Sri Ramkrishna Shilpa Vidyapith
6. Itagoria H.M. H.M. Vidyalaya
7. Karamsal Pry. School
8. Adda S.P.P.High School

9. Liara Pry. School
10. Kamardangal Pry. School

Crisis Management Committee is constituted having the following members: -

1. B.D.O., Suri-I – 9434004880/7044042631
2. Jt. B.D.O., Suri-I, - 9609156979
3. B.D.M.O., Suri-I, - 9434949187/9073939282
4. Savapati, Suri-I Panchayat Samity- 7407417784
5. Saha-Savapati, Suri-I Panchayat Samity-9475223797
6. Karmadakshya, Tran Sthayee Samity, Suri-I, - 8768581077
7. S.E.O., Suri-I,- 9932256707
8. E.O.M.E.E., Suri-I-8100488316
9. F.E.O., Suri-I -9593309292
10. D.S.P.S.,Suri-I-9476340960
11. U.D. Relief,Suri-I-8926270064
12. L.D. Relief, Suri-I-9614259298
13. B.M.O.H. Suri-I
14. A.D.A. Suri-I-9434609703
15. C.D.P.O. , Suri-I-9434069013
16. Ins. Food & Supply, Suri-I
17. Prodhan (All)
18. B.L.D.O., Suri-I
19. The M.P.-42 Birbhum PC
20. The M.L.A.- 285, Suri AC
21. S.D.O., Tilpara Barrage, -03462-255227/255233
22. S.D.O. Masanjore Dam – 06434-269042
23. Executive Engineer, Suri- 03462-255229
24. Executive Engineer, P.H.E.-03462-255477

Places for Air Dropping:-

1. Langulia High School Ground.
2. Irrigation Colony Football Ground
3. Itagoria N.B. Pry. School

Possible site for Helipad: -

Suri, Chandmari Ground.

Latitude- 23°53'55.0400" , Longitude- 87°31'46.3600"

Requirement of Boats: -

1. Persimulia Ghat, Alunda G.P. - 01 No.
2. Bhandirban Ghat, Khatanga G.P. – 01 No.
3. Junidpur Ghat, Alunda G.P.- 01No.

Besides, the following decisions are taken :-

1. Concerned G.P. offices shall be used as sector office in case of emergency.
2. P.H.E. authority may be requested to make arrangements to disinfect the tube wells immediately after the flood water subsides.
3. M.R. Dealers shall be directed to stock sufficient amount of Kerosine Oil, Sugar etc.
4. B.M.O.H., Suri-I shall be requested to keep sufficient stock of emergency medicines, Water purifier etc.