




Government of West Bengal
OFFICE OF THE DISTRICT MAGISTRATE, COOCH BEHAR
জেলাশাসকের কার্য, কোচবিহার, পশ্চিমবঙ্গ
Sagar Dighi Complex, P.O.: Cooch Behar, Dist.: Cooch Behar, Pin: 736101, West Bengal



DISTRICT DISASTER MANAGEMENT PLAN 2018

For Office Use only

CHAPTER –1

1.01: DISASTER

“A **Disaster** is a sudden, calamitous event that causes serious disruption of the functioning of a community or a society involving widespread human material economic or environmental losses and impacts which exceeds the ability of the affected community or society to cope using its own resources.” ---- **UN International Strategy for Disaster Reduction, (UNISDR).**

1.02: DISASTER MANAGEMENT

The Red Cross and Red Crescent societies define Disaster Management as “the organisation and management of resources and responsibilities for dealing with all humanitarian aspects of emergencies, in particular preparedness, response and recovery in order to lessen the impact of disasters.”









The United Nations defines Disaster Management as “the systematic process of using administrative directives, organizations, and operational skills and capacities to implement strategies, policies and improved coping capacities in order to lessen the adverse impacts of hazards and the possibility of disaster.”

Against this back drop a plan has been prepared namely “**Cooch Behar District Disaster Management Plan, 2018**”

1.03: OBJECTIVE :

- To assess the risks and vulnerabilities associated with various disasters;
- To develop appropriate disaster prevention and mitigation strategies;
- To formulate an inter-sectoral plan at the district level to mitigate disasters of different natures in a convergent manner.
- To minimize the disaster risk and vulnerability of people and infrastructure in the district
- To mainstream disaster management concerns into the developmental planning process.
- To define the roles and responsibilities of various stakeholders in disaster risk management & to ensure optimum co-ordination with all stakeholders related to disaster management viz line departments, Panchayat bodies, Army, BSF etc
- To build the capacity of all stakeholders in the district to cope with the disasters and promote community based disaster management.

1.04: Types of Disasters

<i>Common Natural Disasters</i>	<i>Man Made disasters</i>
 Cyclone	 Accident- Road/ Railway
 Flood	 Rasta Roko
 Drought	 Fire- House / Forest
 Earthquake	
 Hail Storm/ Whirl wind	

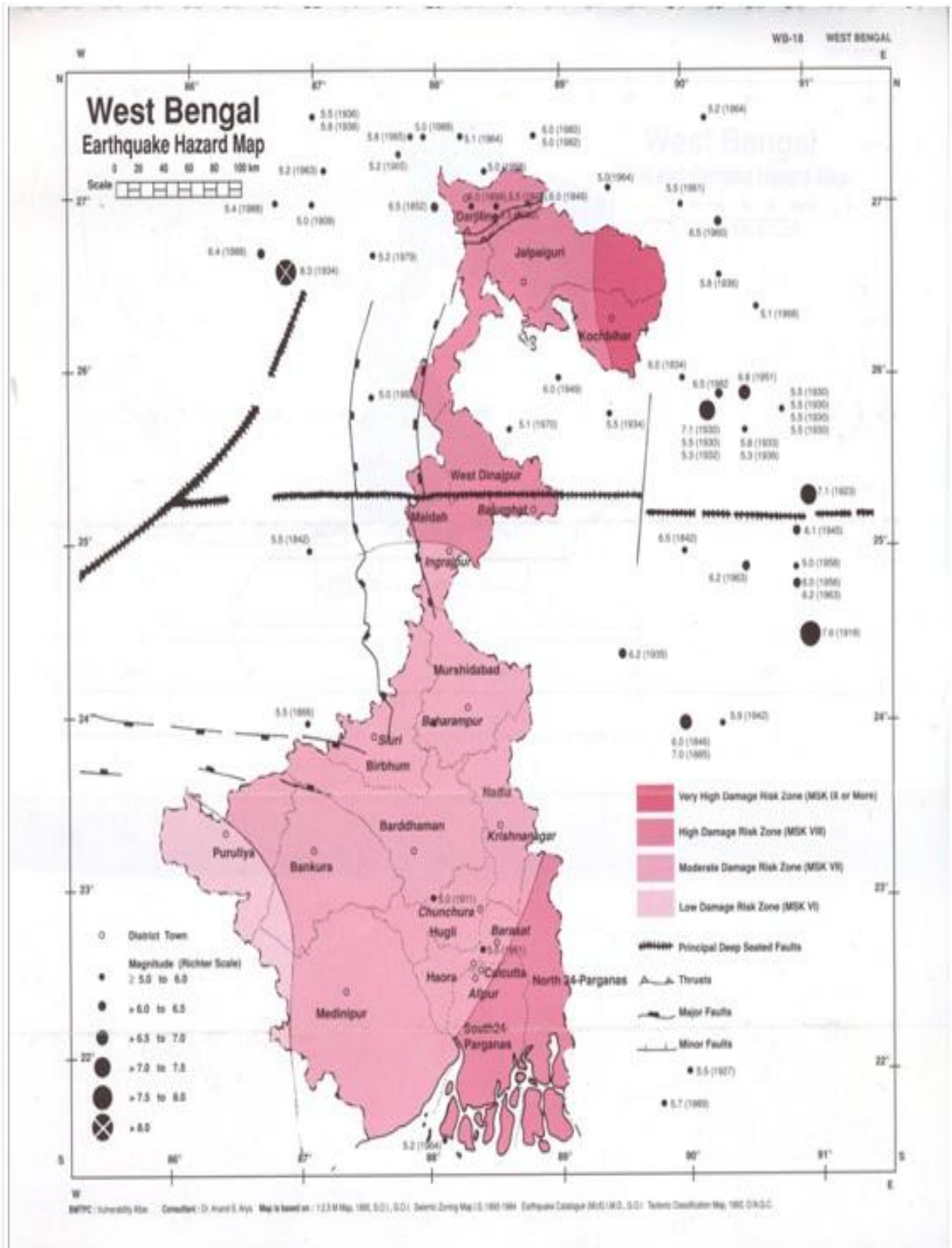
1.05: OVERVIEW OF THE DISTRICT:

Location: Cooch Behar is the North Eastern district of the Jalpaiguri Division. Geographically it forms part of Himalayan Tarai Region of West Bengal.

Area and Administrative Division:



NRDMS Centre, Cooch Behar



Cooch Behar district falls within Zone IV, which is the High Damage Risk Seismic Zone & Zone V, which is the Highest Risk Seismic Zone. Eastern part of Cooch Behar is within Zone V.

1.06: District Profile

Area	3388.34 sq km																								
Latitude	25°57'47" & 26°36'20" North																								
Longitude	88°47'44" & 89°54'35" East																								
Bordering Countries/States	<u>Bangladesh</u> in the south & south west. District Alipurduar in the north. District Jalpaiguri in the west. State of <u>Assam</u> in the east.																								
Major rivers	The rivers flow in a slanting course from north-west to south-east. Six river systems cut through the district flowing in a south-easterly direction. From the west to east these are: - the Tista system, Jaldhaka system, Torsa, Kaljani, Raidak and Gadadhar system. Some notable rivers are :- <table border="1"> <tr> <td>1</td> <td>Dharla</td> <td>5</td> <td>Jaldhaka</td> <td>9</td> <td>Raidak - II</td> </tr> <tr> <td>2</td> <td>Dudua</td> <td>6</td> <td>Kaljani</td> <td>10</td> <td>Sankosh</td> </tr> <tr> <td>3</td> <td>Gadadhar</td> <td>7</td> <td>Mansai</td> <td>11</td> <td>Teesta</td> </tr> <tr> <td>4</td> <td>Ghargharia</td> <td>8</td> <td>Raidak-I</td> <td>12</td> <td>Torsa</td> </tr> </table>	1	Dharla	5	Jaldhaka	9	Raidak - II	2	Dudua	6	Kaljani	10	Sankosh	3	Gadadhar	7	Mansai	11	Teesta	4	Ghargharia	8	Raidak-I	12	Torsa
1	Dharla	5	Jaldhaka	9	Raidak - II																				
2	Dudua	6	Kaljani	10	Sankosh																				
3	Gadadhar	7	Mansai	11	Teesta																				
4	Ghargharia	8	Raidak-I	12	Torsa																				
No of Sub Divisions	5																								
No of Blocks	12																								
No of Police Stations	15 [including 2 (two) women PS at Cooch Behar sadar & Dinhata]																								
Population	28,19,086 (2011 census) : West Bengal 9,13,47,736																								
Male population	14,51,542																								
Female population	13,67,544																								
Sex Ratio	942 females per 1,000 males (2011)																								
Population Density	832 km ²																								
Rural Population	25,29,652																								
Urban Population	2,89,434																								
Decadal Growth Rate	14.05% (2001-2011)																								
SC	14,14,336																								
ST	18,125																								
Others/General	13,86,625																								
Total Households	6,65,720 (as per census 2011)																								
Percentage of Rural Population to total population	89.73																								

DISTRICT DISASTER MANAGEMENT PLAN, COOCH BEHAR, 2018

1.07: Administrative Units

Police Station	Block/ Municipality(M)	Panchayat Samity	Gram Panchayat	Gram Sansad	Mouzas (2001)	Inhabited Villages (2011)	Households (2011)	Municipality		Census Town (2011)*
								Nos.	Wards	
Cooch Behar (Kotwali)	Cooch Behar-I	1	15	208	144	142	76550	-	-	3
	Cooch Behar (M)	-	-	-	-	-	18431	1	20	-
Pundibari	Cooch Behar-II	1	13	220	115	111	80438	-	-	5
Cooch Behar Sadar Sub Division:		2	28	428	259	253	175419	1	20	8

Dinhata	Dinhata-I	1	16	204	130	128	67587	-	-	1
	Dinhata (M)	-	-	-	-	-	8739	1	16	-
Sahebganj	Dinhata-II	1	12	159	119	119	60896	-	-	-
Sitai	Sitai	1	5	71	53	53	26647	-	-	-
Dinhata Sub Division:		3	33	434	302	300	163869	1	16	1

Mathabhanga	Mathabhanga-I	1	10	137	102	101	49786	-	-	-
	Mathabhanga (M)	-	-	-	-	-	5792	1	12	-
Ghoksadanga	Mathabhanga-II	1	10	135	93	92	50902	-	-	-
Sitalkuchi	Sitalkuchi	1	8	137	70	67	42587	-	-	-
Mathabhanga Sub Division:		3	28	409	265	260	149067	1	12	-

Mekhliganj (P) & Kuchlibari	Mekhliganj(part)	1	8	95	187	137	37142	-	-	1
Mekhliganj (P)	Mekhliganj (M)	-	-	-	-	-	2249	1	9	-
Haldibari	Haldibari	1	6	63	62	57	24238	-	-	-
	Haldibari (M)	-	-	-	-	-	3405	1	11	-
Mekhliganj Sub division:		2	14	158	249	194	67034	2	20	1

Tufanganj	Tufanganj-I	1	14	161	73	72	60433	-	-	1
	Tufanganj (M)	-	-	-	-	-	5171	1	12	-
Baxirhat	Tufanganj-II	1	11	124	54	53	44727	-	-	1
Tufanganj Sub Division:		2	25	285	127	125	110331	1	12	2
13	Block 12 Municipality 6	12	128	1714	1202	1132	665720	6	80	12

In addition 2 (two) nos Women Police stations are functioning; one at Cooch Behar Sadar and one at Dinhata.

1.08: Demographic Details

Sub-Division/ Dev. Block/Municipality(M)	Area (in sq. Km.) (2001)	Population (in number)			Density of Population (per sq. Km.)	Percentage of Population to district population
		Rural	Urban/ Census Town (CT*)	Total		
Cooch Behar-I Block	361.17	2,93,267	33,291**	3,26,558	904	11.58
Cooch Behar (M)	8.29	-	77,935	77,935	9,401	2.76
Cooch Behar-II Block	385.38	2,89,917	53,984**	3,43,901	892	12.20
Cooch Behar Sadar Sub-Division	754.84	5,83,184	1,65,210***	7,48,394	991	26.54
Dinhata-I Block	279.67	2,81,890	4,379**	2,86,269	1,024	10.16
Dinhata (M)	4.55	-	36,124	36,124	7,939	1.28
Dinhata-II Block	246.98	2,44,066	-	2,44,066	988	8.66
Sitai Block	160.82	1,10,333	-	1,10,333	686	3.91
Dinhata Sub-Division	692.02	6,36,289	40,503	6,76,792	978	24.01
Mathabhanga-I Block	319.39	2,18,191	-	2,18,191	683	7.74
Mathabhanga (M)	3.37	-	23,890	23,890	7,089	0.85
Mathabhanga-II Block	309.99	2,27,397	-	2,27,397	734	8.07
Sitalkuchi Block	262.51	1,85,353	-	1,85,353	706	6.57
Mathabhanga Sub-Division	895.26	6,30,941	23,890	6,54,831	731	23.23
Mekhliganj Block	302.07	1,50,767	4,483**	1,55,250	514	5.51
Mekhliganj (M)	3.88	-	9,127	9,127	2,352	0.32
Haldibari Block	152.38	1,03,969	-	1,03,969	682	3.69
Haldibari (M)	1.45	-	14,404	14,404	9,934	0.51
Mekhliganj Sub-Division	459.78	2,54,736	28,014	2,82,750	615	10.03
Tufanganj-I Block	317.00	2,43,256	5,339**	2,48,595	784	8.82
Tufanganj (M)	3.75	-	20,998	20,998	5,599	0.74
Tufanganj-II Block	265.69	1,81,246	5,480**	1,86,726	703	6.62
Tufanganj Sub-Division	586.44	4,24,502	31,817	4,56,319	778	16.19
District Total for 2011 :	3388.34	25,29,652	2,89,434	28,19,086	832	100.00

Note : CT* implies the Census Town treated as Urban Area though falling within Development Block. *Source :*
 ** implies urban population of the Census Town falling within the Block. *Census of India,*
 *** implies urban population of Municipality Area plus Census Town within the Sub-Division. *2011*

1.09: Distribution of Population by Sex (as per Census, 2011)

Sub-Division/ Dev. Block/Municipality(M)	Total Population		
	Male	Female	Total
Cooch Behar-I Block	1,68,185	1,58,373	3,26,558
Cooch Behar (M)	39,014	38,921	77,935
Cooch Behar-II Block	1,79,591	1,64,310	3,43,901
Cooch Behar Sadar Sub-Division	3,86,790	3,61,604	7,48,394
Dinhata-I Block	1,47,602	1,38,667	2,86,269
Dinhata (M)	18,344	17,780	36,124
Dinhata-II Block	1,26,663	1,17,403	2,44,066
Sitai Block	56,016	54,317	1,10,333
Dinhata Sub-Division	3,48,625	3,28,167	6,76,792
Mathabhanga-I Block	1,12,497	1,05,694	2,18,191
Mathabhanga (M)	12,059	11,831	23,890
Mathabhanga-II Block	1,17,100	1,10,297	2,27,397
Sitalkuchi Block	94,277	91,076	1,85,353
Mathabhanga Sub-Division	3,35,933	3,18,898	6,54,831
Mekhliganj Block	80,052	75,198	1,55,250
Mekhliganj (M)	4,664	4,463	9,127
Haldibari Block	52,851	51,118	1,03,969
Haldibari (M)	7,306	7,098	14,404
Mekhliganj Sub-Division	1,44,873	1,37,877	2,82,750
Tufanganj-I Block	1,28,415	1,20,180	2,48,595
Tufanganj (M)	10,684	10,314	20,998
Tufanganj-II Block	96,222	90,504	1,86,726
Tufanganj Sub-Division	2,35,321	2,20,998	4,56,319
DISTRICT TOTAL :	14,51,542	13,67,544	28,19,086

DISTRICT DISASTER MANAGEMENT PLAN, COOCH BEHAR, 2018

1.10: Caste-wise Distribution of Population (as per Census, 2011)

Sub-Division/ Dev. Block/Municipality(M)	<i>(in number)</i>											
	Scheduled Caste (SC)			Scheduled Tribe (ST)			Others / General			Grand Total		
	Male	Female	Total	Male	Female	Total	Male	Female	Total	Male	Female	Total
Cooch Behar Sadar Sub-Division	1,52,675	1,42,372	2,95,047	2,804	2,258	5,062	2,31,311	2,16,974	4,48,285	3,86,790	3,61,604	7,48,394
Cooch Behar-I Block	67,239	62,634	1,29,873	655	570	1,225	1,00,291	95,169	1,95,460	1,68,185	1,58,373	3,26,558
Cooch Behar (M)	5,260	5,258	10,518	219	189	408	33,535	33,474	67,009	39,014	38,921	77,935
Cooch Behar-II Block	80,176	74,480	1,54,656	1,930	1,499	3,429	97,485	88,331	1,85,816	1,79,591	1,64,310	3,43,901
Dinhata Sub-Division	1,60,488	1,50,408	3,10,896	1,358	1,367	2,725	1,86,779	1,76,392	3,63,171	3,48,625	3,28,167	6,76,792
Dinhata-I Block	64,992	60,881	1,25,873	593	578	1,171	82,017	77,208	1,59,225	1,47,602	1,38,667	2,86,269
Dinhata (M)	2,659	2,581	5,240	52	50	102	15,633	15,149	30,782	18,344	17,780	36,124
Dinhata-II Block	55,811	51,048	1,06,859	614	623	1,237	70,238	65,732	1,35,970	1,26,663	1,17,403	2,44,066
Sitai Block	37,026	35,898	72,924	99	116	215	18,891	18,303	37,194	56,016	54,317	1,10,333
Mathabhanga Sub-Division	2,07,488	1,96,908	4,04,396	1,688	1,745	3,433	1,26,757	1,20,245	2,47,002	3,35,933	3,18,898	6,54,831
Mathabhanga-I Block	77,333	72,723	1,50,056	64	76	140	35,100	32,895	67,995	1,12,497	1,05,694	2,18,191
Mathabhanga (M)	2,909	2,799	5,708	31	29	60	9,119	9,003	18,122	12,059	1,1831	23,890
Mathabhanga-II Block	75,928	71,695	1,47,623	1,471	1,503	2,974	39,701	37,099	76,800	1,17,100	1,10,297	2,27,397
Sitalkuchi Block	51,318	49,691	1,01,009	122	137	259	42,837	41,248	84,085	94,277	91,076	1,85,353
Mekhliganj Sub-Division	94,496	89,287	1,83,783	1,299	1,176	2,475	49,078	47,414	96,492	1,44,873	1,37,877	2,82,750
Mekhliganj Block	57,113	53,482	1,10,595	1,006	912	1,918	21,933	20,804	42,737	80,052	75,198	1,55,250
Mekhliganj (M)	2,290	2,180	4,470	54	55	109	2,320	2,228	4,548	4,664	4,463	9,127
Haldibari Block	32,515	31,094	63,609	164	149	313	20,172	19,875	40,047	52,851	51,118	1,03,969
Haldibari (M)	2,578	2,531	5,109	75	60	135	4,653	4,507	9,160	7,306	7,098	14,404
Tufanganj Sub-Division	1,13,359	1,06,855	2,20,214	2,239	2,191	4,430	1,19,723	1,11,952	2,31,675	2,35,321	2,20,998	4,56,319
Tufanganj-I Block	59,290	55,710	1,15,000	208	170	378	68,917	64,300	1,33,217	1,28,415	1,20,180	2,48,595
Tufanganj (M)	2,410	2,426	4,836	37	49	86	8,237	7,839	16,076	10,684	10,314	20,998
Tufanganj-II Block	51,659	48,719	1,00,378	1,994	1,972	3,966	42,569	39,813	82,382	96,222	90,504	1,86,726
Total for Rural Areas :	6,96,254	6,54,403	1,350,657	8,735	8,137	16,872	5,99,927	5,62,196	11,62,123	13,04,916	12,24,736	25,29,652
Total for Urban Areas :	32,252	31,427	63,679	653	600	1,253	1,13,721	1,10,781	2,24,502	1,46,626	1,42,808	2,89,434
District Total :	7,28,506	6,85,830	14,14,336	9,388	8,737	18,125	7,13,648	6,72,977	13,86,625	14,51,542	13,67,544	28,19,086

1.11: Distribution of Population by Age-Groups (as per Census, 2011)

Age Group (Years)	Male		Female		Total	
	Numbers	Percentage	Numbers	Percentage	Numbers	Percentage
0 to 4	122985	8.47	116673	8.53	2,39,658	8.50
5 to 9	136137	9.38	129375	9.46	2,65,512	9.42
10 to 14	152091	10.48	146952	10.75	2,99,043	10.61
15 to 19	155156	10.69	140768	10.29	2,95,924	10.50
20 to 24	145285	10.01	135526	9.91	2,80,811	9.96
25 to 29	126075	8.69	116297	8.50	2,42,372	8.60
30 to 34	94876	6.54	91422	6.69	1,86,298	6.61
35 to 39	101156	6.97	102710	7.51	2,03,866	7.23
40 to 44	97663	6.73	96984	7.09	1,94,647	6.90
45 to 49	82956	5.71	76879	5.62	1,59,835	5.67
50 to 54	74615	5.14	61146	4.47	1,35,761	4.82
55 to 59	52746	3.63	43992	3.22	96,738	3.43
60 to 64	41846	2.88	38868	2.84	80,714	2.86
65 to 69	27319	1.88	27293	2.00	54,612	1.94
70 to 74	17535	1.21	18334	1.34	35,869	1.27
75 to 79	9985	0.69	10359	0.76	20,344	0.72
80+	11773	0.81	12950	0.95	24,723	0.88
Age not stated	1343	0.09	1016	0.07	2,359	0.08
All Ages :	14,51,542	100.00	13,67,544	100.00	28,19,086	100.00

1.12 TYPE OF WORKERS AS PER CENSUS 2011:

Sl. No	Type of Workers							
	Main Worker		Cultivators		Agricultural		Others	
	M	F	M	F	M	F	M	F
	6,39,791	1,14,520	2,59,277	30,577	1,46,740	41,660	2,33,098	42,215

1.13: Disabled Persons by Type & by Sex in Cooch Behar, as per Census 2011

Type of Disability	Rural			Urban			District Total		
	Male	Female	Total	Male	Female	Total	Male	Female	Total
In Seeing	5419	4740	10159	587	497	1084	6006	5237	11243
In Speech	1899	1607	3506	259	213	472	2158	1820	3978
In Hearing	4846	4668	9514	425	397	822	5271	5065	10336
In Movement	4870	2742	7612	520	282	802	5390	3024	8414
Mental Illness	1075	786	1861	164	112	276	1239	898	2137
Mental Retardation	1601	1128	2729	180	139	319	1781	1267	3048
Other Disability	6203	4704	10907	603	446	1049	6806	5150	11956
Multiple Disability	2952	2324	5276	249	194	443	3201	2518	5719
Total :	28865	22699	51564	2987	2280	5267	31852	24979	56831

All figures as per Census 2011

CHAPTER –2

TOPOGRAPHICAL DETAILS

Cooch Behar is a flat country with a slight southeastern slope along which the main rivers of the district flow. Most of the highland areas are in the Sitalkuchi region and most of the low-lying lands lie in Dinahata region. The rivers in the district of Cooch Behar generally flow from northwest to southeast. Six rivers that cut through the district are the Teesta, Jaldhaka, Torsha, Kaljani, Raidak, Gadadhar and Ghargharia.

2.01: BRIEF DESCRIPTION OF RIVERS UNDER BRAHMAPUTRA BASIN :

(A) SANKOSH

The river Sankosh with its origin in Bhutan is the eastern most river of the Brahmaputra River Basin. It serves as the boundary between the two states West Bengal and Assam. It joins with Raidak-II and finally falls into Brahmaputra in Bangladesh by name Gangadhar.

(B) RAIDAK

It originates in Mt. Akunghu at an altitude of 6400 m. in Bhutan. The river Raidak then bifurcates into two channels namely Raidak-I and Raidak-II at Bhutanghat, close to Indo- Bangladesh border. Raidak-I joins the united stream of Torsa and Kaljani, while Raidak-II is joined by Sankosh and finally outfalls into Brahmaputra in Bangladesh by the name Gangadhar.

(C) TORSAL

The river Torsa originates in Chumbi valley of southern Tibet at an altitude of 7065 m. It flows through Tibet, Bhutan, West Bengal and Bangladesh. Below Hasimara Bridge on NH-31, it bifurcates into two channels viz. Sil-Torsa and Char-Torsa. They reunite at Patla Khowa forest. The river passes by the Cooch Behar town and is joined by river Kaljani and Raidak-I. The combined flow outfalls into Brahmaputra near Nageswari at Rangpur in Bangladesh.

(D) JALDHAKA

The river Jaldhaka has its origin at Bitang Lake in Sikkim at an altitude of 4400 m. It flows through Sikkim, Bhutan, West Bengal and Bangladesh. After the river is joined by a number of streams and tributaries both in the mountainous and Sub-mountainous regions, it finally flows into river Dharala and the combined stream, by the name Dharala ultimately outfalls into Brahmaputra in Bangladesh.

(E) TEESTA

The mighty river of North Bengal originates in the glaciers of North Sikkim at an altitude of 6400 m. and is formed by the union of two streams viz. Lachen and Lachung at Chungthung in Sikkim. It enters West Bengal at Rangpo and upto Meechi, it forms the boundary between West Bengal and Sikkim. Two of its tributaries – great Rangit and Ramman also serve as the natural boundary between the two states. The river finally outfalls into Brahmaputra in Rangpur district of Bangladesh.

2.02: Distribution of Rivers upto Block level

River Basin	Tributaries	Length within WB (in Km.)	Catchment Area (in Sq. Km.)	District	Block
Teesta	Ghish, Chel	250	3716	Cooch Behar	Mekhliganj, Haldibari
Jaldhaka	Sutanga, Dolang, Dharala, Ghatia	189	3746	Cooch Behar	Mathabhanga-I & II, Dinahata-I, Sitai
Torsa	Dolong, Sanjai, Ghargharia, Garam	122	3419	Cooch Behar	Cooch Behar-I & II, Tufangunj-I, Dinahata-II
Raidak			807	Cooch Behar	Tufangunj-I & II
Sankosh			172	Cooch Behar	Tufangunj-II
Kaljani				Cooch Behar	Cooch Behar-I & II, Tufangunj-I, Dinahata-II

2.03: RIVERS OF COOCH BEHAR



2.04: CLIMATE :

The climate of the district is characterized by highly humid atmosphere and abundant rain, with the temperature seldom excessive. The period from June to the beginning of October is south west monsoon season and approx 70% rainfall is received during this period. October to mid November constitutes post monsoon season. Average Rainfall recorded in the district is 2869.mm. Maximum Rainfall recorded in the district during Sept. 2014 was 738.83 mm.

Cold season being November to February and hot season being March to May. January is the coldest month with temperature varying between 5°C to 28°C, April is the hottest month with mean maximum temperature of 31°C and mean minimum temperature of 20°C (as per 2012 data). Lowest temperature up to 5°C and maximum temperature up to 37°C have been recorded in the year 2012. The atmosphere is highly humid throughout the year except February to May when relative humidity is as less as 50 to 70%.

DISTRICT DISASTER MANAGEMENT PLAN, COOCH BEHAR, 2018

2.05: RAINFALL: The rainfall generally increases from the south-west to the north-east. About 70% of the annual rainfall is received during the southwest monsoon season, June being the rainiest month. On an average there are about 102 rainy days with records of more than 400 mm rainfall in 24 hours.

MONTHLY RAINFALL DATA (IN MM) AS RECORDED AT COOCHBEHAR FROM 2008 TO 2017

Year	Month												Total	Highest Rainfall
	Jan	Feb	March	April	May	June	July	August	Sep.	Oct.	Nov.	Dec		
2008	58.40	14.20	101.20	202.70	320.60	848.70	668.70	1171.70	279.50	122.90	Nil	Nil	3788.60	345.70 Dt-14/6/08
2009	Nil	Nil	40.60	161.00	269.00	535.80	360.50	856.60	238.60	271.40	1.00	0.20	2734.70	205.70 Dt-13/8/09
2010	0.20	Nil	64.40	330.50	430.10	707.20	949.90	593.70	596.60	57.50	10.90	Nil	3741.00	219.80 Dt-22/7/10
2011	3.00	8.40	97.20	200.10	294.90	437.50	921.30	534.90	387.20	2.50	5.00	6.00	2898.00	239.20 Dt-18/9/11
2012	4.10	16.20	6.50	140.20	374.70	1176.6	946.30	429.20	592.40	229.10	Nil	Nil	3915.30	252.00 Dt-6/7/2012
2013	Nil	19.60	2.60	173.30	354.20	390.30	554.30	324.20	595.40	177.60	13.00	Nil	2604.50	170.80 Dt-7/9/2013
2014	0.80	23.50	7.30	6.20	560.70	671.80	231.00	445.10	566.50	4.40	Nil	0.20	2517.50	231.20 Dt-22/09/14
2015	23.40	42.20	78.00	137.20	472.40	620.40	187.10	933.20	485.60	22.30	11.60	5.20	3018.60	181.20 Dt-01/06/15
2016	5.40	0.20	74.60	146.00	288.20	1033.30	902.30	471.70	399.20	129.70	Nil	Nil	3450.60	218.00 Dt-25.06.16
2017	0.60	Nil	65.40	165.60	371.60	525.10	459.80	1171.70	527.00	239.50	Nil	Nil	3526.30	246.60 Dt-11.08.17

MONTHLY RAINFALL DATA (IN MM) AS RECORDED AT MATHABHANGA FROM 2008 TO 2017

Year	Month												Total	Highest Rainfall
	Jan	Feb	March	April	May	June	July	August	Sep.	Oct.	Nov.	Dec		
2008	23.00	3.40	18.80	70.00	115.60	245.80	629.50	1009.00	270.00	192.40	1.40	Nil	2578.90	251.00 Dt-30/8/08
2009	Nil	Nil	18.60	140.90	231.80	436.00	480.90	613.60	184.00	257.20	1.00	Nil	2364.00	180.60 Dt-13/8/09
2010	Nil	Nil	Nil	164.80	429.60	560.50	742.30	377.80	393.20	29.40	0.60	Nil	2698.20	147.00 Dt-19/5/10
2011	4.40	8.80	57.40	162.60	287.20	398.70	923.20	372.20	309.00	21.00	20.20	Nil	2564.70	168.00 Dt-19/7/11.
2012	9.00	14.20	8.60	144.80	287.60	868.00	666.60	393.20	545.20	246.60	Nil	Nil	3183.80	185.60 Dt-6/7/2012
2013	Nil	18.00	1.20	89.20	180.60	332.20	720.80	279.00	399.40	152.00	4.60	Nil	2177.00	188.00 Dt-9/7/2013
2014	3.20	22.00	11.80	13.00	265.00	488.20	317.80	470.40	665.80	50.00	Nil	Nil	2307.20	196.40 Dt-10/09/2014
2015	26.20	Nil	22.40	166.20	402.80	606.80	264.20	733.10	358.00	57.60	3.20	00	2640.50	108.20 Dt-09/06/15
2016	4.60	0.00	41.80	51.80	232.00	852.00	754.40	206.00	469.00	153.40	Nil	Nil	2765.00	160.00 Dt-23/07/16
2017	Nil	Nil	58.40	68.60	402.10	645.20	364.40	883.20	363.20	142.20	Nil	Nil	2927.30	189.40 Dt-12.08.17

DISTRICT DISASTER MANAGEMENT PLAN, COOCH BEHAR, 2018

MONTHLY RAINFALL DATA (IN MM) AS RECORDED AT TUFANGANJ FROM 2008 TO 2017

Year	Month												Total	Highest Rainfall
	Jan	Feb	March	April	May	June	July	August	Sep.	Oct.	Nov.	Dec		
2008	57.40	4.80	166.40	289.40	487.00	947.40	900.80	1372.20	482.20	342.40	Nil	Nil	5050.00	438.20 Dt-14/6/08
2009	Nil	Nil	44.80	150.60	414.60	764.60	326.20	1411.00	433.20	442.80	Nil	Nil	3987.80	315.80 Dt-8/10/09
2010	Nil	Nil	142.60	631.60	865.80	939.40	1135.80	552.60	471.40	40.80	Nil	Nil	4780.00	249.80 Dt-17/8/10
2011	5.00	4.60	66.80	159.40	387.00	473.20	837.80	636.00	319.60	45.80	2.40	0.20	2937.80	145.80 Dt-10-7-11
2012	2.40	13.60	4.20	176.80	412.20	1402.60	808.20	423.60	686.40	369.40	Nil	Nil	4300.20	175.60 Dt-27/6/2012 and 06/7/2012
2013	Nil	19.40	12.00	292.50	419.00	504.00	773.00	517.50	671.40	268.00	3.00	Nil	3479.80	180.00 Dt-09/07/2013.
2014	Nil	39.00	1.00	13.00	743.40	810.80	211.20	939.00	984.20	41.80	Nil	Nil	3783.40	615.20 Dt-22/09/2014
2015	4.00	7.00	99.00	231.50	389.60	1507.00	491.50	1744.00	759.00	104.00	4.20	Nil	5340.80	286.00 Dt-01/06/15
2016	18.00	0.00	78.50	234.70	453.20	872.20	854.60	376.80	431.60	304.00	Nil	35.20	3658.80	184.60 Dt-23/07/16
2017	Nil	Nil	93.80	278.00	383.60	764.20	598.60	1195.80	659.80	308.40	Nil	Nil	4282.20	430.20 Dt-11.08.17

2.06: RAIN RECORDING STATIONS:

- Total No. of Rain Recording stations in the District under Agriculture Department : 8 (Eight) nos
- Locations of Rain Recording stations:
 1. Cooch Behar DSF
 2. SARF, Barokodal
 3. SARF, Dinhata
 4. BSF, Sitai
 5. BSF, Mathabhanga
 6. SARF, A. K. Parodubi
 7. BSF, Sitalkuchi.
 8. SARF, Haldibari.

River Gauge Level Reading Stations: 3 (three) nos.

SI No	Location	Phone Number	READINGS ARE OBSERVED AT HOURLY BASIS AND CONTINUED TILL THE GAUGE SUBSIDE BELOW NORMAL FLOOD LEVEL. FOR ANY CRITICAL OBSERVATION CORRESPONDING SIGNALS ARE IMPOSED FOR THAT RIVER AND IT IS IMMEDIATELY COMMUNICATED TO THE WIRELESS SUPERVISOR OF POLICE STATION FOR ONWARD TRANSMISSION TO CONCERNED. TELEPHONIC MESSAGES ARE ALSO SENT TO RESPECTIVE DEPARTMENTS.
1	COOCH BEHAR	03582 – 229114	
2	TUFANGANJ	03582 – 244668	
3	MATHABHANGA	03583 – 255733	

2.07: MONTH WISE HIGHEST AND LOWEST TEMPERATURE RECORDED IN THE DISTRICT:

Maximum & Minimum Temperature by month in Cooch Behar																		
Month	<i>(all figures in Degree Celsius)</i>																	
	2009		2010		2011		2012		2013		2014		2015		2016		2017	
	Max	Min	Max	Min	Max	Min	Max	Min	Max	Min	Max	Min	Max	Min	Max	Min	Max	Min
January	28	9	29	7	27	5	28	5	23	9	23	11	23	11	22.6	11.0	25.5	10.7
February	31	10	31	7	32	9	29	6	27	13	25	12	25	13	26.5	13.6	26.8	13.2
March	36	11	37	14	35	11	35	10	30	17	29	16	29	17	30.3	17.9	27.5	16.3
April	36	18	37	18	35	16	37	18	32	20	34	20	29	20	31.3	22.1	29.1	20.8
May	37	20	35	21	36	21	35	17	31	23	32	23	31	23	31.3	22.7	31.0	22.7
June	36	22	35	23	37	23	36	20	33	25	32	25	30	25	31.3	25.0	32.1	25.3
July	37	25	36	25	35	24	35	24	33	26	33	27	33	26	30.7	25.5	31.9	26.0
August	36	24	35	25	36	23	36	23	33	26	31	26	31	26	33.7	26.6	32.2	25.8
September	36	24	35	23	37	24	-	-	33	25	31	25	31	25	31.3	25.1	32.3	25.4
October	35	18	35	19	35	17	33	15	31	22	32	21	32	22	31.7	22.3	30.6	22.8
November	32	11	32	12	31	13	31	11	29	15	29	17	29	17	29.1	17.1	27.9	16.4
December	29	7	33	8	31	7	28	6	25	12	25	13	24	12	27.1	13.4	26.6	14.8
For the year :	37	7	37	7	37	5	37	5	33	9	34	11	33	11	33.7	11.0	32.3	10.7
<i>Source : Meteorological Department, Govt. of India</i>																		

2.08: SOIL

Being the district near the Eastern Himalayan foothills, after rains in the catchment area of each of the rivers generally attain strong current and flood the adjacent area. The turbulent water carries sand, silt, pebbles which causes many problems in productivity as well as hydrology. The soil is formed by alluvial deposits and is acidic in nature. It is friable loam to sandy loam ranging in depth from 0.15 to 1-metre. The soil has a low level of nitrogen while potassium and phosphorus levels are medium. Deficiency of zinc, calcium, magnesium and sulphur is quite high.

Sl No	Types of Soil		
	Major Soils	Area (in '000 hectare)	Percentage of Total Soil
1	Sandy	4.91	1.4%
2	Coarse Loamy	106.13	31.3%
3	Deep to very deep Fine Loamy	181.20	53.4%
4	Fine	26.03	7.7%
5	Miscellaneous	20.43	6.2%

2.09: AGRICULTURE

Almost 85-90% of the total population depends on agriculture. In spite of several obstacles like poor soil status, acidity, lack of irrigation facilities, adoption of new improved technologies, inclusion of different high yielding varieties and hybrid varieties through different on-going schemes like ATMA, NFSM, RKVY etc. the production and productivity of different crops are raising keeping pace with the increasing demand of population.

2.10: GEOGRAPHICAL AREA (IN HECT.):

- Total Land – 338700 hectare
- Net Area for Cultivation – 250611 hectare
- Cropping Intensity – 209%
- Single Cropped Area – 60950 hectare
- Double Cropped Area – 105846 hectare
- Triple Cropped Area - 83815 hectare
- Irrigated Area – 54.9 %

2.11: LAND HOLDING PATTERN:

Marginal farmers	Small Farmers	Semi Medium	Medium	Large	Total	Average Size of Holding (hect)
249437	50748	20789	432	40	321446	0.85

Source – Agricultural Census

2.12: CROPPING PATTERN:

Sl.No	Sub-division	Type of Crops	Area Cultivated (in Hect.)
1	Cooch Behar Sadar	Aus Aman Boro Jute	77327
2	Dinhata	Aus Aman Boro Jute	84388
3	Mathabhanga	Aus Aman Boro Jute	87566
4	Tufanganj	Aus Aman Boro Jute	58668
5	Mekhliganj	Aus Aman Boro Jute	42533

2.13: Coverage, Productivity and Production of Crops in Cooch Behar District 2013-14

Sl No	Type of Crop	Coverage area (ha)	Productivity(Kg/ha)	Production (M.T)
1	Aus Paddy	52000	2725	141717
2	Aman Paddy	215000	2450	526750
3	Jute	48000	1800	86400
4	Boro Paddy	46000	2856	131376
5	Wheat	10600	3300	34980
6	Winter Potato	26700	27500	734250
7	Tobacco a) Rustica	11050	1110	12265
	b) Viginia	1000	1550	1550
8	Rabi Maize	6500	8000	48400

Sl No	Type of Crop	Coverage area (ha)	Productivity(Kg/ha)	Production (M.T)
9	Oilseed a) Mustard	40000	1000	40000
	b) Linseed	1450	650	942.5
	c) Niger	1900	760	1444
	d) groundnut	200	10	20
10	Pulses a) Arhar(Tur)	100	900	90
	b) Rabi Mung	200	750	150
	c) Summer Mung	160	450	72
	d) Rabi Mash	3500	750	2625
	e) Musur (lentil)	2300	600	1380
	f) Khesari	2700	850	2295
	g) Motor (Pea)	600	600	360
	h) Kulthi	60	650	39
11	Sugarcane	155	64000	9920
12	Winter Vegetables	25000	11000	27500
13	Chili	8000	15000	120000
14	Ginger	550	2700	1485

2.14: LIVELIHOOD DETAILS:

Number of persons engaged in agriculture in the Blocks of Coochbehar

SI. No.	Name of Block	Bargadars	Patta holders	Small farmers	Marginal farmers`	Agri- labourers(2001)
1	Mekhliganj	8564	14576	2448	18967	15124
2	Haldibari	8595	8425	496	4747	11829
3	Mathabhanga-I	7133	20183	6453	44992	23606
4	Mathabhanga-II	11246	21954	3578	19895	27036
5	Sitalkuchi	12581	11361	1553	13924	21133
6	Coochbehar-I	3877	9857	7245	22727	25444
7	Coochbehar-II	6614	13959	6541	25648,	31774
8	Tufanganj-I	6407	13427	4299	18014	20270
9	Tufanganj-II	5887	14769	5862	20970	18139
10	Dinhata-I	5179	8349	4781	22649	33987
11	Dinhata-II	4342	6617	4259	19556	39432
12	Sitai	4773	6564	3233	17348	17065
	Total	85198	150041	50748	249437	284839

Notes: 1) Marginal farmer possesses agricultural land measuring upto 1 hectare

2) Small farmer possesses agricultural land measuring more than 1 hectare and upto 2 hectares

* According to Agricultural Census (W.B.), 2005-06

Particulars of Fisheries in the Blocks of Coochbehar

SI. No.	Name of Block	Net area available for pisciculture (hect.)	Net area under effective pisciculture (hect.)	No. of persons engaged in the profession	Approx. Annual production (qntl)
1	Mekhliganj	103.77	60.00	4840	270.15
2	Haldibari	262.32	45.55	7085	798.70
3	Mathabhanga-I	537.14	295.00	12875	2026.20
4	Mathabhanga-II	796.40	335.50	17865	1791.15
5	Sitalkuchi	263.18	120.55	7345	614.65
6	Coochbehar-I	858.17	410.88	18525	2457.80
7	Coochbehar-II	46121	290.50	12060	1820.80
8	Tufanganj-I	527.36	295.06	12375	1790.30
9	Tufanganj-II	378.55	182.49	8890	1122.40
10	Dinhata-I	625.55	392.82	16820	2306.45
11	Dinhata-II	828.35	451.55	18565	2624.70
12	Sitai	442.20	175.50	9595	952.70

Estimated Number of Live-stock and poultry in the Blocks of Coochbehar

Sl. No	Name Of Block	Number of Live-stock and Poultry			
		Cattle	Buffaloes	Goats	Poultry Birds
1	Mekhliganj	69249	708	45523	91511
2	Haldibari	40260	235	25931	85862
3	Mathabhanga-I	96122	160	44268	133641
4	Mathabhanga-II	83422	141	41516	253252
5	Sitalkuchi	80290	168	51151	142820
6	Coochbehar-I	93211	189	55652	187815
7	Coochbehar-II	138810	127	57338	149177
8	Tufanganj-I	99011	347	26845	98572
9	Tufanganj-II	107625	871	45748	146403
10	Dinhata-I	71449	274	37427	164343
11	Dinhata-II	99400	103	49638	144897
12	Sitai	56348	943	35107	37999
Total		1035197	4366	516144	1636292

2.15: DRINKING WATER SOURCES:

Providing safe drinking water to our people has always remained a priority sector in this District. Though piped water supply is the most popular source of drinking water in the District, only about 45% - 47% of the population of this district has access to piped water supply. The major sources of drinking water in the District are presently the hand bore tube wells provided under schemes like the RWS and the ARWSP. There are at present **87 numbers** of Piped water supply schemes maintained and operated by the PHE department. These covers as many as **349 villages** of the district. In addition to this as many as **8 numbers** of such PHE operated piped water supply schemes has now been handed over to local Panchayats for operation. The Zilla Parishad has sanctioned **15 numbers of community water supply schemes under Swajal Dhara Prokolpa.** These schemes are community owned maintained and operated piped water supply schemes.

Sl. no.	Type of source	No. sanctioned	Operational at present	Defunct
1.	Piped Water Supply Scheme	87	87 (Covers 349 villages)	
2.	Ordinary Hand Tube well	42303	37,324	4979
3.	DWP	1977	1623	354
4.	RBTW	148	19	129
5.	Swajal Dhara	47	15	4 No. Defunct 4 No. Not taken up 24 No. On going

2.16: Structural measures for rivers :

River	Catchment area (Sq. Km)	West Bengal Part(Sq. Km)
Teesta	12159	3225
Torsa	6407	2367
Raidak	5502	807

2.17: River & Creeks:

Sl. No	Name of the river/creek	Name of the Place	Danger Level Protected (m)	Danger Level Unprotected (m)
1	TORSHA	Keshab Ashra	Yellow – 42.07 Red - 42.68 HFL - 43.10	Yellow - 42.07 Red - 42.68 HFL - 43.10
		Ghugumari	HFL - 41.40	
		NH31 (Hasimara)	Yellow – 116.30 Red - 117.50 HFL - 119.10	Yellow – 116.30 Red - 116.90
2	MANSAI	Mathabhanga Road Bridge	Yellow – 47.90 Red - 48.40 HFL - 49.85	Yellow - 47.70 Red - 48.20
3	RAIDAK I	Tufanganj	Yellow – 35.30 Red - 35.90 HFL - 36.13	Yellow - 35.30 Red - 35.90
		(LRP)	Yellow – 47.00 Red - 47.90 HFL - 49.05	Yellow – 46.70 Red - 47.60
4	RAIDAK II	(LRP)	Yellow – 48.40 Red - 49.30 HFL - 50.50	Yellow - 48.10 Red - 49.00
5	SANKOSH	(LRP)	Yellow – 48.50 Red - 49.40	Yellow - 48.20 Red - 49.10 HFL - 50.00
6	KALJANI	PWD Bridge Alipurduar	Yellow – 45.10 Red - 45.70 HFL - 46.43	Yellow - 45.10 Red - 45.70 HFL - 46.53
7	DIANA	Chegmari Rly Bridge		Yellow - 200.50 (DL) Yellow -201.40 (EDL)
8	TEESTA	Domohini Mekhliganj	Yellow – 85.95 Red - 86.30 Red – 65.95 (EDL)	Yellow – 85.65 Red - 85.95 Red – 65.45 (DL)

2.18: RIVER CARRYING CAPACITY:

Name of the River	. Gauge Station	Zero Level (in Mts.)	Danger Level (in Mts.)
TORSHA	KESHAB ASHRAM	42.07	42.68
RAIDAK	TUFANGANJ LRP	47.00	47.90
MANSAI	MATHABHANGA	47.90	48.40

DISTRICT DISASTER MANAGEMENT PLAN, COOCH BEHAR, 2018

2.19: LIST OF EMBANKMENTS:

Details of existing works/Structures (Irrigation, Flood Control, Drainage and anti- erosion works) Under Cooch Behar Irrigation Division

River	Sl. No.	Name of Structure	Bank	Embankment		Bank protection	Spur		Sluice Gate (Nos.)	Benefited area (Sq. Km)	Location /P.S.
				Armoured (A)	Un-armoured (B)		No. (A)	Length (B)			
1	2	3	4	5	6	7	8	9	10	11	12
Torsa	1	Cooch Behar embankment	L/B	6200 M	4300 M	–	–	–	12	50.00	Kotwali
	2	Takagachh embankment	L/B	370 M	1230 M	–	–	–	1	4.80	- Do -
	3	Rajarhat Gheerhari embankment	L/B	600 M	1170 M	–	5		3	15.00	- Do -
	4	Strengthening and stabilization of Rajarhat Gheerhari area (State Plan)	L/B			800 M				4.00	- Do -
	5	Hanshowa embankment	L/B	3800 M	3500 M	–	7		3	29.20	- Do -
	6	Sukandighi embankment	L/B		2610 M	–	–		–	17.52	- Do -
	7	Sonapur spill checking embankment	L/B		1000 M	–	–		–	3.00	- Do -
	8	Falimari embankment	L/B	1000 M	–	–	2		–	3.00	- Do -
	9	Malerjhar embankment	L/B	3150 M	–	–	2		–	9.45	- Do -
	10	Falimari embankment	L/B	400 M	–	–	–		–	1.20	- Do -
	11	Talliguri embankment	L/B	600 M	–	–	3		–	2.00	- Do -
	12	Ghughumari embankment	R/B	1440 M	1590 M	–	3		3	9.10	- Do -
	13	Ghoramara Bhojanerpur embankment	R/B	600 M						1.80	- Do -
	14	Ichhamari Champaguri	R/B			1310 M				0.40	- Do -
	15	Kalpani B.P. work	R/B			500 M				0.20	- Do -
	16	Khopaduli B.P. work	R/B			570 M				0.17	- Do -
	17	Extension of Khopaduli B.P. work	R/B			480 M				0.50	Ghoksadanga
	18	Cooch Behar Mathabhanga Road at Harinchara	R/B			400 M				0.12	Kotwali
	19	Dudherkuthi Dewanbash Atharokota	R/B			1300 M				0.40	- Do -
	20	Chhoto Atharokota	R/B			400 M				0.12	- Do -
	21	Extension of Chhoto Atharokota	R/B			480 M				0.30	- Do -
	22	Palpara B.P. work	R/B			1480 M				0.45	- Do -
	23	Bhelakopa Scheme	L/B			530 M	3			0.16	- Do -
	24	Purba Guriahati B.P. work	L/B			1220 M				0.37	- Do -

DISTRICT DISASTER MANAGEMENT PLAN, COOCH BEHAR, 2018

	25	Purba Guriahati & Lankabar embkt.RIDF-XI	L/B	525 M						20.00	- Do -
	26	Dawaguri Scheme	L/B			530 M	10	45M		0.06	- Do -
	27	Panisala B.P. work	R/B			1120 M				0.34	- Do -
	28	U.U.P. Extn. Of Panisala B.P. work	R/B			300 M				0.06	- Do -
	29	Falimari Scheme	L/B			700 M				0.21	- Do -
	30	Bhajanerpar Stable. Of bank slope	R/B			300 M				0.09	- Do -
	31	Panisala Scheme	R/B			240 M				0.07	- Do -
Total:-				18685 M	15400 M	12660 M					

1	2	3	4	5	6	7	8	9	10	11	12
Mora Torsa	1.	New Cooch Behar (Behind St. Marry's School)	L/B			100 M				0.03	Kotwali
	2.	Dodearhat embankment	R/B	350 M						0.10	- Do -
	3.	Chakchaka embankment	L/B	1000 M						3.00	- Do -
	Total:-				1350 M		100 M				

1	2	3	4	5	6	7	8	9	10	11	12
Sil Torsa	1	Putimari Boxirbas	R/B			350 M				0.10	Kotwali
	2	West Chhat Singimari Putimari Boxirbas	L/B			550 M				0.16	- Do -
	3	Chhat Putimari Boxirbosh B.P. work (RIDF)	R/B			560 M				0.30	- Do -
Total:-						1460 M					

DISTRICT DISASTER MANAGEMENT PLAN, COOCH BEHAR, 2018

River	Sl. No.	Name of Structure	Bank	Embankment		Bank protection	Spur		Sluice Gate (Nos.)	Benefited area (Sq. Km)	Location /P.S.	
				Armoured (A)	Un-armoured (B)		No. (A)	Length (B)				
1	2	3	4	5	6	7	8	9	10	11	12	
Mansai	1	Anharakata paradubi Nayanali embkt	L/B	2740.90 M						8.20	Kotwali	
	2	Dewanbosh embankment	L/B	1800 M						5.40	- Do -	
	3	Kodalldhowa embankment	L/B	1800 M						5.40	- Do -	
	4	Extn. of Kodaldhowa embankment	L/B	300 M		350 M					Sitai	
	5	Baraiti Jagatjuli embankment	L/B	1000 M		500M				0.35	Kotwali	
	6	Mathabhanga T.P. embankment	R/B	1350 M						4.50	Mathabhanga	
	7	Promod Nagar Colony embankment	R/B	840 M						3.40	- Do -	
	8	Bhangamore Chhat Khaterbari embkt.	R/B	3250 M				9			13.00	- Do -
	9	Trikina & Bhojanerchhara embkt.	R/B	1475 M							4.40	- Do -
	10	Extn. Sonatali Bhajaner Chara B.P. work (UUP)	L/B			400M					1.50	- Do -
	11	Sonatali Bhajaner Chara B.P. work	L/B			1150M					1.50	- Do -
	12	Panaguri embankment & spur	R/B		550 M						1.60	- Do -
	13	Sibpur embankment & spur	R/B	165 M							1.00	- Do -
	14	Bhodabri mini embankment & spur	R/B	50 M							0.50	- Do -
	15	Extn. of Bhogdabri B.P. work	R/B			215M						Sitalkuuchi
	16	Kismat Adabari & Baro Adabari embkt. & spur	R/B	200 M							0.60	Mathabhanga
	17	Adabari embankment	R/B		1000M						3.00	-Do-
	18	Adabari ghat BO work (RIDF-XI)	L/B			400M					1.20	Dinhata
	19	Sagardighi embkt. & spur	R/B	400 M							1.20	Mathabhanga
	20	Rangamati embkt.	L/B	750 M							2.30	-Do-
	21	Uttar Rangamati B.P. work (RIDF-X)	L/B			400 M						Ghoksadanga
	22	Falakata Sildanga embkt.	L/B	8200 M				6			29.00	Mathabhanga
	23	Angarkata Paridubi & Nayanadi B.P. work	L/B			770 M					0.23	
	24	Bairati Jagatjully B.P. work	L/B			360 M					0.11	
	25	Chhaderjher Sibpur B.P. work	L/B			1160 M					0.21	

DISTRICT DISASTER MANAGEMENT PLAN, COOCH BEHAR, 2018

	26	Nagar Mathabhanga	R/B			650 M				0.20	Mathabhanga	
	27	Adabari B.P. work	R/B			240 M				0.07	-Do-	
	28	Borosolmari B.P. work	R/B			240 M				0.07	-Do-	
	29	Adabari scheme	L/B			75 M				0.02	Kotwali	
	30	Boarobangla scheme	R/B			195 M				0.06	Mathabhanga	
Mansai	31	Kajlikura B.P. work	R/B			350M				1.05	Sitai	
	32	Bhogdabri B.P. work	R/B		105M					0.03	Mathabhanga	
	33	Extn. Bhogdabri B.P. work	R/B		215 M						Sitalkuchi	
	34	Bhogdabri Scheme	R/B		255 M					0.08	Mathabhanga	
	35	Uttar Daibhangi	R/B		430 M					0.13	-Do-	
	36	B.P. of Kodawdhowa area	R/B		450 M					0.13	-Do-	
	37	Chhederjha Sibpur	L/B		700 M					0.21	Kotwali	
	38	Protection of Sarbeswar Joyduar under Chhoto Salbari B.P.	R/B		700 M							Sitalkuchi
	39	Protection of Kajlikura area in P.S. Sitai (UUP & M.P. Lads)	R/B		350M							Sitai
	40.	Putimari Salbari (Bed Bar)	L/B			600M					0.18	Kotwali
	41.	Extn. of Kodaldhowa B.P.	R/B			300M					0.75	Mathabhanga
	42.	Bherbheri-Manabari B.P.	R/B			625M					1.20	-Do-
	43.	Biswaspara and Barmanpara B.P.	R/B			750M					1.71	Sitai
	44.	Sarbeswar Jaiduar village	R/B			700M					1.10	Sitalkuchi
	45.	Extn. of Bhogdabri B.P. work	R/B			200M					1.03	-Do-
46.	Protection work at sitai Panchayat samity	R/B			108M					0.39	Sitai	
	47.	Purba Mukul danga B.P	L/B			363M				0.30	Ghoksadanga	
	48.	Uttar Rangamati B.P.	L/B			850M				1.90	-Do-	
	49.	Nayanandi embankment	L/B	2742M						0.90	Mathabhanga	
	50.	Putimari Salbari B.P. work	L/B			600M				0.18	Kotwali	
	51.	Adabari ghat B.P.	L/B			750M				0.25	Dinhata	
	52.	Adabari ghat (Bed Bar)	L/B			600M				0.18	Sitai	
	53.	Singimari Taakimari (Bed Bar)	L/B			600M				0.18	Dinhata	
	54.	Morebhanga Kismat Adabari B.P.	R/B			970M				2.41	Sitai	

DISTRICT DISASTER MANAGEMENT PLAN, COOCH BEHAR, 2018

River	Sl. No.	Name of Structure	Bank	Embankment		Bank protection	Spur		Sluice Gate (Nos.)	Benefited area (Sq. Km)	Location /P.S.
				Armoured (A)	Un-armoured (B)		No. (A)	Length (B)			
1	2	3	4	5	6	7	8	9	10	11	12
Kaljani	1	Kaljani embkt.	R/B	1000 M						0.30	Kotwali
	2	Soultukni embkt.	R/B	680 M						0.21	- Do -
	3	Extn. of Soultukni B.P. work	R/B			300 M				0.010	Kotwali

	4	Tagging spur no. 6 & 7 of Soultukni area	R/B			300M				0.0095	-Do-
	5	Aludhowa embkt.	R/B	1050 M						0.30	- Do -
	6	Chhattowa embkt.	R/B	700 M						0.21	- Do -
	7	Kholta Checkpost Kholta embkt.	R/B	875 M	1125 M					0.60	- Do -
	8	Purba Kholta embkt.	R/B	940 M						0.30	- Do -
	9	Dakshin Ambari embkt.	R/B	685 M						0.20	- Do -
	10	Arapur embkt.	R/B	460 M	480 M		4			0.28	Tufanganj
	11	Balarampur embkt.	R/B	788 M						0.24	Dinhata
	12	Souldhukri Notafela embkt.	R/B	850 M	155 M					0.30	Dinhata
	13	Balabhut Scheme	L/B	540 M	360 M					0.27	Tufanganj
	14	Bhuchungamari embkt.	L/B	600 M						1.80	- Do -
	15	Dhupguri embkt.	L/B	1000 M						3.00	- Do -
	16	Ukilerchhara embkt.	L/B	285 M						1.00	- Do -
	17	Bhelapeta embkt.	L/B	1100 M						3.30	- Do -
	18	Jaigerchilakhana embkt.	L/B	700 M						2.10	- Do -
	19	Bhairabertary embkt.	L/B	1400 M			4			4.20	- Do -
	20	Baxirkuthi embkt. & spur	L/B	700 M						2.10	- Do -
	21	Deocharai embkt.	L/B	1000 M						3.00	- Do -
	22	Deocharai Bandar Bazar embkt.	L/B	850 M						2.50	- Do -
	23	Constn. Of bedbar at Deocharai embkt. & Deocharia Bandar	L/B			915 M				2.00	- Do -
	24	Jhaljhali embkt.	L/B	250 M						0.70	- Do -
	25	Uttar Balabhut embkt.	L/B	200 M						0.60	- Do -
	26	Ukilerchhara embkt. (Natabari	L/B	300 M						0.90	- Do -

DISTRICT DISASTER MANAGEMENT PLAN, COOCH BEHAR, 2018

		No. 1 G.P)								
27	Bhairabertary embkt.	L/B	400 M						1.10	- Do -
28	Chhat Bhelacopa	R/B			650 M				0.19	Kotwali
29	Manidaspara B.P. work	R/B			600 M				0.18	- Do -
30	Purba Khata B.P. work	R/B			200 M				0.06	- Do -
31	Chowkushi scheme	R/B		520 M					0.15	Kotwali
32	Uttar Balabhut scheme	L/B		500 M					0.15	Tufanganj
33	Chilakhana Bandar	L/B		295 M					0.09	Tufanganj
34	Chilakhana Bandar & Bazar	L/B		500 M					0.15	Tufanganj
35	Arapur B.P. work (U/S)	R/B		300 M					0.09	Kotwali
36	Manidas para area (U/S of Rly. Bridge)	R/B		450 M					0.13	-Do-
37	Madhya Ambari	R/B		650 M					0.19	-Do-

38	Souldhukri Stablisation of bank slope	R/B		150 M					0.05	-Do-
38	Souldhukri Stablisation of bank slope	R/B		150 M					0.05	-Do-
39	Notafela scheme	R/B		180 M					0.06	-Do-
40	Uttar Amabri B.P. work	R/B		850 M	290 M				0.252	-Do-
41	Ambari B.P. work	R/B			180 M				0.15	-Do-
42	Bhuchungamari area with Balaram Temple	L/B		600 M					0.18	Tufanganj
43	Bhuchungamari scheme	L/B		600 M					0.18	-Do-
44	Jaigir Chilakhana embkt.	L/B	300 M						0.09	-Do-
45	Guarvita B.P. work (RIDF-X)	L/B		180 M					2.22	-Do-
46.	Extn. of Madhya Ambari	R/B			450 M				0.0013	Kotwali
47.	Extn. of Chowkushi scheme	R/B			600 M				0.059	Tufanganj
48.	Arapur area	R/B			420 M				0.065	-Do-
49.	Extension of Balabhut embankment	L/B			1000 M				2.20	Balabhut, P.S. Tufanganj
50.	B.P. work at Jhaljhali	L/B			350				0.57	Jhaljhali, P.S. Tufanganj
51.	B.P. work at Chilakhana Bandar Bazar	L/B			500 M				2.02	Chilakhana, P.S. Tufanganj
52.	B.P. work at Panisala	L/B			900 M				1.45	

DISTRICT DISASTER MANAGEMENT PLAN, COOCH BEHAR, 2018

River	Sl. No.	Name of Structure	Bank	Embankment		Bank protection	Spur		Sluice Gate (Nos.)	Benefited area (Sq. Km)	Location /P.S.
				Armoured (A)	Un-armoured (B)		No. (A)	Length (B)			
1	2	3	4	5	6	7	8	9	10	11	12
Jaldhaka	1	Giladanga embankment	R/B				5			20.00	Mathabhanga
	2	Purba Giladanga B.P. work	R/B			500 M				3.60	- Do -
	3	Uttar Daibhangi embkt.	R/B	1200 M			1			14.00	- Do -
	4	Kheti embankment	L/B	4650 M			7			1.08	- Do -
	5	D/S of Kheti embankment	L/B	3600 M			6			0.81	- Do -
	6	Fulbari Dari bash	L/B	2700 M						3.00	- Do -
	7	Singijani embankment	L/B	1000 M						0.60	- Do -
	8	Rangapani Balasi embankment	L/B	3300 M	200 M					0.90	- Do -
	9.	Extn. of Khetiembankment	L/B			900M				1.20	-Do-
	10	Singijani B.P. work	L/B	300 M						0.18	- Do -
	11	D/S of Singijani B.P. work	L/B	600 M							- Do -
	12	Joresimuli Magurmari B.P.	R/B		550 M					0.31	-Do-
	13.	Katchakhawa Spur	R/B						150 M		1.00
				17350 M	750 M	1400 M					
River	Sl. No.	Name of Structure	Bank	Embankment		Bank protection	Spur		Sluice Gate (Nos.)	Benefited area (Sq. Km)	Location /P.S.
1	2	3	4	5	6		7	8			
Dharala	1.	Baro Kaimari R.L.I scheme	R/B			300M				0.08	Mathabhanga
	2.	B.P. at Kodaldhowa	L/B			850M				0.60	-Do-
	3.	Abas Ratanpur area	L/B			550M				0.67	Mathabhanga
	4.	Gitaldaha & Daribosh Colony B.P. work	L/B			2800 M				0.45	Dinhata
	5.	Barokaimari B.P. work	R/B			150 M					

DISTRICT DISASTER MANAGEMENT PLAN, COOCH BEHAR, 2018

1	2	3	4	5	6	7	8	9	10	11	12
Ghargharia	1	Moradanga embankment	L/B	200 M						0.06	Kotwali
	2	Taliguri embkt.	R/B	300 M						0.90	- Do -
	3	Paniarchhara embkt.	L/B	300 M						0.90	- Do -
	4	Maruganj Bandar embkt.	L/B	300 M	50 M					1.00	- Do -
	5	Madhya Kaljani embankment	R/B	670 M						2.10	- Do -
	6	Talliguri embankment	R/B	250 M						0.50	- Do -
	7	Solardanga spurs	L/B		120 M		4	0.30 M		0.30	- Do -
	8	Barikhata RLI B.P. work (UUP)	L/B				480 M				- Do -
	9.	Barokhata RLI scheme	R/B				450M			0.002	Kotwali
	10.	Ghargharia BP work	L/B				370M			0.006	Tufanganj
				2020 M	170 M	1300 M					

1	2	3	4	5	6	7	8	9	10	11	12
Jaldhakra	1	Giladanga embankment	R/B				5			20.00	Mathabhanga
	2	Purba Giladanga B.P. work	R/B			500 M				3.60	- Do -
	3	Uttar Daibhangi embkt.	R/B	1200 M				1		14.00	- Do -
	4	Kheti embankment	L/B	4650 M				7		1.08	- Do -

	5	D/S of Kheti embankment	L/B	3600 M			6			0.81	- Do -
	6	Fulbari Dari bash	L/B	2700 M						3.00	- Do -
	7	Singijani embankment	L/B	1000 M						0.60	- Do -
	8	Rangapani Balasi embankment	L/B	3300 M	200 M					0.90	- Do -
	9.	Extn. of Khetiembankment	L/B			900M				1.20	-Do-
	10	Singijani B.P. work	L/B	300 M						0.18	- Do -
	11	D/S of Singijani B.P. work	L/B	600 M							- Do -
	12	Joresimuli Magurmari B.P.	R/B		550 M					0.31	-Do-
	13.	Katchakhawa Spur	R/B					150 M		1.00	-Do-
				17350 M	750 M	1400 M					
1	2	3	4	5	6	7	8	9	10	11	12
Gadadhar	1	Kathalguri Chhara embkt	L/B	700 M						2.10	Tufanganj
	2	U/S & D/S of Santoshpur embkt	L/B	782 M						2.40	- Do -
	3	Gadadhar embkt.	L/B	17895 M					7	5.40	- Do -
	4	Krishnapur embkt.	R/B	250 M						0.70	- Do -

DISTRICT DISASTER MANAGEMENT PLAN, COOCH BEHAR, 2018

	5	Saqtoshpur embankment	L/B	849 M					2.50	- Do -
	6	Natabari B.P. work	R/B		500 M				0.15	- Do -
	7	Krishnapur B.P. work	R/B		375 M				0.12	- Do -
	8	Balarampur Temple at daribalai scheme	R/B		300 M				0.09	- Do -
	9	Paschim Dhadial	L/B		260 M				0.09	- Do -
	10	Preventing bank erosion at Kalibari kuthibari area	R/B		225 M				0.37	- Do -
	11	Nepalerkatha B.P. work	L/B		325 M				0.45	- Do -
	12	B.P. work at Dwarikamri & Jaigirchilakhana (UUP)	R/B		320 M				0.70	- Do -
	13	B.P. work at Dwarikamari	R/B		420 M				0.70	Natabari, P.S. Tufanganj
	14	B.P. work at Nepaler khata Colony area	L/B		335 M				0.56	Nepalerkatha P.S. Tufanganj

	15	B.P. work at Krishnpur (Babari	R/B		705 M				0.95	Krishnapur, P.S. Tufanganj
	16	B.P. work at Krishnpur Ghonapara area	R/B		320 M				0.65	-Do-
	17	B.P. work at Krishnpur (Purba)	R/B		320 M				0.65	- Do -
	18	B.P. work at B.O.P. Camp. at Krishnpur	R/B		320 M				0.65	- Do -
	19	B.P. work at Ghogarkuthi area (D/S of Gadadhar Bridge)	R/B		650 M				0.85	Ghogarkuthi, P.S. Tufanganj
	Tot al:-	20476 M		5055 M						

Raidak I	1	Balabhut embankment	L/B	1200 M				1	3.60	Tufanganj
	2	Khaschara Kamath Fulabari embkt.	R/B	630 M				5	1.90	- Do -
	3	Dhadial embkt.	L/B	320 M					0.90	- Do -
	4	Begarkhata embkt.	L/B	120 M					0.40	- Do -
	5	Ghonapara B.P. work	R/B		350 M				0.10	- Do -
	6	Bansraja Village scheme	R/B		450 M				0.13	- Do -

DISTRICT DISASTER MANAGEMENT PLAN, COOCH BEHAR, 2018

7	Haripur B.P. work	L/B			600 M				0.18	- Do -
8	Dwiperpar B.P. work	R/B			300 M				0.09	- Do -
9	Guriarpur B.P. work	R/B			400 M				0.12	- Do -
10	Debagram Rajarkuthi	R/B			570 M				0.18	- Do -
11	Rajerkuthi Pry. School D. Ghorapara B.P. work (RIDF)	R/B			1000 M					- Do -
12	Langalgram Begarkhata embkt.	L/B	900 M						0.27	- Do -
13	Langalgram B.P. work	L/B			24 nos.bed bar				1.26	- Do -
14	Dhalpal embkt.	R/B	850 M						2.50	- Do -
15	Andaren fulbari embkt.	R/B	1600 M						4.80	- Do -
16	Tufanganj College embkt.	R/B	700 M						2.10	- Do -
17	U/S & D/S of Bhaganer Chhara embkt.	R/B	1550 M						4.60	- Do -
18	Tufanganj T.P. embkt.	R/B	1500 M						0.45	- Do -
19	Sikderkhata embkt.	R/B	120 M						0.30	- Do -
20	Extn. of Sikderkhata embkt.(RIDF-X)	L/B			350 M				1.40	- Do -
21	Protn. at D/S of Manidra Setu in Boxirhat P.S. (Plan)	L/B			300 M				1.35	Boxirhat
22	B.P. work at Rajarkuthi Pry. School	R/B			1000 M				2.10	Rajarkuthi,P.S . Tufanganj
23	B.P. work at Langdgram area	L/B			400 M				0.58	Langdgram P.S. Tufanganj
24	B.P. work at Sikdarkatha area	L/B			650 M				0.68	Sikderkhata ,P.S. Tufanganj
25	B.P. work at Dwiperpar area	R/B			300 M				0.58	Dwiperpar,P. S. Tufanganj
26	B.P. work at immediate U/S of Debogram-Rajarkuthi area	R/B			360 M				0.60	Debogram, P.S. Tufanganj
27	B.P. work at Bnasaraja Part-I	R/B			550 M				0.65	Bansaraja-I P.S. Boxirhat
28.	Sikdarkhata	R/B			650 M					
Tot al:-	9490 M		8230 M							

DISTRICT DISASTER MANAGEMENT PLAN, COOCH BEHAR, 2018

1	2	3	4	5	6	7	8	9	10	11	12
Banti	1	Thaneswarghat Gopalpur embkt.	L/B			350 M				0.10	Kotwali
	Tot al:-	350 M									

River	Sl. No.	Name of Structure	Bank	Embankment		Bank protection	Spur		Sluice Gate (Nos.)	Benefited area (Sq. Km)	Location /P.S.
				Armoured (A)	Un- armoured (B)		No. (A)	Length (B)			
1	2	3	4	5	6	7	8	9	10	11	12
Raidak II	1	Mahiskuchi embankment	R/B	250M						7.50	Tufanganj
	2	Jaldhowa Ghat embankment	L/B	300 M						0.90	-Do-
	3	Gaderchar Ghoksa embankment	R/B	72 M						0.20	-Do-
	4	Gaderchar Ghoksa Ghonapara B.P. work	R/B			1750 M				0.52	-Do-
	5	Gaderchar Ghoksa Ghonapara B.P. work RIDF-X	R/B			400 M				1.05	Boxirhat
	6	Takuamari Baruapara B.P.work	R/B			1600 M					Tufanganj
	7	B.P. work at Kathabari area	R/B			320 M				0.57	Kathalbari G.P. Mahiskuchi-I P.S. Boxirhat

1	2	3	4	5	6	7	8	9	10	11	12
Jhaljhali	1	Protection at Uttar Patchhara area (MPLADS)	L/B			350 M					Kotwali
	Tot al:-		350 M								

DISTRICT DISASTER MANAGEMENT PLAN, COOCH BEHAR, 2018

1	2	3	4	5	6	7	8	9	10	11	12
Singimari	1	Singimari Madnakura area	L/B			600 M				0.18	Dinhata
	Tot al:-	600 M									

Mujnai	1	Chakarchalghat B.P. work	R/B			385 M				0.152	Mathabhanga
	2	West Mukuldanga	R/B			630 M				0.30	-Do-
	3.	Borosoulmari embankment (purba singijani RLI	L/B	240 M						0.15	-Do-
	4.	Zigabarighat B.P.work	R/B			265 M				0.16	-Do-
	Tot al:-	240 M		1280 M							

1	2	3	4	5	6	7	8	9	10	11	12
Ratnai	1	Baromasia R.L.I. scheme	L/B			125 M				0.61	Sitalkuchi
	Tot al:-		125 M								
Girdhari	1	Deokhata R.L.I. scheme	L/B			184 M				0.25	Sitai

DISTRICT DISASTER MANAGEMENT PLAN, COOCH BEHAR, 2018

2.20: M.I. IRRIGATION INSTALLATION UNDER THREAT OF RIVER BANK EROSION UNDER COOCHBEHAR (A-M) DIVISION

SI No	Name of Scheme	Name of Block	Name of G.P	Name of Mouza	JL No	Plot No	Name of Source	Lat/Long in degree		Condition of River Bank
1	Bajit Chatra RLI (E)	Sitai	Adabari	Bajit Chatra	27	385-86	Giridhari River	26.102943	89.315581	PH Wsahed out, Applied for new transformer
2	Danga RLI (D)	Dinhatta-I	Okrabari	Danga	117	408-09	Dharala River	26.086324	89.447951	Badly eroded, PH in hanging condition
3	Daluadasgir RLI (E)	Cooch Behar-I	Dewaguri	Daluadasgir	114	2136/2145	Ghargharia River			Badly eroded, Electrification may be damaged
4	Chhat Gopalpur RLI (D)	Cooch Behar -II	Do	Gopalpur	16	804	Ghargharia River	26.449777	89.452412	Badly eroded, PH in hanging condition
5	Baraibari RLI	Cooch Behar -II	Ambari	Baraibari	28	470	Ghargharia River	26.414733	89.51478	Badly eroded
6	Khapoidanga RLI	Cooch Behar -II	Khapoidanga	Khpoindanga	110	487	Ghargharia River	26.355534	89.536415	Badly eroded
7	Nagarlabazra RLI (E)	Sitalkuchi	Lalbazar	Nagarlalbazar	45	6788	Giridhari River	26.124524	89.28121	Badly eroded, PH in hanging condition
8	Kharija Haridas (D)	Dinhata-I	Gitaldaha-I	Kharija Haridas	144	698	Baniadaha River	26.013933	89.491348	Badly eroded
9	Bhagni Pt-II	Dinhata-I	Dinhata Village-I	Bhagni Pt-II	110	6169	Baniadaha River	26.115555	89.510045	Badly eroded
10	Kisamat Mokorary Rli	Dinhata-II	Gobrachhara Nayarhat	Kisamat Mokorary	154	789	Baniadaha River	26.059856	89.507895	Badly eroded
11	Jorepatki (D)	Mathabhanga-I	Jorepatki	Jorpatki	189	641-43	Dharala River	26.275306 0	89.212011	Badly eroded
12	Chongerkhata (D) RLI	Mathabhanga -I	Noyarhat	Chongerkhata	38	4052-53	Satunga River	26.417784	89.110879	Badly eroded
13	Uttar Ruidanga (E) RLI	Mathabhanga - II	Ruidanga	Ruidanga Pt-I	126	784	Dolong River	26.418802	89.254834	Badly eroded
14	Kodal Ksheti RLI (E)	Mathabhanga - II	Nisiganj-II	Kodalksheti	171	854	Bamni River	26.32195	89.326912	Badly eroded, Electrification may be damaged
15	Bhanurkuthi RLI(E)	Mathabhanga - II	A.K Paradubi	Bhanurkuthi	149	6578	Dolong River	26.374196	89.255277	Badly eroded, Electrification may be damaged
16	104 Fulkadabri (D) RLI	Mekhliganj	B. Fulkadabri	F Kharkharia	136	3060	Saniajan River	26.305514	88.976495	Badly eroded

DISTRICT DISASTER MANAGEMENT PLAN, COOCH BEHAR, 2018

2.21: INDUSTRIES :

Name of the Block/ Sub Division	Name of the Industries	Government/ Private	Type of industry	Contact Person and Phone No.	Manpower employed	Investment
Chakachaka	Deepa Casing Private Limited	Private	Electrical casing and capping and conduit pipes			
Chakachaka	Poddar Food Products Private Limited	Private	Food products from fruit juice			2.51 crores
Chakachaka	SA Plywood Industries	Private	Plywood & Veneer manufacture			
Chakachaka	Tirupati Plywood industries	Private	Plywood & Veneer manufacture			
Chakachaka		Private	Plywood & Veneer manufacture (12 units)			
Cooch Behar	Mrcheanised Pvt. Ltd.		Pasture Milk Product	Sankar Kr Roy Phone- 9330956003	20	8.7 Crores
Cooch Behar	Ma Kawakshya Food Product		Potato Chips Bldg	Chinmay Mitra Phone- 9474148243	4	2.4 Lakhs
Cooch Behar	SB Plywood Industries		Veneer Wood	Ashis Jhanswar Phone- 9434136622	23	85 Lakhs
Mathabhanga	Mathabhanga Food Product		Food Product	Tapan Sarkar phone- 9434482660	16	7 Lakhs
	Ma Kali Brick Field		Brick	Monoj Misra Phone- 9733084113	167	56 Lakhs
Cooch Behar	Modak Furniture		Wooden Furniture	Shibu Modak Phone- 9332304517	8	9.6 Lakhs
Cooch Behar	Ankita Food Industries		Food Product	Ashis Dutta	3	6 Lakhs
Tufanganj	Ali & Industries		Photo Frame	Ali Hossain	6	12 Lakhs
Dinhata	Maa Mahamaya Muri Mill		Puffed Rice	Amal Saha	5	7.5 Lakhs
Cooch Behar	Sarder Phota Frame Small Scale Industries		Photo Frame	Saugata Roy	9	1.5 Lakhs
Cooch Behar	Juhee Garments		Readymade Garments	Md. Jawser Ali	10	5 Lakhs
Dinhata	Dutta Workshop		Weeden Photo	Debojit Dutta phone- 9434337517	8	4 Lakhs
Dinhata	Jay Matara Flower Mill		Flower Mill	Modan Gopal Saha Phone- 9434442842	3	1.5 Lakhs
Dinhata	Ramkrishna Mini Mill		Puffed Rice	Sarat Ch. Saha Phone- 9832457878	5	1 Lakh

DISTRICT DISASTER MANAGEMENT PLAN, COOCH BEHAR, 2018

Cooch Behar- I	Radha Mohon Ply Wood Industries		Vereen Wood	Nitai Pada Saha Phone-9434483212	33	7 Lakhs
CoB Municipality	Dey Electric Works		Tube Light Bldg	Narayan Dey Phone-233661	3	1 Lakh
Mathabhanga	Mathabhanga Chemical		Washing Soap	Milan Dey Phone-255367	16	3.2 Lakhs
Mathabhanga- I	Sarkar Soap Factory		Washing Soap	Tulsi Das Sarkar Phone- 255332	17	1.5 Lakhs
Chakachaka	Sonali Rice Mill		Paddy Husking	Birendra Dey	2	30000/=
Mathabhanga	Sri Bobin Industrioies		Bobin Manufacture	Banwar Lal Baid	7	1.5 Lakhs
Cooch Behar- II	Teesta Torsa Chemicals Pvt. Ltd.		Granulated NPK Mixture	Ajit Banik phone-9434011123	9	5 Lakhs
Cooch Behar- II	Torsa Agrotech Industries		Edible Oil	Sukumar Saha Phone-9435029041	5	1 Lakh
Chakachaka	Rabi Industries		Bottle & Jam	Phone- 9434027676	5	1 Lakh
Chakachaka	Solace Harbals Pvt. Ltd		Harebals Medicine	Dulal Debnath Phone-9434126736	7	6.5 Lakhs
Chakachaka	Raghav Oil Mill		Mustard Oil	Jay Prokash Bajoria phone- 9434020972	31	3.7 Lakhs
Dinhata - II	Sree Maa Chira Mill		Flatted Rice	Kali Sarkar phone-253238	3	1.8 Lakhs
Dinhata - II	Sree Maa Oil & Flower Mill		Mustard Oil	Paritosh Sarkar	3	1.6 Lakhs
Tufanganj	Kamala Husking		Paddy Husking	Harendra Nath Barman Phone- 9434443423	3	90000/=
Chakachaka	Reliable Plastic		Plastic Bucket	Ajay Deb Phone-9434228407	10	8 Corers
Chakachaka	Mahaveer Plastic Industries		HDPE Pipe	Anjay Kr Bthra 9434484142	8	40 Lakhs
Tufanganj	Jay Gauranga Flower Mill		Paddy Husking	Biswanath Roy	2	50000
Chakachaka	Sree Maa Jute (P) Ltd.		Jute Product	Ram Krishna Bhowmik Pohe- 9434178804	104	3 Crores
Chakachaka	Garam Velly Ajro (P) Ltd.		Tea Processing	Deoendra Nath Dutta Phone- 9434117101	20	2.5 Crores
Cooch Behar- II	SMD Food Industries		Puffed Rice	Partha Suladhum Phone- 9474428204	9	2.5 Crores
Dinhata	Mukul Ch Bhowmik Rice Mill		Puffed Rice	Mukul Ch Bhowmik	6	1.5 Crores
Dinhata	Sree Hari Rice & Flower Mill		Rice & Flower	Bipul Saha Phone-9832345610	3	1 Crores

DISTRICT DISASTER MANAGEMENT PLAN, COOCH BEHAR, 2018

Cooch Behar- II	Ashutosh Baisya Rice & Flower Mill		Rice	Ashutosh Baisya Phone- 9474363322	2	2.4 Lakhs
Mathabhanga - I	R.S Rice Mill		Rice & Chira	Ratan Barman Phone- 253063	3	2.1 Lakhs
Sital Kuchi	Bhai Bhai Enterprise		Rice & Chira	Amal Barman Phone- 9932277164	5	41 Lakhs
Sital Kuchi	Miraj Rice Mill		Rice	Salu Miah Phone- 9933192018	5	3.5 Lakhs
Sital Kuchi	Roy Rice Mill		Rice	Dilip Kr. Roy	6	3.9 Lakhs
Tufanganj - II	B. B Chaudhury Ply Wood Industries		Ply Wood	Jayanta Chaudhury Phone- 9434240294	50	27 Lakhs
Cooch Behar- II	Maa Dipali Husking Mill		Paddy Husking	Mrinal Kandi Phone- 9232648250	3	5 Lakhs
Dinhata -II	Hossain Rice Mill		Rice	Chhayful Hossain pHone- 9933779214	3	3 Lakhs
Mathabhanga	Roy Ring Well Industry		Rice	Satis Ch. Roy Phone- 9932226464	7	5 Lakhs
Cooch Behar- I	Taj Rice & Flower Mill		Paddy Husking	Mamataj Bibi Phone- 9733382858	3	2.16 Lakhs
Tufanganj - I	Syndicate Edible Oils Pvt. Ltd.		Mustard Oil	Ajit Dutta Phone- 9434405462	31	21 Lakhs
Tufanganj - I	Kakoli Rice & Wheat Flam		Rice Mill	Rakesh Goyal Phone- 9434154754	7	2.6 Crores
Mekhliganj	Shiva Rice Mill		Rice	Rakesh Goyal Phone- 9434154754	7	2.6 Crores
Mekhliganj	Dooars Rice Mill		Rice	Ashok Bhararia Phone- 9932271787	10	2.5 Crores
Cooch Behar- I	Uma Rice Mill		Rice	Parameswar Ruj Pkone- 9434688606	4	3.5 Lakhs
Tufanganj - I	Dutta Rice Mill		Rice	Smt. Alo Dutta 9933191131		
Tufanganj - I	M.S Agrotech Product Pvt. Ltd.		Rice	Brij Mohan Agarwal 9434019744	18	3 Lakhs
Tufanganj - I	Baba Hujur Mini Rice Mill		Rice	Sirajul Haque 9434411533	17	1.5 Crores
Cooch Behar- II	J.P Rice Mill		Rice	Jiban Ch. Paul 9832342758	5	80 Lakhs
Cooch Behar- II	B.T. Rice Mill		Rice	Kamal Roy	9	1.3 Lakhs

DISTRICT DISASTER MANAGEMENT PLAN, COOCH BEHAR, 2018

				9832451588		
Dinhata -II	Deb Rice Mill		Rice	Subir Ch. Deb 9733434599	10	70 Lakhs
Dinhata -II	Sree Maa Rice Mill		Rice	Sujay Deb Phone- 8101097266	9	70 Lakhs
Cooch Behar- II	Shib Kali Rice Mill		Rice	Sashi Mohan Roy 9635808588	4	5 Lakhs

Inclusion of Major Industries set up in Cooch Behar District in Disaster Management Plan after 2016

Sl. No.	Name & Address of the Entrepreneurs	Cate -gory	Investment in P/M (Rs. In lakh)	Total invest in lac.	Empl.	Main Mfg.	Status
1	2	3	4		5	6	7
1	M/s Aqua Clean Part:Sundarlal Chopra, WBIIDC, Chakchaka, Cob	Micro	21.83	64.74	14	Package Drinking water	Running
2	M/s. Maa Mahamaya Agro Food, Dinhata, Cob	Small	309.25	1000	52	Rice Mill	Running
3	Maa Kali Plastic Industries Partner: Joydeb Dey, Chakchaka, Cooch Behar	Small	30.55	67.25	12	Mfg of plastic Rope	Running
4	Sethia Bricks Industries Prop:Smt Sunder Devi Sethia, Dinhata, Cob	Micro	23.94	39.48	14	Flyash bricks	Running
5	M/s. Mitra Bakery, Prop. Sri Dipak Mitra, Khagrabari, Cob	Small	72.61	200	10	Bakery	Running
6	M/s. Toshniwal Beverage Pvt.Ltd., Jhuripara Rd, Dinhata, Cob	Small	116.00	200	25	Packaged Drinking Water	Running
7	Ganesh Industries Part:Samit kr Bothra, WBIIDC, Chakchaka, Cob	Micro	14.10	44.8	7	Plastic tubes	Running
8	Sarita Devi Sethia Prop:Sarita Devi Sethia, Dinhata, Cob	Micro	14.28	22.79	8	Bamboo sticks mfg	Running
9	Karni Industries Prop:Smt Punam Devi Sethia, WBIIDC, Cob	Small	90.21	120	11	Packaged Drinking Water	Running
10	M/s. Sri Balaji Udyog, Prp. Sri Sumit Kr. Bothra, WBIIDC, Chakchaka, Cob	Small	51.00	150	8	Plastic Switch Board	Running
11	M/s. Tufanganj Agro Industries Pvt. Ltd., Dte. Sri Abhijit Dutta & other, Old Cinema Hall Rd. Tufanganj,	Small	327.50	713.52	34	Rice mill	Running
12	M/s. Modern Agro Tech Industries, Part. Sunil Kr. Jain & Others, WBIIDC, Chakchaka, Cob,	Small	308.64	678.60	44	Rice Mill	Running
13	M/s. Sanjoy Rice Mill Pvt. Ltd., WBIIDC, Chakchaka, Cob.	Small	350.00	1000	25	Rice Mill	Running
14	M/s. Anjali Enterprise, Prop. Sri Anirudha Das, Chandanchowra, Cob.	Small	52.70	200	22	Packaged Drinking Water	Running

DISTRICT DISASTER MANAGEMENT PLAN, COOCH BEHAR, 2018

15	M/s. Maa Enterprise, Prop. Sima Roy, Baraibari Part-I, Bokalirmath,	Small	41.45	100	13	Potato Chips & Snacks	Running
16	M/s. P.B.Ghosh & Sons Tea Factory, Changrabandha, Cob.	Small	151.02	500	29	CTC Tea	Running
17	M/s. Sri Ganesh Industries, Part. Sumit Kr. Bothra & other, WBIIDC, Chakchaka, Cob	Micro	14.10	100	7	Plastic Pipe	Running
18	M/s. Karni Industries(Pet), Prop. Smt. Punam Devi Sethia, WBIIDC, Chakchaka, Cob	Small	133.87	300	15	Preform mfg.	Running
19	M/s. Dooars Trading Co. Pvt.Ltd.Part.Sri Abhijit Kanjilal & others,Dhangdhing Guri, Po.Dorko,	Small	61.00	150	34	Bamboo Sticks.	Running
20	M/s. R.M.Bamboo Sticks Industries, Prop. Sri Manindra Barman, Shouldhukri, Balarampur,	Small	43.27	15	12	Bamboo Sticks	Running
21	M/s Taj Bamboo Stick Factory, Chilakhana, Tuf-I	Micro	24.92	57.07	24	Bamboo sticks	Running
22	M/s Shankari Flex S.N. Road, Dharmatala, CoB	Micro	18.90	27.37	5	Flex printing	Running
23	M/s New M C Enterprize Vill&PO:Talliguri, CoB	Micro	11.25	25.00	8	Mfg of milk product & sweet	Running
24	M/s. M.D.Soaps & Cosmetic ,Prop. Sri Ujjwal Dey, Mathabhanga, Cob.	Small	44.00	120	10	Washing Soap & Dish Soap	Existing
25	M/S KRISHNA PLASTIC INDUSTRIES,Prop; Bipul Bhowmik,WBIIDC, CHAKCHAKA	Small	41.76	49.10	17	P.V.C PIPE	Existing
26	M/s Loknath Paper Products WBIIDC Growth Centre , Chakchaka, Cooch Behar	Small	92.00	162.86	24	Calender, Exercise Books, Diary etc	Existing
27	M/s Laxmi Timber Industries Vill&PO:Balakuthi, Dist:Cooch Behar	Small	223.24	262.14	101	Plywood products	Existing
28	Raghav Agro Products Pvt. Ltd WBIIDC Growth Centre, Chakchaka, Cooch Behar	Small	58.86	98.95	18	Mustard oil & Pet bottle	Existing
	<i>Total</i>		<i>2742.25</i>	<i>6468.67</i>	<i>603</i>		

2.22: IRRIGATED AREA BY DIFFERENT SOURCES:

Sl.No	Type	Irrigated area in Hectares
01	Canals	1645
02	Tanks	5843
03	Deep/Swallow Tube Wells	33353
04	Others	20434
05	Total Irrigated Area	64775

2.23: WATER AREA OF THE DISTRICT:

SI No	Type	Acre
01	Area of Beels	3475.76
02	Area of Tanks/Ponds	2484.99
03	Area of flowing rivers	2954.14
04	Cultivable Water Area	3664.84

DISTRICT DISASTER MANAGEMENT PLAN, COOCH BEHAR, 2018

2.24: Minor Irrigation Projects: Cooch Behar Agri-Irrigation

Sl. no.	Name of Programme	Type of Structure	No. of Structure Sanctioned	Completed & Handed over	Area brought under Irrigation (in ha)	Remarks
1.	RIDF-I	STW (E)	1380	1374	5496	196 nos. handed over with diesel pump set, 6 nos. abandoned
2.	RIDF-II	STW (D)	308	308	1232	Completed & handed over
3.	RIDF-VIII	STW (D)	538	538	2152	Completed & handed over
4.	RIDF-VIII	MDTW	5	5	100	Completed & handed over
5.	BCW	STW (D)	34	34	136	Completed & handed over
6.	RIDF-X	STW (D)	129	129	516	Completed & handed over
7.	CORE Sector	STW (D)	247	247	988	Completed & handed over
8.	CORE Sector	MDTW	14	14	280	Complete & Handed over
9.	RIDF-XI	STW (D)	296	296	1184	Completed & handed over
10.	RIDF-XI	MDTW	2	2	40	Completed & handed over
11.	RIDF-XII	STW (D)	564	564	2256	Completed & handed over
12.	RIDF-XII	MDTW	4	4	80	Completed & handed over
13.	RIDF-XIII	STW (D)	102	102	408	Completed & handed over
14.	RIDF-XIII	MDTW	7	6	120	Energization pending
15.	RIDF-XIV	STW (D)	399	399	1596	Completed & handed over
16.	RIDF-XIV	MDTW	4	3	60	Energization pending
17.	Core Sector	STW (D)	193	193	772	Completed and handed over
18.	Green REV PH-I	STW (D)	168	168	1008	Completed and handed over
19.	Green REV PH-II	STW (D)	269	269	1614	Completed and handed over
20.	RIDF-XVI	STW (D)	236	236	1416	Completed and handed over
21.	RIDF-XVI	MTWD	2	1	20	1 no awaiting for Energization
22.	RIDF-XVII	STW (D)	200	200	1200	Completed and handed over
23.	RIDF-XX	STW(E)	93	6	36	Energization pending
24.	RKVY	STW (D)	300	300	1800	Completed & handed over
25.	RKVY	STW (D)	113	113	678	Completed & handed over
26.	WBADMIP	STW(E)	150	150	900	Completed & handed over
27.	WBADMIP	MDTW	4	4	80	Completed & handed over
28.	WBADMIP	TW	131	131	786	Completed & handed over
29.	WBADMIP	LI	11	11	220	Completed & handed over
30.	RKVY (SOLAR)	STW	150	150	900	Completed & handed over
31.	WBADMIP	TW	136	136	816	Work in progress
32.	WBADMIP	LI	8	8	160	Work in progress
33.	WBADMIP	TW	29	29	174	Work in progress
34.	WBADMIP	LI	6	6	120	Work in progress
35.	CHHIT MAHAL	LDTW	227	227	1362	Work in progress
Total :			6459	6363	30706	

DISTRICT DISASTER MANAGEMENT PLAN, COOCH BEHAR, 2018

2.25: Schemes Owned & Operated by WRI & DD

Name of Division	Type of Structure	Source of Energy	Total no. of Tubeells	Area Actually Irrigated during 2016-2017	Remarks
Cooch Behar(A-I)	DTW	Electrically Operated	29	375.72 Hect	
	HDTW	Do	11	383.56 Hect	
	MDTW	Do	0	0	
	LDTW	Do	0	0	
	SOSTW	do	90	55.15 Hect	
			130	814.43 Hect	

2.26: IRRIGATION FACILITIES AND SOURCES:

Name of Division : Cooch Behar (A-M) Division, Cooch Behar

Name of Sub Division	Name of the Block	Total nos of R.L.I. schemes Installed.				Area actually Irrigated (in HA)
		Diesel operated	Electrically operated	Total	Source	
Cooch Behar Sadar	CochBehar - I	3	4	7	4 (Torsha, Kaljani, Ghargharia, Bongti)	139.58
	CochBehar - II	3	8	11		219.34
Dinhata	Dinhata - I	5	3	13	5 (Dharla, Singimari, Baniadaha, Kaljani, Giridhari)	259.22
	Dinhata - II	3	3	18		358.92
	Sitai	10	2	8	3 (Giridhari,Ratnai, Gidari)	99.7
Mathabhanga	Mathabhanga - I	15	4	6	8 (Manshai, Sutunga, Dharla, Nenda, Dudua, Gilandi, Buri Torsha, Jaldhaka)	139.58
	Mathabhanga - I	1	4	5		199.4
	Sitalkuchi	7	0	7	3 (Gidari, Ratnai, Buri Dharala)	159.52
Tufanganj	Tufanganj - I	2	8	10	8 (Raidak 2, Sankosh, Taranganj, Gadadhar, Raidak 1, Kaljani, Gjorghoria, Torsha)	159.52
	Tufanganj - II	1	7	8		119.64
Mekhliganj	Mekhliganj	7	2	9	2 (Testa, jaldhaka)	179.46
	Haldibari	0	1	1	1 (Buri Teesta iver)	20
	TOTAL	57	46	103		2053.88

DISTRICT DISASTER MANAGEMENT PLAN, COOCH BEHAR, 2018

2.27: INFRASTRUCTURE:

Sl.No.		Particulars	Nos.
1		PDS Outlets	623
2		Post Offices	346
3		Police Station/ Outpost	15
4		Pucca buildings	NA
5		CHC	NA
6	Health Service	District Hospital R.R.T	01
7		Sub Divisional Hospital R.R.T	04
8		BPHC, R.R.T	11
9		Rural Hospital R.R.T	01
10		PHC	29
11		Charitable Dispensary	7
12		PHC Sub-Centre	406
13		No. of PP Unit	5
14		No. of Urban Family Welfare Centre	3
15		No. of Leprosy Control Unit	4
16		No. of TB Centre	5
17		Cancer Hospital (Govt. aided)	1
18		Leprosy Hospital (Private)	1
19		Blood Bank (MJN Hospital, CBR Municipality, St. John Ambulance)	3
20		Ambulance	74

		Total	For Girls	
21	Educational Institutions			
22		Engineering / Technical Schools	3	0
		Professional & Technical Schools	16	0
23		Univercity	01	0
24		General College	15	01
25		Higher Sec Schools	196	24
26		Madhyamik School	50	15
27		Jr. High School	309	0
28		Primary School	1853	0
29		High / H.S. Madrasah	14	0
30		H.S. Madrasah	07	0
31		Sr. Madrasah	02	0
32		AWC	3985	0
33		Blind School	1	0
34		SSK	698	0
35		MSK	119	0

DISTRICT DISASTER MANAGEMENT PLAN, COOCH BEHAR, 2018

2.28: FINANCIAL INSTITUTIONS:

Sl. No	Name of the Institution	Address	Telephone Number
01	Allahabad Bank	Cooch Behar	03582 222950
02	Bank of Baroda	Cooch Behar	03582 222548
03	Bank of Baroda	Silver Jubilee Road	222616
04	Bank of Baroda	Divisional Office	222985,222582
05	Central Bank of India	Cooch Behar	03582 222985
06	Central Bank Of India Bazar Branch	Cooch Behar	03582 222423
07	Central Bank Of India	B. S. Road	03582 222633
08	Central Bank of India		222628
09	Central Bank Of India	Regional Branch	227252
10	State Bank of India (Main Branch)	Cooch Behar	03582 222360
11	State Bank of India	Sagar Dighi, Cooch Behar	223104
12	State Bank of India	Khagrabari	222521
13	State Bank of India	N. N. Road	222634
14	State Bank of India	R. R. N. Road	
15	State Bank of India	New Cooch Behar	222292
16	Co-op. Land Dev. Bank		222260
17	UCO Bank	Cooch Behar	03582 222929
18	United Bank of India	Cooch Behar	03582 222908
19	Uttar BangaGramin Bank		225347, 222571, 222560, 222406

2.29: Commercial and Gramin Banks in the Blocks of Coochbehar

Sl. No.	Name of Block	Number of Bank offices		Population served per Bank office (Commercial & Gramin) (No.in' 000)
		Commercial Bank	Gramin Bank	
(1)	(2)	(3)	(4)	(5)
1	Mekhliganj	3	3	22
2	Hafdibari	2	3	19
3	Mathabhanga-I	4	4	23
4	Mathabhanga-II	5	4	22
5	Sitalkuchi	3	2	33
6	Coochbehar-I	9	5	24
7	Coochbehar-II	7	5	25
8	Tufanganj-I	4	6	22
9	Tufanganj-II	2	5	24
10	Dinhata-I	7	2	28
11	Dinhata-II	8	2	21
12	Sitai	3	1	24

DISTRICT DISASTER MANAGEMENT PLAN, COOCH BEHAR, 2018

2.30: COMMUNICATION FACILITIES:

Communication Facilities	Govt./Private	Number
Tele -Communication	Govt. and Private	Yes
No. of Bus	Private	484
No. of Omini Bus		65
No. of Omini Bus (Private use)		1496
No. of A/C Bus		3
No. of School Bus		40
No. of Mini Bus	Private	63
No. of Jeep Taxi	Private	1
No. of Motor cycle/ with side car	Private	97122
No. of Scooter	Private	2211
No. Three Wheeler (Passanger)	Private	1203
No. Three Wheeler (Goods)		736
No.Tractor	Private	2477
No. of Trailer	Private	54
No. of Moped	Private	36
No. of Maxi Cab	Private	810
No. of Motor Car/Taxi	Private	24
No. of LMV (Jeep/ Gypsy)	Govt.(BSF)	63
No. of Ambulance	Private	116
No. of LMV(Car, IMP, Van)	Private	4815
No. Heavy Goods Vehicle	Private	125
No. Medium Goods Vehicle		9
No. Light Goods Vehicle		3482

2.31: TRANSPORT AND COMMUNICATION NETWORK:

Transport facilities in the Blocks of Coochbehar

SI. No.	Name of Block	No. of Ferry Services	No. of Originating / Terminating Bus routes	Distance of the nearest RIy. Stn.from the Block H.Q.(K.M.)
(1)	(2)	(3)	(4)	(5)
1	Mekhliganj	4	4	1
2	Haldibari	2	5	0
3	Mathabhanga-I	2	9	22
4	Mathabhanga-II	1	9	9
5	Sitalkuchi	-	3	36
6	Coochbehar-I	8	11	4
7	Coochbehar-II	6	7	1
8	Tufanganj-I	24	8	24
9	Tufanganj-II	8	5	15
10	Dinhata-I	5	8	1
11	Dinhata-II	-	5	5
12	Sitai	4	2'	22

DISTRICT DISASTER MANAGEMENT PLAN, COOCH BEHAR, 2018

Road network – National Highway, State Highway, Major District Roads, Other District Roads, Forest Roads, Classified Village Roads, Panchayat Samiti Roads, Village Roads, R.L.E.G.P Road and Urban Road. (in Kms.)

2.32: Implementation of schemes under PWD

PWD, Cooch Behar Division has a jurisdiction over a total of 406.76 kms of different Roads. It also maintains 23 nos. of wooden bridges.

Since road maintenance is concerned to this office, action will be taken at earliest opportunity for maintenance of roads under this office as per requirement.

In case of unpredictable damages, action will be taken according to the situation as and when required.

2.33: Implementation of schemes under PWD, Highway Division

Cooch Behar High Way Division has to maintain app. 340 km of road throughout the District Which includes different category of roads like state High Way (92 km) Major District Road (8.20 km) other District Road (79.70 km), village road (150.33 km) & part of NH (9.30 km).

All the roads are Black Topped. For proper manning of the work, this division is Sub-Divided into four Sub-divisions.

Apart from road maintenance works at present two nos. of major bridge construction works are running under this division. One of those is “Bridge over river mansai at Sagardighi Ghat in the District of Cooch Behar”.

2.34: Length of Roads maintained by Municipalities in the district of Coochbehar in KM

Municipality	Surfaced	Un surfaced	Total
Mekhliganj	25.65	3.40	29.05
Haldibari	33.46	6.52	39.98
Mathabhanga	44.43	11.81	56.24
Coochbehar	122.04	13.00	135.04
Tufanganj	56.50	3.90	60.40
Dinhata	49.00	18.00	67.00
TOTAL	331.08	56.63	387.71

CHAPTER - 3

District Contingency Plan

3.01: RESOURCE INVENTORY: Details in Section “C”

3.02: EMERGENCY CONTINGENCY PLAN OF COOCH BEHAR DISTRICT

Name of the Sub-division	Present Population 2011	Amount of food Materials (in Ton) per Day required						Medicines per Week		
		Chida (@ 200 gms./Head)	Gur (@ 50 gms /Head)	Rice (@ 250 gms / Head)	Dal (@ 25 gms/ Head)	Salt (10 gms/ Head)	K.Oil (50ml /head)	ORS in Packet/ Head	Halogen Tabs. (7 tabs /Head)	Bleaching Powder in KG (50 Gms /Head)
Coch Behar Sadar	719098	143.82	35.95	179.77	17.98	7.19	35.95	719098	5033686	35954.90
Dinhata	657562	131.51	32.88	164.39	16.44	6.58	32.88	657562	4602934	32878.10
Matha Bhanga	630849	126.17	31.54	157.71	15.77	6.31	31.54	630849	4415943	31542.45
Tufan Ganj	431718	86.34	21.59	107.93	10.79	4.32	21.59	431718	3022026	21585.90
Mekhliganj	282731	56.55	14.14	70.68	7.07	2.83	14.14	282731	1979117	14136.55

3.03: STORAGE FACILITIES WITH CAPACITY :

Storage Godown	Number	Capacity	Under the control of
Food Corporation of India	4	19335 MT	Manager, FCI
Storage Godown	5	3650 MT	District Controller, Food & Supplies
Relief Godown	11		Block Development Officers except Sitai Block.

3.04: PUBLIC DISTRIBUTION SYSTEM

SI No	Distributor/dealer	No
1	M R Distributor	15
2	M R Dealers	623
3	S K Oil Dealers	11

3.05: Agri-Marketing

Warehousing and Cold Storage facilities available in the district of Coochbehar

Warehouses		Cold Storages		Lcation
No.	Capacity (MT)	No.	Capacity (MT)	
10	16438	13	1807643	

Source : Supdt. of Agricultural Marketing Office, Coochbehar

Dry Food Dealer Identified for Supply of Chira / Gur in the Sub Division

Name of Sub Division	Name of Dry Food Dealer
Coch Behar Sadar	M/S. Nibaran Deb/Raju Baid, Hanuman Stores, Cooch Behar
Dinhata	Binay Ranjan Choudhury Choudhurihat, Dinhata
Mathabhanga	Tapan Saha, Mathabhanga
	Iman Daftory, Mathabhanga
Tufanganj	Pravat Saha, Tufanganj
Mekhliganj	Dipankar Ghosh, Ghosh Para, Mekhliganj

DISTRICT DISASTER MANAGEMENT PLAN, COOCH BEHAR, 2018

3.06: HEALTH INFRASTRUCTURE :

Health Infrastructure available in the district is fairly adequate to cater the needs. There is one 500 bedded hospital in the district town including 4 Sub Divisional Hospitals with 120 bed in each. In addition, there is one 120 bedded TB Hospital and one 10 bedded Mental hospital are running under direct supervision of CMOH.

Chief Medical Officer of Health, Cooch Behar is the Nodal Officer of Health Department.

- At the block level 12 BPHCs/RH with 30 bed average accommodation are available for the
- More over 37 PHC/Charitable Dispensaries are also functioning.

Sl. No.	Categories of Unit	Strength
01	DISTRICT HOSPITAL	01
02	SUB DIVISIONAL HOSPITAL	04
03	RURAL HOSPITAL	01
04	BLOCK PHC	11
05	PHC	29
06	CHARITABLE DISPENSARY	07
07	SUB CENTRE	406
08	PP UNIT	05
09	URBAN FAMILY WELFARE CENTRE	03
10	CANCER HOSPITAL	01
11	LEPROSY CONTROL UNIT	04
12	LEPROSY HOSPITAL – PRIVATE	01
13	TB CENTRE	05
14	BLOOD BANK	03
15	ANM	398

3.07: POLICE STATIONS :

Police Station	Sub- Division	Blocks Covered	Border Length (in Km)	Contact No
Kotwali PS	Cooch Behar Sadar	Cooch Behar I & II		03582-226100/ 227724
Mathabhanga PS	Mathabhanga	Mathabhanga I	50.11	03583-255233
Ghoksadanga PS		Mathabhanga II	N.A.	03583-282233
Sitalkuchi P.S		Sitalkuchi	71.93	03583-283240
Dinhata P S	Dinhata	Dinhata I & II	143.79	03581-255004
Setai P S		Sitai	44.12	03583-265230
Tufanganj P.S.	Tufanganj	Tufanganj-I	39.98	03582-244230
Boxirhat PS		Tufanganj I		03582-263630
Mekhliganj	Mekhliganj	Mekhliganj	38.9	03584-255224
Kuchlibari P.S.		Mekhliganj	161.43	03584-251223
Haldibari P.S.		Haldibari	161.43	03584-244230
Pundibari P.S.	Sadar, COB	Cooch Behar-II		9083272931
Sahebganj P.S.	Dinhata	Dinhata-II		9083272932
Women P.S.	Sadar, COB	Cooch Behar I & II		9083272929
Women P.S.	Dinhata	Dinhata I & II	143.79	9083272910

DISTRICT DISASTER MANAGEMENT PLAN, COOCH BEHAR, 2018

3.08: POST & TELEGRAPH OFFICES IN THE DISTRICT OF COOCHBEHAR

Post Office	Telegraph Office	Combined Office
346	1	18

Source: P.M.G. West Bengal Circle

3.09: HELIPADS IDENTIFIED FOR RESCUE AND RELIEF OPERATION

COOCH BEHAR SADAR SUB-DIVISION			
Block /Municipality/	Name of the Helipad Ground	Latitude	Longitude
Cooch Behar Municipality	Cooch Behar Airport, Cooch Behar	26°19'640"	89°28'120"
	Rajbari Stadium, Keshab Road	26°16'35.0"	89°27'56.0"
	Rashmela Math, Silver Jubieei Road	26°19'01.0"	89°26'50.0"
Cooch Behar-I Block	Dhaluabari High School Ground	26° 16' 53.3"	89° 27' 57.6"
	Pran Nath High School Ground	26° 22' 95.3"	89° 32' 57.7"
Cooch Behar-II Block	Damodarpur 4" Plan Pry school	26°32'81.8"	89°41'312"
	Techno India Group Public School, Madhupur	26°21'42"	89.23'49.8"
	Silbarihat (Palashbari) High School	26°30'39.8"	89°18'15.3"
	Marichbari High School	26°46'77.8"	89°18'46.0"
	Purba Kholta New Pry. School	26°44'68"	89°53'46.0"

TUFANGANJ SUB DIVISION			
Tufanganj Municipality	Tufanganj Sub Divisional Sports Association Ground 125m x 100m	26.18°50.4"(N)	89.39°59.0"
	Tufanganj Jail Maidan 100m x 75m	26.18°50.9"	89.39°52.1"
Tufanganj-I Block	Natabari Football Ground 120m x 100m.	26.23°24.1" (N)	89.35°19.9"(E)
Tufanganj-II Block	Falimari Neheru Vidyapith (Falimari G.P) 80m x 50m	26.22°08.2"	89.49°43.0"
	Jorai Play Ground(Rampur-I G.P) 200m x 150m	26.27°09.6"	89.48°24.4"
	Mahishkuchi High School Ground (Mahishkuhi-I G.P) 100m x 80m	26.22°50.6"	89.45°53.2"

DINHATA SUB DIVISION			
Dinhata Municipality	Putimari H.S.	N 26° 9'59"	E 89°27'54"
	Dinhata College	N 26° 08'45"	E 89°27'50"
	Sanghati Maidan	N 26° 08' 16"	E 89°27'43"
Dinhata-I Block	*Bhetaguri LBS's Play Ground	N 26°11'57.9"	E 9°28'31.7"
	Jarabari HS School Play Ground	N 26° 9' 56.5"	E 89° 29'-35.8"
	Baranachina H/C Ground	N 26° 9' 0.5"	E 89° 27'25'
	Matalhat GP School Ground	N 26°10'12.7"	E 89° 25'3'62"
	Gosanimari HS School Ground	N 26° 8' 13.5"	E 89°21'35.5"
	Barasoulmari Football Ground*	N 26°6'37.51"	E 89°27'0.5"
	Gitaldahat HS School Ground	N 26° 1'51.1"	E 89°27'0.5"
	Okrabari HS School Ground	N 26° 4'6.8"	E 89°27'59.5"
	Radhanagar Colloney Pry School	N 26°6'13.6"	E 89°28'7.3"
	Ajim Miah Play School Ground	N 26° 7' 38.2"	E 89°28'24"
	Nigam Nagar HS School Ground	N 26° 7' 12.8"	E 89°30'51.4"
	Jamadarerbosh HS School Ground	N 26° 6'29.1"	E 89°24'6.1"
Dinhata-II Block	Salmara High School Premises at Nazirhat-II GP 60m x 52m	N 26° 20.82"	E 89.62.29"
	Vivekananeda club football ground	N 26° 07.05"	E 89° 35.50

DISTRICT DISASTER MANAGEMENT PLAN, COOCH BEHAR, 2018

	(Sahebganj) 91m x 60m.		
Sitai Block	Sitai High School Ground	N 26° 03.57''	E 89° 23.01

MEKHLIGANJ SUB DIVISION			
Mekliganj Municipality	Mekliganj High Secondary School Play Ground	N 26° 20'S2''	E 88° 54'22.6''
Haldibari Municipality	Haldibari Town Club Football round	N 26.33°	E 88.77°
	Haldibari High School Play Ground.	N 26.38 ,	E 88.98°
	Netaji Subash Mahabidyalaya Play Ground.	N 26.23	E 88.47°
Mekliganj Block	Playground of Upenchowki Kuchlibari High School (1 Km.away to the North of Kuchlibari G.P.)	N 26° 15' 1.4''	E 89° 00'06.5''
	Playground of Maharaja Nripendra Narayan Memorial Club, Mekhliganj. (Near Mekhliganj High School)	N 26° 27' Z	E 88° 54'25.2''
	Playground of Uchalpukuri Krishak Udyog High School (1/2Km. away to the North ofUchal ukuri Gram Panchayat)	N 26° 28'S3.6''	E 89° 01'0.3''
	Playground of Changrabandha High School (1/2 Km. away to the South of Mekhliganj BDO Office)	N 26° 25' 07.2''	E 88° 55'08.4''
Haldibari Block	Hujur Saheb ground Haldibari (300m X 200m)	N 26° 19'37.2''	E 88° 47'9.7''
	Dewanganj High School Ground (95m X 52M)	N 26° 17'53.96''	E 88° 51'20.2''

MATHABHANGA SUB DIVISION			
Mathabhanga Municipality	A team ground	N 26° 20' 22.49''	E 89° 12'42.78''
	B team ground	N 26° 20' 17.89''	E 89° 12' 47.62''
Mathabhanga - II Block	Atpukuri High School, Atpukuri	N26° 26' 05.3''	E089° 14' 12.2''
	Fulbari high school , Fulbari G.P	N 26° 29'42.6''	E 89° 07'46.4''
	New Mathabhanga High School	N26° 19'52.2''	E089° 15'38.9''
	Kheti High School	N26° 30'53.0''	E089° 05'06.1''
	Dewanbosh Fulbari 4 th plan pry school	N26° 28'53.7''	E089° 07'31.3''
	Simgijani High School (HS), Singijani	N26° 29'49.3''	E089° 10'13.6''
	New Changrabanda A. P. School	N26° 29' 15.5''	E089° 12'25.7''
	Gumani High School	N26° 28'11.4''	E089° 13'34.4''
	Kusiarbari Haleswar High School	N26° 27'36.2''	E089° 15'02.7''
	Putimari A.P. School.	N26° 28'17.5''	E089° 17'26.3''
Mathabhanga - I Block	A.K. Parodubi High School	N26° 23'06.7''	E089° 13'30.1''
	Ashokabari A.P. school ground	N 26° 23'20.8''	E 089° 13'40.1''
Sitalkuchi Block.	Premchander hatGround	N 26° 21'12.1''	E 089° 06'08.3''
	Dak hara high school Ground	N 26° 15'34.3''	E089.12'10.5''
	Nagar dakaliganj High School Ground	N 26.14"26.6"	E 089° 12'58.8"
	Bhwairthna G.P. School Ground	N 26° 13.10.0"	E 089° 16'16'0"
	Gossairhat High School (R-2)Ground	N-26° 13'7'6'	E 089° 11'33'5"

DISTRICT DISASTER MANAGEMENT PLAN, COOCH BEHAR, 2018

3.10: INFORMATION ABOUT FLOOD SHELTERS IN THE DISTRICT

Name of Block/Municipality	Name of the GP with village/Location	Name of the flood shelter	Present Status	Capacity	Contact Person	Latitude	Longitude
Cooch Behar –I	Ghughumari G.P. Ghughumari	Bharalitary Pry. School	Usable	300	Debasis Adhikary, Secy, 9733475414	26°16' 13.5"	89° 26' 48.5"
	Ghughumari G.P. Ghughumari	Ghughumari High School	Usable	600		26°16' 24.4"	89° 27' 24.2"
	Suktabari G.P. Veladanga	Veladanga Chaturbhuj S.C. Pry. School	Usable	300	Swapan Chanda,secy 9002591789	26°18' 31.6"	89° 25' 53.1"
	Suktabari G.P. Kalabarighat	Karishal Ekramia High Madrasah	Usable	600		26°18' 19.7"	89° 25' 18.0"
	Suktabari G.P. Suktabari	Suktabari State High Madrasah	1 st floor without roof	600		26°18' 06.6"	89° 24' 22.2"
	Moamari G.P. Chhoto Atherokota	Chhoto Atherokota A.P. School	Usable	300	Rupkanta Roy, Secy 9735064866	26°19' 06.4"	89° 22' 54.8"
	Moamari G.P. Moamari	Kalpani Moamari Jr. Basic School	Usable	300		26°19' 48.1"	89° 22' 08.9"
	Moamari G.P. Moamari	Moamari 1st Phase Basic School	Usable	300		26°18' 32.6"	89° 20' 49.1"
	Falimari G.P. Paschim Haribhanga	Haribhanga Jr. Basic School	Usable	300	Manik Roy, EA 9851586872	26°18' 08.7"	89° 16' 44.1"
	Falimari G.P. Dewanbosh	Dewanbosh Spl. Cdr. Pry. School	Usable	300		26°17' 15.7"	89° 17' 09.9"
	Falimari G.P. Maghpala	Maghpala A.P. School	Usable	300		26°16' 17.1"	89° 18' 10.1"
	Chandamari G.P. Kathalbari	Kathalbari 4th Plan Pry. School	Usable	300	Subhankar Bose, NS 9002753050	26°15' 19.8"	89° 17' 53.2"
	Chandamari G.P. chhat Chhederjhar	Chhat Chhederjhar 4th Plan Pry. School	Usable	300		26°13' 28.0"	89° 18' 06.4"
	Chandamari G.P. Chandamari	Pran Nath High School	Usable	800		26°13' 49.2"	89° 19' 30.9"
	Chandamari G.P. Chandamari	Chandamari A.P. School	Usable	300		26°12' 27.7"	89° 18' 53.1"
	Putimari Fuleswari G.P. Putimari Fuleswari	Putimari Fuleswari A.P. School	Usable	300	Biswajit Biswas,Secy. 9933323447	26°13' 26.9"	89° 18' 48.5"
	Putimari Fuleswari G.P. Baro Salbari	Baro Salbari Jr. Basic School	Usable	300		26°11' 10.1"	89° 19' 00.7"
	Putimari Fuleswari G.P. Haradeb Chhederjhat	Haradeb Chhederjhar 5th Plan Pry. School	Usable	300		26°12' 27.7"	89° 18' 52.9"
	Dawaguri G.P. Daluadasgir	Daluadasgir A.P. School	Usable	300	Madhusudan Biswas, Secy, 7031563160	26°19' 24.6"	89° 32' 14.2"
	Dawaguri G.P. Talliguri	Talliguri High School	Usable	600		26°18' 28.7"	89° 32' 25.4"
Dawaguri G.P. East Falimari	East Falimari G.P. School	Usable	200	26°17' 14.0"		89° 32' 47.0"	
Dawaguri G.P. Dangdharerper	Dangdharerper Talliguri A.P. School	Usable	300	26°18' 28.4"		89° 31' 14.0"	
Guriahati-I G.P. Kharamala Khagrabari,	Ram Krishna Boys High School	Usable	600	Sujit Barman, EA 9641808467	26°19' 26.8"	89° 28' 14.0"	
Guriahati-I G.P.	Ram Krishna 1 - No. R.R. Pry. School	Usable	300		26°19' 25.2"	89° 28' 23.8"	

DISTRICT DISASTER MANAGEMENT PLAN, COOCH BEHAR, 2018

	Kharimala Khagrabari,						
	Guriahati-I G.P. 2 No. Kalighat	Cooch Behar Uchcha Madhyamik	Usable	600	Sujit Barman, EA 9641808467	26°18' 49.4"	89° 27' 59.1"
	Guriahati - II G.P. Bakultala	Bapuji Jr. High School	Usable	300	Sandip Sanyal, EA 9476361777	26°18' 12.0"	89° 27' 55.8"
	Guriahati - II G.P. Shyamaprasad Colony	Shyamaprasad Colony Spl. Cdr. Pry. School	Usable	300		26°18' 31.0"	89° 27' 24.3"
	Guriahati - II G.P. Chhat Guriahati	Chhat Guriahati A.P. School	Usable	300		26°18' 14.3"	89° 27' 08.2"
	Guriahati - II G.P. Harinchowra	Harinchowra Baniniketan Girls High School	Usable	800		26°17' 44.0"	89° 27' 13.6"
	Guriahati - II G.P. Gudam Maharanganj	Gudam Maharanganj Govt. Pry. School	Usable	300		26°17' 31.2"	89° 27' 16.2"
	Guriahati - II G.P. Harinchowra	Harinchowra 5th Plan Pry. School	Usable	300		26°17' 38.3"	89° 27' 27.4"
	Panisala G.P. Bhajanpur	Panisala Flood Shelter	Usable	400		Uttara Sarkar, EA 9475382025	26°17' 30.2"
	Panisala G.P. Purba Panisala	Panisala High School	Usable	500	26°16' 29.1"		89° 31' 24.1"
	Jiranpur G.P. Jiranpur	Jiranpur G.P. Office	Usable	300	Abhijit Saha, Sahayak 8116589091	26°14' 06.7"	89° 31' 21.7"
	Jiranpur G.P. Jiranpur	Chatrachekardera Govt. Pry. School	Usable	300		26°12' 43.164"	89° 31' 21.7"
	Chilkirhat G.P. Chilkirhat	Chilkirhat G.P. Office	Usable	300	Pradip Kr. Dey, Secy 9475305452	26°14' 45.2"	89° 32' 46.1"
	Haribhanga G.P. Haribhanga	Haribhanga G.P. Office	Usable	300	Subrata Kr. Das, EA 9733085963	26°13' 54.7"	89° 27' 11.9"
	Patchhara G.P. Patchhara	Patchhara G.P. Office	Usable	300	Mridul Das, Secy, 9800103024	26°12' 14.1"	89° 23' 19.9"
	Dewanhat G.P. Dewanhat	Dewanhat High School	Usable	500	Amal Bhattacharjee, Secy 9434483828	26°13' 58.4"	89° 29' 06.4"
	Dewanhat G.P. North Nababganj Balasi	Adarsha High School	Usable	600		26°16' 55.1"	89° 27' 58.1"

Cooch Behar-II	Madhupur G.P, Kathalbari	Alokapuri 5 th plan pry. School	Usable	100	Iqbal Hossain Sahayak, 9046125999	N 26.40'03.89"	E 89.36'09.44"
	Madhupur G.P, Kalpani	Kalpani Rajmohan Pry. School	Usable	80	Iqbal Hossain Sahayak, 9046125999	N 26.21'06.1"	E 89.21'07.2"
	Madhupur G.P, Sajherpar Kalpani	Sajherpar Kalpani 1 st plan Pry. School	Usable	100		N 26.21'06.1"	E 89.21'07.2"
	Madhupur G.P, Jagannarayaner Kuthi	Jagannarayaner Kuthi Jr. Basic School	Usable	100		N 26.40'27.78"	E 89.37'13.89"
	Madhupur G.P, Chandanchura	Chandanchura AP school	Usable	80	Ahul Amin, Sahayak 9800855888	N 26.23'17.5"	E 89.22'45.9"
	Takagachh-Rajarhat Karisal	Krshal 5 th pry. school	Usable	200		N 26.32'25.83"	E 89.42'40.28"
	Takagachh-Rajarhat. Jibdharerkuthi	Deshbandhu Prathamik Vidyalaya	Usable	200		N 26.34'63.61"	E 89.42'40.28"
	Takagachh-Rajarhat. Takagachh	Takagachh Govt. pry. school	Usable	200		N 26.19'59.7"	E 89.25'54.1"

DISTRICT DISASTER MANAGEMENT PLAN, COOCH BEHAR, 2018

	Ambari	Ambari Jr. Basic School	Usable	160	Jayanta Sen, Secretary, 7908481257	N 26.41'63.89"	E 89.54'45.83"
	Ambari	Ambari Gadadhar pry. School	Usable	120	Jayanta Sen, Secretary, 7908481257	N 26.40'77.78"	E 89.54'69.44"
	Pundibari GP Sajherpar	Ghoramara 5 th plan pry. School	Usable	100	Bappaditya Ghosh, Sahayak 89068655381	N 26.33'30.50"	E 89.24'55.16"
Pundibari GP Sajherpar	Bahannoghar 5 th plan Pry. school	Usable	200	N 26.43'30.56"		E 89.34'55.56"	
Pundibari GP D. K. Kuthi	Adarsha Siksha Niketan Pry. school	Usable	80	N 26.40'27.78"		E 89.37'13.89"	

Cooch Behar-II	Patlakhawa G.P, Chhat Singimari	Chhat Singimari Spl. Cadre Pry. school	Usable	50	Tilchand Barman, EA 9775954704	N 26.48'95"	E 89.33'47.22"
	Patlakhawa G.P., Sukdhaner - kuthi	Patlakhawa Jr. Basic School	Usable	60		N26.47'28.33 "	E 89.36'07.5"
	Patlakhawa G.P., Pachunirpar	Singimari Pachunirpar C.S. pry. School.	Usable	80		N 26.48'75"	E 89.33'37.22 ,
	Patlakhawa G.P., Putimari Boxirbosh	Putimari Boxirbosh 5 th plan pry school	Usable	200		N 26.45'66"	E 89.30'50.15 ,
	Baneswar GP, Baneswar	Baragari A.P. . School	Usable	100	Rasidul Hoque,EA 7407749345	N 26.40'5583"	E 89.54'69.44"
	Baneswar GP, Baneswar	Ichhamari No.2 A.P. School	Usable	100	N 26.34' 20"	E 89.26'54.6"	
	Khapaidanga GP, Chowdanga	Chowdanga AP School	Usable	80	Gopal Ch. Chanda, Secy. 9474567807	N 26.36' 08.33"	E 89.54'69.44"
	Marichbari Kholta GP, Kholta	Kholta Jr. Basic School	Usable	100	Asish Chanda, EA 8509283898	N 26.46'43.72"	E 89.46'54.25"
	Marichbari Kholta GP, Marichbari	Kholta Pry School	Usable	100	N 26.47'05.56"	E 89.52'38.89"	
	Dangdingguri GP Dangdingguri	Gouranga Ashram No.2 Spl. Cadar Pry. School	Usable	100	Dipankar Sarkar, Sahayak, 9126095348	N 26.37'88.89"	E 89.42'91.67"

I. Tufanganj-I	Natabari-I	Bhuchungmari flood shelter	Usable	300	Ratan Mitra, Secy 9474431435	26°23'57.9"N	89°34'06.6"E
	Natabari-I	Bosepara kutibari pry. School cum.flood shelter	Usable	225		26°24'08.0"N	89°34'08.0"E
	Natabari-I	Dhogguri GP school cum flood shelter.	Usable	225		26°22'12.7"N	89°34'11.3"E
	Natabari-II	Swamiji smriti pry. School cum flood shelter	Usable	350	Tapan Mandal, Secy 8372070422	26°22'52.4"N	89°36'24.0"E
	Natabari-II	Bhelapeta flood shelter(near Bhelapeta No.2 4 th plan pry.School)	Usable	210	26°20'49.3"N	89°34'28.3"E	

DISTRICT DISASTER MANAGEMENT PLAN, COOCH BEHAR, 2018

	Chilakhana-I	Jaigir chilakhana flood shelter	Usable	300	Subal Ch. Roy,EA 9083110488	26°19'38.9"N	89°36'53.6"E
	Chilakhana-I	Paschim kutibari 5 th plan pry. School cum flood shelter.	Usable	220		26°18'31.4"N	89°35'21.6"E
	Chilakhana-II	Nowkhuli katibar pry. School cum flood shelter	Usable	225	Brajendra Nath Barman, Scy. 9474060645	26°19'15.2"N	89°37'28.5"E
	Maruganj	Chhatowa A P school cum flood shelter.	Usable	205	Ashis Cha - kraborty, EA, 9434430305	26°19'07.2"N	89°34'41.0"E
	Maruganj	Bhelakopa no. 2 Govt. Pry.school cum flood shelter	Usable	400		26°17'12.1"N	89°34'03.4"E
	Maruganj	Maruganj JB school cum flood shelter, Moradanga	Usable	200		26°18'31.4"N	89°33'44.4"E
	Nakkatigachh	Nakkatigachh jr. basic school flood shelter(Dhadial)	Usable	400	Anupam Das, EA 9434689326	26°15'29.1"N	89°40'32.8"E
	Nakkatigachh	Debagram No. 1 A.P school cum flood shelter	Usable	200		26°14'42.0"N	89°41'36.0"E
	Nakkatigachh	Chamta No. 1 A.P. school cum flood shelter	Usable	210		26°17'13.4"N	89°39'02.5"E
	Deocharai	Deocharai J.B. school cum flood shelter	Usable	325	Nantu Das, EA 9775488935	26°15'22.5"N	89°37'04.9"E
	Deocharai	Chowkushi Balarampur flood shelter.	Usable	300		26°14'11.0"N	89°36'56.7"E
	Deocharai	Baxirkuthi Bapuji 4 th plan pry. School cum flood shelter	Usable	200		26°16'39.1"N	89°35'21.9"E
	Deocharai	Kaliganj A.P. school cum flood shelter.	Usable	230		26°16'10.6"N	89°35'59.3"E
	Deocharai	Uttar Deocharai karjee para 5 th plan pry. School cum flood shelter	Usable	225		26°16'50.0"N	89°35'42.9"E
	Balabhut	Char jhaoukuthi 5 th plan pry. School cum flood shelter.	Usable	200	Dibakar ROY, Sahayak 9434256187	26°10'03.5"N	89°42'17.7"E
	Balabhut	Rajarkuthi Flood Shelter near Rajarkuthi A.P. School	Usable	250		26°14'00.8"N	89°42'17.7"E
	Balabhut	Balabhut flood shelter	Usable	315		26°12'13.9"N	89°42'06.0"E
	Balabhut	Dakshin Balabhut 4 th plan pry. School cum flood shelter.	Usable	225		26°11'52.8"N	89°42'42.5"E
	Balabhut	Char Balabhut 4 th plan pry. School cum flood shelter	Usable	200		26°11'35.9"N	89°41'13.6"E
	Balabhut	Char Balabhut MSK cum flood shelter	Usable	250		26°12'04.5"N	89°41'14.2"E
Balarampur-I	Sholadanga C.S. pry. School cum flood shelter	Usable	330	Suren Roy, Sahayak 6294691193	26°15'12.6"N	89°34'00.9"E	
Balarampur-II	Shouldhukri 5 th plan pry.School cum flood shelter	Usable	230	Puspa Hari Barman, Secy 9434688862	26°13'34.7"N	89°36'42.0"E	
Tufanganj-II	Bhanukumari - I	Barolawkuti Primary School	Usable	550	Atul Chanda, EA 9434685923	26.3384	89.77736
	Bhanukumari -I	Chhotolowkuthi Char 5 th Plan Primary School	Usable	200		26.19580	89.46492
	Bhanukumari-I	Boxirhat Jr. Basic School	Usable	400		26.33061	89.77232

DISTRICT DISASTER MANAGEMENT PLAN, COOCH BEHAR, 2018

Bhanukumari -I	Boxirhat Girls High School	Usable	550		26.19559	89.46082
Bhanukumari -I	Char Bhanukumari Primary School	Usable	250		26.35137	89.77428
Bhanukumari -I	Bhanukumari Govt. Primary School	Usable	300		26.35181	89.76448
Bhanukumari -I	Bidhan Pathagar Bidyapith	Usable	250		26.33156	89.77220
Bhanukumari -I	Boxirhat High School *#	Usable	800		26.32809	89.76194
Bhanukumari - II	Dhaldabri No. 2 Primary School *#	Usable	300	Dipak Roy,EA 9903698163	26.36035	89.73779
Bhanukumari - II	Uttar Balakukthi 5 th Plan Primary	Usable	250		26.18491	89.44147
Bhanukumari - II	Jhawkuthi C.S. Primary	Usable	200		26.32072	89.74808
Bhanukumari - II	Boxirhat High School	Usable	800		26.32809	89.76194
Bhanukumari - II	Nakarkhana Jr. Basic School	Usable	250		26.34537	89.75046
Bhanukumari - II	Nakarkhana State Plan Primary	Usable	200		26.33136	89.75560
Salbari-I	Salbari High School	Usable	600	Dulal Ch. Sarkar, EA 9932638424	26.39915	89.68495
Salbari-I	Bhandijalash Govt. Primary School	Usable	300		26.32815	89.68959
Salbari-I	Bansraja Govt. Primary School	Usable	250		26.35293	89.67794
Salbari-I	Bansraja Part II Aided Primary School *#	Usable	200		26.35661	89.69317
Salbari-I	Nagurhat Karjee Para J.B. School	Usable	250		26.39623	89.68964
Salbari-I	Dorko Primary School	Usable	200		26.41753	89.68343
Salbari-I	Bochamari High School	Usable	300		26.40459	89.72227
Salbari-I	Nagurhat High School	Usable	300		26.39564	89.68929
Salbari - II	Baro Salbari A.P. School	Usable	250	Tusarpati Chakra- borty, Sahayak 9832464347	26.40351	89.71229
Salbari - II	Talliguri High School	Usable	600		26.37958	89.71704
Salbari - II	Turkanirkuthi Naba Primary School	Usable				
Salbari - II	Bajrapur Special Cadre Pry. School *#	Usable				
Salbari - II	Bochamari AP School	Usable				
Salbari - II	Dakshin Chengtimari Jr. High School	Usable	200	26.24526	89.43086	
Mahishkuchi-I	Kathalbari Sishu Siksha Kendra	Usable	200	Subal Ch.Barma, EA, 9474332918	26.22275	89.46490
Mahishkuchi - I	Mahishkuchi High School	Usable	600		26.38064	89.76252
Mahishkuchi - I	Fersabari Netaji Vidyapith Jr. Basic School	Usable				
Mahishkuchi - I	West Fersabari Primary School	Usable	200		26.36531	89.77574
Mahishkuchi - I	Saldanga Vidyasagar Vidyapith	Usable	300		26.37828	89.77542
Mahishkuchi - I	Kapalipara Primary School	Usable	150		26.22036	89.48045
Mahishkuchi - I	Ghokso Special Carde Primary School	Usable	150		26.39008	89.76920
Mahishkuchi - II	Takoamari Govt. Primary School *#	Usable	200		26.40582	89.75100

DISTRICT DISASTER MANAGEMENT PLAN, COOCH BEHAR, 2018

	Mahishkuchi - II	Rasikbill No. 2 Jr. Basic school	Usable	250	Dipankar Barman Sahayak 9614475970	26.42015	89.75234
	Mahishkuchi - II	Taterkuthi Aided Primary School	Usable	200		26.22166	89.44249
	Mahishkuchi - II	Paglikuthi 5 th Plan Primary School	Usable	200		26.25485	89.44515
	Mahishkuchi - II	Bakla R.K. High School	Usable	400		26.38418	89.74133
	Mahishkuchi - II	Madhurbhasa A.W.C., 126	Usable				
	Mahishkuchi - II	Purba Bakla SSK	Usable				
	Barokodali - I	Langalgram R.R. Primary	Usable	200	Sudhir ay, EA 9002732539	26.30853	89.68539
	Barokodali - I	Taraganj Spl. Cadre Primary	Usable	200		26.31191	89.72699
	Barokodali - I	Barokodali High Scholl	Usable	800		26.29851	89.71172
	Barokodali - I	Bhandijalash Madhyapara 5 th Plan Pry School	Usable	200		26.33739	89.71533
	Barokodali - I	Trisima Spl.. Cadre Primary	Usable	250		26.31154	89.70395
	Barokodali - I	Haripur Aided Pry. (1 st Phase) School	Usable	550		26.30999	89.69725
	Barokodali - I	Jhingapurni Aided Primary	Usable	200		26.19129	89.42490
	Barokodali - I	Haripur Rabindra Vidyapith *#	Usable	400		26.18573	89.40569
	Barokodali - I	Harirhat Pry. School	Usable				
	Barokodali - II	Begarkhata Aided Primary School	Usable	200		Gauranga Das, Sahayak 9932465049	26.28005
	Barokodali - II	Debagram Vivekananda Pry School	Usable	200	26.15168		89.42468
	Barokodali - II	Guneswaridham Primary School	Usable	250	26.17022		89.40054
	Barokodali - II	Debagram No. 3 Aided Primary School	Usable	300	26.23699		89.72270
	Barokodali - II	Udayan Sangha Culb (Bhareya)	Usable	150	26.16451		89.42037
	Barokodali - II	Mansai Primary School No. 2	Usable	250	26.26684		89.73391
	Barokodali - II	Mansai High School	Usable	400	26.15450		89.42564
	Barokodali - II	Madhya Begarkhata Primary School	Usable	200	26.29116		89.67733
	Barokodali - II	Dhanmatia Harirdham Primary School	Usable	200	26.28250		89.69406
	Barokodali - II	Vivekananda Primary School	Usable	800	26.24727		89.69871
	Barokodali - II	Saurkhata 5 th Plan Primary School	Usable	250	26.27210		89.68204
	Barokodali - II	Begarkhata A.P School *#	Usable		26.2801		89.68204
	Barokodali - II	Dhanmatia Junior Basic	Usable				
	Barokodali - II	Dhanmatia J.B. Primary School	Usable	250	26.27133	89.69971	
	Barokodali - II	Debagram New 5 th Plan Primary School	Usable	200	26.14215	89.42454	
	Barokodali - II	Health Centre Cum ICDS Ambari Bazar	Usable	100	26.15121	89.42408	
	Rampur - I	Najiran Deotikhata Primary School *#	Usable	400	Pradip Manta,	26.46682	89.83700

DISTRICT DISASTER MANAGEMENT PLAN, COOCH BEHAR, 2018

	Rampur - I	Nowthoa Spl. Cadre Primary School	Usable	200	Sahayak 9932064918	26.45302	89.78183
	Rampur - I	Chat Valka No. 1 Primary School	Usable	200		26.44088	89.81546
	Rampur - I	Uttar Rampur 4 th Plan Primary School	Usable	200		26.45861	89.78995
	Rampur - I	Salbagan Spl. Cadre Primary School	Usable	250		26.27048	89.49219
	Rampur - II	Jaldhoa No. 1 Aided Pry. School	Usable	200	Kaushik Barman, Sahayak 9749647733	26.24568	89.47302
	Rampur - II	Jaldhoa No. 2 Special Cadre Primary School *	Usable	200		26.40020	89.78211
	Rampur - II	Dhorarkuthi Jr. Basic School	Usable	250		26.40956	89.80311

	Rampur - II	Dakshin Rampur 4 th Plan Primary School	Usable	250	Kaushik Barman, Sahayak 9749647733	26.44351	89.80793
	Rampur - II	Dakshin Rampur No.2 5 th Plan Primary School	Usable				
	Rampur - II	Khagribari Govt. Primary School	Usable	200		26.46296	89.75494
	Rampur - II	Singimari High School	Usable	600		26.42915	89.79275
	Rampur - II	Singimari Purbo para Aided Pry. School	Usable	250		26.42587	89.78342
	Rampur - II	Garbhanga State Primary School	Usable	200		26.42736	89.82131
	Rampur - II	Rampur Girls High School *#	Usable	400		26.26069	89.48000
	Falimari	Falimari Nayapara Aided Primary School	Usable	200	Bidhan Paul, EA 9434688058	26.24330	89.49513
	Falimari	Falimari High School	Usable	400		26.23583	89.49075
	Falimari	Falimari Chikantala Primary School	Usable	200		26.39226	89.80071
	Falimari	Falimari Govt. Primary School *#	Usable	250		26.23402	89.49095
	Falimari	Dakshin Falimari Madhya Char Pry. School	Usable	200		26.38796	89.81122
	Falimari	Falimari Aided Primary School*#	Usable	300		26.2934	89.68554
	Falimari	Falimari Nehru Vidyapith	Usable	200		26.22082	89.49430
	Falimari	Paschim Falimari Bhubaner Char 5 th Plan Pry. School	Usable	200		26.22493	89.47589
	Falimari	Chhat Falimari Joy Guru SC Primary School	Usable	250		26.35862	89.82253
	Falimari	Purba Falimari AP School	Usable				

Tufanganj Municipality	Ward No.5	Flood Shelter Ward No.5	Usable	45	Amlan Barman 9434338333	26.18'53.1"	89.40'17.5"
	Ward No.5 Uttar new Madan mohan para	Tufanganj Netaji R.R. Primary school (Temporary)	Usable	45	Amlan Barman 9434338333	26.31'48.0"	89.67'14.5"
	Ward No. 9 Dhalpal Chilkigury Road	Tufanganj Town Primary School (Temporary)	Usable	35	Prasanta Kr. Paul 9434443452	26.32'14.0"	89.66'45.9"
	Ward No.5 IladeviSchool Road	Tufanganj Iladevi Girls High school (Temporary)	Usable	375	Amlan Barman 9434338333	26.31'43.1"	89.66'66.7"
	Ward No. 9	Tufanganj M.N.M High	Usable	425	Prasanta Kr. Paul	26.31'65.9"	89.66'62.0"

DISTRICT DISASTER MANAGEMENT PLAN, COOCH BEHAR, 2018

	Dhalpal Chikliguri Road	School(Temporary)			9434443452		
--	-------------------------	-------------------	--	--	------------	--	--

	Ward No.5 Illa Devi School Road	. Tufanganj Illa devi Jr.Basic school (Temporary)	Usable	25	Amlan Barman 9434338333	26.31°43.0"	89.66°68.5"
	Ward No.5 S.D.Hospital Road.	Tufanganj Vidyasagar Pry. School (Temporary)	Usable	30	Amlan Barman 9434338333	26.31°26.4"	89.66°81.0"
	Ward No.6 Vivekananda Raod	Tufanganj Bapuji Vidyapith (Temporary)	Usable		Amlan Barman 9434338333	26.30°70.7"	89.67°48.6"
	Ward No.4 Manindra Barman Sarani	Tufanganj Swamiji Sangha (Temporary)	Usable	15	Prasanta Kr. Paul 9434443452	26.18°57.8"	89.40°10.6"
	Ward No.3 Ashram Road	Tufanganj M.M. Para Pry. School	Usable	25	Prasanta Kr. Paul 9434443452	26.31°75.5"	89.66°98.8"
	Ward No.10 Netaji Nagar Road	Tufanganj New town Netaji Vidyalya (Temporary)	Usable	235	Prasanta Kr. Paul 9434443452	26.32°00.0"	89.66°51.0"
	Ward No.1 Dhalpal Chikliguri Road.	Tufanganj Maha Vidyalya.(Temporary)	Usable	325	Indrajit Dhar 9832548101	26.19°47.2"	89.40°07.8"
	Ward No.12 Dhalpal Chikli Guri Road.	A.F. Haridham High School. (Temporary)	Usable	75	Indrajit Dhar 9832548101	26.32°71.5"	89.66°75.5"
	Ward No.12 Dhalpal Chikli Guri Road.	A.F. Special Cradar Pry. School.(Temporary)	Usable	35	Indrajit Dhar 9832548101	26.32°72.3"	89.66°75.5"
	Ward No.2 Nababichitra Road.	A.F. ! No. G.P. School. (Temporary)	Usable	35	Indrajit Dhar 9832548101	26.32°31.2"	89.66°78.4"
	Ward No.12 Bidyasagar Road	A.F. Girls High School. (Temporary)	Usable	125	Indrajit Dhar 9832548101	26.31°43.0"	89.66°68.5"

Dinhata-I Block	Gosanimari -I	Gosanimari High School	Usable	600	Bhabatosh Das 9933804493	26° 21'54.9"	89° 21'54.6"
		Fulbari NP School	Usable	200	Biplab Roy 9851602289		
	Gosanimari -II	Baronatabari Jr. Basic School	Usable	300	Bishnubrata Sarkar 8900081971		89° 21'31.4"
		Chhoto Naldhandra Pry. School	Usable	300		26*11'10"	89*21'29.2"
	Petla	Petla NB High School	Usable	600	Uday Chakraborty 9434519969	26° 7'52.7"	89° 25'40.7"
		Jamadarer Bosh HS	Usable	600	Tirthankar Roy 9641115481	26° 6'29.1"	-80° 24'6.1"
	Okrabri	Panchadhaji GP School	Usable	300	Bidhan Ch. Soudh 9002157352	26° 04'8.5"	89° 27'59.5"
		Okrabari AB School	Usable	600	Biswanath Deb 9735013952	26° 04'6.8"	89° 27'59.5"
	Barasoulma ri	Thakur Panchanan High school	Usable	600	Sajal Kr. Saha 9434442837	26° 6'18.6"	89° 26'55.2"
		Batrigachh Aided School	Usable	300	Malay Kr. Saha 8967624686	26° 4'49.9"	89° 25'43.6"
	Bara Atiabari-II	Dinhata Mission Jr. Basic school	Usable	300	Kalipada Paul 9832309055	26° 6'49.7"	89° 2'42"

DISTRICT DISASTER MANAGEMENT PLAN, COOCH BEHAR, 2018

	Bara Atiabari-I	Jorpakuri High School	Usable	600	Koushik Sarkar 9832485661	26° 5'56.5"	
	Dinhata village-II	Nigam Nagar SV School	Usable	600	Sujan Saha 9933947872	26° 7'22.6"	89° 29'47.7"
	Dinhata village-I	Azmiya Jr. Basis chool	Usable	300	Sanatan Saha 9832581345	26° 7'39.00"	89° 28'25.00"
	Putimari-I	Jarabari High chool	Usable	600	Subhash Bagchi	26° 12'11.7"	89° 29'8.57"
	Putimari-II	Tantipara 5 th plan school	Usable	300	Parul Deb 9434442478	26° 2'15.4"	89° 28'43.6"
	Bhetaguri-I	Ruerkuthi school	Usable	300	Himangshu Roy 9547394051	26° 12'11.7"	89° 29'8.57"
	Bhetaguri-II	Kuthibari sakdal pry. school	Usable	300	Probhat Ch. Das 9851307298	26° 12'15.4"	89° 28'43.6"
	Matalhat	Matalhat High chool	Usable	600	Susanta Barman 9734102257	26° 10'9.8"	89° 25'40.7"
	Gitaldah-I	Konamukta GP School	Usable	300	Laxman Ghosh 7699895720	26° 01'52"	89° 28'22.1"
		Bhoram Sc pry.School	Usable	300	Tapan Talukdar 9832548028		
	Gitaldah-II	Jaridharla SSK	Usable	100	Paresh Sen 8967482927	26° 01'47.5"	89° 28'19.7"
		Gitaldah-II GP Office	Usable	300	Aminul Haque 9002203467	26° 01'47.5"	89° 28'19.75"
		Bhoram Payesty Pry. School	Usable	200	Amarendra Basunia 9002752139		
		Daribosh coloney AP School	Usable	300	Mansur Ali 9932513900		

Dinhata-II Dev. Block	Burirhat-I	Kutamara Pry. School cum flood shelter	Usable	150	Pradhan 9002498738	26° 11'15.7"	89° 32'26.4"
		Balakura 4 th plan Pry School	Usable	120		26° 18'89.2"	89° 56'19.5"
	Burirhat-II	Nirod Ch. Pry. School cum flood shelter	Usable	200	Pradhan 9933767727	26° 10'3.1"	89° 32'39.6"
	Nazirhat-I	Nazirhat Harkumari J.B School cum flood shelter	Unusable		Pradhan 9593921080	26° 11'9.9"	89° 34'13.6"
	Nazirhat-II	Salmara floodshelter	Unusable		Pradhan 8972038044	26° 12'2.9"	89° 31'22.9"
		Notafela flood shelter	Usable	200		26° 11'53.2"	89° 36'13.8"
		Manseb seoraguri Pry. School cum flood shelter	usable	200		26° 12'24.0"	89° 36'31.5"
		Chhat Notafela 5 th plan pry School	Usable	120		26° 19'78.1"	89° 36'85.3"
	Barosakdal	Kuchni Amtala S/C pry School	Usable	120	Pradhan 81455744125	26° 17'6.1"	89° 31'16.6"
		Durachapri A.P. School	Usable	120		26° 15'25.88"	89° 51'40.5"
		Langulia Pry. School cum flood shelter	Usable	150		26° 09'15.75"	89° 58'14.4"
	Sahebganj	Garbhadanga Pry. School cum flood shelter	Usable	150	Pradhan 8967023707	26° 17'33.6"	89° 35'8.5"
		Sahebganj Pry School	Usable	150		26° 11'88.9"	89° 60'19.6"
	Bamanhat-I	Pathorson R.K.Pry. School cum flood shelter	Usable	150	Pradhan 9547823540	26° 12'24.0"	89° 36'31.5"
	Bamanhat-II	Kalmati 5 th plan pry. School cum flood shelter	Usable	150	Pradhan 9933947987	26° 07'6.4"	89° 31'16.6"
	Chowdhuri-hat	Chanderku -thi pry. School cum flood shelter	Usable	150	Pradhan 9679373795	26° 00'37.1"	89° 34'7.7"

DISTRICT DISASTER MANAGEMENT PLAN, COOCH BEHAR, 2018

		Sadialerkuthi Pry School	Usable	150		26° 04'80.5"	89° 58'14.6"
		Nagarerbari Spl Pry School	Usable	150		26° 02'93.5"	89° 57'38.8"
	Sukarurkuthi	Seoti part-I pry. School cum flood shelter	Usable	150	Pradhan 9635547274	26° 00'5.4"	89° 34'40.5"
	G/Nayarhat	Vitarkuthi pry. School cum flood shelter	Usable	150	Pradhan 9800558887	26° 03'35.6"	89° 32'22.3"
		Khamar Boxi NP School	Usable	150		26° 14'24.5"	89° 43'90.5"
		Rasamanta 5 th plan pry school	Usable	150		26° 12'23.9"	89° 30'17.4"
		Kharija Baniadaha (sc) 5 th plan Pry School	Usable	150		26° 06'59.17"	89° 55'29.6"
	K/Dasgram	Kisamat Dasgram Govt Pry School	Usable	150	Pradhan 8101209893	26° 112'60.8"	89° 50'53.68"
		Pachim Kisamat Dasgram Pry. School cum flood shelter	Usable	150		26° 06'11.2"	89° 30'44.7"
Sitai Dev. Block	Adabari	Kajalikura Flood Shelter	Usable	100	Majibur Rahaman EA 9932636748	26° 15'73.0"	89° 29'93"
		Silduar Jr. Basic School School	Usable	60		26° 11'53.0"	89° 32'65"
		Dawabari 4 th plan Pry School		50		26° 10'47.0"	89° 33'65"
	Br.Chatra	Sagardighi Jr. High School	Usable	60	Abdar Hossain, Secy 9932341299	26° 11'06.0"	89° 34'70"
		Natun Bash CS Pry. School	Usable	50		26° 12'09.0"	89° 37'63"
		Sagardighi Nadi Char 5 th plan pry. School	Usable	50		26° 16'51.0"	89° 32'69"
		Tamaguri Jr. Basic High school	Usable	40		26° 06'59.0"	89° 38'40"
		Singimari No. 2 Flood Shelter	Usable	100		26° 05'30.0"	89° 39'45"
	Chamta	Chamta Adrasha High school	Usable	500	Sudip Bose, EA 9635000711	26° 06'52.0"	89° 30'17"
		Barthor Govt. Pry. School	Usable	50		26° 03'44.0"	89° 39'50"
		Athorajani 4 th plan pry. School	Usable	50		26° 04'45.0"	89° 38'45"
	Sitalkuchi Dev. Block	Bhawairthana	Bhwairthana G.P. School	Usable	100	Kanak Kr. Adhikari, NS 9083171283	26.209528
Bhogdabri A.P. School			Usable	200	26.230889		89.19419
Chhoto salbari		Chhotosalbarirchhar 5 th pry. School	Usable	150	Sanjit Sarkar, EA 9749868527	26.209528	89.274667
		Sarbeswarjoyduar No. 1 pry. school	Usable	300		26.180139	89.25803
		Kurshamari part-II 5 th plan pry. School	Usable	100		26.195333	89.24383
Khalishamari		Mahishmari SP pry. School	Usable	200	Biswajit Roy, NS 7384625864	26.293361	89.17133
		Salbari BOP flood shelter	Usable			26.293361	89.17133
		Jatamari SC pry.school	Unusable			26.40139	89.26031
		Rupkanta Shishu Shikshniketan	Usable	150		26.276111	89.21633
Barokaimari		Rangamati AP School	Usable	200	Prakash Dey Khan, EA 8967259653	26.263083	89.216689
Sitalkuchi Dev. Block	Bhawairthana	Bhawairthana High School	Usable	400	Kanak Kr. Adhikari, NS 9083171283	26.24394	89.15061
		Mashankura Jr. High school	Usable			26.22247	89.23736

DISTRICT DISASTER MANAGEMENT PLAN, COOCH BEHAR, 2018

		Adakaliganj High school	Usable			26.24155	89.18742
		Bhawairthana pry. School	Usable	100		26.23311	89.23663
	Chhoto Salbari	Jamiruddin high school	Usable	400	Sanjit Sarkar, EA 9749868527	26.17888	89.24653
		Sarbeswarjoyduar Jr. basic school	Usable			26.20333	89.21372
	Khalisamar i	Khalisamari High school	Usable		Biswajit Roy, NS 7384625864	26.28005	89.23189
	Barokai mari	Dakghara High school	Usable		Prakash Dey Khan, EA	26.25953	89.23664
	Lalbazar	Baromaricha High School	Usable		Dhirendra nath Roy, EA 9002443286	26.13530	89.24383
	Sital kuchi	Rajarbari Pry. School	Usable		Biswanath Barman, Sahayak 977541817	26.16466	89.24281
		Changhat A.P. school	Usable			26.18066	89.12325
		Rajardighi Pry. School	Usable			26.18125	89.27372
	Gosair-hat	Antaram Pry. School	Usable		Abu Taher Azad, EA 9800655486	26.20300	89.18083
		Ramani Mohan Bidyapith	Usable			26.22475	89.20889
	Golenow hati	Mirapara G.p. school	Usable		Karuna Kanta Barman, EA 9734076180	26.14647	89.19025
		Jaigimauhati Pry school	Usable			26.12952	89.21372

Mathabhanga Municipality	Ward No.1	Pramod Nagar colony pri.school & Harijan Basti Pri. School	Usable	300			89° 20'93.8"
	Ward No. 2	Mangilal Bhandani Hindi High School	Usable	100			89° 21'83.3"
	Ward No. 5	Chhabirunnecha pri. School.	Usable	150			89° 21'45.3"
	Ward No.7	Vivekananda vidyamandir high school	Usable	200	Jiban Ganguly	26° 34'71.67"	89° 22'93.89"
	Ward No.9	MTB. Madhyamik Balika Bidyalay	Usable	250	Parbati Das	26° 34'71.67"	89° 20'93.89"
	Ward No.10	Pachagarhn 5 th plan primary school	Usable	75	Basana Das	26° 31'91.67"	89° 21'58.33"
	Ward No.12	S.S.K. School ward no.12	Usable	75	Dipali Barman	26° 34'35.83"	89° 20'95.00"
Mathabhanga – I Dev. Block	Kedarhat	Rangapani Balashi 5 th plan Pry. School	Usable	100	P. Barman	26° 26.085'	E 89° 04.857'
		Joreshimuli RMP High School, Joreshimuli GP School	Usable	1000	P. Barman	26° 29.095'	E89° 05.097'
		Chhoto keshribari GP School	Usable	100	H. Barman	26° 28.244'	E89° 06.075'
		Inderkuthi 5 th plan pry. school	Usable	100	A.Roy	26° 27.441'	E89° 06.075'
		Giladanga Flood shelter	Useable	55			
		Pakhihaga Flood Shelter	Usable	300			
	Gopalpur	Upanirpar pry. School.	Usable	100	B. Barman	N26° 25.123'	E89° 05.835'
		Dhandhunia Pry. School	Usable	200	N. Barman	N26° 26.782'	E89° 02.981'
		Bhogramguri Harishaba Pry. School	Usable	200	Biplab Majumdar,HT	N26° 26.782'	E89° 06.076'
	Nayerhat	Nayerhat Pry. School	Usable	100	N.C. Dutta	N26° 25.177'	E89° 06.076'
Ichhaganj Sukurchand High School		Usable	500	S. Barman	N26° 24.326'	E89° 06.076'	
Genduguri Harisava Pry.		Usable	500	B. Barman	N26° 25.177'	E89° 09.301'	

DISTRICT DISASTER MANAGEMENT PLAN, COOCH BEHAR, 2018

		School					
--	--	--------	--	--	--	--	--

Matabhanga-I Dev. Block	Hazrahat-I	Uttar Doibhangi 5 th Plan Pry. School, Beltapara Pry. School.	Usable	200	M. Talukdar	N26° 27.195'	E89° 11.017'	
		Doibhangi Pry. School	Usable	100	D. Barman	N26° 25.227'	E89° 11.489'	
		Balashi Netaji Pry. School	Usable	100		N26° 25.227'	E89° 11.489'	
		Flood shelter .	Usable	100	K. Talukdar	N26° 24.773'	E89° 11.029'	
		Mahimerkuthi Pry. School	Usable	100	Kripesh Taludar	N26° 24.280'	E89° 11.687'	
	Hazrahat-II	Hazrahat Harish Chandra High School.	Usable	500	S. Barman	N26° 24.435'	E89° 10.695'	
		Bhangamore AP School	Usable	100	Gouranga Saha	N26*22.935'	E89*11.084'	
		Bhangamore GP School	Usable	100	Kunty Basak	N26*23.613'	E89*11.358'	
		Khaterbari GP School , Khaterbari 5 th plan pry. school	Usable	200	A.Haque	N26*21.785'	E89*10.785'	
	Bairagirhat	Barodola Katherbari Pry. School	Usable	100	D. Roy	N26*21.785'	E89*10.785'	
		Chenakata Pry. School.	Usable	100	Bikash Ch. Barman	N26*21.918'	E89*07.049'	
		Tetulerchhara pry. school	Usable	100	A.Barman	N 26*21.414'	E89*07.049'	
		Kuktikata Jr. Basic School.	Usable	100	Sushil Ch. Modak	N26*.23.011'	E89*09.543'	
	Pachagarh	Duai-Suai Pry. School	Usable	100	Sima Roy	N26*23.177'	E89*09.543'	
		Chhat khaterbi 5 th plan pry. School	Usable	100	Karoby Das	N26*21.155'	E89*12.508'	
		Fisherman Community hall	Usable	100	Kabirul Islam	N26*21.383'	E89*12.691'	
	Matabhanga-II Dev. Block	Pachagarh	Fakirerkuthi Pry. School	Usable	100	Jiban Ch. Barman	N26*19.819'	E89*13.046'
			Kalakranjan pry. school	Usable	100	Jyotsna Mandal	N26*19.036'	E89*07.987'
			Vivekananda Vidyamandir	Usable	500			
		Shikarpur Garkuta	B.G. Kuta Jr. Basic School.	Usable	200	Mantu Roy	N26*19.561'	E89*08.700'
			Purba Nalangibari pry. school	Usable	100	Pradip Basunia	N26*19.695'	E89*07.987'
			Govt. Building (Sub health centre)	Usable		Anima Pramanik	N26*20.589'	E89*09.674'
			Gadalerkuti Pry. school	Useable	100			
			Mohanpur S.V. M. High School	Usable	500	Kartick Roy	N26*22.508'	E89*10.071'
Kurhsamari		Mahishcharu state Plan pry. school	Usable	100	Majibul Ahmead	N26*19.038'	E89*08.634'	
		Abasatanpur jr. basic school	Usable	100	Sudev Adhikary	N26*18.214'	E89*09.266'	
		Ratherdanga AP School	Usable	100	Prafullya Barman	N26*17.697'	E89*08.755'	
		Kurshamari High School	Usable	500	Archana Paul	N26*26*19.0'	E89*10.733'	
		Barokhalishamari pry. school	Usable	100	Kapiluddin Miah	N26*17.917'	E89*10.566'	
Jorepatki		Shibpur High school. Shibpur Jr. Basic High School	Usable	700	Rupam Saha	N26*15.636'	E89*15.539'	
		Jorepatki high school, Jorepatki 5 th plan pry. school	Usable	700	Chidkana Saha	N26*17.488'	E89*12.609'	
	Chhat jorepatki spl. Cadre pry. School.	Usable	500	Amrit Barman	N26*17.204'	E89*13.942'		
	Nagargopalganj pry. school	Usable	100	Sakila Barman	N26*16.160'	E89*13.982'		
	Jorepatki Jr. Basic School	Usable	100	Krishna Kanta Barman	N26*17.277'	E89*12.214'		

DISTRICT DISASTER MANAGEMENT PLAN, COOCH BEHAR, 2018

MATHABHANGA-II DEV. BLOCK

Mathabhanga-II Dev. Block	Fulbari	Ksheti Jr. Basic School	Usable	100	PRODHAN 8670029329	26°31'67.4"N	89°04'33.5"E
		Fulbari Jr. Basic School	Usable	100		26°29'71.8"N	89°07'08.5"E
		Daribosh fulbari S/C pry. school	Usable	100		26°23'57.9"N	89°34'06.6"E
	Barosoulmari	Singijani flood shelter	Usable	100	PRODHAN 9641660543	26°30'10.3"N	89°10'69.0"E
		Singijani A.P. school	Useable				
		Purba Balasundar pry. school	Usable	100		26°30'02.0"N	89°09'35.5"E
		Paschim Balasundar pry. School	Usable	100		26°30'87.9"N	89°08'61.3"E
	Ruidanga	Rangamati pry. School	Usable	100	PRODHAN 969826427	26°26'59.2"N	89°13'29.7"E
	Latapota	Lafapota 4th plan pry. school	Usable	100	PRODHAN 9832886898	-	-
	Premerdanga	Jhaoguri S/C pry. School	Usable	100	PRODHAN 8116065161	-	-
	AK Paradubi	Baraibari S/C pry. School	Usable	100	PRODHAN 9832557448	-	-
	Nishiganj-I	Kodalhawa RR Pry. School	Usable	100	PRODHAN 9434688660	26°17'26.1"N	89°15'11.7"E
Bhojonerchhara pry. school		Usable	100				
Latapota	Putimari flood shelter	Usable	100	PRODHAN 9832886898	26°28'29.2"N	89°17'44.1"E	
Mekliganj Muncipi - pality	Ward No-1	Singha Para SC Primary School	Usable	100	PRODHAN	26° 21'00.9"	88° 54'22.6"

Mekliganj Dev.Block

Mekliganj Dev.Block	Kuchlibari	119-Andaran Kuchlibari Flood shelter	Usable	150	Anupam Das, EA 9593419673	26.277588	88.981167
		Kuchlibari Grampanchayat Office.	Usable	100		26.27706	88.98280
		119 Andaran Kuchlibari Health Sub-center.	Usable	50		26.27704	88.89200
		Dhapra Bustand(Kuchlibari)	Usable	20		26.37225	88.99072
		119 Andaran Kuchlibari ICDS	Usable	20		26.28342	88.96903
		99 Fulkadabri ICDS	Usable	30		26.96649	88.00642
		118 Jigabari ICDS Center.	Usable	30		26.28700	89.01746
		109 Brahmattar Health Sub-center.	Usable	56		26.27012	89.03245
		109 Brahmattar Kuchlibari Flood Shelter.	Usable	100		26.26930	89.04355
		109 Brahmattar Kuchlibari ICDS	Usable	20		26.26932	89.04442
		Helipad at the play ground of open chowki kuchlibari high school	Usable	200		26.15514	89.00065
		120 Jamaladaha Balapukuri ICDS	Usable	20		26.27400	89.01423
		Kuchlibari	Jaburabari flood shelter (112 upenchowki kuchlibari/North	Usable		100	Anupam Das, EA 9593419673
Kuchlibari	112 upen chowki kuchlibari flood shelter(Kasiyartari)	Usable	100	26.25455	89.01261		
Kuchlibari	112 upen chowki kuchlibari	Usable	30	26.25240	89.02417		

DISTRICT DISASTER MANAGEMENT PLAN, COOCH BEHAR, 2018

		health sub-center					
	Kuchlibari	112 upen chowki kuchlibari ICDS Center.	Usable	20		26.26074	89.01047
	Kuchlibari	Kuchlibari Pry. Health Centre.	Usable	20		26.265695	89.001083
	Kuchlibari	25 Tista payesti flood shelter	Usable	200		26.270485	88.970405
	Kuchlibari	Kuchlibari police station	Usable	20		26.175030	88.591870
	Bagdogra Fulkadaburi	Bagdogra Gram Panchayat Office	Usable	100	Sanjib Sarkar, Secy 8172060372	26.33131	88.942723
	Bagdogra Fulkadaburi	BSF Helipad Fulkadaburi.	Usable	500		26.310972	88.96681
	Niztaraf	Niztaraf Gram Panchayat Office	Usable	100	Dilip Kr. Saha, Secy 9002449909	26.371963	88.89026
	Niztaraf	Niztaraf Flood Shelter	Usable	200		26.371942	88.890462
	Niztaraf	Bhandani ICDS Center	Usable	20		26.371517	88.89462
	Niztaraf	76 Niztaraf Health Sub-Center	Usable	20		26.371448	88.80283
	Niztaraf	Mekliganj college	Usable	400		26.221295	88.541963
	Bhotbari	Bhotbari Gram Panchayat Office.	Usable	100	Kamal Sarkar EA 8927574801	26.402973	88.899873
	Bhotbari	Bhotbari sub-post office	Usable	10		26.402987	88.900103
	Bhotbari	147 Bhotbari health sub-center	Usable	20		26.402912	88.900103
	Uchalpukuri	Dhulia Khalisa Flood Shelter	Usable	500	Bhabesh Ch. Roy, EA 9547601998	26.2952	89.0058
	Uchalpukuri	Uchalpukuri Gram Panchayat	Useable	100		26.458630	88.990055
	Uchalpukuri	Dhulia Khalisa Sub Centre	Usable	20		26.29480	89.00592
	Uchalpukuri	Dhulia Khalisa ICDS Centre	Usable	20		26.2951	89.0059
	Uchalpukuri	168 Dhulia Baldihati Health Sub-center	Usable	20		26.29503	89.02274
	Uchalpukuri	168 Dhulia Baldihati) ICDS centre	Usable	20		26.29503	89.02274
	Uchalpukuri	168 Dhulia Baldihati Flood Shelter	Usable	200		26.29504	89.02265
	Uchalpukuri	168 dhulia Baldihati (Balashir Ghatpar) ICDS	Usable	20	Bhabesh Ch. Roy, EA 9547601998	26.295408	89.03209
	Uchalpukuri	168 Dhulia Baldihati(Kamalanandagiri) ICDS	Usable	20		26.29198	89.02001
	Uchalpukuri	165 uchal pukuri ICDS Enter	Usable	20		26.295702	88.59019
	Uchalpukuri	Charcharabari ICDS Centre	Useable	20		26.295702	88.59019
	Ranirhat	Ranirhat Gram Panchayat office	Usable	100	Supriya Banerjee, NS 9614870154	26.30091	88.57195
	Ranirhat	159 Alokjhari Health Sub-center	Usable	20		26.29349	88.57103
	Ranirhat	159 Alokjhari ICDS Center	Usable	20		26.29323	88.5797
	Ranirhat	159 Alokjhari (Basantirhat) ICDS Centre	Usable	20		26.29531	88.571503
	Ranirhat	Shoulmari ICDS Center	Usable	20		26.30394	88.57410
	Ranirhat	183 shoulmari Health sub-center	Usable	20		26.31193	88.58137
	Ranirhat	Shoulmari flood shelter	Usable	200		26.313090	88.583660
	Jamaldaha	Jamaldaha R I Office	Usable	20	Sandip Paul, NS 9476273899	26.260023	89.01353
	Changraba ndha	Chowrangi health sub-center	Usable	20	Tuhin Majumder, NS	26.27289	88.56518

DISTRICT DISASTER MANAGEMENT PLAN, COOCH BEHAR, 2018

	Changraba ndha	Chowrangi ICDS Center	Usable	20	9933858570	26.27295	88.56525	
	Changraba ndha	Changrabandha GP Office	Usable	100		26.26258	88.55527	
	Changraba ndha	Changrabandha GP health sub center	Usable	20		26.26260	88.55531	
	Changraba ndha	Changrabandha Rail Station	Usable	100		26.24477	88.55108	
	Changraba ndha	Changrabandha Bus Stand	Usable	50	Tuhin Majumder, NS 9933858570	26.24473	88.55212	
	Changraba ndha	Changrabandha BL & LRO Office	Usable	20		26.24462	88.55201	
	Changraba ndha	Changrabandha Post Office	Usable	10		26.24462	88.55201	
	Changraba ndha	Changrabandha BPSC	Usable	20		26.25037	88.55093	
	Changraba ndha	Mekliganj Block Development Office	Usable	100		26.25.318	88.55047	
	Changraba ndha	Block relief Godown	Usable	10		26.25331	88.55034	
	Changraba ndha	Changrabandha VaternaryOffice	Usable	10		26.25341	88.55030	
Haldibari Municipality	War No-10	Netaji Subhash Mahavidyalaya	Usable	2000		26° 20'29.19"	88° 46'46.59"	
	Ward No-7	Haldibari Girls High School	Usable	1500		26° 20'09.0"	88° 46'47.9"	
	Ward No-6	Haldibari High School	Usable	3000		26° 19'59.9"	88° 46'54.9"	
Haldibari Dev. Block	Per Mekhliganj	Kamatbindi G.P School	Usable	30	Krishna Byadh, EA , 9635099391	26° 17'56.4"	88° 54'00.7"	
		Daripattani A.P. School	Usable	30		26° 17'41"N	88° 58'13.1"	
		Naltiapara Govt.Primary School	Usable	30		26° 18'20.7"	88° 53'07.8"	
		Per-Mekhliganj (SC) Primary School	Usable	30		26° 18'32.6"	88° 52'06.3"	
		Bajejama A.P. School	Usable	30		26° 19'40.0"	88° 51'14.7"	
		Boxiganj	Boxi-bibiganj Basic School	Usable	30	Jyotish Karmakar, EA 8670232778	26° 1'32.5"	88° 49'35.9"
			Boalmari G.P. School	Usable	30	Jyotish Karmakar, EA 8670232778	26° 20'21.1"	88° 50'23.0"
		Boxiganj	Boxiganj no.2 Payasti Primary school	Usable	30	Jyotish Karmakar, EA 8670232778	26° 21'42.9"	88° 49'28.1"
			Kamalakanta high school	Usable	30	Jyotish Karmakar, EA 8670232778	26° 19'56.5"	88° 49'45.7"
			Basarajbala NP school	Usable	30	Jyotish Karmakar, EA 8670232778	26° 21'10.6"	88° 48'35.3"
Bibiganj Jr. Basic school			Usable	30	Jyotish Karmakar, EA,8670232778	26° 21'13.8"	88° 50'06.4"	
Cooch Behar Forest Division	Putimari Boxirbosh	Rescue of flood stricken populace	Usable		Mobarak Ali Miah, FR 9735067809			
	72-Niztaraf		Usable		Jyotsna Subba, FR 7797688327			
	Bhwaerthana		Usable		Amal Kr. Roy, FR 9734150036			
	72-Niztaraf		Usable		Jyotsna Subba, FR 7797688327			
	Rashik		Usable		Suranjan Sarkar.			

DISTRICT DISASTER MANAGEMENT PLAN, COOCH BEHAR, 2018

	Beel	For temporary tent pitching as flood shelter			FR,9734979475		
	Patlakhawa beat Office		Usable		Avijit Nag, DR/FR 9775987796		
	Atimochar beat office		Usable		Jayanta Sarkar, DR/FR, 9733292800		
	Nagurhat beat office		Usable		Nandadulal Saha DR/FR 9474514174		
	Jamaldah beat office	Usable		Sudipta Talukdar, DR/FR 7384114577			
	Nawabganj Balashi	Temporary flood shelter	Usable		Suranjan Sarkar. FR,9734979475		
	Kajlikura		Usable				
Paglirkuthi, F.V.	Usable			Suranjan Sarkar. FR,9734979475			
	Dorko	Temporary flood shelter	Usable		Suranjan Sarkar. FR,9734979475		
	Rasikbeel F.V		Usable				
	72-Niztaraf Chandni		Usable		Jyotsna Subba, FR 7797688327		
	Chattsingi mari		Usable		Mobarak Ali Miah, FR 9735067809		
	Khagribari		Usable				
	Rosomati		Usable				
	Singimari pachunir par		Usable				
	Sonapur		Usable				
	Patlakhowa		Usable				
	Paradubi		Usable		Bablu Das, DR/Fr 9932995403		
	Baraibari		Usable				
	Bhajanerch hara		Usable				
	Mathabhanga		Usable				
	Jamaldah		Usable				
Shikarpur	Usable						

DISTRICT DISASTER MANAGEMENT PLAN, COOCH BEHAR, 2018

CHAPTER - 4
VULNERABILITY ANALYSES:

4.01 Major Rivers in the Cooch Behar District and Block likely to be affected by Flood.

Major Rivers in the Cooch Behar District	Block likely to be effected by Flood.
Teesta	Mekliganj and Haldibari
Jaldhaka / Mansai	Mathabhanga-I / II, Dinhata-I and Sitai
Torsa	Cooch Behar-I / II
Kaljani	Cooch Behar-I / II , Tufanganj-I & Dinhata-II
Raidak-I	Tufanganj-I
Raidak-II	Tufanganj-II
Sankosh	Tufanganj-II

4.02 INFORMATION ABOUT FLOOD PRONE AREAS:

Name of the river	R/B or L/B	Name G.P.& ward	Name of the Flood Prone area mouzes	Total no. of house hold likely to be affected	Distance from Block HQ
1	2	3	4	5	6
COOCH BEHAR –I DEV. BLOCK					
Cooch Behar-1 Dev.Block Torsha	R/B	Moamari	Chhoto Atharokota/,Barovita/ Athorokota/ Barovita/Digalhati Mayanaguri	230/ 210/ 150/ 125	16 K.M.
Cooch Behar-1 Dev.Block.Mansai	L/B	Falimari	Dewanbosh	165	12 K.M.
Cooch Behar-1 Dev.Block.Mansai	L/B	Chandamari	Bairati/Jagarjuli/Jagarjhuli/Kathalbari/Hastobhut Kasaldanga/Chhat Elajan	150/135/ 135/ 65 / 50 /70	22 K M
Cooch Behar-1 Dev.Block.MR/Bansai	L/B	Putimari Fuleswari	Shibpur/Kharija Naldhandra/Baro Naldhandra/Hardeb/Chhadarjhar/Putimari Fuleswari	90/75/150 /125/145/ 120	25 K.M.
Cooch Behar-1 Dev.Block. Torsha	R/B	Suktabari	Kalabarighat/Malerjhar/D.K. Dewanbosh/ Veladanga	200/69 155/45	8 K.M.
Cooch Behar-1 Dev.Block. Torsha	R/B	Ghughumari	Ghughumari Char/Bander Sahebbari	150/50	5 K.M.
Cooch Behar-1 Dev.Block.Torsha	-	Guriahati-I	Lankabar/ Guriahati	185/80	13 K.M./ 5Km
Cooch Behar-1 Dev.Block.Torsha	L/B	Guriahati-II	Harin Chowra/ Gudam Maharani Ganj	150/ 85	9 K.M.
Cooch Behar-1 Dev.Block.Torsha	L/B	Dawaguri	Ghargharia/Ambari Bhojonpur/ Jhinaidanga/Dawaguri	165/160/ 75/ 85	18 K.M.
Cooch Behar-1 Dev.Block.Torsha	L/B	Panisala	Panisala part/ Goramara /Bojanpur/ Dhaierhat/Katnatipara	50/ 15/ 78/ 75/170	4 K.M.
Cooch Behar-1 Dev .Block Hausherdera	Middle	Haribhanga	Simulguri/ Kursamari/ Dayalerchara/ Pusnardanga/ Jongra/ Haribhanga/ Sealdaha/ Atharonala	300 /350/ 500/ 500/ 150/ 300/ 200/200	12 Km.

DISTRICT DISASTER MANAGEMENT PLAN, COOCH BEHAR, 2018

COOCH BEHAR – II DEV. BLOCK					
Name of River	Name of GP	Right Bank/ left Bank	Name of Flood prone area/Mouza	Total no. of houses likely to be affected	Distance from Block HQ
TORSA	Patlakhawa	Right bank	Chhat Singimari/ Putimari Boxirbash/ Singimari Pachunirpar	200/250/250	14 KM/ 24km/ 12km
TORSA	Madhupur	Right bank Left bank	Kalpani / Ichhamari/ Hokakura/ Boldihati/ Shalmara/ Kamranga guri/Kawalipara/ (Kathalbari /Haripur /Aratguri)	250/125/100/ 150/ 200/50/50/35 0	12/12 /12 /13/ 09 /09/08/04 KM
TORSA	T- Rajarhat	Right bank/ Left bank	Matiguri/Damodarpur/Karishal	200/50/150	06 /07 /05 KM
KALJANI	Ambari	Left bank	Dhareyerhat	200	19 KM
TORSA	Pundibari	Left bank/ Right bank	Sajerpar Ghoramara/ Bashdaha-natibari/ Kalarayerkuthi	40/50/50	06 /05 /05 KM
KALJANI/ Ghargharia	Khapaidanga	Left bank	Kurerpar/ Soultukni/ Chowdanga/ Ghearhari	50/ 40/250	14 /13 /13 KM

TUFANGANJ - I DEV. BLOCK					
Name of river	LB/RB	Name of the G.P	Name of Flood prone area/Mouza	Population likely to be affected	Distance from Block HQ
Raidak-I		Dhalpal-I	Dhalpal(E)/ Shapara/ Shikdarekhata Uttar Dhalpal Bazar Kolony	1050/900/850	6/16/16 km
Kaljani Gadadhar		Natabari-I	West Panishala / Bhuchungmari / Dhoppuri / Dwarikamari / Bosepara Kutibari	500/800/500/6 75/2000	17/16/15/14 km
Raidak-I Gadadhar		Nakkatigachh	Kamat fulbari (Char) / Chamta North K.bari /Dwiparpar /West Dhodial	1200/900/120 0/ 500	01/01/05 km
Kaljani Torsha Ghargharia		Maruganj	Bhelakopa-I/Chhatowa/ Bhelakopa-2/ Ayrani Chitalia /Solardanga	4000/2500/60 0 /2000/ 200	12/14/10/14/1 1 km
Gadadhar Raidak-I		Dhalpal-II	Khasbos(Entire Mouza) /Bilsi /Chhat Chilakhana-I / Guriarpar	475/325/240/1 75	13/10/5/5 km
Gadadhar Kaljani		Natabari-II	Jaigir Chilakhana / Bhelapeta/ Bajejama Chilakhana	2300/1600 / 100	14/10/08 km
Raidak-I Gadadhar Kaljani Torsha Ghargharia		Balabhut	Char Jhaoukuthi / Char Balabhut / South Balabhut(Char) / Nayar Char /	550/4075/300/ 200	35/21/22/25 km
Kaljani Gadadhar		Chilakhana-I	Chhat Bhelakopa / Amlaguri / Moyamari/ Jaigir Chilakhana / Chilakhana bazar	50/200/300/90 0/ 100	10/14/10/10 km
Raidak-I		A.Fulbari-I	Kutibari	860	5 km
Raidak-I		A.Fulbari-II	Bilsi	60	10 km
Gadadhar		Chilakhana-II	Ghogarkuthi(N)/ Ghogarkuthi(S) / Nowkhuli	1140/ 1700/ 1100	06/08 km

DISTRICT DISASTER MANAGEMENT PLAN, COOCH BEHAR, 2018

Kaljani Gadadhar		Deocharai	Chowkushi Balarampur /Deocharai / Santoshpur /Jhaljhali/ Boxirkuthi/ Bhairabertari/ Krishnapur	5000/7000/2500/ 20001000/500 / 700	10/8/8/10/7/9/ 12 km
Torshsa Kaljani Ghargharia		Balarampur-I	Arampur /Sorearpar /Char Soladanga / Totsarkuthi/ N.Chhechura / Chowkushi Balarampur	2000/650/1400/ 2550/1500	11/15/11/08
Torsa Kaljani Ghargharia		Balarampur-II	Sorearpar / Shouldhukri / Daspara / Seoraguri/Taltala	1900/1450/1600/ 950	15/10/10/10 km

TUFANGANJ-II DEVELOPMENT BLOCK

Name of the River	Right Bank/ Left Bank	Name of G.P.	Name of the Flood Prone Area / Mouzas	Total no. of house hold likely to be affected	Distance from Block HQ / Sub Divisional HQ
Raidak-II & Sankosh		Rampur-I	Nazirhat Deutikhata/ Uttar Rampur/ Madhya Rampur/ Paschim Rampur/ Chhat Valka/ Naothowa	2645/910/567/ 457/2675/ 1500	35
Raidak-II & Sankosh		Rampur-II	Jaldhwa/Khagribari/ Madhurbhasa Ghokso North Part/ Garbhanga/ Singimari (Part 7)/ Rampur (Part) Singimari/ Dakshin Rampur/ Dhorarkuthi	4125/1386/813/ 1365/1452/2200 / 2500/1907/1954 / 542	40
Raidak-II & Sankosh		Falimari	Falimari/Takulya Colony/Barnikata/ Khunipara/Madhyachar/ Pora Colony/Chikantala/Bhubonerchar/ Pachani para/Chhat Falimari/ Purba Falimari	9376	52
Raidak-II & Sankosh		Mahishkuchi-I	Ghonapara/Gedarchar/Fersabari (Purba)/ Ghokso Part/ Jaldhwa Part Kathalguri/Mahishkuchi Part	500/2212/546/ 645/2020/2500/ 4453	12
Raidak-II & Sankosh		Mahishkuchi-II	Takoamari/Paglirkuthi/ Jaldhwa Part/Rasikbeel/Bakla/ Atiamochar/ Taterkuthi	2130/765/657/ 2145/1654/546/ 654	15
Raidak-I & Taraganj		Barokodali-I	Harirpur Part/Bhandijelash Part/ Langalgram/ Boalimohan 2 nd Part/ Jhingapuni/ Barokodali part/ Mechkoka	1654/1876/1235 / 376/1134/2236 376	15
Raidak-I & Taraganj		Barokodali-II	Debagram/ Mansai/ Dhanmatia/ Sourkhata Begarkhata/ Boalimohan/ Bhareya	1654/ 2534/1252/ 3123/1654/150/ 2143	25
Raidak-II & Gangadhar		Bhanukumari-I	Chhotolowkuthi/Chhit Borolowkuthi Bhanukumari char/ Bhanukumari Uttar O Purbo	2745/3354/3425 / 3575	35
Raidak-I		Bhanukumari-II	Balakuthi Part/Chhat Bhareya/ Nakarkhana part/ Dhaldabri Part/ Shilghagri/ Jhowkuthi/ Mantani	645/657/576/65 7/ 987/557/1234	10
Raidak-I		Salbari-I	1. Bansraja 1 st Part/ Bansraja 2 nd Part/ Paschim Salbari/ Salbari/ Chengtimari/ Dorko	3236/3000/567/ 1325/2500/567	15
Raidak-I & Taraganj		Salbari-II	Baro Salbari/ Birodhirpar/ Bajrapur/ Turkanirkuthi	3210/3198/912/ 987	

DISTRICT DISASTER MANAGEMENT PLAN, COOCH BEHAR, 2018

MATHABHANGA – I DEV. BLOCK					
Name of the River	Right Bank/ Left Bank	Name of G.P.	Name of the Flood Prone Area / Mouzas	Total no. of house hold likely to be affected	Distance from Block HQ / Sub Divisional HQ
Mathabhanga Municipality Mansai & Sutunga	L/B R/B	Municipality area	Ward No,3,5,7,9,10,11,12	1500	Half KM
Mansai & Sutunga Dharlla/ nenda	L/B, R/B Both L/B & R/B	Kedarhat G.P	Indrerkuthi/Rangapani Balashi/ Nityanandi / Magurmari / Kanchai Chawa5/Jore Shimuli /Giladanga	2000	Averse 8 KM from Block
Sutunga upanirpar	L/B R/B	Gopalpur G.P	Upanirpar / Bhogmari / .Chhat dhandhunia	340	Averse 10 KM from Block
Sutunga	R/B	Nayarhat G.P	Shimulguri / Debottar panigram /Chongerkhata / Putimari /uttar daibhangi / Chhot pakhihaga	1670	Averse 10-12 KM from Block
Mansai	L/B	Hazrahath -I	Mahimerkuthi / Balashi / Uttar Daibfiangi / Chhot pakhihaga	1600	Averse 10-12 KM from Block
Sutunga	RB	Bairagirhat G.P	Duaisuai / Chenakata / Kuktikata /tetu(erchhara /satgachhi	600	Averse 10 KMfrom Block
Mansai & Sutunga	L/B R/B	Pachagarh G.I'	Chhat Khaterbari/ V.V. Manabari/ Baishguri/ Tekunia/ Pachagarh	1500	With in 8 KM from Block
Dharlla & Nenda	L/B R/B	Shikarpur G.P	Nalangibari/ B.G.Kuta / Gadagaler kuthi/ Boro Dula	1000	With in 10 km from lock
Dharlla & Nenda	L/B R/B	Kurshamari G.P.	Baro Khalishamari/ Mahishcharu/ Abash Ratanpur/Daluarper	1250	With in 10 km from Block
Dharlla & Mansai	L/B R/B	Jorepatki G.I'.	Shibpur/ Panaguri/ Nenderpar/ Chandamari/ Jorepatki/ Bochagari/ Bhurkuldanga	2500	With in 10-20Mfrom Block

MATHABHANGA-II DEV. BLOCK					
Name of the River	Right Bank/ Left Bank	Name of G.P.	Name of the Flood Prone Area / Mouzas	Total no. of house hold likely to be affected	Distance from Block HQ / Sub Divisional HQ
Mansai / Dudua/ Gilandi	L/B	Fulbari G.P	`Ksheti west/ Kishnanagar colony / Ksheti North/ Moranga Char	1300	With in 30 KMfrom Block
Dudua /Jaldhaka	L/B R/B	Fulbari G.P	Baroshoulmari/ Singijani/ Mukaldanga/ Dewan bosh .	1800	With in 30 KMfrom Block

DISTRICT DISASTER MANAGEMENT PLAN, COOCH BEHAR, 2018

Torsha & BuriTorsha	L/B R/B	Lotapota G.P	Lafabari/ Souderbosh/Putimari/	900	With in 10 KMfrom Block
Mansai	L/B	Ruidanga G.P	Rangamati/ rangimati Char	800	With in 10 KMfrom Block
Torsha	R/B	Llnishabisha G.P	Souderbosh/Putimari	750	Within 7 KMfrom Block

SITALKUCHI DEV. BLOCK					
Mansai	L/B R/B	Bhowarthana G.P .	Bhogdabri, Kurshamari, Bhowarthana, Gangadhar	750	18-17-16-15 KM from Block Head Quarter.
Mansai	L/B R/B	Chhoto Salbari G.P	Chhoto Salbari/ Barogodaikhara/ urshanmari Sarbeswarjayduar/ Dewankotjayduar/Rajaramjoyduar/Chhoto gadaikhora/ Shifipurchar/ chhoto salbari Char	1250	With in -17-15-12-20-18-18-14-25-24KM from Block Head Quarter.
Dharala	L/B	Khalishamari G.P	Jatamari, Mahishmuri, Chengerkuthi, Khalishamari, Uttar Jatamari, Chhoto Khalishamari	950	Within 15, 20, 13, 12, 16 KM. respectibely from Block HQ.
	L/B	Baro Kaimari G.P	Rangamati / Baro kaimari/ Dharllarpar/ Satimari	500	Within 15, 12, 10, 10 KM. respectibely from Block Head Quarter.

MEKHLIGANJ & HALDIBARI DEV. BLOCK

Name of the River	Right Bank/ Left Bank	Name of G.P.	Name of the Flood Prone Area / Mouzas	Total no. of house hold likely to be affected	Distance from Block HQ / Sub Divisional HQ
Jaldhaka Mekliganj Block	Right Bank	Uchalpukuri	168-Dhulia Baldiahati	100 Nos.	40 Km. from Block HQ
			174-Dhulia Baldiahati	120 Nos.	40. Km. from Block HQ
Jaldhaka Mekliganj Block	Right Bank	Ranirhat	Sarohati	150 Nos.	30 Km. from Block HQ
Teesta Haldibari Block	R/ B.	Per-Mekhliganj & Boxiganj	Water logging Area 1. Jharsingeswar 2. Daripattani 3.Boxi-Bibiganj 4.Basarajbaia	200 Nos.	15 k. m.
Teesta Mekiiganj Municipality	Left Bank.	Mekiiganj Municipality	Ward No.- 3, 7 (part), 8 & 9	3400 (approx)	Within 2 Km. from SHQ
Teesta Haldibari Municipality	Right Bank	Haidibari Municipality	Ward No-11, Ward No-1, Ward No-2, Ward No-5, Ward NO-8	4000 Nos.	2 K.M.

DISTRICT DISASTER MANAGEMENT PLAN, COOCH BEHAR, 2018

DINHATA - I DEV. BLOCK					
Name of the river	Right bank or Left bank	Name G.P.& ward	Name of the Flood Prone area mouzes	Total no. Of house hold likely to be affected	Distance from Block HQ Sub divisional HQ
Singimari	L/B	Barosoulmari	Singimari/ South Madnakura/ Kharija Batrigach/ Andaran Singimari/ Chhoto Soulmari/ Baro Soulmari	500	11 Km from Block HQ
Dharla	L/B		Atiabari west		
Singimari	L/B	Gosanimari - I	Fulbari/ Takimari/ Jambari Vitarkamta/ Chakiarpara I & II/ Khalisaguri	450	15 Km from Block HQ
Singimari		Gosanimari II	Kh. Gosanimari/ Kamtapur/ Baranatabari/ Chhotanaldhandra/ Binanai/ Kaliganj	475	17 Km from Block HQ
Singimari	L/B	Petla	Rajkhora	375	11 Km from Block HQ
Dharla	L/B		Kutialerbosh/ Chhat Barobangla/ Jamadarerbosh/ Matakura/ Petla west		
Singimari	L/B	Okrabari	Dighaltari/ Balakandi/ Kawrai/ Panchadhaji/ Dukhobholarkutthi/ Dhmailgach/ Danga	600	15 Km. from Block HQ
Dharla	L/B	Baro Atiabari-I	Giladanga Atiabari/ Baro Atiabari/ Atharobaki	100	7 Km. from Block HQ
Dharla	L/B	Baro Atiabari-II	Baro Atiabari/ Boalmari/ Jhuripara	75	7 Km. from Block HQ
Baniadaha	L/B & R/B	Gitaldaha - I	Bhoram/ Konamukta/ Haridaskhamar/ Kh. Haridas	450	17 Km from Block HQ
Singimari	L/B	Gitaldaha- II	Daribosh-I/ Bharbanda/ Jaridharla/ Daribosh colony/ Bhoram Payesti/ Kh. Giladanga	1200	19 Km from Block HQ
Dharla	L/B	Matalhat	Baravita – I & II/ Samsing/ Baishguri	175	9 Km. from Block HQ
Dharla	L/B	Bhetaguri - I	Ruerkuthi/ Kharija Baladanga	100	10 Km from Block HQ
Dharla	L/B	Bhetaguri - II	Singijsni/ Baladanga/ Sakdal/ Barodanga	150	12 Km from Block HQ
Baniadaha	L/B	Dinhata Vill.- II	Nigamnagar/ Satkura/ Nagarbhagni/ Kr. Rakhalmari/ Bhagni	300	13 Km from Block HQ
Baniadaha	L/B	Putimari - I	Koalidaha/ Jarabari	200	6 Km. from Block HQ
Dharla	L/B	Putimari – II	Baronachina W & S	250	5 Km. from Block HQ
		Dinhata Vill.-I	Dinhatagram	175	4 Km. from Block HQ

DINHATA-II DEV. BLOCK					
Name of the river	Right bank/Left Bank	Name of the G.P	Name of the flood prone area /mouzas	Total No. Of house hold likely to be affected	Distance from Block H.Q
Kaljani	Right Bank	Nazirhat-II	Chhat Notafela,Notafela,Azimpara(near Azimpara BOP), Baragaroljhara, Manseb Seoraguri,Dighaltari, Salmara	1290	25 KM
Baniadaha	Left Bank	Barasakdal	Langulia-II, Kuchni	160	8 Km.
Baniadaha	Left& Right Bank	G/Nayarhat	Rasamanta,Kisamat mokrari,Kharija Baniadaha, Tutiarkuthi	265	20 Km
Baniadaha	Right& Left Bank	Kisamat Dasgram	Tiadaha-I,Tiadaha-II, Dasgram Gobrachara,Baniadaha	168	15 Km.

DISTRICT DISASTER MANAGEMENT PLAN, COOCH BEHAR, 2018

SITAI DEV. BLOCK					
Name of River	Right Bank/ Left Bank	Name of the G.P.	Name of the Flood Prone area	No. of Household likely to be affected	Distance from the Headquarter
Singimari	R.B & L.B	Adabari	Kajlikura./ Natabari./ Takimari/ Kismat Adabari.	1500 Approx	14 K.Ms
Singimari	R.B & L.B	Br. Chatra	Sagardighi/ Natunbosh/ Singimari/ BaroBangla Andaran Singimari/ Gabua/Nechamuddin Kuti	800 Approx	12 K.Ms.
Giridhari	R.B & L.B	Chamta	Nagar Giridhari	150 Approx	15 K.Ms.

4.3 LIST OF FLOOD VULNERABLE AREA IN COOCHBEHAR DISTRICT

Sl. No.	Name of Block	Name of GP	Name of village	River by which effected	Affected Population	No. of relief camp
1	Cooch Behar-II Pundibari	Patlakhawa	Putimari Boxibosh	Torsa	300	1
			Chhat Singimari	do	200	1
		Madhupur	Kalpani	do	500	1
			Ichhamari/ Chapaguri	do	700	1
			Kamrangaguri	do	400	-
			Salmara	do	100	-
			Baldihati	do	300	1
			Hukakura	do	174	1
			SP Kathalbari	do	200	1
		Pundibari	S.P. Ghoramara	do	337	1
			Basdahanatibari	do	500	1
		Takagach	Takagach part	do	901	1
			Karishal	do	700	1
			Damudarpur	do	300	-
			Multiguri/ Ghiyerhari	do	600	-
			Jatrapur part	do	500	1
			Kaminirghat part	do	700	1
		Khapaidanga	Khapaidanga part	do	500	1
			Kaljani part	do	200	-
			Ghargharia	do	500	1
Marichbari	Kholta part	Kaljani	500	1		
Baneswar	Siddheswari part	do	700	1		

DISTRICT DISASTER MANAGEMENT PLAN, COOCH BEHAR, 2018

		Khagrabari	Khagrabari part	Mara Torsa	300	1
2	Dinhata – II Bamanhat	Nazirhat-I	Sewraguri	Kaljani	1500	1
			Kumarganj	do	2000	-
		Nazirhat-II	Notafela, Salmara	do	5000	1
			Chhotagaroljhora	do	2800	1
			Dighaltari	do	2500	1
		Kisamatdasgram	Tedadaha	Baniadaha	5000	1
			Kisamatdasgram	do	1300	1
		Barasakdal	Barasakdal	do	5000	1
			Rakhalmari	do	4000	-
			Langulia-I	do	2500	-

2	Dinhata – II Bamanhat	Bamanhat-II	Kalmati	Waterlogging	4000	1
			Badalgir	do	2000	-
			Atialdanga	do	2000	-
		Gobrachhara Nayerhat	Bhabani prasad	do	2000	1
			Khamarbakshi	do	1000	-
			Kharijadasgram	do	1000	-
			Dasgram gobrachhara	do	3000	-
			Tutiarkuthi	do	1500	-
			Bara atiabari	do	1500	-
			Rasamanta	do	200	-
3	Sitalkuchi	Chhota Salbari	Chhota Salbarichar	Mansai	1200	1
		Bhawerthana	Bhogdabri	do	1100	1
			Kurshamari	do	1200	-
			Mahishmuri	do	1000	-
		Khalishamari	CK Khalishamari	do	650	1
			Morbhanga	do	325	-
			Jatamari	do	350	-
			Rangamati	do	550	1
			Dallarpar	do	350	-
			Rajaram Jouduar	do	225	-
Sarbeswar Joyduar	do	150	-			

DISTRICT DISASTER MANAGEMENT PLAN, COOCH BEHAR, 2018

		Bhowerthana	Bhowerthana	do	1400	1
			Kurshamari-II	do	1500	-
			Gangdhar	do	1600	1
			Khendi	do	600	-
			Awalipura	do	500	-
			Choto Bangdaki	do	500	-
			Abuer Pather	do	525	-
			Gitaldaha Maricha	do	575	1
			Putiabaramasia	do	550	-

3	Sitalkuchi	Golenowhati	Golenowhati East	do	250	1
			Jaygirnowhati	do	200	-
			Kashar Para	do	800	-
			Mira Para	do	500	-
			Golenowhati West	do	500	1
		Sitalkuchi	Gachtola	do	800	-
			Rajarbari	do	550	1
			Nagarsingimari	do	350	-
			Baragharia	do	700	-
4	Mathabhanga-I	Pachagarh	Baishguri	do	2350	-
			N Mathabhanga	do	200	-
			Chhat Khaterbari	do	2360	1
			Baishguri West	do	1570	1
		Jorepatki	Chhat Jorepatki	do	2240	-
			Shibpur	do	2500	-
			N Gopalganj	do	705	-
		Kedarhat	Kh. Kesoribari	do	1100	1
			Indererkuthi	do	756	-
			Nityananda	do	1695	-
			Kesoribari	do	2600	-
Ranganpanibalasi	do		325	1		

DISTRICT DISASTER MANAGEMENT PLAN, COOCH BEHAR, 2018

		Gopalpur	Uchhal Pukuri	do	608	1
			Jorsimuli	do	4060	1
			Kacha Khawa	do	840	-
			Bhogramguri	do	540	-
			Dhandhania	do	2500	-
			R. Balashi	do	270	1
		Hazrahat-I	Daibhanga (N)	do	1850	1
			Balasi	do	1500	-
			Daibhanga (E)	do	982	-
4	Mathabhanga-I	Kursamari	Mahemerkuthi	do	1564	-
			B. Khalisamari	do	1350	1
			A. Ratanpur	do	1030	-
			Tatulerchara	do	1400	-
			Kursamari	do	2548	1
			Daluarpar	do	2280	-
		Sikarpur	Nalangibari	do	2755	-
			SM. Silalalahiri	do	948	1
		Nayerhat	Panigram	do	6840	1
			Putimari	do	1230	1
			Simulguri	do	2110	-
		5	Tufanganj – I Natabaari	Natabari-I	Bhuchugamari	Kaljani
Dhupguri	do				1000	-
Natabari	do				1000	1
Darikamari	do				750	-
Natabari-II	Jr. Chilakhana			Gadadhar	2000	1
	B. Chilakhana			do	450	-
	Bhelapata			do	1200	-
Andaran fulbari-I	Kutibari			Raidak	1100	1
	Khorarpar			do	450	-
Andaran fulbari-II	Bilshi-I			do	300	-
	Kachuarkuthi			do	350	1
Dhalpal-I	Dhalpal E & S			do	1000	-
	Sirdarerkhata			do	800	1
	Dhalpal (N)			do	150	-

DISTRICT DISASTER MANAGEMENT PLAN, COOCH BEHAR, 2018

		Chikliguri-I	do	250	1
	Dhalpal-II	Khasboss	Gadadhar	800	1
		Geuduguri	do	350	-
		C. Geuduguri	do	250	1
		C. Gr Chilakhana-II	do	600	-
	Maruganj	Bhelakoba	Torsa	300	1
		Chhatowa	do	1000	-
		A. Chitalia	do	600	-
		Soladanga	do	800	1
		Bhelakoba-I & II	do	600	-

5	Tufanganj – I Natabaari	Chilakhana-I	Chilakhana	Kaljani	1200	1
			Ch. Bhelakoba	do	500	1
			J. Haribari	do	900	1
			Mowamari	do	500	-
		Chilakhana-II	U. Ghogarkuthi	Gadadhar	1000	
			Ghogarkuthi(S)	do	2000	1
			Nowkhuli	do	1000	-
		Deocharai	Boxirkuthi	Kaljani	1000	-
			Jhaljhali	do	800	1
		Deochari	Ghunapara	Gadadhar	400	-
			Balaghat	do	400	1
			Krishnapur	do	800	-
			Chengmari	do	700	-
		Nakkatigach	Rajerkuthi	Raidak	1000	1
			Dhadial	do	900	-
			Diparper	do	650	-
			Kamatfulbari	do	700	-
		Balarampur-I	Arapurchar	Torsa	2000	1
			Sareurpar	do	700	-
			Soladanga char	do	1500	1
			Nandi chechura	do	1000	1
			K. Panisala	do		-
		Balarampur-II	Sareurpar	Kaljani	1000	1
			Souldhukri	do	900	-
			Seoraguri	do	700	-
			Chow Balarampur-II	do	1000	-

DISTRICT DISASTER MANAGEMENT PLAN, COOCH BEHAR, 2018

		Balabhut	Balabhut(S)	Gaarghari	1500	1
			Ch. Balabhut	do	2500	-
			Ch. Jhowkhuti	do	1000	-
			Gopalerkuthi	do	1000	1
			Nayerchar	do	600	-

6	Cooch Behar – I Dewanhat	Dawaguri	Bhojanpur	Torsa	1000	-		
			Ghargharia-II	do	2019	1		
			Ambari Bhojanpur	do	100	-		
		Panisala	Panisala	do	1500	1		
			B. Katnatipara	do	100	-		
		Ghugumari	Ghugumari	do	600	1		
			Kalabarighat	do	300	-		
			veladanga	do	60	-		
		Falimari	Dewanboss	do	400	1		
		Moamari	C. Atharakotha	do	810	-		
			B. Atharakotha	do	1050	1		
		Chandamari	Bairati	do	150	-		
			Bhairthana	do	50	1		
		Putimari Fuleswari	Salbari	do	200	-		
			Deourhat	do	205	-		
		7	Dinhata – I Gosanimari	Gitaldaha-I	Konamukta Ratinandan	Dharala	1628	1
				Gitaldaha-II	Daribosh	do	1879	1
					Bhorum Poyesti	do	2663	1
Bherbhanda	do				509	1		
Jari Dharllah	do				5000	1		
Petla	Kuthialer Bosh			do	2581	1		
	Singimari			do	3502	1		
	Rajakhora			do	935	1		
	Matiakora			do	24	-		
	Chhat Barobangla	do	297	1				

DISTRICT DISASTER MANAGEMENT PLAN, COOCH BEHAR, 2018

		Gosanimari-I	Takimari	Dharala	1240	1
			Singimari	do	900	-
			Natun Bosh	do	800	1
		Gosanimari-II	Kh. Gosanimari	do	5735	1
			Kantapur	do	977	1
			U. Singimari	do	533	-
			Natabari	do	1200	1

7	Dinhata – I Gosanimari	Bara Soulmari	S. Modnakura	do	2237	1
			Kh. Bhatrigach	do	2250	1
			Singimari	do	910	1
			Andaram Singimari	do	5000	1
8	Sitai	Br. Chatra	Singimari Kuthi	Mansai	2032	1
			Chhat Singimari	do	760	-
			Tamaguri	do	851	1
			Sagardighi	do	889	-
			Barobangla	do	746	-
			Singimari(537)	do	2526	1
			Singimari(538)	do	1061	-
			Natabari	do	148	-
			Natunboss	do	1630	-
			Takimari	do	1661	1
			Gabua	do	1661	-
			Jatigara	do	1340	-
		Sorarhat	do	400	-	
		Chamta	Barthar	do	2940	1
			Padmamari	do	510	-
			Atharojani	do	1742	-
			Panikhawa	do	1863	1
		Adabari	Kajlikura	do	947	1
			Takimari	do	261	-
			Natabari	do	200	-
Chhat Baromasia	do		770	1		
Swona Baromasia	do		719	-		
Shildar	do		1502	1		
9	Mathabhanga- II	Fulbari A	Khetibari	Torsa	826	-
		Fulbari B	Daribosh Fulbari	do	520	-
			Dewanbash	do	2100	1

DISTRICT DISASTER MANAGEMENT PLAN, COOCH BEHAR, 2018

		Barasoulmari	Balabander	do	250	1
		Ruidanga	Ruidanga	do	1580	1
		Latapata	Latapata	do	1230	1
		Putimari	Putimari	do	763	1
		Ghoksadanga	Ghoksadanga	do	1526	1
			Bhelakopa	do	1250	-
			Simulguri	do	935	-

9	Mathabhanga-II	Premerdanga	Salmara	do	1300	1
		A.K. Paradubi	Manabari	do	2100	1
			Baraibari	do	1850	-
		Nishiganj-I	Bhajanerchhara	do	2430	1
			Kodaldaha	do	832	-
		Nishiganj-II	Kodaldaha	do	4860	1
			K.Kankanguri	do	1020	-
		Unishbisha	Unishbisha	Torsa	2050	1
			Patakamari	do	1250	-
			Dharimara	do	940	-
10	Tufanganj-II Baxirhat	Rampur-I	Chatbhalka	Sankosh	860	1
			Rampur	do	570	-
			Naziran Deotikhata	do	1800	1
			Naothoa	do	540	-
			Uttar Rampur	do	1150	1
		Rampur-II	Jaldhawa	Sankosh	950	1
			Singimari	do	530	-
			Khagribari	do	250	-
			Madhurabasa	do	340	1
			Ghokso	do	850	1
			Garbhanga	do	760	-
		Falimari	Falimari	do	250	1
		Mahishkuchi-I	Mahishkuchi	Raidak	150	-
			Jaldhawa	do	640	1
			Phersabari	do	530	-
			Gederchara	do	520	-
			Gonapara	do	350	-
		Mahishkuchi-II	Atiamochar	do	270	-
			Paglikuthi	do	840	1
			Takuamari	do	520	-
Bakla	do		740	1		

DISTRICT DISASTER MANAGEMENT PLAN, COOCH BEHAR, 2018

			Rashikbil	do	520	-
			Taterkuthi	do	1000	1
		Bhanukumari-I	Bhanukumari	Gangadhar	400	-
			Chhotolaokuthi	do	700	1
			SeedBarolaokuthi	do	350	-
			Bhanukumari Char	do	930	1

10	Tufanganj-II Baxirhat	Bhanukumari-II	Bhanukumari	do	1700	1
			Dhaldabari	do	870	-
			Nakarkhana	do	800	1
			Chhatbalakuthi	do	600	-
			Jaokuthi	do	550	-
			Silghagari	do	320	-
		Barokodali-I	Barokodali	Raidak	680	1
			Langalgram	do	580	-
			Haripur	do	860	-
			Jhingamari	do	700	1
			Boalimohan	do	600	-
			Machpoka	do	750	-
			Bhandigelas	do	1890	1
		Barokodali-II	Debagram	do	640	-
			Mansai	do	1250	1
			Bharea	do	890	1
			Dhanmatia	do		-
			Begarkhata	do	950	-
			Sahukhata	do	750	
			Boalimohan P -I	do	630	-
		Shalbari-I	Shalbari	Kaljani	1100	1
			Dorko	do	1200	-
			Chengtumari	do	2100	1
			Bashraja I/II	do	840	-
		Shalbari-II	Shalbari	do	750	1
			Chengmari	do	530	-
			Baro Shalbari	do	870	1

DISTRICT DISASTER MANAGEMENT PLAN, COOCH BEHAR, 2018

		Bajrapur	do	1800	1
		Turkanirkuchi	do	150	-

11	Mekhliganj	Niztaraf zone	Niztaraf	Tista	1400	1
			Naribahs	do	200	-
		Kuchlibari Zone	Andaran Kuchlibari	do	450	1
			Tistapayasti	do	200	-
		Uchalpukuri zone	Dhulia	do	70	1
		Changrabhandha zone	Chatbhalka	do	340	-
			Panisala	do	800	1
		Jamaldaha	Jamaldaha	do	1100	1
		Ranirhat	Boknabandha	do	180	1
			Saraihati	do	70	-
12	Haldibari	Permekliganj	Niztaraf	Tista	501	1
			Permekliganj	do	269	-
			Harishnagaeswar	do	250	1
			Daripattam	do	215	-
			Nagarsahebganj	do	2070	1
		Dewanganj	Hutumdanga	do	3099	1
			Jangalbash	do	1649	-
		Hemkumari	Samilabash	do	673	1
		Uttarbaro Haldibari	Jhakuapara	do	833	1
			Kalaibachipara	do	423	-
			Haripara	do	137	-
			Uttar Santinagar	do	659	1
		Baxiganj	Barorajbala	do	200	-
			Baxiganj(East)	do	328	1
			Bibiganj	do	90	-
			Nistaraf	do	92	-
			Kisamot Fatemameed	do	117	1

DISTRICT DISASTER MANAGEMENT PLAN, COOCH BEHAR, 2018

4.04 EVACUATION PLAN

COOCH BEHAR-I DEVELOPMENT BLOCK

Sl No.	Name Of Gp	Route Chart For Reaching Temporary Rescue Shelters	Name Of Rescue Shelter	Capacity Of Rescue Shelter (In Family)
1	Guriahat i - I	Pilkhana Road App. 1km.	1) Lankabar Pry. School	70
			2) Pilkhana Bazar	200
		Chitkharimala To Rail Gumti Pacca Road App. 500m.	Chit Kharimala Pry School	70
		N.H.31 App. 500 M.	Ramkrishna Boys School	100
		N. H. 31 App. 200 M.	Ramkrishna Pry. School	60
		Polkhana Road 400 M.	Pilkhana Bazaar	70
		Pilkhana Road 500 M.	Pilkhana G.S.F. Pry School	100
2	Chandamari	Jaibanglarhat To Chandamari B. M. R. 700 M.	Bairati A. P. School	60
			Jaibanglarhat	100
		Jagatjhuli To Rajpur Sarkarer Ghat B.M.R. 500 M.	Jagatjhuli A. P.	100
		Maghpala To Jaibanglarhat B. M. R. 800 M.	Kathalbari A. P.	55
		Maghpala To Prannath H.S. App. 2 Km.	Prannath H. S.	120
		Jaibanglarhat To Chandamari B. M. R. 200 M.	Chat Chedarjhar A.P.	150
3	Moamari	Baro Atharokota To Choto Atharokota B.M.R. 500 M.	Choto Atharokota A.P.	62
		Crossing The Rever App. 500 M	Moamari Flood Shelter	200
		P. M. G. Road App. 500 M.	P. M. G. Road	100
			Baroatharokota Basic School	150
		Dumukha Bazar To Bara Vita School Bmr 1.5 Km	Baro Vita S.C. Pry School	80
Dumukha Bazar To Bara Vita School Bmr 1.5 Km	Gaddar Par Pry. School	70		
4	Chilkirhat	Kacha Road 500 M.	Haldimohan Ap School	50
		Shilkhuri Bosh To Primary School Bmr 700 M.	Shilkhuri Bosh To Primary School & Awc	100
5	Falimari	Magpala Bazaar To Pat Bhata Bmr, 1 Km.	Pat Bhata H.S.	200
		Nishigang To Dewanbosh Pacca Road 700m.	Dewanbosh S.C. Pry School Cum F.S.	250
6	Putimari Fuleswari	Local Road	Manshi Ar Char Pry School	120
		Barabari Chowpathi Via Pmg Road To School 800 M.	Rakhal Mari Pry. School	100
			Bashbari Pry School	80
		Naldhonadra To Shimultala Bmr 200 M.	Shimul Tala Ssk	100
		Bamnidanga Via Sutibari 1 Km.	Sutibari Madrasha	120
7	Guriahat i - Ii	Gudam Maharani Ganf To Harinchowra Bmr 200 M.	Gudam Maharani Ganj Pry School	70
		Dinhata High Road 500 M.	Baninikatan Girls H.S.	120
8	Ghughumari	Kachha Road 200 M.	Char Ghughumari Pry School	20
		Ghughumari Char To Tapurhat Kacha Road 500 M	Tapurhat	120
		Ghughumari To Mathabhanga Pacca Road 500 M.	West Ghughumari Jr. School Cum F.S.	250
9	Panisala	Panisala Balarampur Bmr 500 M.	Panisala F.S.	50

DISTRICT DISASTER MANAGEMENT PLAN, COOCH BEHAR, 2018

	Panisala To Jiranpur Bmr. 1.5 Km	Panisala H.S.	100
	Kalighat Ghoramara To 4 No Bmr 2.5 Km	Kalighat Ghoramara Pry School	55
	Bhojanpur To 4 No Bmr 500 M.	Awc	30

COOCH BEHAR –II DEVELOPMENT BLOCK				
Sl No.	Name of the Panchayat	Name of temporary Rescue Centre	Shortcut route to be used by the concerned village	Maximum Accomodation capacity of the Ty. shelter
1	Patlakhawa	Chat Singimari Spl. Cader pry. School Cadre pry. School	Kuchha Road,average dist from village is 1.0 km & reach the F.S. By foot	200
2	Patlakhawa	kashiabari bazar, Mathabhanga	Kuchha Road,average dist from village is 2.5 km & reach the F.S. By foot	200
3	Patlakhawa	Singimari Pachunirpar C.S-2 pry. Scool	Kuchha Road,average dist from village is 1.0 km & reach the F.S. By foot	300
4	Madhupur	Kaljani Govt. pry.School & kalpani Rajmohan high school	PMGSY & Kuchha Road,average dist from village is 1.5 km & reach the F.S. By foot	850
5	Madhupur	Kaljani Govt. pry.School & kalpani Rajmohan high school	PMGSY & Kuchha Road,average dist from village is 1.5 km & reach the F.S. By foot	850
6	Madhupur	Embankment	Kuchha Road,average dist from village is 1.5 km & reach the F.S. By foot	500
7	Madhupur	Embankment	Kuchha Road,average dist from village is 1.5 km & reach the F.S. By foot	500
8	Madhupur	Alopukri 5th plan pry. School	Kuchha Road,average dist from village is 1.0 km & reach the F.S. By foot	300
9	Madhupur	Embankment	Kuchha Road,average dist from village is 0.2 km & reach the F.S. By foot	500
10	Madhupur	Embankment & Haripur bazar	Kuchha Road,average dist from village is 0.7 km & reach the F.S. By foot	500
11	Madhupur	Natyarhat bazar & Kathalbari pry.school	Kuchha Road,average dist from village is 0.5 km & reach the F.S. By foot	300
12	Madhupur	Haripur bazar	Kuchha Road,average dist from village is 0.5 km & reach the F.S. By foot	200
13	Madhupur	Aratguri pry. School & nayarhat bazar	Kuchha Road,average dist from village is 1.0 km & reach the F.S. By foot	400
14	T/Rajarhat	Maltiguri 5 th Plan Pry. School	Kancha road & river average distance from village is 6 Km.	800

DISTRICT DISASTER MANAGEMENT PLAN, COOCH BEHAR, 2018

15	T/Rajarhat	karishal 5th plan pry. School & embankment	Average dist. From village is 9 km & reach the F.S. first 0.3 km by foot then 1.0 km by boat and again 3 km by foot.	400
16	T/Rajarhat	karishal 5th plan pry. School & embankment	Embankment ,average dist. From village is 0.7 km & reach the F.S. By foot.	
17	Ambari	Ambari Gadadhar SC Pry. School, Ambari Jr. Basic. School, North Ambari Balabari 5 th Plan Pry School	Kuchha Road,average dist from village is 1 km	3000
18	Ambari	Ambari Bokalirmath 5 th Plan Pry. School	From Main Pucca road from 200 Mtrs.	1000
19	Pundibari	Sajerpar Ghoramara 5th plan pry. School	Kuchha Road,average dist from village is 0.5 km & reach the F.S. By foot	300
20	Pundibari	Indranath Rajendra pry. School	Kuchha Road,average dist from village is 1.5 km & reach the F.S. By foot	300
21	Pundibari	Sajerpar Ghoramara 5th plan pry. School	Kuchha Road,average dist from village is 1.0 km & reach the F.S. By foot	
22	Khapaidanga	Kaljani R.R. Pry. School & Arjya colony pry. School	Kuchha Road,average dist from village is 1.5 km & reach the F.S. By foot	300
23	Khapaidanga	Soultukli pry. School	PMGSY & Kuchha Road,average dist from village is 1.5 km & reach the F.S. First 0.3 km by foot then 1.0 km by PMGSY road again 0.2 km kancha road by foot	300
24	Khapaidanga	Chowdanga A.P. School	Kancha road average dist. From village is 1.5 km & reach the F.S. By foot.	300
25	Khapaidanga	Chowdanga A.P. School	Gravel road average dist. From village is 1.5 km & reach the F.S. By foot.	
26	M/Kholta	Marichbari No. 3 pry. School	Gravel road average dist. From village is 1.5 km & reach the F.S. By foot.	300
27	Baneswar	Barokhata pry. School	RBM road average dist. From village is 1.5 km & reach the F.S. By foot	200
28	Baneswar	Boragari pry. School	RBM road average dist. From village is 0.3 km & reach the F.S. By foot	200
29	Baneswar	Kutipara Pry. School & Baneswar girls High school	Kancha & RBM road average dist. From village is 0.7 km & reach the F.S. By foot	300
30	Baneswar	Kaljani pry. School & Beltala pry. School	Gravel road average dist. From village is 0.6km & reach the F.S. By foot	400
31	Baneswar	Ichhamari pry. School	RBM road average dist. From village is 0.3 km & reach the F.S. By foot	200
32	Baneswar	Siddeswari pry. School & Kokiladevi high School	Kancha road & RBM road average dist. From village is 0.3 km & reach the F.S. By foot	500
33	Khagrabari	Balapara Khagrabari Special Keder New Pry. School	Santoshima Mandir to Cancer Centre road & New CBR road	2500

DISTRICT DISASTER MANAGEMENT PLAN, COOCH BEHAR, 2018

34	Khagrabari	Khagrabari Natya Sangha 4 th Plan Pry. School	CBR- Khagrabari road, NH 31	1200
35	Khagrabari	Krishan Prathamik Vidyalaya	Kalabagan chowpathi NCB road	200
36	Khagrabari	Bidyasagar Shishu Shiksha Kendra	Near Dodearhat Bridge to Tapan Smriti School	500

Evacuation Plan: Dinhata I				
Name of G.P	Name of Flood Shelter	No. of persons to be accomo - dated	Name of Mouza covered	Correspondence Route chart
Gosanimari-I	Gosanimari High School	600	Takimari/ Jambari/ Vitarkamta/	Dinhata Chowpathi to Gosanimari chowpathi- 12 Km.Turn left half Km. Find the school
	Fulbari N.P. school	200	Fulbari(East), Fulbari(west)	Dinhata Chowpathi towards Gosanimari - 10 Km. Crossing Alokjhari Bazar, turn right. Proceed upto 1.5 Km. Find the school L/S
Gosanimari-II	Baronatabari Jr. Basic School	300	Bibanai(East & West)	Dinhata Chowpathi to Gosanimari chowpathi right turn upto Dulal tepathi- Malirhat upto 1 km, cross Magurjan bridge, proceed 2 km. Find the school
	Chhoto Naldhandra Pry school	300	Khalisha Gosanimari	Dinhata Chowpathi to Gosanimari chowpathi right turn upto Dulal tepathi- Malirhat upto 500 mt, turn right upto 400mt., turn left upto 3.5 km. Find the school
Petla	Petla NB High School	600	Petla/ Darikamari/ Panaguri	Dinhata Chowpathi to Petla G.P office, Turn left upto 60m. Find the school
	Jamadarerbosh HS School	600	Jamadarerbosh/ Matiakura/ Barobangla	Dinhata Chowpathi to Petla G.P office, Turn left upto upto Amtala more, turn left to Jamadarerbosh up to 1.80 km, turn right to Panch Kanya Bazar, turn right upto 300 mt. Find the school
Okrabari	Panchdhyoji GP school	300	Chandra Narayan/ D.K. Kuthi/ Dhamaigachh	Dinhata Chowpathi to Okrabari bazaar (7 km), turn right upto 700mt., Turn left, proceed upto 1.5 km, turn right upto 500 mt. Crossing the setu follow upto 1 km, turn left. Find the school
	Okrabar1 AB HS School	600	Gokunda/ Falimari/ Kowrai/ Balakandi/ Dighal tari	Dinhata Chowpathi to Okrabari G.P. office (7 km), turn right upto 200mt. Find the school
Baro Soulmari	Thakur Panchanan HS School	600	Barosoulmari/ Atiabari	Dinhata Chowpathi towards Gosanimar- follow upto 100mt, turn left upto Rashbehari More, turn right, proceed upto Barosoul mari G.P office& find the school.
	Batrigach Aided School	300	Singimari/ Madna kura/ Batri gach/ Chhotojhila	Dinhata Chowpathi towards Gosanimar- follow upto 100mt, turn left upto Rashbehari More,

DISTRICT DISASTER MANAGEMENT PLAN, COOCH BEHAR, 2018

				turn right, proceed upto Soulmari tepathi via Barosoul mari G.P office, right turn upto Batrigachh Bazar, take right turn, proceed upto 1.5 km & find the school.
Baro Atiabari-I	Jorepakuri HS School	600	Jhuripara/ Boalmari/ Atiabari	Dinhata Chowpathi towards Gitaldaha upto Bara Atiabari G.P office (4 km) & find the school.
Baro Atiabari-II	Dinhata Mission Jr. Basic school	300	Jhuripara/ Boalmari/ Atiabari	Dinhata Chowpathi towards Gitaldaha upto Bow bazaar, turn right, follow upto 1.5 km pucca road & proceed 500 mt & find the school.
Dinhata Village-I	Azimiya Jr. Basic school	300	Fakirtari/ Dinhata Gram	Dinhata Chowpathi –Sahebganj road upto Boys Recreation club. Turn left upto 200 mt. & find the school
Dinhata Village-II	Nigamnagar SV school	600	Nigamnagar/ Satkura/ Bhangni	Dinhata Chowpathi –Sahebganj road Nigam nagar (6km). Find the school right hand.
Putimari-I	Jarabari High School	600	Jarabari/ Kowalidaha	Dinhata-Cooch Behar main road, proceed upto Simultala petrol pump (3 km), turn right, follow RBM road upto 2.50 km, find the school.
Putimari-II	Jhuripara 5 th plan pry school	300	Baronachina (South & West)	Dinhata Madanmohan bari Chowpathi- take left turn upto Tant factory, turn right upto 500mt., turn left & find the school.
Bhetaguri-I	Ruierkuthi RR school	300	Ruerkuthi/ Bhetaguri	Dinhata-Cooch Behar main road, proceed upto Bhetaguri chowpathi (7.5 km), turn right upto Kasiganj steel bridge, turn left upto 1.50 km, find the school.
Bhetaguri-II	Kuthibari Sakdal Pry school	300	Sakdal/ Baladanga/ Br. Chowki	Dinhata-Cooch Behar main road, proceed upto Bhetaguri chowpathi, proceed upto Saheberhat more (100mt), Turn left, proceed upto 2.50 km., turn left & proceed upto 300mt & find the school.
.Matalhat	Matalhat HS school	600	Matalhat/ Barovita/ Samsing	Dinhata Madanmohan bari Chowpathi- take left turn upto Matalhat G.P office (6 km) & find the school.
Gitaldaha-I	Konamukta GP school	300	Konamukta/Bhoram (south)/Kh. Haridas	Follow Dinhat-Gitaldaha Road upto Gitaldaha bazaar chowpathi, follow Narayanganj BOP (3km), proceed upto 1.5 km, turn right, proceed upto 200 mt., find the school.
	Bhoram Sc Pry school	300	Bhoram (North)/ Ratinangan	Follow Dinhat-Gitaldaha Road upto Gitaldaha bazaar chowpathi, follow Narayanganj road upto 1.7 km, find the school.
Gitaldaha-II	Jari Dharla SSK	100	Jari Dharla	Follow Dinhat-Gitaldaha Road upto Gitaldaha bazaar chowpathi, proceed upto 100mt. Turn right to ghatpar. Cross the river by boat, move to the school bon foot.
	Bhoram payesti Pry school	300	Gitaldaha/ Bhoram Payesty	Follow Dinhat-Gitaldaha Road upto Gitaldaha bazaar

DISTRICT DISASTER MANAGEMENT PLAN, COOCH BEHAR, 2018

				chowpathi, proceed towards Dak bungalow, turn right, proceed through kuccha road upto 3 km. & find the school
	Daribosh colony AP school	300	Daribosh/ Bharbandha	Follow Dinhat-Gitaldaha Road upto Harirhat & turn right upto 2 km & find the school.

Evacuation Plan: DINHATA-II DEVELOPMENT BLOCK				
SL No.	Name of G.P.	Route chart from Din-II Dev. Block	Name of Flood Rescue Shelters	Number of person to be accommodated
1	Nazirhat-II	From Dinhata-II B.D.O office to Dinhata Chowpathi turn right follow Balarampur pucca road up to Salmara Bazar find Salmara Flood Shelter	Shalmara Flood Shelter.	60
2		From Dinhata-II B.D.O office to Dinhata Chowpathi turn right follow Balarampur pucca road up to Salmara Bazar turn left follow graveled road up to 3 KM proceed find Notafela 4th plan pry. School cum-Notafela Flood Shelter	Notafela Flood Shelter	60
3		From Dinhata-II B.D.O office to Dinhata Chowpathi turn right follow Balarampur pucca road up to Notafela Chowpathi turn left follow Kachcha road upto 1 KM find Mansab Seoraguri Pry. School cum flood shelter	Mansab seoraguri Pry. School. cumFlood Shelter	60
4	Barasakdal	From Dinhata-II B.D.O office to Langulia (Kasem Bazar) find right side Langulia Pry. School cum flood shelter	Langulia Pry. School cum Flood Shelter	60
5	G/ Nayarhat.	From Dinhata-II B.D.O office to follow chowdhurihat road up to Bamanhat before Indararpar turn right side follow up to Kherbarihat turn left side follow P.M.G road up to Abutara Bazar crossing Rail Line, follow P.M. G road up to 2 KM. turn left side 50 mtrs find Vitarkuthi Pry. School cum flood shelter	Vitarkuthi Pry. School cum flood shelter.	60
6	K/ Dasgram.	From B.D.O office to Dinhata road up to Nigamnagar Bishramagar left side follow PMG. B.T. road up to 4 KM follow graveled up to 1 KM. find Pachim Kisamat Dagram Pry. School cum Flood Shelter.	Pachim Kisamat Dagram Pry School cum flood shelter.	60
7	Burirhat-I	From Dinhata-II B.D.O office to Dinhata Chowpathi turn right follow Balarampur pucca road up to Burirhat chowpathi and turn right as follow Salmara pucca road upto 500 mtrs and turn right follow the graveled road up to 1 KM Khutamara flood shelter cum Khutamara Pry. School	Kutamara Pry. School cum flood Shelter	60
8	Burirhat-II	From Dinhata-II B.D.O office to Dinhata Chowpathi turn right follow Balarampur pucca road up to Basantirhat. After crossing Basantirhat proceed right side follow pucca road up Kamalar Chowpathi follow pucca road ½ KM turn left side 500 mtrs, Nirod Ch.Pry. School cum flood shelter	Nirod Ch. Pry School cum flood Shelter	60
9	Nazirhat-I	From Dinhata-II B.D.O office to Dinhata Chowpathi turn right follow Balarampur pucca road up to towards Nazirhat Chowpathi before find right side Nazirhat Harkumari High School	Nazirhat Harkumari J.B. School cum flood shelter	60

DISTRICT DISASTER MANAGEMENT PLAN, COOCH BEHAR, 2018

		cum flood shelter.		
10	Sahebganj	From Dinhata-II B.D.O office follow Dinhata pacca road up to 100 mtrs turn Right side graveled road up to 2 KM turn left side. Follow graveled road up to 500 mtrs. Garvodanga Pry. School cum Flood Shelter	Garvadanga Pry School cum flood shelter.	60
11	Bamanhat-I	From Dinhata-II B.D.O office to follow Bamanhat Rail line proceed right side . Near Rail Line graveled road up to 1 KM left side Patharsan R.K. Pry School cum Flood Shelter	Patharsan R.K. Pry. School. Cum flood shelter.	60
12	Bamanhat-II	From Dinhata-II B.D.O office to follow Chowdhurihat road upto Vekrapool turn left side. CPW roads follow Kalmati Boxitari up to CPW Road proceed follow turn right CPW road. 1KM find Kalmati 5th Plan Pry School cum Flood shelter	Kalmati 5th Plan Pry School. Cum flood shelter.	60

SITAI DEV.BLOCK				
Sl. No.	Name of the Gram Panchayat	Route chart for reaching temporary shelter	Name of the Rescue Shelter	Capacity of Rescue Shelter
1	Adabari	Follow the Sitai road leading towards Mathabhanga upto Joram Bazar, turn left right and proceed upto Adabari Pry. Health Centre and turn right and follow the un metttled road which connects the PMGYS and follow the road upto Kajlikura High School. Distance from the Block Headquarter is 20 Kms approx.	Kajlikura High School	350
2		Follow the Sitai road leading towards Mathabhanga upto Adabari Ghat, cross the river in a mechanized boat, get down and follow the metttled road towards Sagardighi Ghat and proceed upto 500mts approx. Rescue Shelter is on the left side of the road.	Takimari 5 th Plan. Pry. School	60
3.		Follow the Sitai road leading towards Mathabhanga upto Joram Bazar, turn left right and proceed upto Adabari Pry. Health Centre and turn right and follow the un metttled road for about 500mts, turn right and follow the Kutcha road for about 500mts. Distance from the block headquarter is about 16kms approx.	Adabari Govt. Pry. School	75
4		Follow the Sitai road leading towards Mathabhanga upto Bargach about 300mts ahead of Adabari Ghat, turn left and Follow the PMGYS road for about 1 km. The school is on the left side of the road. Distance from the Block Headquarter is 10 Kms approx.	Silduar Jr. Basic School	100
5		Follow the Sitai road leading towards Mathabhanga upto Netaji Bazar and turn left and proceed upto 200mts. The School is on the right side. Distance from the Block headquarter is about 5kms approx.	Dawabari 4 th Plan Pry. School	60
6	Br. Chatra	Follow the Sitai road leading towards Mathabhanga up to Netaji Bazar and cross the bazaar and proceed upto 300 mts and turn right towards sagardighi ghat for about 0.5kms. the School is on the right side of the road. Distance from the block headquarter is about 6kms.	Sagardighi Govt. pry. school	50

DISTRICT DISASTER MANAGEMENT PLAN, COOCH BEHAR, 2018

7		Follow the Sitai road leading towards Mathabhanga upto Netaji Bazar and cross the bazaar and proceed up to 300 mts and turn right towards sagardighi ghat and cross the river by boat, proceed the road towards Gassanimari for about 3 kms. Upto Gossanimari temple, turn right and proceed for about 1kms. The shelter is on the left side of the road. Distance from the block headquarter is about 15 kms.	Natunbash C.S. Pry. School	150
8		Follow the Sitai road leading towards Mathabhanga upto Adabari Ghat,cross he river by boat and get down at the ghat, turn left and follow the katcha road for about 2kms.Distance from the Block head quarter is about 14 kms approx.	Singimari saranati Pry.School	50
9		Follow the Sitai road leading towards Mathabhanga upto Netaji Bazar,turn right and follow the PMGYS up to kaliar hat, turn right and proceed the katcha road up to the School.Distance from the block is about 20 kms approx.	Gabuya Spl.Cadre Pry.School	200
10	Br. Chatra	Follow the Sitai road leading towards Mathabhanga upto Netaji Bazar,turn right and follow the PMGYS up to kaliar hat , cross the bazaar and proceed for about 1.5kms and turn left and follow the katcha road for about 1kms.The shelter is on the left side of the road.Distance from the block headquarter is about 22 kms.	Tamaguri Jr.Basic School	300
11		Follow the Sitai road leading towards Mathabhanga upto Netaji Bazar,turn right and follow the PMGYS up to Nakarjan Hospital,turn left and follow the unmetteled road for about 2kms.the Shelter is on the left side of the road. Distance from the Block headquarter is about 25kms.	Singimari No.II Pry.School.	300
12	Sitai-I	Follow the Sitai road, cross the BDO's Office and proceed for about 300 mts. The School is on the left side of the road. Distance from the block head quarter is abouts 300 mts.	Sitai High School	500
13		Follow the Sitai road, cross the BDO's Office and proceed up to Sitai Chowpathi,turn left and follow the Giridhari road up to Giridhari bazaar, cross the bazaar and proceed for about 1km,turn left and follow the katcha road.Distance from the block headquarter is about 12 kms.	Atharojani 4 th Plan Pry.School	200
14	Chamta	Follow the Sitai road, cross the BDO's Office and proceed up to Sitai Chowpathi,turn left and follow the Giridhari road up to Giridhari bazaar, cross the bazaar and follow the road up to Barthar Bazar.the School is on the left side of the road.Distance from the Block headquarter is about 15kms.	Barthar Govt. Pry.School	250
15		Follow the Sitai road, cross the BDO's Office and proceed up to Sitai Chowpathi,turn left and follow the Giridhari road up to Giridhari bazaar, cross the bazaar and follow the road for about 400 mts.The school is on the right side of the road.Distance from the Block headquarter is about 11kms	Chata Adarsh High School	500

TUFANGANJ-I DEV. BLOCK.				
Sl. No.	Name of G.P.	Route Chart for reaching at Flood Shelter	Name of the Flood Shelter cum- Rescue Centre	Accommodation /Capacity
1.	Natabari-I	Vehicle will start from Tufanganj H.Q. to Tufanganj Main Road towards Tufanganj College upto Andaran Fulbari Harirdham High School Chowpathi and Turn Left towards Natabari Bus Stand and proceed towards Banerwar Natabari PWD Gravel Road upto 3 Km and take left turn near the house of Jatindra Nath Das	Bhuchungmari Flood shelter	300

DISTRICT DISASTER MANAGEMENT PLAN, COOCH BEHAR, 2018

		through Kuchcha Rd. upto 1 Km.and proceed.		
2.	Natabari-I	Vehicle will start from Tufanganj H.Q. to Tufanganj Main Rd. towards Tufanganj College upto Andaran Fulbari Harirdham High School Chowpathi and turn left towards Natabari Bus stand and follow Alipurduar PWD Rd. upto Natabari Hospital Boundary and towards Malikhola Pucca Rd. about 1 Km. and right turn proceed about 2 Km.	Bosepara Kutibari Pry.School cum Flood Shelter	225
3.	Natabari-I	Vehicle will start from Tufanganj H.Q. to Tufanganj Main Rd. towards Tufanganj College upto Andaran Fulbari Harirdham High School Chowpathi and turn left towards Natabari Kadamtala Bazar More then turn right towards gravel Rd. about 5 Km. crossing Amtala Bazar and turn left towards 1 Km. and proceed.	Dhogguri G.P.School cum Flood Shelter	225
4.	Natabari-II	Vehicle will start from Tufanganj H.Q. to Tufanganj Main Rd. towards Tufanganj College upto Andaran Fulbari Harirdham High School Chowpathi and turn left towards Natabari Bazar and proceed towards Natabari-I Gram Panchayat and towards upto 1 K.m. and proceed.	Swamiji Smriti Pry.School cum Flood Shelter	350
5.	Natabari-II	Vehicle will start from Tufanganj H.Q. to Maruganj & right turn towards Alodhowa Main Rd. about 3 Km. upto Alodhowa Market & turn right Proceed upto Bhelapeta No.2 4 th Plan Pry. School and found .	Bhelapeta Flood Shelter (Near Bhelapeta No.2 4 th Plan Pry. School)	210
6.	Chilakaha a-I	Vehicle will start from Tufanganj H.Q. to Tufanganj Thana Chowpathi and turn right N.H.31 towards west upto Deocharai More and after crossing the Deocharai More take the first right turn into the gravel Rd. and proceed upto 1.5 Km and find Jaigir Chilakhana A.P.School Flood Shelter.	Jaigirchilakhan a Flood Shelter	300

7.	Chilakhana-I	Vehicle will start from Tufanganj H.Q. to Tufanganj Thana Chowpathi and turn right N.H.31 towards west upto Chilakhana Bazar Chowpathi then right turn at Haribari towards Dhan and Bansh Bazar (Old Police Fari) and turn left towards west gravel Rd. upto 1.5 Km. and proceed.	Paschim Kutibari 5 th Plan pry.School cum Flood Shelter	220
8.	Chilakhana-II	Vehicle will start from Tufanganj H.Q. to Tufanganj Thana Chowpathi and turn right N.H.31 towards west upto Chilakhana –II Gram Panchayat and turn right towards Pucca Rd. upto 5 Km. and turn left and proceed.	Nowkhuli Katibar Pry. School cum Flood Shelter	225
9.	Maruganj	Vehicle will start from Tufanganj H.Q. to Tufanganj Thana Chowpathi and turn right N.H.31 towards west upto Bhelakopa Bus Stop and turn right towards North via Kaljani river Bundh cum Rd.2 Km. and proceed.	Chhatowa A.P. School cum Flood Shelter	205
10.	Marugang	Vehicle will start from Tufanganj H.Q. to Tufanganj Thana Chowpathi and turn right towards NH31 upto Maruganj Hospital about 12 K.M and turn left towards PMGY Pucca Road upto 3.5 K.M via Hatkhola before River Torsha Bundh and proceed.	Bhelokopa No.2 Govt.Pry.School cum Flood Shelter	400
11.	Maruganj	Vehicle will start from Tufanganj H.Q. to Tufanganj Thana Chowpathi and turn right N.H.31 towards west upto Maruganj High School and proceed left side.	Maruganj J.B.School cum Flood Shelter , Maradanga	200

DISTRICT DISASTER MANAGEMENT PLAN, COOCH BEHAR, 2018

12.	Nakkatigachh	Vehicle will start from Tufanganj H.Q. to Tufanganj Thana Chowpathi and turn right N.H.31 towards west upto Chamta More and take left turn towards Pucca Rd. upto Nakkatigachh High School East about 11Km. and proceed left side(Nakkatigachh Jr.Basic School Flood Shelter).	Nakkatigachh Jr.Basic School cum flood Shelter, (Dhadial)	400
13.	Nakkatigachh	Vehicle will start from Tufanganj H.Q. to Tufanganj Thana Chowpathi and turn right N.H.31 towards west upto Chamta More and take left turn towards Balabhut Pucca Rd. upto Dwiparpar Bazar and turn left towards Guneswaridham Pry.School Rd. and crossing towards 4 Km.to the same route Debagram – Harirhat More and turn right towards 1 Km. and proceed.	Debagram No.1 A.P.School cum Flood Shelter	200
14.	Nakkatigachh	Vehicle will start from Tufanganj H.Q. to Tufanganj Thana Chowpathi and turn right N.H.31 towards west 1 Km. upto Chamta Chowpathi Karjee Para more turn right towards 1500 mtrs and proceed.	Chamta No.1 A.P.School cum Flood Shelter	210
15..	Deocharai	Vehicle will start from Tufanganj H.Q. to Tufanganj Thana Chowpathi and turn right N.H.31 towards west 500 mtrs ahead Balarampur Chowpathi towards Balaghat upto Deocharai Bazar and towards Deocharai Gram Panchayat and proceed.	Deocharai J.B.School cum Flood Shelter	325
16.	Deocharai	Vehicle will start from Tufanganj H.Q. to Tufanganj Thana Chowpathi and turn right N.H.31 towards west upto Cooch Behar Rail Ghumti and turn left upto Dewanhat Chowpathi and turn left towards Balarampur Bazar and Northern upto 3Km. and proceed.	Chowkushi Balarampur Flood Shelter	300
17.	Deocharai	Vehicle will start from Tufanganj H.Q. to Tufanganj Thana Chowpathi and turn right N.H.31 towards west upto Chilakhana Bazar Chowpathi then take left turn towards Karjee para Pry.School Pucca Rd. upto 2.5 Km.and turn right towards Kaljani Bundh about 1 Km. and proceed.	Baxirkuthi Bapuji 4 th Plan Pry.School cum Flood Shelter	200
18.	Deocharai	Vehicle will start from Tufanganj H.Q. to Tufanganj Thana Chowpathi and turn right N.H.31 towards west upto Chilakhana Bazar Chowpathi then take left turn towards Kaljani A.P.School about 4.5 Km. and proceed.	Kaliganj A.P.School cum Flood Shelter	230
19.	Deocharai	Vehicle will start from Tufanganj H.Q. to Tufanganj Thana Chowpathi and turn right N.H.31 towards west upto Chilakhana Bazar Chowpathi then take left turn towards Karjee para Pry.School and followed.	Uttar Deocharai Karjee Para 5th Plan Pry.School cum Flood Shelter	225
20	Balabhut	Vehicle will start from Tufanganj H.Q. to Tufanganj Thana Chowpathi and turn right N.H.31 towards east upto Langal gram Tephathi and turn right towards Gopalerkuthi, Assam Border Pucca Rd. upto Balabhut Bazar Chowpathi and turn left again towards Char Jhaokuthi gravel Rd. via Ranpagli, Assam about 5Km from Ranpagli and proceed	Char Jhaou kuthi 5th Plan Pry.School	200
21	Balabhut	Vehicle will start from Tufanganj H.Q. to Tufanganj Thana Chowpathi and turn right N.H.31 towards west upto Chamta More and take left turn towards Balabhut Pucca Rd. upto Kadamtala and turn left towards pucca Rd. near Md. Abdul Rejjak Ali's House and proceed.	Rajarkuthi Flood Shelter near Rajar Kuthi A.P.School	250

DISTRICT DISASTER MANAGEMENT PLAN, COOCH BEHAR, 2018

22	Balabhut	Vehicle will start from Tufanganj H.Q. to Tufanganj Thana Chowpathi and turn right N.H.31 towards east upto Langalgram Tepathi and turn right towards Gopalerkuthi, Assam Border Pucca Rd. upto Balabhut Gram Panchayat and proceed at Balabhut Flood Shelter.	Balabhut Flood Shelter	315
23	Balabhut	Vehicle will start from Tufanganj H.Q. to Tufanganj Thana Chowpathi and turn right N.H.31 towards east upto Langal gram Tepathi and turn right towards Gopalerkuthi, Assam Border Pucca Rd. upto Dakshin Balabhut 4th Plan Pry. School and followed.	Dakshin Balabhut 4th Plan Pry. School cum Flood Shelter	225
24	Balabhut	Vehicle will start from Tufanganj H.Q. to Tufanganj Thana Chowpathi and turn right N.H.31 towards east upto Langal gram Tepathi and turn right towards Gopalerkuthi, Assam Border Pucca Rd. upto Balabhut Bazar Chowpathi & turn left beside G.P. Office upto Ferry Ghat . Crossed river and proceed about 3 K.M. south side of Char Balabhut and found.	Char Balabhut 4th Plan pry. School cum Flood Shelter	200
25	Balabhut	Vehicle will start from Tufanganj H.Q. to Tufanganj Thana Chowpathi and turn right N.H.31 towards east upto Langal gram Tepathi and turn right towards Gopalerkuthi, Assam Border Pucca Rd. upto Balabhut Bazar Chowpathi & turn left beside G.P. Office upto Ferry Ghat . Crossed river and proceed about 3 K.M. north side of Char Balabhut and found.	Char Balabhut MSK cum Flood Shelter	250
26	Balarampur-I	Vehicle will start from Tufanganj H.Q. to Tufanganj Thana Chowpathi and turn right N.H.31 towards west upto Cooch Behar Rail Ghumti and turn left upto Dewanhat Chowpathi and turn left towards Balarampur Bazar and northern upto 3 Km. and proceed.	Sholadanga C.S.Pry. School cum Flood Shelter	330
27	Balarampur-II	Vehicle will start from Tufanganj H.Q. to Tufanganj Thana Chowpathi and turn right N.H.31 towards west upto Cooch Behar Rail Ghumti and turn left upto Dewanhat Chowpathi and turn left towards Balarampur Bus Stand at Battala and turn right to Pucca Rd. leading to Chowkushi Balarampur about 5Km. towards Culvert and proceed.	Shouldhukri 5th plan Pry. School cum Flood Shelter	230

Tufanganj-II Dev. Block

Sl. No.	Name of G.P.	Route Chart for reaching at Flood Shelter	Name of the Flood Shelter cum- Rescue Centre	Accommodation /Capacity
1	Bhanukumari-i	GP HQ to Flood shelter-via Subhas palli Road 1.5km	BOXIRHAT HIGH SCHOOL	800
2	Bhanukumari-ii	GP HQ to Flood shelter-Mantani Kalibari, Paglarhat Bazar Left Turn 7km	DHALDABRI NO. 2 PRIMARY SCHOOL	350
3	Falimari	GP HQ to Straight Road to reach Flood shelter- 0.5km	FALIMARI G.P.SCHOOL	250
4	Rampur-ii	GP HQ to Flood shelter-Via Rampur Bazar & Turn Left 2.5km	RAMPUR GIRLS HIGH SCHOOL	400
5	Rampur-i	GP HQ to Rail Gate & Then Right Turn Proceed to Flood shelter-Via Kathal Tola More 5.00km	NEZIRAN DEOTIKHATA PRIMARY SCHOOL	400
6	Mahishkuchi-i	GP HQ to Left Turn Mahiskuchi Bazar follow Atara & Left Turn Flood shelter- 1.5km	FERSABARI NETAJI VIDYAPITH	350

DISTRICT DISASTER MANAGEMENT PLAN, COOCH BEHAR, 2018

7	Mahishku chi-ii	GP HQ to Left Turn & then Right Turn to follow main Road Via Takoamari Bazar & Flood shelter- 1.5 km	TOKOAMARI GOVT. PRIMARY SCHOOL	200
8	Salbari-i	GP HQ to Left Turn Ridak Bridge then Riht Turn to reach Flood shelter- 2.50km	BANSHRAJA PART II KUTHIBARI PRIMARY SCHOOL	200
9	Salbari-ii	GP HQ to towards Nayarhat Bazar Samabay Samity & Godwon & to reach Flood shelter- 2.50km	BAZRAPUR SPL. CADRE PRIMARY SCHOOL	200
10	Barokodal ii	GP HQ to Right Turn Flood shelter- 1.5km	HARIPUR RABINDRA VIDYAPITH	400
11	Barokodal ii	GP HQ Via Mechkokha Road Flood shelter- 2.00km	BEGARKHATA A.P. SCHOOL	200
12	Rampur-ii	GP HQ to Flood shelter-Via Rampur Bazar 4.00km	DAKSHIN RAMPUR NO. 2 5TH PLAN PRIMARY SCHOOL (DAKSHIN RAMPUR)	250
13	Rampur-ii	GP HQ to Left Turn Flood shelter- 2.50km	JALDHOA NO. 2 SC PRIMARY SCHOOL	200
14	Falimari	GP HQ to Falimari Bazar & Left Turn to Flood shelter- 3.50km	FALIMARI A.P. SCHOOL	300
15	Bhanukum ari-i	GP HQ Via Raidak 2 River Flood shelter- 5km	CHHIT BOROLOWKUTHI PRIMARY SCHOOL	550
16	Falimari	GP to Nayarhat Bazar & North About Two(02) km.	Falimari High School	500

DISTRICT DISASTER MANAGEMENT PLAN, COOCH BEHAR, 2018

Evacuation Plan: Mathabhanga I			
Name of the Zone	Name of Zonal & Asstt. Zonal Officer	Name of Vulnerable area	Name of the rescue centre with accommodation capacity
Kedarhat G.P. area Zone – I	1. Sri. Nayendra Pradhan, Insp. BCW 2. Sri Dipak Sarkar ,Sahayak	1. Indrekuthi 2. Rangapani Balasi 3. Nityanandi4. Magurmari 5. Kanchakawa 6. Joreshimuli 7. Kesharibari 8. Giladanga	1. Joreshimuli High School (FS) 500 2. Chhoto Kesharibari GP School, 100 3. Pakhihaga Flood Shelter, 300 4. Indrer Kuthi 5 th Plan Pry. School, 100 5. Joreshimuli GP School, 500
Gopalpur G.P. area Zone - II	1. Sri Rakesh Jha, SAE (AI) 2. Sri Angshu Barman, NS	1. Upanirpar 2. Bhogramguri 3. Chhat Dhandhunia	1. Upanirpar Pry. School, 100 2. Dhandhunia Pry. School, 200 3. Bhogramguri Harisava Pry. School, 200
Nayerhat G.P. area Zone – III	1. Asit Baran Chakroborty Relief, Sri Swapan Kr Dey,Sahayak	1. Shimulguri 2. Debattar Panigram 3. Chongarkhata4. Putimari 5. Genduguri (part)	1. Ichhaganj S. Ch. High School, 500 2. Nayerhat Pry. School, 100 3. Genduguri Harisava Pry. School, 200
Hazrahat – I G.P. area Zone – IV	1. Sri Debasis Paul,CI, 2. Anayet Hossian, Sahayak	1. Daibhangi 2. Mahimerkuthi 3. Balashi 4. Uttar Daibhangi 5. Chhat Pakhihaga	1. Uttar Daibhangi 5 th Plan Pry. School, 100 2. Daibhangi Pry. School, 100 3. Balasi N. Pry. School, 100 4. Mahimerkuthi Pry. School, 100 5. Beltapara Pry. School, 100 6. Hazrahat H. Ch. High School, 500
Hazrahat – II G.P. area Zone – V	1. Sri Surajit Roy, SEO PS 2. Sri Uttam Roy, Secretary	1. Khaterbari (East) 2. Khaterbari (West) 3. Bhangamore	1. Khaterbari GP School, 100 2. Khaterbari 5 th Plan Pry. School, 100 3. Barodola Khaterbari Pry. School, 100 4. Bhangamore AP School, 100 5. Bhangamore GP School, 100
Bairagirhat G.P. area Zone – VI	1.Sri Paresh Ch. Barman, BWO Sri Sushil Ch. Roy, EA	1. Duaisuai2. Chenakata 3. Kuktikata 4. Tetulerchhara 5. Satgachi	1. Chenakata Pry. School, 100 2. Tetulerchhara Pry. School, 100 3. Kuktikata Jr. Basic School, 100 4. Duaisuai Pry. School, 100
Pachagarh G.P. area Zone – VII	1. Sri. Samir Saha, Sup. SHG 2. Sri Manojit Kr Ghosh, GP Sahayak	1. Chhat Khaterbari 2. V.VG Manabari 3. Baishguri4. Tekunia 5. Pachagarh 6. Barokawardera	1. Chhat Khaterbari 5 th Plan Pry. School, 100 2. Vivekananda Vidyamandir, 500 3. Fishermen Coum. Hall at Chhatkhaterbari, 100 4. Fakirerkuthi Pry. School, 100 5. Kalakranjan Pry. School, 100
Shikarpur G.P. area Zone – VIII	1.Sri Tapas Barman, BC 2. Sri Dhananjay	1. Nalangibari 2. B.G. Kuta 3. Gadelerkuthi	1. Purba Nalangibari Pry. School, 100 2. B.G. Kuta Jr. Basic School, 200 3. Gadelerkuthi Pry. School, 100

DISTRICT DISASTER MANAGEMENT PLAN, COOCH BEHAR, 2018

	Sarkar, Sahayak	4. Barodola	4. Mohanpur S.V.M.H. School, 500
Kurshamari G.P. area Zone – IX	1. Sri. Ratul Ghosal, FEO 2. Sri. Nripendra Nath Gope, GP, Sahayak.	1. Barakhalishamari 2. Mahischaru 3. Abashratanpur 4. Daluarpar	1. Abash Ratanpur Jr. Basic School, 100 2. Mahischaru Jr. Basic School, 100 3. Barakhalishamari Pry. School, 100 4. Ratherdanga A.P. School, 100 5. Kurshamari High School, 500
Jorepatki G.P. area Zone X	1. Munna Mandal, JE (RWS) 2. Biswajit Saha, Secretary	1. Shibpur 2. Panaguri 3. Nendarpar 4. Chandamari 5. Jorepatki 6. Chhat Jorepatki 7. Bochagari 8. Bhurkuldanaga 9. Kharija Kawardera 10. Kodaldhowa (MTB – II) 11. Chakichhara (MTB – II)	1. Shibpur High School, 200 2. Jorepatki High School, 500 3. Jorepatki 5 th Plan Pry. School, 200 4. Chhat Jorepatki Pry. School, 500 5. Nagar Gopalganj Pry. School, 100 6. Jorepatki Jr. Basic School, 100 7. Shibpur Jr. Basic School

DISTRICT DISASTER MANAGEMENT PLAN, COOCH BEHAR, 2018

Mathabhanga-II Development Block				
Sl. No.	Name of G.P.	Route Chart for reaching at Flood Shelter	Name of the Flood Shelter Cum-Rescue Centre	Accommodation Capacity
1	A.K.Paradubi	1. Opposite side of S.S.B. Camp Road Hindustanmore, 1.5 k.m. from Block Office	1.Paschim baraibari 5th plan pry school	300
2	A.K.Paradubi	2.5k.m. from A.K.Paradubi G.P.Office.	2. A.K.Paradubi Paradubi high school	300
3	A.K.Paradubi	3. 3 k.m. from Block Office towards Nishiganj.	3.New Mathabhanga High School	400
4	A.K.Paradubi	4.Block Head quarter Flood Shelter.	4.Block Head quarter Flood Shelter	600
5	Premerdanga	1.Jhauguri Spl cadre, 5 k.m. from Premerdanga G.P.Office, via PMGY Road.	1. Jhauguri Spl Cadre.	300
6	Premerdanga	2.Khattimari B.B.High School, From G.P.Office via Khattimari PWD Road 5k.m.	2. Khattimari B.B.High School	300
7	Premerdanga	3.KALAPANI High School from G.P.Office via Khattimari , 9k.m.	3.Kalapani High School.	400
8	Premerdanga	4 .Premerdanga Dewan Barman High School, attached to Premerdanga G.P.Office.	4.Premerdanga Dewan Barman High School.	500
9	Premerdanga	5.Shalmara No-2 Pry School. Via KhattimariPWD Roadvia battala,6 k.m. from Gp.Office	5. Shalmara no-2 pry school..	300
10	Nishiganj-i	1.Dolongmore to Bhojanerchhara via Tekunia, 18 k.m. from Block Office.	1. Bhojanerchhara pry school.	300
11	Nishiganj-i	2. Kodaldhoa pry school via Tekunia, 24 k.m. from Block Office.	2.Kodaldhoa pry school.	300
12	Nishiganj-i	3. Sitkibari Pry School,4k.m. from G.P.Office- Nishiganj-I	3. Sitkibari Pry School.	300
13	Latapota	1.Dolongmore to Souderbosh via Ghoksadanga P.S. 6 K.M. from latapota G.P.Officem.	1. Souderbosh pry school	400
14	Latapota	2.BDO ,Office to Latapota A.P.School,2k.m. from Latapota G.P.Office	2. Latapota A.P.School.	300
15	Latapota	3.B.D.O Office toSouderbosh via Hari mandir 4k.m. from G.P.Office.	3.Souderbosh Pry School(Harimandir)	350
16	Latapota	4 .Putimari Flood Shelter via Latapota G.P.Office via Harimandir more 14 k.m. from G.P.Office	4.Putimari Flood Shelter.	250
17	Latapota	5.Putimari High School, From Latapota G.P.Office, via Hari mandir, 14k.m. from G.P.Office.	5. Putimari High School.	300
18	Ghoksadanga	1.Velakoba J.B.School, From Ghoksadanga G.P.Office via Baroshimulguri.	1. Bhelakoba J.B.School.	300
19	Ghoksadanga	3. Khopaduli Pry School, From Ghoksadanga G.P.Office via Baroshimulguri. 7 k.m. from G.P.Office.	2.Khopaduly pry School.	300

DISTRICT DISASTER MANAGEMENT PLAN, COOCH BEHAR, 2018

20	Ghoksadanga	3. Bagmarasukandighi G.P.School,From Ghoksadanga G.P. Via satsisherhat, 7k.m.from G.P.Office.	3. Bagmara sukandighi G.P.School.	300
21	Barasoulmari	1.Dolongmore toBarasoulmari G.P.Office to singijani. 2k.m.from G.P.Office	1. Singijani Flood Shelter	400
22	Barasoulmari	2.BDO ,Office toBarasoulmari to Purbabalasundar, via jigabarighat, 2k.m. from G.P.Office Ksheti J.B.High School via G.P.Office, 10 k.m. from G.P.Office.	2. Purbabalasundar pry school	300
23	Barasoulmari	3.B.D.O Office to paschim balasundar pry school via Daikhaoa MORE, 15 k.m. from G.Poffice.	3.Balasundar West PRY school	300
24	Barasoulmari	4 Barasoulmari to mukuldanga No-2 Pry School via G.P.Office on PMGY Road , 7 K.M.. from G.P.Office	4.Mukuldanga No-2 Pry School	350
25	Ruidanga	1.B.D.O Office to Ruidanga via Rangamati Pry School 9k.m. from G.P.Office	5. Rangamati Pry School	300
26	Ruidanga	2.Ruidanga R.R.Pry School from G.P.Office, via Ramthenga,7 k.m. from G.Poffice	6.Ruidanga R.R.Pry School	350
27	Ruidanga	3. Ruidanga S.P.Pry School via paschim dawaguri	3.Ruidanga S.P.Pry School	400
28	Ruidanga	4. Atpukuri High School attached to A.K.Paradubi G.P.Office	4. Atpukuri High Schooll	500
29	FULBARI	1.Dolongmore to Fulbari to Moronga via Jigabarighat.	1. Tangnamari A.P.School.	400
30	FULBARI	2.BDO ,Office to Ksheti J.B.High School via G.P.Office, 10 k.m. from G.P.Office.	2. Ksheti J.B.School	300
31	FULBARI	3.B.D.O Office to Ksheti High School via G.P.Office, 10 k.m. from G.Poffice.	3.Ksheti High School.	300
32	FULBARI	4. Fulbari G.P.Office to Kharija Ksheti , 4k.m. from G.P.Office	4.Kharija ksheti Pry School.	500
33	FULBARI	5.B.D.O Office to Fulbari J.B.School via Sarkarerdanga, 8k.m. from GP.FFICE.	5. Fulbari J.B.School.	300
34	FULBARI	6.Daribosh S.C.Pry School, via Fulbari High School.	6.Daribosh S.C.Pry School	500
35	FULBARI	7.Nigamananda J.B.School, via Fulbari Bazar, 5k.m. from G.P.office	7.Nigamananda J.B.School	300
36	FULBARI	8.Daribosh 5th plan pry school.From B.D.O.Office to Daribosh 5th plan via PMGY ROAD, 13 K.M. FROM g.p.Office	8.Daribosh 5th plan pry School	300

DISTRICT DISASTER MANAGEMENT PLAN, COOCH BEHAR, 2018

Evacuation plan: Sitalkuchi Development Block				
Name of the GP	Name of the villages/ vulnerable areas	Name of the Rescue Centre	Accommodation capacity	Route
Bhawairthana	Kurshamari	Kurshamari 5th Plan Primary School	100	Shibpur Road
	Maghpala	Maghpala AWC & Bhogdabrichar 5th Plan Primary School	200	via Nishiganj Road
	Bhogdabri	Bhogdabri AP School	100	Bhawairthana Road
	Bhawairthana	Bhawairthana govt. Primary School & Bhawairthana High School	500	Bhawairthana Road
	Chhotosalbari	New Bhawairthana 5th Plan Primary School	200	Bhawairthana Road
Chhotosalbari	Chhotosalbari	Jamiruddin High School	400	Panchagarh Road
	Sarbeswarjoyduar	Chhotosalbarichar 5th Plan Primary School and Sarbeswar Joyduar No. 1 AP School	500	Panchagarh Road
Khalishamari	Mahishmuri	Mahishmuri SP Primary School and Salbari BOP Flood Shelter	200	Jatamari to Mahishmuri via Sarkarerhat Road
	C.K. Khalishamari	Ekramia High Madrassa	500	
	ChhotoKhalishamari	ChhotoKhalishamari AP School and Rupkanta Shishu Shiksha Niketan	200	Panchanan Road
	Jatamari	Jatamari GP & Jatamari SC Primary School	200	Jatamari & Panchanan Road
Barokoi mari	Rangamati	Rangamati Govt. Primary School	200	Dakghara rangamati Road

DISTRICT DISASTER MANAGEMENT PLAN, COOCH BEHAR, 2018

Evacuation Plan: Haldibari Development Block				
Name of G. P.	Name of Primary School cum Flood Shelter / Govt. Shelter	Capacity.	Latitude & Longitude of the Flood Shelter	Details of Route
Per-Mekhliganj	Kamatbindi G. P. School	30 Nos.	26°17'56.4" N 88°54'00.7" E	HQ toward Haldibari Bazar via Barerdanga, Dewanganj bazaar then turn left towards permekhliganj GP after crossing iron bridge turn right and move 2.5kms ahead near Teesta Embankment.
Per-Mekhliganj	Daripattani A. P. School	30 Nos.	26°17'41" N 88°58'13.1" E	HQ toward Haldibari Bazar via barerdanga, dewanganj bazaar then turn left towards permekhliganj GP after crossing iron bridge turn right and move 2kms ahead via Bhujalipara BOP more ahead.
Per-Mekhliganj	Naltipara Govt Primary School	30 Nos.	26°18'20.7" N 88°53'07.8" E	HQ toward Haldibari Bazar via Barerdanga, Dewanganj Bazaar then turn left towards Permekhliganj GP after crossing iron bridge turn right and move via Kamatbindi GP School and then turn left via bundh 100 meters ahead.
Per-Mekhliganj	Per – Mekhliganj (Sc) Primary School	30 Nos.	26°18'32.6" N 88°52'06.3" E	HQ toward Haldibari Bazar via Barerdanga, Dewanganj Bazaar then turn left towards Permekhliganj GP Office after crossing GP Office move 100 meters ahead.
Per-Mekhliganj	Bajejama A. P. School	30 Nos.	26°19'40.0" N 88°51'14.7" E	HQ toward Haldibari Bazar via Barerdanga, Anguldekha , towards Beltoli Road 2km ahead.
Boxiganj	Boxi-Bibiganj Junior Basic School	50 Nos.	26°21'32.5" N 88°49'35.9" E	HQ toward Haldibari Bazar via Bholarhat More turn left via Kakpara More 3kms ahead.
Boxiganj	Boalmari G. P. School	30 Nos.	26°20'21.1" N 88°50'23.0" E	HQ toward Haldibari Bazar via Barerdanga, Anguldekha , towards Beltoli Road up to Boalmari more and turn left 50 meters ahead.
Boxiganj	Boxiganj No. 2 Payasti Primary School	30 Nos.	26°21'42.9" N 88°49'28.1" E	HQ toward Haldibari Bazar via Barerdanga, Anguldekha , towards Beltoli Road up to Boalmari more and turn left 1 km ahead.
Boxiganj	Kamala Kanta High School	30 Nos.	26°19'56.5" N 88°49'45.7" E	HQ toward Haldibari Bazar via Barerdanga, upto Anguldekha more.
Boxiganj	Basarajbala N P School	30 Nos.	26°21'10.6" N 88°48'35.3" E	HQ toward Haldibari Bazar via Bholarhat more turn left joginder more again turn left go upto kalibari more and turn right upto kadamtala more turn left towards teesta canal.
Boxiganj	Bibiganj Junior Basic School	30 Nos.	26°21'13.8" N 88°50'06.4" E	HQ toward Haldibari Bazar via Bholarhat More and towards Bolarhat Bazar and turn right towards Teesta Embankment.

DISTRICT DISASTER MANAGEMENT PLAN, COOCH BEHAR, 2018

Evacuation Plan: Mekhliganj Development Block			
Block	GP	Location	Evacuation Procedure
Mekhliganj	Ranirhat	Adjacent to Chat Dhulia Baldiahati AP School	Habitants residing at the river side of the embankment of river Jaldhaka can be shifted to the shelter which is at the other side of the embankment
Mekhliganj	Uchalpukuri	Adjacent to 175 Dhulia Khalisa 5th Plan Pry. School	Habitants residing at the river side of the embankment of the river Jaldhaka can be shifted to the shelter by vehicles as approach road is there.
Mekhliganj	DO	Adjacent to Kasemerhat Pry. School	Habitants residing at the river side of the embankment of the river Jaldhaka can be shifted to the shelter, at a walking distance from the embankment.
Mekhliganj	Niztaraf	Adjacent to Niztaraf GP office	Habitants of the river island of river Teesta to be ferried to the shelter and those who are at the river side of the embankment can be shifted by vehicles as approach road is there.
Mekhliganj	Niztaraf	Adjacent to 125 Kharkharia 5th Plan Pry. School	Habitants who are at the both side of the river Teesta embankment can be shifted by vehicles as approach road is there. This shelter is at a distance of 4 Km.(approx.) from the embankment.
Mekhliganj	Kuchlibari	119 Andaran Kuchlibari	Habitants of the river island of river Teesta to be ferried then to be shifted by vehicles to the shelter. Habitants who are at the other side of the embankment of river Teesta can be shifted by vehicles as approach road is there. This shelter is at a distance of 2 Kms.(approx.) from the embankment.
Mekhliganj	Kuchlibari	Adjacent to 112 Upenchowki Pry. School	Habitants who are at the other side of the embankment of river Teesta can be shifted by vehicles as approach road is there. This shelter is at a distance of 4 Kms.(approx.) from the embankment.
Mekhliganj	Kuchlibari	Adjacent to 25-Teesta Payesti Upper Pry. School	Habitants of the river island of river Teesta to be ferried to the shelter, at the other side of the embankment.
Mekhliganj	Kuchlibari	Adjacent to Harakanta Pry. School	Habitants who are at the other side of the embankment of the river Teesta can be shifted by vehicles as approach road is there. This shelter is at a distance of 2 Kms.(approx.) from the embankment.

Mekhliganj and Haldibari Municipality					
Sl No.	Name of Municipality	Name of Low Land	Route Chart For Reaching Temporary Rescue Shelters	Name of Rescue Shelter	Capacity Of Rescue Shelter (In Family)
1	Mekhliganj	Ward No.3	Jalpesh Road App. 1km.	Mekhliganj High School (HS)	140
		Ward No.7	Jalpesh Road App. 1km.	Mekhliganj High School (HS)	91
		Ward No.8	Housing Raod App. 500 mtr.	Mekhliganj Girls High School	125
		Ward No.9	Puran Bazar Raod App. 500 mtr.	Mekhliganj Girls High School	110
		Ward No.1	Mekhliganj Hospital Road app.500 mtr.	Singha Spl. Cadre F.P. School	100
		Ward No.2	Mekhliganj Hospital Road app. 1 km	Mekhliganj High School (HS)	150

DISTRICT DISASTER MANAGEMENT PLAN, COOCH BEHAR, 2018

		Ward No.4	Mekhliganj Road app. 500 mtr.	Mekhliganj High School (HS)	75
		Ward No.5	Kalipara Road app. 1 km	Mekhliganj High School (HS)	65
		Ward No.6	Housing Road 500 mtr.	Mekhliganj Girls High School	75
2	Haldibari	Ward No.1	Haldibari Main Road app 1.5 km	Netaji Subhash Mahavidhyalaya	355
		Ward No.2	Haldibari Main Road app 1.5 km	Netaji Subhash Mahavidhyalaya	310
		Ward No.5	Rail line Road app. 1.5 km	Haldibari High School	425
		Ward No.8	Haldibari Main Road app. 1.5 km	Haldibari Girsl High School	205
		Ward No.11	Haldibari Main Road app 2 km	Netaji Subhash Mahavidhyalaya	330

4.05 List of BOP in different Blocks.

Dinhata- I , II & Sitai Dev. Block

Name of Block	Name of GP	Name of BOP	Adjoining mouzas for which information may be obtained from BOP	Contact No. of the CC/ACC
Dinhata-II	Naziehat-I	Hutch BOP 101 Bn. BSF	Hachek Maidam, Kumarganj	8016847407
Dinhata-II	Nazirhat-II	Notafela BOP, 101 BN BSF	Notafela	9434756417
Dinhata-II	Nazirhat-II	Dighaltari BOP, 101 BN	Dighaltari	9434756414
Dinhata-II	Nazirhat-II	Bara Garaljhara BOP, BSF	Baragaraljhara	
Dinhata-II	Nazirhat-II	Chhoto Garaljhara BOP	Chhotogaraljhara	9434756415
Dinhata-II	Nazirhat-II	Ajimpara, BOP,101 BN BSF	Chhatnotafela, Notafela	03582-236222
Dinhata-II	Sahebganj	Shyamganj BOP,101 BN BSF	Shyamganj Chhat Khochabari-II	9434750411
Dinhata-II	Sahebganj	Sachinandan BOP,101 BN BSF	Sachinandan, Chhat Khochabari, Kh/Kalaighati, Bil Kalaighati	9434756410
Dinhata-II	Sahebganj	Sahebganj BOP,101 BN BSF	Sahebganj	9434756409
Dinhata-II	Sahebganj	Durganagar,142 BN BSF	Sahebganj (E), Sahebganj (W),	9434756408
Dinhata-II	Sahebganj	Kalaighati BOP 101 BN BSF	Kalaighati	9434859189
Dinhata-II	Sahebganj	Dhorla BOP, 101 BN BSF	East Sahebganj	
Dinhata-II	Bamanhat-II	Kalmati-I BOP,142 BN BSF	Kalmati	9434756406
Dinhata-II	Bamanhat-II	Kalmati-II BOP,142 BN	Kalmati	9434756407

DISTRICT DISASTER MANAGEMENT PLAN, COOCH BEHAR, 2018

		BSF		
Dinhata-II	Bamanhat-II	Atialdanga BOP,142 BN BSF	Atialdanga	9733474941
Dinhata-II	Bamanhat-II	Badalgiri BOP,142 BN BSF	Badalgiri	9434756404
Dinhata-II	Chowdhurihat	Jagirbalabari BOP, 42 BN BSF	Jaigirbalabari	M-9434756403
Dinhata-II	Chowdhurihat	Chowdhurihat, 182 BN BSF	Khitaberkuthi-II	M-9434756402
Dinhata-II	Chowdhurihat	Jhikri BOP, 42 BN BSF	Jhikri	9434756393
Dinhata-II	G/Nayarhat	Karala BOP,81 BN BSF	Kisamat Karala 1, Karal	9434756397
Dinhata-II	Sukarurkuthi	Seoti-I BOP,42 BN BSF	Seoti-I	9434756393
Dinhata-II	Sukarurkuthi	Seoti-II BOP, 42 BN BSF	Seoti-II	9434756391
Dinhata-II	Sukarurkuthi	BoshKotal BOP, 124 BN BSF	Boskotal, Kisamat Karala 2	9434756396
Dinhata-II	Sukarurkuthi	Tharaikhana BOP, 124 BN BSF	Tharaikhana	7047065203
Dinhata-I	Okrabari	Panchadhoji BOP	1.Panchadhoji, 2.Indra Narayan, 3.Kowrai,4.Dukha Bholar Kuthi	H.Q 124 BN BSF,Roof NAGAR,Cooch Behar,03582241498
Dinhata-I	Gitaldaha-II	Gitaldaha BOP	1.Bhoram Payesti, 2.Bhoram Payesti (S), 3. Badur kuthi, 4. Jari dharla 5. Dewanbosh-I	H.Q.124 Bn.BSF,Roop Nagar,Cooch Behar,035822499
Dinhata-I	Gitaldaha-I	Narayanganj BOP	1.Rathinandan 2 R.K.payesti.3.Konamukta.4.Bhoram,E.	H.Q. 124 Bn. BSF, Roopnagar,Cooch Behar,03582-241500
Dinhata-I	Gitaldaha-I	Kharija Haridas BOP	1.Kh. Haridas, 2.Bhoram,W. 3. Konamukta part	H.Q.124.Bn, BSF, Roop Nagar, Cooch Behar.03582-241501
Dinhata-I	Bara soulmari	Srilanka BOP	1.Singimari Madnakura, 2. Kh. Batrigachh (E & W), 3.andaran Singimari 4.Singimari, 5. Atiabari, 6. Chhotojhila 7. Batrigachh.	H.Q 124 Bn. BSF, Roop Nagar, Cooch Behar.03582-241502
Sitai	Sitai-II	Dhumerkhata	Kesharibari	
Sitai	Sitai-II	Gossaidighi	Kayterbari	
Sitai	Sitai-II	Sitai	Chamta	
Sitai	Sitai-I	South Chamta	Chamta	
Sitai	Chamta	Satbhandari	Paglar Hat	
Sitai	Chamta	West Chamta	Gunjurichowra	
Sitai	Chamta	Koimari	Babur hat	
Sitai	Chamta	Singimari	Atharojani	

DISTRICT DISASTER MANAGEMENT PLAN, COOCH BEHAR, 2018

MEKHLIGANJ BLOCK

Sl. No.	Name of the BOP	Location of the BOP (Name of GP)	Name of the Officer in the BOP with Mobile Number.	Adjoining mouzas / Booths for which information can be obtained from BOP	Controlling Office (Battalion no.) & Contact number
1	Orang	Niztaraf	Insp. Rana, 9434756260	25- Teesta Payest, 40-Niztaraf, 72-Niztaraf, 75-Niztaraf & 76-Niztaraf under Niztaraf	17-Battalion – 03561-250494.
2	Kuchlibari	Kuchlibari	Insp. Rajesh Kr.Yadav 8670145470	25-Teesta Payesti, 112-Upenchowki Kuchlibari & 110-Bajejama Kuchlibari under Kuchlibari GP	49 – Battalion , 03561-250843.
3	Teesta Payesti	Kuchlibari	Insp. Mahendra Singh - 8114828417	25-Teesta Payesti under Kuchlibari GP	49 – Battalion , 03561-250843.
4	Hemant	Kuchlibari	Insp. Madanlal 9654635858	25-Teesta Payesti & 91Andaran Kuchlibari under Kuchlibari GP	17-Battalion – 03561-250494.
5	Dhaprahat	Kuchlibari	Insp. Dipak 8597781804	25-Teesta Payesti under Kuchlibari GP	17-Battalion – 03561-250494.

HALDIBARI BLOCK

Sl.No.	Name of BoP	Location of BoP(GP name)	Name of the Officer in the BoP with Mobile Nos.	Adjoining mouzas/booth for which information can be obtained from BOP	Controlling Office(Bn. No) & contact nos.
1	Bhujalipara	Per-Mekhliganj	Insp. Sandip Kumar, 9434756209	Per-Mekhliganj G. P.	13 Battlian Raninagar, 03561-248022
2	Barun	Per-Mekhliganj	Insp. Sandip Kumar, 9434756209	Per-Mekhliganj G. P.	49 Battlian Raninagar, 03561-248022
3	Jharsingeswar	Per-Mekhliganj	Insp. Sandip Kumar, 9434756209	Per-Mekhliganj G. P.	49 Battlian Raninagar, 03561-248022

DISTRICT DISASTER MANAGEMENT PLAN, COOCH BEHAR, 2018

4.06 INFRASTRUCTURE VULNERABILITY AGAINST FLOOD

Vulnerability	Cyclone		Flood	
	Population	Area name	Population	Area name
Road network	Not Assessed	Entire area	65%	Cooch Behar, Natabari, Andaran Fulbari, Dhalpal, Maradanga, Mathabhanga, Haldibari, Chamta, Rampur, Sitalkuchi, Sitai, Salbari, Mekhliganj, Kuchlibari, Ranirhat, Dewanhat, Bhojanpur, Chandamari, Baro salbari, Pundimari, Takgach, Madhupur, Patlakhawa, Baneswar, Kedarhat, Gopalpur, Balasi, Khapaidanga, Sika5rpur, Singimari, Tamaguri, Adabari, Dewanganj, Baxiganj, Khalishabari, Gitaldaha, Petla, Gosanimari, Ghoksadanga, Simulguri, Nishiganj, Putimari
Water supply	Not Assessed	Entire area	30%	Cooch Behar, Dinjata, Haldibari, Sitalkuchi, Sitai, Madhupur, Singibari, Pundibari, Rampur, Suktabari, Takagach, Harinchara, Ichhamari, Salmara, Shibpur, Balashi, Daibhanga, Chamta, Shildar, Tamaguri, Baxiganj, Khalishamari, Santinagar, Golenohati, Rajakhora, Balabendar, Patlakhawa, Dharimara, Manabari, Gosanimari,
Hospital	Not Assessed	Entire area		Cooch Behar, Putimari, Natabari, Kutibari, Andaran Fulbari, Dhalpal, Haribari, Maradanga, Mathabhanga, Haldibari, Nowkhuli, Chamta, Rampur, Sitalkuchi, Balabhut, Sitai, Salbari, Mekhliganj, Kuchlibari, Khagribari, Ranirhat, Dewanhat, Bhojanpur, Ghokso, Bhanukumari, Haripur, Chandamari, Baro salbari, Chengmari, Pundimari, Turkanirkuchi, Debagram, Takgach, Madhupur, Patlakhawa, Putimari, Rakhalmari, Gobarchhara, Baneswar, Kedarhat, Gopalpur, Balasi, Khapaidanga, Salmara, Jorepati Sika5rpur, Singimari, Tamaguri, Kajlikura, Panikhawa Adabari, Dewanganj, Baxiganj, Khalishabari, Gitaldaha, Petla, Gosanimari, Ghoksadanga, Simulguri, Nishiganj,
Food stocks & supplies	Not Assessed	Entire area	60%	Cooch Behar, Putimari, Natabari, Madhupur, Singibari, Pundibari, Nowkhuli, Chamta, Shibpur, Balashi, Daibhanga, Chamta, Shildar, Tamaguri, Baxiganj, Gobarchhara, Baneswar, Kedarhat, Gopalpur, Balasi, Khapaidanga, Salmara, Jorepati Sika5rpur, Singimari, Tamaguri, Kajlikura, Rajakhora, Balabendar, Patlakhawa, Dharimara, Manabari, Gosanimari, Panikhawa Adabari, Dewanganj, Baxiganj, Khalishabari, Gitaldaha, Petla
Embankments	Not Assessed	Entire area	65%	Cooch Behar, Takagachh, Rajarhat Geerhari, Hanskhowa, Ghoramara, Sukandighi, Kalpani, Dudherkuthi Dewanbash, Falimari, Malerjhar, Panisala, Jhinaidanga, Singimari, Putimari, Doderhat, Airport, Chakchaka, Putimari, Kodaldhawa, Khaterbari, Adhabari, Kajlikura, Uttar Rangamati, Singimari, Bhuchungamari, Sitalkuchi, Bhelapeta, Balabhut, Chhattowa, Jhalijhali, Ukelirchhara, Amarpur, Ambari, Chilkhana, Giladanga, Joresimuli, Kheti, Barokaimari, Mathabhanga, Moradanga, Panichhara, Maruganj, Taliguri, Madhya Kaljani,
Bridges	Not Assessed	Entire area	40%	Cooch Behar, Putimari, Suktabari, Takagach, Harinchara, Ichhamari, Salmara, Shibpur, Balashi, Daibhanga, Chamta, Shildar, Tamaguri, Baxiganj, Khalishamari, Santinagar, Golenohati, Rajakhora, Balabendar, Patlakhawa, Dharimara, Manabari, Gosanimari, Ukelirchhara, Amarpur, Ambari, Chilkhana, Giladanga, Joresimuli, Kheti, Barokaimari, Mathabhanga, Moradanga, Panichhara, Maruganj, Taliguri,

DISTRICT DISASTER MANAGEMENT PLAN, COOCH BEHAR, 2018

4.7 VULNERABLE ZONE:

Area likely to be inundated during flood season 2018 in Dist. Coochbehar under Coochbehar Irrigation Division

Protected area					
River	Locality	Block	P.S.	Area in hector	Remarks
Torsa	Madhupur under Madhupur G.P.	Coochbehar-I	Kotwali	Approx 15 Hector	Char land which is likely to be Inundated during high flood discharge of river
	Takagachh under Takagachh Rajarhat G.P.	Coochbehar-I	Kotwali	Approx 15 Hector	
Gadadhar	Natabari, Dwarikamari Under Natabari-I G.P.	Tufanganj-I	Tufanganj	Approx 300 Hector	
	Jaigir Chilakhana Under Chilakhana-I G.P.	Tufanganj-I	Tufanganj	Approx 500 Hector	
	Deocharai Under Deocharai G.P.	Tufanganj-I	Tufanganj	Approx 400 Hector	
	Dhadial Under Nakkati G.P.	Tufanganj-I	Tufanganj	Approx 500 Hector	
Raidak-I	Guriarpar, Uttar Dhalpal, Chikliguri Dhalpal-I G.P.	Tufanganj-I	Tufanganj	Approx 70 Hector	
Raidka-II	Bhanukumari Under Bhanukumari G.P.	Tufanganj-II	Boxirhat	Approx 400 Hector	
Sankosh	Dakshin Falimari & Chhat Falimari Under Falimari G.P.	Tufanganj-II	Boxirhat	Approx 900 Hector	
Dudua	Daribash Fulbari Under Barosoulmari G.P.	Mathabhanga-II	Ghoksadanga	Approx 40 Hector	
Mansai	Kodalaha Under Jorepatki G.P.	Mathabhanga-I	Mathabhanga	Approx 60 Hector	

Unprotected area					
River	Locality	Block	P.S.	Area in hector	Remarks
Kaljani	Talai, Jhaukuthi, Char Balabhut Under Balabhut G.P.	Tufanganj-I	Tufanganj	Approx 400 Hector	Char land which is likely to be Inundated during high flood discharge of river
Jaldhaka	Nityanandi Inderkuthi Under Kedarhat G.P.	Mathabhanga-I	Mathabhang a	Approx 130 Hector	
Jaldhaka	Uttar Rangapani Balasi Under Fulbari G.P.	Mathabhanga-II	Ghoksadanga	Approx 50 Hector	
Galandi	Katchakhawa (Uttar) Under Fulbari G.P.	Mathabhanga-II	Ghoksadanga	Approx 40 Hector	
Dharala	Nendarpar Under Jorepatki G.P.	Mathabhanga-I	Mathabhang a	Approx 35 Hector	

CHAPTER - 5

MITIGATION PLAN

5.01 SECTOR WISE VULNERABILITY REDUCTION MEASURES:

Type/ of Sector	Sub sector	Mitigation measures	Department Concerned	Time Frame
Infrastructure Development	IEC activities	Wall writing, IEC on Hazard risk information	Disaster Management Dept.	Throughout the year.
	Road	Restoration of all damaged roads as identified	PWD/Zilla Parishad	Before the monsoon strikes
		PWD (Roads) will take care of approach roads towards specific areas assessed to be vulnerable. Gram Panchayat Pradhans are to take appropriate measures pertaining to their respective areas in matters of ensuring access to village roads especially in vulnerable areas. In this regard sustainability approach needs to be taken.	Irrigation. PWD (Roads) Gram Panchayat, Panchayat Samiti and Zilla Parishad	Before the monsoon strikes
	Embankment	Protection of Weak Bundhs as identified on the both sides of river from erosion	Irrigation Department	May-June
	Bridges	PWD (Roads) will take care of bridges and culverts towards specific areas assessed to be vulnerable. Gram Panchayat Pradhans are to take appropriate measures pertaining to their respective areas in matters of ensuring access to bridges and culverts especially in vulnerable areas.	PWD Gram Panchayat, Panchayat Samiti and Zilla Parishad	Before the monsoon strikes
	Safe Shelters	-A list of schools to be used as shelters will be available with the GP and Block administration along with the names and contact nos. of the nodal persons. Similarly number of victims who are likely to take shelter should be made available with the nodal teachers of the concerned schools. All nodal teachers to be included as members of the BDMC and GPDMC Meeting of the nodal teachers with block and panchayat officials will be conducted. Emergency Preparedness and Response plans of such schools will be prepared and shared with the Block Officials. Required nos of toilets, water points, cooking arrangements, ramps etc. will be in place much before the hazard. Students, teachers and parents teams will be formed for shelter management Specific duties will be allocated and check list will be prepared and made available to all concerned teams. -Do's & Don't's with important contact nos will be written in local language and put in prominent places. -Moreover other safe shelters should be constructed at high land, with good communication facility, Construction code should be followed	Gram Panchayat, Panchayat Samiti and Zilla Parishad & District Inspector of Schools/ Sub Inspector of Schools/Respective Head teachers	May-June

DISTRICT DISASTER MANAGEMENT PLAN, COOCH BEHAR, 2018

	Communication	<p>-Telephone department will ensure and maintain uninterrupted communication system across the district, especially in vulnerable areas.</p> <p>-List of important telephone numbers will be made available to all concerned.</p> <p>-Solar Chargers with multiple charging facilities will be in place in sufficient nos. for charging the mobile phones. Police Wireless Set to be placed in all the PS and should be open for 24 hrs</p>	<p>BSNL SDO BDO Panchayat Samity Police</p>	<p>Before the monsoon strikes</p>
	Drinking water and sanitation	<p>Physical verification of the status of all the drinking water sources and community toilets</p> <p>Appropriate corrective measures will be taken based on the information, received by the verification team. Adequate water facility and distribution will be ensured in all villages by installing new PHE connections and tube wells.</p> <p>Awareness generation Campaign against open defecation will be done extensively under Nirmal Bangla Abhiyan.</p> <p>Identify the place for temporary toilets and bathing places for men and women separately.</p>	<p>Health & Family Welfare Panchayat Samity Gram Panchayat Public Health Engineering NGOs</p>	<p>Before March</p>
	Power	<p>-Physical verification of the cables, transformers, street lights etc will be done and adequate corrective measures will be taken to avoid inconveniences during and post disaster periods.</p> <p>-Solar panels will be fitted to avoid darkness during power cut.</p> <p>-List of generators with telephone nos. of the contact persons will be made available with the concerned officials so that they can hire the services as and when required, or these generators can be put on stand by condition in the safe shelters. Arrangements of the fuel for Generators to be kept ready.</p>	<p>West Bengal State Electricity Distribution Company Limited (WBSEDCL) WEBREDA</p>	<p>Before May-June</p>
	Technology dissemination	<p>-Project planners and managers will make informed choices about the most appropriate technologies for risk reduction in particular contexts. So called 'appropriate' or 'alternative' technologies are well accepted to local level application and community management.</p> <p>-Such technologies can use a range of materials that are easily obtained locally (such as stone, wood, earth), recycled materials and living trees and plants.</p> <p>-Active volunteers, villagers will be informed about the technology being taken up through different orientation programme and meetings.</p>	<p>Disaster Management Department Panchayat Samity Gram Panchayat</p>	<p>Before May-June</p>
Health	IEC activities	<p>IEC materials will be developed on Use of Halogen Tablets, how to prepare safe drinking water using Sodium Hypochlorite, safe use of bleaching powder, how to prepare ORS,</p> <p>-Do's and Don'ts of Sanitary habits, time and dosages of vaccines, how to identify poisonous and non-poisonous snakes bites, First Aid – use of bandages, CPR, etc issues on different materials for distribution amongst the mass.</p>	<p>Health & FW Department, NGO</p>	<p>Before March</p>

DISTRICT DISASTER MANAGEMENT PLAN, COOCH BEHAR, 2018

Health	IEC activities	Health and Family Welfare department will keep ready of sufficient quantum of bleaching powder, halogen tabs. BMOHs will arrange for medicine during and post flood situation	Health & FW Department, NGO	Before March
Animal Resource Development	Vaccination	Livestock Department, will take necessary steps to ensure stock in respect of cattle fodder as assessed and the VS will arrange for cattle vaccine etc. to combat flood situation. VS will also complete the cattle vaccination before heavy rainfall. Pradhans will disseminate the idea of cattle vaccination before monsoon.	Animal Resource Development Department	May-June
	Training	Arrangements of training for Local youths club members, Farmers, and members of SHGs to be made on the health related issues and vaccination, animal care and facilities available for insurance.	Health & Family Welfare, Animal Husbandry, GP, NGO	Throughout the year
Livelihood Sector	Awareness	The dissemination of information promptly and correctly is the prime focus of risk management. Vulnerable Communities need to know about the hazards and risks they may encounter and the measures they can take to mitigate and prepare for potential disasters. Without such knowledge, they cannot easily protect themselves. Development and disaster professionals also need to know about the views and priorities of the target vulnerable groups.		
		The aim of awareness / public education programme is to create what is often called a 'culture of safety', where awareness of risk and adoption of risk reduction measures are part of daily life. It is relatively easy to improve understanding of hazards and risks and how to deal with them, but harder to change people's behaviour so that they take up appropriate measures, individually or collectively.		

Livelihood Sector	Agriculture	<ul style="list-style-type: none"> -Use of Bio- composed, bio- fertilizer, seed bank preparation, minimum use of chemical fertilizer, promotion of effective contingency crop planning to deal with year to year climate variations. -Promotion of effective crop diversification program including the use of hazard resistant crops, to deal with shifts in climate patterns. -Ensuring sustainable livelihoods in areas of recurrent climate risks by promoting supplementary income generation from off-farm (e.g. animal husbandry) and non-farm activities (e.g. handicrafts). -Promotion of effective insurance and credit schemes to compensate for agricultural related damage and losses to livelihoods due to natural. 	Agriculture Department	Throughout the Year
	Fishery	People engaged with fishing will be covered under mass awareness programme	Fisheries Department	Throughout the Year
		Communities will be imparted training on growing Ornamental fishes as an alternative livelihood programme	Fisheries Department	Throughout the Year
Allied activities		Disruption of electricity supply is the major impact in most of the vulnerable areas. Food & Supplies Department, will take all possible actions for a buffer stock of 4000 lts of Kerosene Oil. -Communities will be trained to have their Family Survival Kits ready	Disaster Management Department, NGOs	May-June
	Horticulture	Saplings of good quality fruit bearing trees will be supplied to the villagers.	Horticulture & FPI Department	Seasonal

DISTRICT DISASTER MANAGEMENT PLAN, COOCH BEHAR, 2018

Insurance	IEC activities	<p>IECs will be developed to generate awareness and educate people on the benefits of the insurance, different insurance schemes, how to apply, whom to contact, etc.</p> <p>A Hand Bill depicting the story of a vulnerable family having the similar experience and insurance coverage of their animals, crops and construction and how they were benefited after disaster strikes will be published.</p>	Disaster Management Department, Insurance Companies	Throughout the Year
-----------	----------------	---	---	---------------------

	Infrastructure	<p>-Insurance camps will be organized jointly by the Disaster Management Department, Insurance Companies and NGOs on the benefits of insuring buildings and other infrastructures, premiums to be paid, advantages and disadvantages of different schemes for the concerned families.</p> <p>-Special efforts will be there in SHG and FC trainings on insurance on the benefits of insuring buildings and other infrastructures.</p>	Disaster Management Department, Insurance Companies, NGOs	Throughout the Year
	Livelihood	<p>-Insurance camps will be organized jointly by the Disaster Management Department, Insurance Companies and NGOs on the benefits of insuring crops, animals and other essential equipments premiums to be paid, advantages and disadvantages of different schemes for the concerned families.</p> <p>-Special efforts will be there in SHG and FC trainings on insurance on the benefits of insuring buildings and other infrastructures on the benefits of insuring crops, animals and other essential equipments.</p>	Disaster Management Department, Insurance Companies, NGOs, DRDC	Throughout the Year
	Life	<p>-Insurance camps will be organized jointly by the Disaster Management Department, Insurance Companies and NGOs on the benefits of Life insurance, health insurance, accident insurance etc. premiums to be paid, advantages and disadvantages of different schemes for the concerned families.</p> <p>-Special efforts will be there in SHG and FC trainings on insurance on the benefits of insuring buildings and other infrastructures on the benefits of insuring crops, animals and other essential equipments.</p>	Disaster Management Department, Insurance Companies, NGOs	Throughout the Year

DISTRICT DISASTER MANAGEMENT PLAN, COOCH BEHAR, 2018

CHAPTER - 6

Mainstreaming Disaster Risk Reduction into Developmental Process

6.01: Sector specific Plan of Action on mainstreaming

Sectors	Responsible Department/s (including Panchayat Samity & NGOs)	Components	Plan of Action with documents from line departments & NGOs
Infrastructure: Public Works, Roads and Construction	PWD, Panchayat Samiti	<p>Promote use of hazard risk information in land-use planning and zoning regulations</p> <p>Conduct disaster risk impact assessments as part of the planning process before the construction of new roads or bridges</p>	<ul style="list-style-type: none"> • Review and update precautionary measures and procedures. • Put billboards and use leaflets specifying zoning regulations. • All technical officers should be notified. • Inspect all roads and bridges • -Inspect all buildings and structures of the Government. • -Emergency tool kits should be assembled for emergency areas. • Identify locations for setting up transit and relief camps, feeding centres and inform the block EOC. • -Establish a priority list of roads which will be opened first. • -Adequate road signs should be installed to guide and assist in relief work.
Housing: Urban and Rural Housing Development	Panchayat Samiti, Municipality	<p>-Use of hazard-resilient designs (e.g. flood proofing, or seismic safety) in rural housing programmes</p> <p>-Ensure compliance and enforcement of local building laws</p>	<ul style="list-style-type: none"> • Plan for generating mass awareness on safe construction and its importance. • Orientation of the People's Representatives on the importance of taking safe construction as a policy and motivate people to follow the standard guidelines. • Discussion with the financial institutions to include safety components for house Building Loans. • Discussion with the insurance companies to promote the value of building insurance (for those who have not taken bank loan) and insure only safe constructions. • Training of Engineers, overseers, draftsmen and masons on hazard-resilient designs, with a mandate that only the certified people can prepare building plans and construct. • There will be physical verifications for three times by the local authorities – first, physical verification of the site plan; second, mid term physical verification before the construction of roofs and third, final physical verification after completion. • A certificate mentioning 'construction satisfied' will be issued. • Construct a model house with photographs of hazard-resilient features, demonstrating material required, labour inputs and other costs.
Health	CMOH /Block Health & Family Welfare Department	Identification of existing & upcoming health facilities that are located in hazard-prone areas, analyze their internal and external	<ul style="list-style-type: none"> • Formation of teams for analyzing the internal and external vulnerability of existing & upcoming health facilities that are located in hazard-prone areas, • Meeting of Health Professionals for discussion on emergency preparedness and response issues and form a team to prepare the BPHC Preparedness Plan

DISTRICT DISASTER MANAGEMENT PLAN, COOCH BEHAR, 2018

		<p>vulnerability</p> <p>To prepare and implement a BPHC Preparedness Plan for all health facilities during emergencies.</p>	<p>for all health facilities during emergencies including GP wise team formation for working during emergency period.</p> <ul style="list-style-type: none"> • Share the plan with other members and with the block level officials • Stock essential medicines, vaccines, AVS, Halogen tablets, Bleaching Powder etc. for emergency period as per plan. • Organize GP wise orientations programmes for all health professionals including Health Supervisors, Health Assistants, ANMs, ASHA Karmis on how to execute the plan and role of different professionals and the coordination mechanisms.
Agriculture	Agriculture Dept.	<p>Promotion of effective programs of contingency crop planning to deal with year to year climate variations.</p> <p>-Promotion effective programs of crop diversification including the use of hazard resistant crops, to deal with shifts in climate patterns.</p> <p>Ensuring sustainable livelihoods in areas of recurrent climate risks (i.e. drought zones, flood and cyclone prone areas) by promoting supplementary income generation from off-farm (e.g. animal husbandry) and non-farm activities (e.g. handicrafts).</p> <p>Promotion effective insurance and credit schemes to compensate for agricultural related damage and losses to livelihoods due to natural hazards</p>	<ul style="list-style-type: none"> • To adopt a contingency crop planning considering the soil and climatic conditions, knowledge of growing the variety, input-output cost and marketability of the product • Organize trainings for KPS to develop competence and confidence to motivate cultivators for acceptance. • Disseminate awareness among the farmers on soil and water conservation issues. • Prepare handouts/leaflets mentioning risks of growing certain varieties in arsenic prone areas and benefits of growing some other varieties; nutritional values, cost benefit ratio, drought, flood tolerant varieties; composite farming, etc. • Promote Farmers' clubs and encourage the members for developing savings and credit habit. • Initiate bank lending process for the members of the Farmers' clubs. • Encourage FC members to go for crop insurance. • Organize Income Generating Activities through NGOs/CBOs from other off farm programmes for the family members. • Give incentives to first ten crop and livestock insurers through NGOs/CBOs • Organize annual Block Agriculture and Seed fair. • Encourage FC members to start and manage grain banks • Encourage FC members adopt Bio-farming measures • Impart training to farmers' on bio-farming measures. • Incentives in the form of subsidies for different bio-farming measures to be introduced. • Based on the performance in the Board examination farmers' children will be rewarded annually. • Education of 10 poor FC members children will be sponsored based on their performance.

DISTRICT DISASTER MANAGEMENT PLAN, COOCH BEHAR, 2018

<p>Education</p>	<p>Education Dept. -Disaster Management Dept. -Sarbo Siksha Mission -NGOs</p>	<p>-To incorporate / practices DRR component into the school.</p> <p>-To construct all new schools located in hazard-prone areas to higher standards of hazard resilience</p> <p>-To add features in schools in hazard prone areas for use as emergency shelters such as facilities for water, sanitation, cooking and ramp etc.</p>	<ul style="list-style-type: none"> • Organize meeting with the Educational institutions • Make a list of nodal teachers' of all the schools • Make a plan of taking classes in each school for introducing DRR to the students, especially from class VIII to XII • Select experienced and competent NGOs/CBOs for orientation of the school children • DRR team formation in schools, and make plans for mock drills in each school. • Introduce school-safety concept to the teachers', parents and students in different sittings • Organize workshops for making school safety plans by the three communities. • Introduce school insurance policy, under which school children, teachers and administrative staff are insured against disasters and accidents of any kind. • Inspection of the buildings by the trained and expert engineers on safe construction and if required plan for retrofitting, then incorporate the safety plans prepared by the teachers, parents and students. • For new school buildings physical verification of the site will be the first step and then there will be verifications at different steps. • A team will be formed consisting SAE of the block, Head of the Institution, Teacher's Representative, one of the Managing Committee Members, Karmdhyaksha Education for physical verification. • Total process will be documented and put on a bill-board for public. • Where schools are used as shelters a list of victims should be made available with the • nodal teacher. • All nodal teachers will be considered as members of
------------------	---	--	---

<p>Financial Services</p>	<p>Insurance corporation Women Small Scale Industry Bank NGO Gram Panchayat</p>	<p>Promotion women self help groups for risk transfer through micro finance</p> <p>Incorporation of provisions in micro-financing schemes to have flexible repayments schedules that may be activated for recipients being affected by natural disasters.</p> <p>Encourage the financial services sectors and local capital markets to develop schemes for financing disaster risk reduction measures</p>	<ul style="list-style-type: none"> • Planning for formation of women SHGs and Farmers' clubs • Preparation of rules and regulations for Self-Help mode of Micro Finance Scheme, so that victimized family, person can get loan and repay easily from it. • Initiate bank lending process for the members of the SHGs and Farmers' clubs. • Organize Income Generating Activities through NGOs/CBOs from other off farm programmes for the family members so that they can ensure repayment even from other sources. • Introduce the SHGs and FCs with other financial institutions and establish credit linkage • Encourage SHG and FC members to go for crop and animal insurance. • Give incentives to first ten crop and livestock insurers through NGOs/CBOs
---------------------------	---	---	---

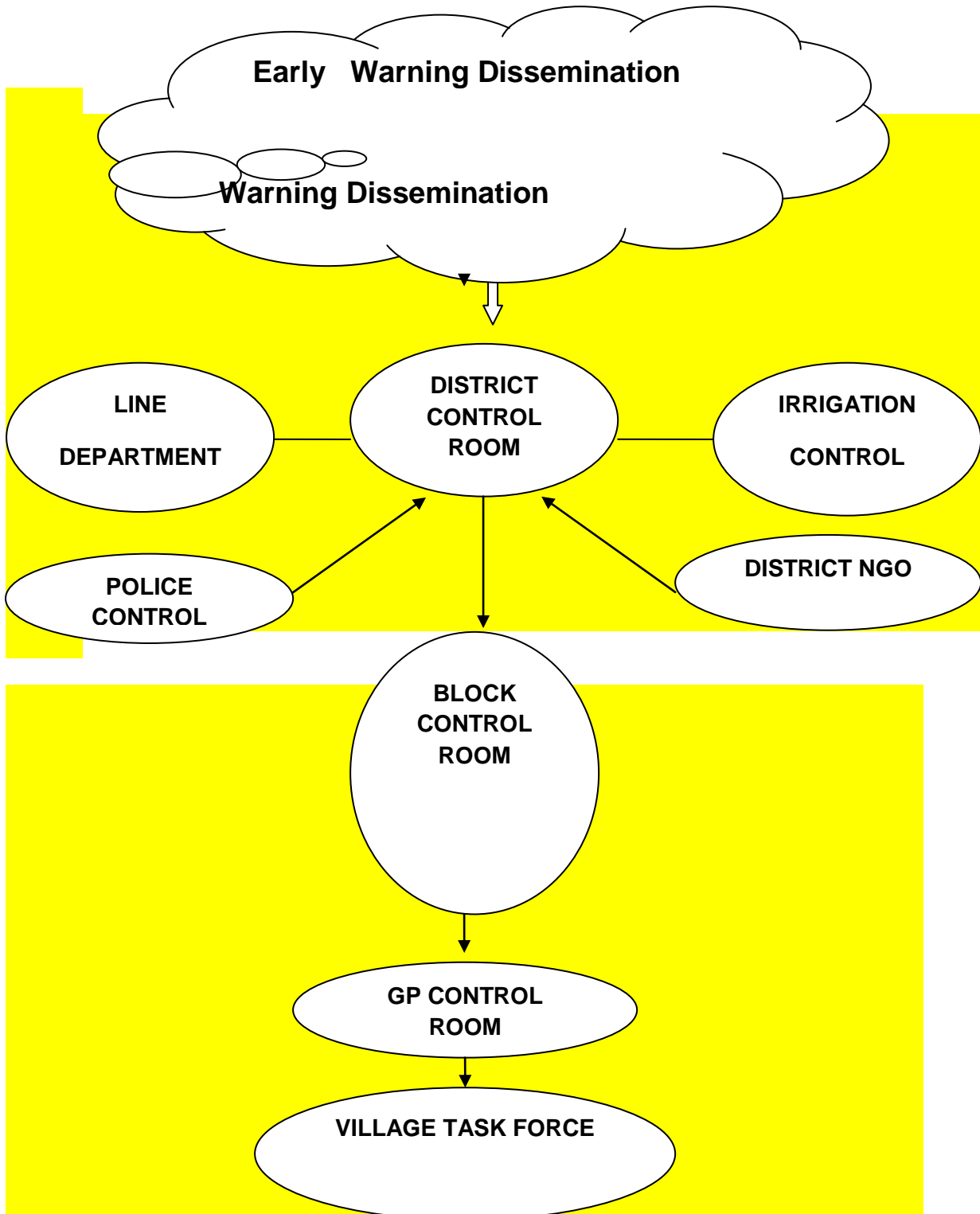
DISTRICT DISASTER MANAGEMENT PLAN, COOCH BEHAR, 2018

Carrying out of cross-sectoral risk analysis	Disaster Management Department	Promotion of Cross-sectoral risk analysis necessity (for example, if a highway project is being implemented, attempts must be made to assess the change in the hydrological regime and its impact on soil erosion and land sliding.)	<ul style="list-style-type: none"> • Formation of coordination committee for cross-sectoral analysis. • Physical verification of the proposed development sites • Techno-legal aspects will be taken into consideration • Seek experts comments on the note
Implementation of techno-legal regime	Disaster Management Dept.	<p>Introduction of techno-legal regime in rural areas through Panchayat</p> <p>Implementation of the Forest (Conservation) Rules, 2003. & Environmental Protection Act</p>	<ul style="list-style-type: none"> • Formation of team for introducing rural area techno-legal aspects in rural areas through Panchayats. • Develop mass awareness on the components of Forest Conservation Rule 2003, and Environmental Protection Act. • Organize meetings with the Forest Protection Committees (FPCs) and take note of their difficulties • Organize meetings with other line departments and take notes of their constraints. • Organize meetings with other agencies affecting / impacting the life and works of the people of the area.
Private-Public Partnership	Panchayat Samiti	Promotion of Public-Private partnership in response, mitigation & recovery phases of disaster management or capacity building in the block	<ul style="list-style-type: none"> • Preparation of training schedule. • Meeting with the Traders associations • Meeting with the Truck Owners' Association • Meeting with the Bus/Minibus Owners Association • Meeting with the Maxi-Taxi Owners' Association • Meeting with the Savari/jeep/tracker/mazic/Owners' Association • Meeting with Tea Garden Managers • Meeting with the Tea Garden Labour Welfare Associations • Meeting with the Majdoor Unions • Impart Training of the members of different associations on DRR • Follow up with the different associations.
Awareness generation, training and capacity building	Disaster Management Dept.	<p>Awareness generation through multi prong Approach</p> <p>Training & Capacity Building on mainstreaming DRR by Govt. line Deptt and NGOs</p>	<ul style="list-style-type: none"> • Arrangement of workshop for awareness and capacity building. • Coordination among Government, Line Department, and NGOs

CHAPTER 7
CRISIS-RESPONSE

7.1: CRISIS-RESPONSE STRUCTURE OF THE SUB DIVISION :

Early Warning Dissemination and Response Plan



DISTRICT DISASTER MANAGEMENT PLAN, COOCH BEHAR, 2018

(A) Early Warning Dissemination and Response Plan :

Department	Response System			
	Preparedness	Pre (after Warning)	During Disaster	Post Disaster
Sub Division (SDDMO)	Will arrange to receive early warning from the District / MD / IWD / CWC and to inform the concerned agencies (BDO, BDMO, Police, Gram Panchayats, Govt departments etc) immediately by FAX, Phone	Control room to be kept open round the clock. Will arrange to receive early warning from the District Office and to inform the concerned	The message is required to be passed on to all areas which have been earmarked as vulnerable and to contact with all the rescue shelters. Contact with other line departments are to be maintained 24 hrs.	Will make liaison with rescue and relief team, shelter management team and other teams.
1.Rural Development Department	Information should be communicated to all the officers of the line departments.			
2.Disaster Management Department	To ensure safe drinking water in the affected areas all sources including Gram Panchayat, Panchayat Samiti, PHE etc. will be tapped suitable measures to install a good number tube wells in thrust areas. Arrangements can be made of sending water tanks to those areas where installing tube wells are not possible.			
3.Fisheries Department	Health & Family Welfare Department will be moved to keep ready of sufficient quantum of bleaching powder, halozen tablets, AVS, etc. BMOH will arrange for medicine during and post flood situation.			
4.Industry department				
5.Water and Sanitation Department				

Education Department - Mainly looked after by Sub-Inspector of Schools (SI) under the active guidance of	Make a list of nodal teachers' of all the schools and colleges Select experienced and competent NGOs/CBOs for orientation of the school children. Students from the schools (Class VIII and above) and colleges to be imparted training on disasters,	Arrange to talk with the head of the institutions and nodal teachers earmarked as rescue shelters. To arrange to transmit the	To observe the situation Search and Rescue team may be called for operation. Shelter management team will start their works.	Shelters will strat functioning fully and the shelter management team members will work as per plan.
--	---	--	--	--

DISTRICT DISASTER MANAGEMENT PLAN, COOCH BEHAR, 2018

<p>Education Department and also by the EOMEE and LEOMEE under the active guidance of Block Development Officer and Executive Officer, Panchayat Samiti.</p>	<p>mitigation measures, health matters, sanitation, search and rescue, etc. DRR team formation in schools and colleges, and make plans for mock drills in each institute. A list of victims should be made available with the nodal teacher. All nodal teachers will be considered as members of the concerned GPDMC. Meeting of the nodal teacher with block officials should be conducted. Emergency Preparedness and Response plans of such schools will be prepared and shared with the Block Officials. Required nos. of toilets, water points, cooking arrangements, ramps etc. will be in place much before the hazard. Students, teachers and parents teams will be formed for shelter management Who will do what, will be well documented and check list will be prepared and made available to all concerned teams. Do's & Don'ts with important contact nos. will be written in local language and put in prominent places.</p>	<p>message in the vulnerable areas</p>		
<p>Police - Police Authorities headed by Inspector in Charge</p>	<p>Police personnel will remain alert. Volunteers to be given training to help police Keep vigil against antisocial activities.</p>	<p>Wireless set and man pack to be in operation. Vigilance to be maintained.</p>	<p>Will observe the situation and to monitor closely.</p>	<p>Intensified patrolling. Welfare attitude to build up. Vigilance to be kept continued.</p>
<p>Revenue - Land and Land Reforms department, Headed by Block Land</p>	<p>A Team may be fomed with selected staff headed by the Revenue Inspector at the GP Level and Revenue Officer at the Block Level and to give them training.</p>	<p>Team to be prepared and they will disseminate the warning among the villagers living in the protected and un protected areas.</p>	<p>Will observe the situation and to monitor closely.</p>	<p>To assist the block administration in the rescue shelters. Will assess the extent of damage and to inform the</p>

DISTRICT DISASTER MANAGEMENT PLAN, COOCH BEHAR, 2018

and Land Reforms Officer				matter to the higher authority.
Health – Headed by Block Medical Officer, Health	<p>Several teams may be formed at different places with selected staff headed by the Health Supervisors and to impart trainings to them.</p> <p>Stock essential medicines, vaccines, AVS, Halogen tablets, Bleaching Powder etc. for emergency period as per plan.</p> <p>Organize GP wise orientations programmes for all health professionals including Health Supervisors, Health Assistants, ANMs, ASHA Karmis on how to execute the plan and role of different professionals and the coordination mechanisms.</p>	Teams to remain prepared and disseminate the warning among the villagers through their network.	Team members may join the shelter management teams.	Will assess the extent of damage and start health camps and closely monitor the situation to avoid any further health related disaster.
Irrigation - headed by SAE, Sech – O – Jalpath Daftar, Sech Sakha,	Will take care of the embankments of the Rivers in regards to rain-cuts, evidenced in some parts of the main embankment.	Will disseminate the warning among the villagers living in the protected and un protected areas.	To see the condition of the main embankments of the rivers. To keep co-ordination with local administration.	Construction of the damaged embankments are to be taken up immediately.
RD & R&B - The name of the department is Public Works department, Headed by Assistant Engineer PWD Roads	To form a team under the leadership of LDA at the GP level and to give them training.	To arrange for transmitting messages among the villagers in vulnerable areas and to coordinate with the Block administration.	To keep co-ordination with local administration.	Will assess the actual damage and will take necessary steps to ensure playability of the affected roads.
AH Dep. - The name of the department is Animal Husbandry, headed by Block Live Stock	To form a team under the leadership of LDA at the GP level and to give them training.	To arrange for transmitting message among the community in vulnerable areas through their village level network.	To keep co-ordination with local administration	Will assess the actual damage and will take necessary steps to ensure Cattle vaccination, cattle fodder etc.

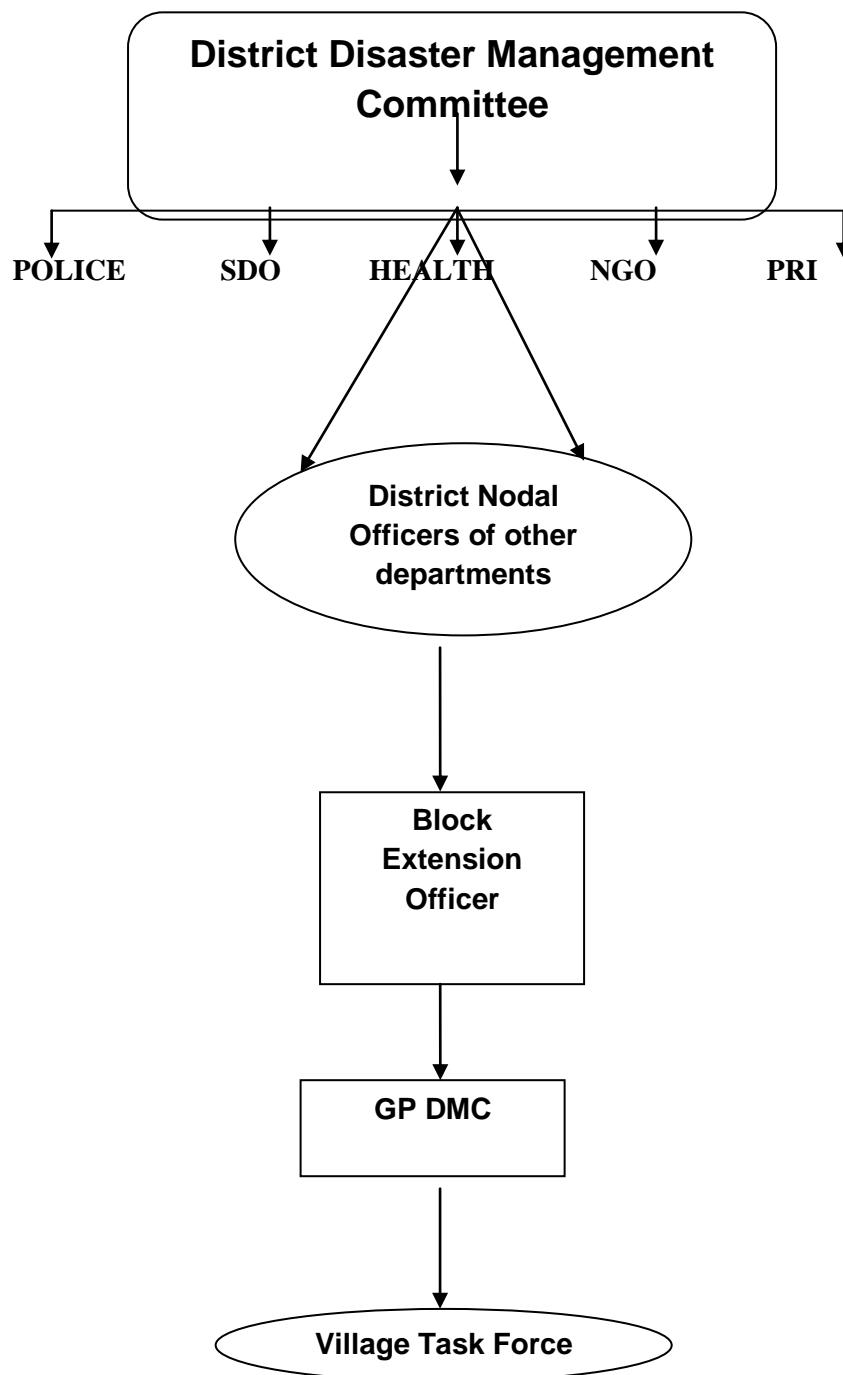
DISTRICT DISASTER MANAGEMENT PLAN, COOCH BEHAR, 2018

Development Officer				
Electric	To take precautionary measures for maintaining the cables and to form a team. The department also takes care of the poles during monsoon to prevent hazards from electrocution..	To keep their team ready.	To keep co-ordination with local administration.	To inspect the electric lines and to restore normalcy as early as possible.
Agriculture - Looked after by the Agriculture Development Officer	To form a team with the farmers headed by the KPS at the GP level. To record date wise maximum and minimum temperature at the block and rainfall.	To arrange for transmitting message among farmers in vulnerable areas.	To keep co-ordination with local administration.	Will assess the actual damage in terms of crop and cultivated area etc. and the names of affected farmers and will take necessary steps to ensure supply of minikits and others specially for re vitalizing the affected land of the farmers, To counsel the farmers in matters of re-vitalizing the land especially where the lands are covered by silts.
Public Health Engineering deptt.	Ready with materials & stock of Bleaching powder etc. at Divisional & Sub divisional Level	1)Inform all R.W.S. staff posted at different Blocks through AE, Cooch Behar R.W.S. sub division. 2)Alert all sub divisional staff through Executive Engineer, Cooch Behar Division & Northern Mechanical Division, P.H.E. Dte.	All works will be taken up through AEs/SAEs/Mech.?Helpers RWS posted in different blocks.	Restoration works of different PWSS through sub divisions under Cooch Behar Division & Cooch Behar Mechanical sub division, P.H.E. Dte.

DISTRICT DISASTER MANAGEMENT PLAN, COOCH BEHAR, 2018

NGOs	<p>To arrange for extensive sensitization programme.</p> <p>Volunteer team to be kept ready vulnerable area wise.</p>	<p>To keep contact with GP and block administration.</p> <p>To arrange to pass the message in the vulnerable areas.</p>	<p>Rescue Operation</p> <p>To arrange for shifting the affected people in the safer places.</p> <p>To keep co-ordination with local administration.</p>	<p>Provide relief.</p> <p>Provide medicines and safe drinking water</p> <p>First aid and medical care</p>
Gram Panchayat bodies	<p>To arrange for making a network for transmitting the message among the villagers in the vulnerable areas.</p>	<p>To arrange for transmitting message among farmers in vulnerable areas.</p>	<p>To keep co-ordination with local administration.</p>	<p>Arrangement to be taken for taking the affected people to the temporary relief shelters and to inform the matter to the block administration.</p> <p>A close contact with the evacuation, search and rescue team is also very much needed.</p>
Food & Supplies Deptt.	<p>Will take all action so that a buffer stock of 4000 Lts. of K.Oil may be arranged and kept ready for use during contingencies as there is no electricity in the vulnerable areas.</p> <p>To prepare a list of all the stockist, fair price owners and also to monitor them.</p> <p>To arrange for a network with the MR/GR Dealer at the GP level and arrange to disseminate the message as has been received from the authority to the vulnerable areas.</p> <p>Do's and Don'ts and important telephone nos. are required to be displayed at the shop premises and at the petrol pumps so that every villagers / visitors can access the information to prepare themselves.</p>	<p>To keep their team ready.</p>	<p>To keep co-ordination with local administration.</p>	<p>A close contact with the evacuation, search and rescue team is very much needed</p> <p>To inform the matter to the block administration</p> <p>To inspect the situation to check the price hike of the essential commodities.</p>

7.2: Evacuation, Search and Rescue Response



DISTRICT DISASTER MANAGEMENT PLAN, COOCH BEHAR, 2018

(B) Evacuation, Search and Rescue:

Department	Evacuation, Search and Rescue Response Structure and System			
	Preparedness	Pre(after Warning)	During Disaster	Post Disaster
Disaster Management Department/SDDMO/ CIVIL DEFENCE/ BDDMO / Panchayat Samiti/NGOs	<ul style="list-style-type: none"> -Shelters to be identified. -A list of the same is to be given to the Prodhans. -The Head of the institutions are also to be required to be informed well in advance. -Necessary relief materials to be kept ready. 	Concerned Disaster Management Teams of the GP to be kept on alert.	To watch the situation and to coordinate with others.	<ul style="list-style-type: none"> -To monitor search and rescue operation of all the departments. - They will also prepare a record of missing people and inform the report to the higher authority.
Police	<ul style="list-style-type: none"> -Police personnel will remain alert. -Volunteers to be given training to help police. -To Keep vigil against antisocial activities. 	To be aware of the temporary shelters and its' particulars.	Will observe the situation and to monitor closely.	<ul style="list-style-type: none"> -Intensified patrolling. -Welfare attitude to build To Keep vigil against antisocial activities. -They will also prepare a record of missing people and inform the report to the Block Development Officer of the Block
Medical	<ul style="list-style-type: none"> -Sensitization programme in the vulnerable areas. -A team to be formed and to be informed to the block administration and to the Gram Panchayat Prodhans.G.P. -Health Supervisors are to arrange to counsel to the people of the vulnerable areas regarding purification of water and other allied matters. 	-They are supposed to stock water purifying tablets, medicines, blade, bandage, iodine, ointment, ORS, delivery equipments etc., which will be used at the rescue shelters or during and after calamity.	<ul style="list-style-type: none"> -They will inform the Prodhans of the Gram Panchayat, BDO/ BMOH/ Savapati of the Panchayat Samiti for supply of medicines and allied items whenever the stock decreases. - To keep co-ordination with local administration. 	<ul style="list-style-type: none"> -They will keep list of all infectious patients and try to keep all infectious patients in the rescued shelters separately at a safe distance from other rescued persons. -The team will be required to counsel affected persons who lost their relatives and property or only property. -All bereaved or stressed people will be given counsel/solution by

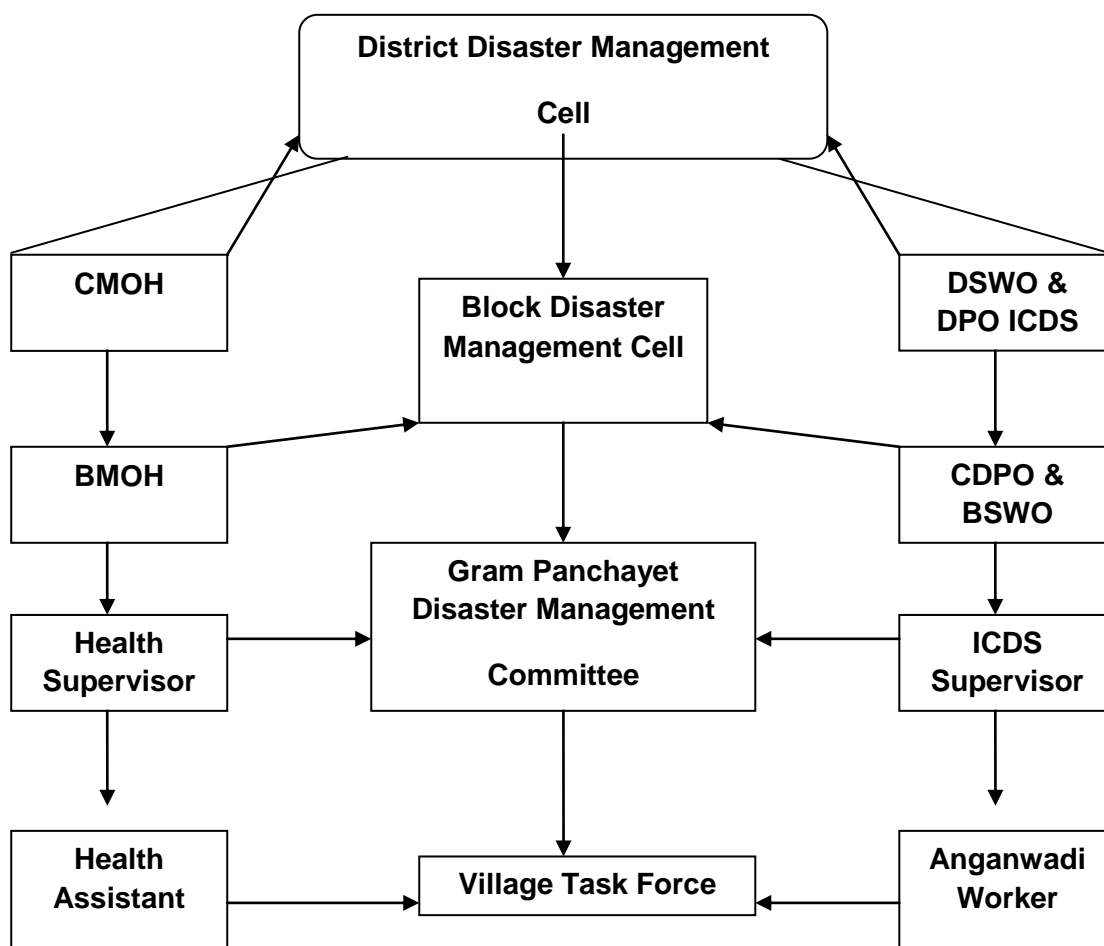
DISTRICT DISASTER MANAGEMENT PLAN, COOCH BEHAR, 2018

				<p>the members of this team. Some members should be women.</p> <p>-They will constantly counsel rescued persons in the rescue shelters and see that no rescued person gets mentally derailed.</p>	
Embankment/ Irrigation	PWD/	<p>-Will take care of approach roads towards specific areas assessed to be vulnerable.</p> <p>-Gram Panchayat Prodhans are to take appropriate measures pertaining to their respective areas in matters of ensuring pliability of village roads especially in vulnerable areas. In this matter, convergance of disaster management in to development plans to be taken up.</p>	<p>To be on alert</p>	<p>Will observe the situation and to monitor closely.</p>	<p>Will help the GP administration and block administration.</p>
GO/ Volunteer		<p>-This team has special responsibility of rescue of the affected persons.</p> <p>-The members of this team will also require rescue equipments like life jackets, life lines, rope, tyre, life jacket torch saw etc. . which will be used at the time of rescue during calamity</p>	<p>They will keep a list of the owners of carts, vans, four-wheeler, boats, etc so that at the time of calamity, these things can be utilized by the members of this team.</p>	<p>After getting information from the early warning team, will immediately visit all the low-lying areas , request all people to get out of their homes with important belongings and cattle.</p> <p>-They will see that discipline is maintained by all the villagers at the time of the calamity because discipline will curtail rescue time.</p> <p>-Members of this team will complete</p>	<p>-They will reach affected areas quickly and safely with doctors, relief materials and volunteers,.</p> <p>-They will also prepare a record of missing people and inform the report to the Block Development Officer of the Block and the Prodhans of Gram Panchayat.</p> <p>-During a calamity, members of this team will arrange for transporting villagers who may fall sick, to the nearest health centre.</p> <p>-Will help people to remove their</p>

DISTRICT DISASTER MANAGEMENT PLAN, COOCH BEHAR, 2018

			evacuation before calamity actually strikes and they will also take shelter in the rescue shelters.	belongings and to bring them to rescue shelters -They will also keep a watch on the rescued materials
Public Health Engineering	Water pouch, Tanker, spout arrangement at nearby PWSS, collection of water disinfectants (Holo gen tab., chorine tab, Bleaching powder, onsite mobile analysis system etc.	Procurement of materials.	Engaged all RWS Mech/ Senior workmen posted at different blocks for disinfection & repair of spot source headed by SAE,RWS	Restoration of PWSS & spot source with the help of Divisional & sub divisional staff/ Agencies

First Aid & Health Services



DISTRICT DISASTER MANAGEMENT PLAN, COOCH BEHAR, 2018

(C) Medical and First Aid:

Departments	Medical Aid Response System			
	Preparedness	Pre (after warning)	During	Post
	<p>-Sensitization programme in the vulnerable areas.</p> <p>-Team to be formed.</p> <p>-Health Supervisors are to arrange to give counsel to the people of the vulnerable areas regarding purification of water and other allied matters.</p>	<p>-They are supposed to stock Halogen tablets / Aqua tabs, medicines, blade, bandage, iodine, ointment, ORS, delivery equipments etc., which will be used at the rescue shelters or during and after calamity.</p>	<p>-They will inform the Proadhan of the Gram Panchayat, BDO/ BMOH/ Savapati of the Panchayat Samiti for supply of medicines and allied items whenever the stock decreases.</p> <p>- To keep co-ordination with local administration</p>	<p>-They will keep list of all infectious patients and try to keep all infectious patients in the rescued shelters separately at a safe distance from other rescued persons.</p> <p>-The team will be required to counsel affected persons who lost lives and property or only property.</p> <p>-All bereaved or stressed people will be counseled /given solutions by The members of this team. Some members will be women.</p> <p>-They will constantly counsel rescued persons in the rescue shelters and see that no rescued person gets mentally derailed.</p>

DISTRICT DISASTER MANAGEMENT PLAN, COOCH BEHAR, 2018

BWO	-Arrange for sensitization Programme with the Health Department. -Request the Health Dept. to prepare a blueprint of their proposed action.	Keep a liaison with the Health Department	Will observe the situation and monitor	To assist the Health Department.
ADO/BLDO	-Will take necessary steps to ensure stock in respect of cattle fodder as per assessment and the VS will arrange for cattle vaccine etc. to combat flood situation. -VS will also complete the cattle vaccination before heavy rainfall. -To form a team with the farmers headed by the LDA and also block supervisors at the GP level.	To be on alert.	Will observe the situation and to monitor closely.	Will help the GP administration and block administration.

(D) CARCASS/DEAD BODIES' DISPOSAL

Departments	Preparedness	Pre (after warning)	During	Post
Health & Family Welfare	Sensitization programme	To observe the situation.	Keep on monitoring	<ul style="list-style-type: none"> • Arrange for post mortem • Give the post mortem report to the police • Keep record and inform BDO
Police	Sensitization programme	To observe the situation.	Keep on monitoring	-Prepare a list of dead bodies. -Maintain Law & Order -Arrange for post mortem -Keep record and inform BDO
ADO/BLDO	Sensitization programme	To observe the situation.	Keep on recording	-Prepare a list of animal population died. -Arrange for removal and burry
BDO/Gram Panchayat	Sensitization Programme.	To observe the situation.	To observe the situation.	-Will take necessary steps under the supervision of IC/OC of the Police Station and BMOH of the Concerned Block. -Arrange for removal and burry.
NGO Volunteers	To take part in the Sensitization Programme	To form a team and to contact with the GP Officials	To observe the situation.	Will take necessary steps under the supervision of GP Proadhan and IC/OC of the police Station.

DISTRICT DISASTER MANAGEMENT PLAN, COOCH BEHAR, 2018

(E) SHELTER MANAGEMENT

Departments	Shelter Management - Response System			
	Preparedness	Pre (after Warning)	During	Post
DISASTER Management Deptt/ SDDMO/BDMO / Panchayat Samity/Cibil Defence/NGOs	<ul style="list-style-type: none"> -Discussion, Co-ordination, -To visit the rescue shelter or the proposed rescue shelters for making the shelter habitable. -To reach the rescue shelters before hand -To ensure health and nutrition components in the food which will be supplied to the rescued people at the shelters. 	<ul style="list-style-type: none"> -To take care of Rescue shelters, Safe shelter, Supply of food, Water and medicines to the rescued people. -To arrange for stocking water, sanitation, and separate sanitation for women. -To arrange for food utensils and medicines at the proposed rescue shelters at the time of actual calamity. 	Observation.	<ul style="list-style-type: none"> -To keep list of all infectious patients and try to keep all infectious patients in the rescued shelters separately at a safe distance from other rescued persons. -To counsel affected persons who lost lives and property or only property. All bereaved or stressed people will be required to be given counsel/solution by the members. - To see that no rescued person gets mentally derailed.
Police	To arrange for sensitization programme. To arrange for a team	To arrange to maintain law and order in and around the shelters.	Observation.	To maintain law and order.

Electricity	Plan for temporary electric supply to be ready and to submit a report to the B.D.O.	To form a team and to keep their instruments ready.	Observation.	Construction of the temporary installation in the temporary shelter to be executed.
NGO/ Volunteers	<ul style="list-style-type: none"> -Discussion, -Co-ordination, -Observation. -This team will ensure health and nutrition in the food which will be supplied to the rescued people at the shelters. -Members of this team are required to visit the rescue shelter or the proposed rescue shelters for making the shelter habitable. -Before actual calamity strikes, the members of this team will reach the rescue shelters beforehand. 	<ul style="list-style-type: none"> -This team will take care of Rescue shelters, Safe shelter, Supply of food, Water and medicines to the rescued people. -They will also arrange for stocking water, sanitation, and separate sanitation for women. -Members of this team will arrange for food utensils and medicines at the proposed rescue shelters at the time of actual calamity. 	Observation.	<ul style="list-style-type: none"> -They will also arrange for keeping the rescue shelters clean and germ-free by spreading bleaching power around the shelter. -Special care will be taken by the members of this team for children, aged persons, infirm and sick persons, pregnant and lactating mothers. -Members of this team will also arrange for recording the names of every rescued persons and for issuing identification slips to them so that by showing these slips the rescued persons may obtain supply of food, water and medicine.

DISTRICT DISASTER MANAGEMENT PLAN, COOCH BEHAR, 2018

RWS & S	Action Plan to be prepared and to submit a report.	To form a team and to keep their instruments ready.	Observation.	Temporary installation of Tube wells in the temporary shelter and also arrange for purification of water and disinfection of the tube wells in the vulnerable areas.
Medical / ICDS / PHE	-Sensitization programme in the vulnerable areas. -Teams to be formed and to be informed to the block administration and to the Gram Panchayat Prodhans, G.P. -Health Supervisors are to arrange to counsel to the people of the vulnerable areas regarding purification of water and other allied matters.	They are supposed to stock Halogen/Aqua Tabs, medicines, blade, bandage, iodine, ointment, ORS, delivery equipments etc., which will be used at the rescue shelters or during and after calamity.	They will provide first-aid services to rescued persons	-They will keep list of all infectious patients and try to keep all infectious patients in the rescued shelters separately at a safe distance from other rescued persons. -The team will be required to counsel affected persons who lost lives and property or only property. -All bereaved or stressed people will be counseled by the members of this team. Some members will be women. -They will constantly counsel rescued persons in the rescue shelters and see that no rescued person gets mentally derailed.

(F) Water and Sanitation

Departments	Health and Sanitation Response System			
	Preparedness	Pre (after Warning)	During	Post
PHE / SDDMO/BDMO / Sanitary Inspector	-Sensitization programme in the vulnerable areas. A team to be formed and to be informed to the block administration and to the Gram Panchayat Prodhans.G.P. -Health Supervisors are to arrange to counsel to the people of the vulnerable areas regarding purification of water and other allied matters.	-They are supposed to stock water purifying tablets, medicines, blade, bandage, iodine, ointment, ORS, delivery equipments etc., which will be used at the rescue shelters or during and after calamity.	-They will supply first-aid to rescued persons and inform the Prodhan of the Gram Panchayat, Block Development Officers/ Block Medical Officer of Health/ Savapati of the Panchayat Samiti for supply of	-They will keep list of all infectious patients and try to keep all infectious patients in the rescued shelters separately at a safe distance from other rescued persons. -The team will be required to counsel affected persons who lost lives and property or only property. -All bereaved or stressed people will be given counsel/solution by the members of this team. Some members will be women. -They will constantly counsel rescued persons in the rescue shelters and see that no rescued person gets mentally derailed.

DISTRICT DISASTER MANAGEMENT PLAN, COOCH BEHAR, 2018

			<p>medicines and allied items whenever the stock decreases.</p> <p>-To keep co-ordination with local administration.</p>	
RD/NGO /volunteers	<p>-People will be instructed by these members to develop sanitation in their families before, during and after the calamity.</p> <p>-Before a calamity, this team will arrange for raising the platform of some of the tube wells so that people can use those tube wells during inundation.</p> <p>-The team will prepare a list of all Children, pregnant mothers and physically handicapped persons, infirm and aged persons of the village and obtain information on their medical treatment.</p>	<p>-Members of Water and Sanitation Team will try to collect sufficient quantity of Bleaching Powder and water purifying tablets.</p> <p>-They are supposed to stock water purifying tablets, medicines, blade, bandage, iodine, ointment, ORS, delivery equipments etc., which will be used at the rescue shelters or during and after calamity.</p>	<p>-It is the duty of this team to see that no rescued person go for open defecation.</p> <p>-They will supply first-aid to rescued persons and inform the Prodhan of the Gram Panchayat, Block Development Officers/Block Medical Officer of Health/ Savapati of the Panchayat Samiti for supply of medicines and allied items whenever the stock decreases.</p>	<p>-They will see 1.that Rescue centers have separate toilets and 2. Rescued people use temporary toilets prepared near the rescued centers. 3. Members of this team will also arrange for clearing drainage and maintain the cleanliness.</p> <p>-These members will ensure that rescued persons use only fixed toilets.</p> <p>-These members will also stay at the rescue centres during calamity.</p> <p>-After the calamity, it is the duty of these members to spread Bleaching Powder and other disinfectant in and around affected areas to clear the rescue centers, temporary toilets, guide people to use purified water only and to help villagers to use purified water of the tube wells and wells.</p> <p>-They will keep list of all infectious patients and try to keep all infectious patients in the rescued shelters separately at a safe distance from other rescued persons.</p>

DISTRICT DISASTER MANAGEMENT PLAN, COOCH BEHAR, 2018

(G) Relief

Departments	Health and Sanitation Response System			
	Preparedness	Pre (after Warning)	During	Post
Disaster Management Department/ SDDMO/BDMO/GP	Discussion, Co-ordination, discipline, observation, arrangement of stocking of relief articles etc.	To see that storage of packets, baby food, dry food, medicine, torch, dry cell, kerosene oil, hurricane, fuel wood bamboo, rope, tarpaulin sheet etc. at the temporary rescue shelters. Fodder and medicine for cattle should also be stored.	Observation To see as to the affected persons' coming in the rescue shelter	-To arrange for supplying relief materials to rescue centers as per plan -To arrange for keeping a vigil that all rescued persons are provided with relief materials. -To maintain proper accounts for receiving and distributing all relief material. -To assess damages and arrange for compensation for the villagers.
BLDO	-Will take necessary steps to ensure stock in respect of cattle fodder as assessment and the VS will arrange for cattle vaccine etc. to combat flood situation. -VS will also complete the cattle vaccination before heavy rainfall. -To form a team with the farmers headed by the LDA and also block supervisors at the GP level.	To be on alert	Will observe the situation and to monitor closely.	Will help the GP administration and block administration.
RWS	Action Plan to be prepared and to submit a report to the B.D.O.	To form a team and to keep their instruments ready.	Observation.	Installation of temporary Tube wells in the temporary shelters and also arrange for purification of water and disinfection of the tube wells in the vulnerable areas to be made.

DISTRICT DISASTER MANAGEMENT PLAN, COOCH BEHAR, 2018

NGO/Volunteers	Discussion, Co-ordination, discipline, observation, arrangement of stocking of relief articles etc.	This team will be responsible for stocking packets, dry food, medicine, torch, dry cell, kerosene oil, hurricane, fuel wood bamboo, rope, tarpaulin sheet etc. at the temporary rescue shelters. Fodder and medicine for cattle should also be stored.	They will see as to the affected persons' coming in the rescue shelter	-This team will supply relief materials to rescue centers as per provisions. -Some of the members of this team may stay at the rescue shelters to keep a vigil that all rescued persons are provided with relief materials. -They will maintain proper accounts for receiving and distributing all relief material. -This team will also assess damages and arrange for compensation for the villagers.
----------------	---	--	--	--

(H) Infrastructure Restoration

	Departments					
	P & RD	PWD	Irrigation	Electrical	RWS&PHE	Block
Preparedness	Yes	Yes	Yes	Yes	Yes	Yes
Pre (after warning)	Yes	Yes	Yes	Yes	Yes	Yes
During	Yes	Yes	Yes	Yes	Yes	Yes
Post	Yes	Yes	Yes	Yes	Yes	Yes

(I) Cattle Camps

	Departments		
	BLDO	BDO / Panchayat Samity	NGO/Volunteer
Preparedness	Yes	Yes	Yes
Pre (after warning)	Yes	Yes	Yes
During	Yes	Yes	Yes
Post	Yes	Yes	Yes

(Note: For all the eight groups' roles and responsibilities should be defined for flood, cyclone, Drought, fire, earthquake, chemical hazard depending on the vulnerability of the area)

**7.3: CHECKLISTS: DO'S AND DON'TS :
Hazard Specific Instructions**

Important Guidelines in case of Emergency

- Listen to a battery-powered radio and follow local evacuation instructions.
- Secure your home: Unplug electrical equipment, such as radios televisions and small appliances such as toasters heaters, etc.
- Leave freezers and refrigerators plugged in unless there is a risk of flooding.
- Follow recommended evacuation routes. Do not take shortcuts; they may be blocked.
- Be alert for washed-out roads and bridges.
- Do not drive into flooded areas.
- Stay away from downed power lines.

a) Operational Guidelines of what to do in the event of a Flood.

Do's	Don'ts
<ul style="list-style-type: none"> • Avoid building in a floodplain unless you elevate and reinforce your home. • Elevate the pumps and electric panel if susceptible to flooding. • Install 'check valves' in sewer traps to prevent flood water from backing up into the drains of your home. • Construct barriers (levees, beams, floodwalls) to stop floodwater from entering the building. • Seal walls in basements with waterproofing compounds to avoid seepage. <p>if a flood is likely in the area</p> <ul style="list-style-type: none"> • Listen to the radio or TV for information. • Be aware that flash flooding can occur. If there is any possibility of a flash flood, move immediately to higher ground. Do not wait for instructions to move. • Be aware of streams, drainage channels, canyons, and other areas known to flood suddenly. Flash floods can occur in these areas with or without such typical warnings as rain clouds or heavy rain. <p>If you must prepare to evacuate, you should do the following:</p> <ul style="list-style-type: none"> • Secure your home. If you have time, bring in outdoor furniture. Move essential items to an upper floor. • Turn off utilities at the main switches or valves if instructed to do so. Disconnect electrical appliances. Do not touch electrical equipment. If you are wet or standing in water. <p>If you have to leave your home, remember these evacuation tips:</p>	<ul style="list-style-type: none"> • Do not enter deep, unknown waters. • Do not go near the riverbank even after the floodwater has receded. • Do not try to leave the safe shelter to go back home until the local officials declare normalcy after flood and instruction to return home are not given. • Do not use polluted water. • Do not follow any shortcut for rescue work. • If you find any breakage in the drainage system stop using latrines and do not use tap water. • If the floodwater has entered the house or has surrounded the house, then it is advisable not to enter such house.

DISTRICT DISASTER MANAGEMENT PLAN, COOCH BEHAR, 2018

- Do not walk through moving water. Six inches of moving water can make you fall. If you have to walk in water, walk where the water is not moving.
- Use a stick to check the firmness of the ground in front of you.
- Do not drive into flooded areas. If floodwaters rise around your car, abandon the car and move to higher ground if you can do so safely. You and the vehicle can be quickly swept away.

After a Flood, Do these

- There is a possibility of spread of water borne diseases after flood, hence medical treatment should be taken immediately.
- Sprinkle medicines in the stagnant dirty water.
- Inspect your house for any cracks or other damage. Check all the walls, floor, ceiling, doors and windows, so that any chance of house falling down can be known and you can be aware about the immediate danger.
- Keep listening to weather forecast on radio and television. Move to your residence only when instructed by the competent authority. It is not safe to believe that the
- problems have ended after the flood water have receded.
- Inform the competent authority/officer for restoration of the necessary connections like gas, electricity, telephone, drainage, etc.
- Beware of the various insects or poisonous snakes that may have been dragged inside the house along with the floodwater.
- Destroy the food commodities that have been affected by floodwater.
- Check properly all the electric circuits, floor level furnace, boilers, gas cylinders, or electric equipments like motor pump etc. Check whether any inflammable or explosive item has not entered along with the floodwater.
- Switch off the main electric supply, if any damage is noticed to the electric equipments.
- Sewerage system should be checked and any damage should be repaired immediately so as to curtail spread of diseases.
- Empty the water clogged in the basement slowly with help of water pump so that damage to infrastructure can be minimized
- Check gas leakage which can be known by smell of gas or by hearing the sound of leakage; immediately open all windows and leave the house.
- Boil drinking water before use and drink chlorinated water.
- Eat safe food.

DISTRICT DISASTER MANAGEMENT PLAN, COOCH BEHAR, 2018

- | | |
|---|--|
| <ul style="list-style-type: none"> • Rescue work should be undertaken immediately after flood situation as per the instructions. | |
|---|--|

b) Operational Guidelines of what to do in the event of a Cyclone.

c)

Do's	Don'ts
<p>Do's if you are in a cyclone prone area</p> <ul style="list-style-type: none"> • Make plans to secure your property. • Install straps or additional clips to securely fasten your roof to the frame structure. • Trees and shrubs should be well trimmed. • Clear loose and clogged rain gutters and downspouts. • Secure loose objects like boats, drums, etc. <p>In case of a cyclone</p> <ul style="list-style-type: none"> • Listen to the radio or TV for information. • Secure your home, close storm shutters, and secure outdoor objects or bring them indoors. • Turn off utilities if instructed to do so. • Avoid using the phone, except for serious emergencies. • Ensure a supply of water for sanitary purposes. <p>You should evacuate under the following conditions:</p> <ul style="list-style-type: none"> • If you are directed by local authorities to do so. • If you live in mobile home or temporary structure— such shelters are hazardous during cyclones no matter how well fastened to the ground. • If you live in high rise buildings—Winds are stronger at higher elevations. • If you live on the coast, on a floodplain, near a river, or an inland waterway. • If you feel you are in danger. <p>if you are unable to evacuate, go to a wind safe room.</p> <p>If you do not have one, follow these guidelines:</p> <ul style="list-style-type: none"> • Stay indoors during the cyclone and away from windows and glass doors. • Close all interior doors - secure and brace external doors. • Take refuge in a small interior room, closet or hallway on the lowest level. • Lie on the floor under a table or another sturdy object. 	<ul style="list-style-type: none"> • Keep curtains closed. Do not be fooled if there is a lull; it could be the eye of the storm. Winds will pick up again.

Operational Guidelines of what to do in the event of an Earthquake

Do's	Don'ts
<p>Points To Remember: prepare yourself</p> <ul style="list-style-type: none"> • Insure your house against damage. • Before you buy a flat, check legality of the construction – ask for copy of the ‘Building Use permit’ or ‘occupation certificate’. • Ensure all cabinets, wall hangings are anchored to the walls. • Sensitize your neighbours about the earthquake risk they face and organize repair work if required. • Get your building reviewed by a competent and registered structural engineer. • Structural retrofitting should be done only under supervision of a structural engineer. • Ensure all clearances before construction of new building. • Check if the land is not prone to flooding. • Check the soil is not soft and is not liquefiable and build on solid natural ground. • Get your building plans approved from the relevant authorities. • Ensure there is good connection between roof and walls, foundation and walls, at wall corners. • Enforcement of building byelaws. • Strengthening of public buildings. <p>When You Know there is an Earthquake do this!</p> <ul style="list-style-type: none"> • If already inside, then stay indoors! Get under a heavy desk or table and hang on to it. • If fire breaks out, drop on the floor and crawl towards the nearest exit. • If you are out doors during the earthquake, keep away from buildings, trees and electricity lines. Walk towards open places, in a calm and composed manner. • If you are driving, quickly but carefully move your car as far out of traffic as possible and stop. Stay inside the car until shaking stops. • If you are in a school, get under a desk or table and hold on to it. • If you are near an exit, leave the building as soon as possible. • If you are in high-rise building, staircase do drop cover and hold sit or lie besides under mentioned furniture. <p>After An Earthquake</p> <ul style="list-style-type: none"> • Listen to radio or TV and other media for Government Announcements. • Check for injuries to yourself and those around you. Take first aid where you can. • Extinguish fires, if any. • Examine walls, floors, doors, staircases and windows to make sure that the building is not in danger of collapsing. • Inspect for Gas leaks — if you smell gas or hear blowing or hissing noises, open a window and quickly leave the building. Don't light your kitchen stove if you suspect a gas leak. • Do not keep telephone lines busy unnecessarily. • Switch off electric lines. 	<ul style="list-style-type: none"> • Do not panic • Do not stop on or under a bridge or overpass or under trees, light posts, power lines, or signs. • Do not be afraid of the aftershocks. • Do not enter into the unsafe or risky houses or building

CHAPTER – 8
PREPAREDNESS OF LINE DEPARTMENT

8.01: AGRICULTURE

Introduction: - Coochbehar , the North Eastern district of West Bengal is situated between 26⁰57'40'' N to 26⁰32'20'' N and 88⁰47'40'' to 89⁰54'' E Latitude. The average rainfall varies from 3300 to 3400mm. Pre monsoon rainfall starts from March and it continues to October. During last year the pre monsoon cyclone affected the crops maize Jute, Maize and Boropaddy. The Cyclone normally hits the district within last week of March to April. Early and Late flood both are common in this district. In this situation the following precautionary measures are normally taken to combat the situation. However the actual compensation is provided by the Department after the damage is assessed .

Some salient features in relation to flood or flood-like situation arising in this district are furnished below:-

AGRICULTURE AT A GLANCE IN COOCH BEHAR DISTRICT.

1	Total geographical area	338700 HA
2	Net area shown	250611 HA
3	Croping Intensity	209%
4	No. of Bargadars	85959 nos.
5	No of Patta Holders	141865 nos.
6	No. of small farmers	50748 nos
7	No of Marginal Farmers	249437 nos
8	Total area of Kharif crops	255000 HA
9	Flood area of different Sub divisions	Cooch Behar Sadar..15970 HA Dinhata 9995 HA Mathabhanga 10450 HA Mekhliganj- 5585 HA
10	Total Flood Prone Areas of Cooch Behar	42000 HA
11	Normal Rainfall	3344.6 mm
12	Rainfall during June to September (Average of last 5 years)	3600 mm

1) PREPAREDNESS FOR FLOOD CONTROL;-

	<u>PLAN TO COMBAT FLOOD/PRE MONSOON CYCLONE</u>
	<u>PLAN FOR PRE MONSOON CYCLE</u>
1	Distribution of Jute seed kit and urea if cyclone affected within April.
2	Distribution of Paddy seed kit for preparation of Paddy seed bed.
3	Distribution of vegetable seeds like Brinjal, Chillies may be done.
	<u>PLAN FOR EARLY FLOOD</u>
1	Raising of Community Nursery Seed Bed in Govt Farm(9 Nos of farm) x0.4 ha = 3.6 ha
2	Storing of short duration variety Paddy seed at govt farm & dealers end throughout the district.
3	Preparation of seed bed by DAPOG method.

DISTRICT DISASTER MANAGEMENT PLAN, COOCH BEHAR, 2018

4	Adoption of SRI method for Rice cultivation.
5	Adoption of closer spacing and use of more seedlings per hill.
6	Adoption of Double transplanting .
7	Adoption of Rice cultivation through DRUM SEEDER .
8	Storing of Paddy Straw in Govt. farms.
9	Day to day transmission of Rainfall data.
10	Recommendation of Crop Loan under KCC.
11	Ensure the crop insurance .
Distribution of following seed kit with fertiliser –	
i)	Paddy : 40000 @ 10 kg/kit
ii)	Black Gram(Kalai) : 5000 @ 4kg/kit
iii)	Urea/10:26:26 : 50000 @10 kg/kit
PLAN FOR LATE FLOOD	
Regular visit & reporting.	
Estimation of crop damage area & loss of production.	
Preparation of the list of affected farmers.	
Compensation through Rabi seed kits (need based) of following crops-	
i)	Mustard : 30000 @ 1kg/kit
ii)	Maize : 25000 @ 3kg/kit
iii)	Wheat : 8000 @ 4kg/kit
iv)	Lentil : 1000 @15kg/kit
v)	Ground nut : 5000 @ 4kg/kit
vi)	Black Gram (Kalai) : 1000 @ 4kg/kit
Compensation of food production through distribution of –	
i)	Urea : 50000 @ 10 kg/kit
ii)	NPK-10:26:26 : 48000 @ 10 kg/kit
iii)	Boro Paddy : 40000 @ 10 kg/kit
Recommendation to the Bankers for conversion of Short term crop loan to Long term.	
Reclamation of sand laden area by the Soil Conservation wing.	
Organisation of Farmers' training in flood affected areas.	

DRY SPELL CONDITION AND DROUGHT LIKE SITUATION.

- 1) In command area of minor irrigation project, life saving irrigation needs to be arranged in rational basis.
- 2) Recommendation to keep paddy field weed free both in irrigated and non-irrigated areas.
- 3) Field channels should be kept clean to avoid seepage losses of irrigation water.
- 4) Recommendation for storage of rain water required to irrigate the crop during critical period of growth.
- 5) Application of nitrogenous fertilizers to be avoided without irrigation availability.
- 6) As soon as rain received recommendation to apply nitrogenous fertilizer in the field to boost-up the Crops.
- 7) Recommendation to Bankers for crop loan under K.C.C during Rabi.
- 8) Prior intimation to the Agri-Mech.Agril-Irrigation and Minor irrigation Department to keep their Installation in running condition.
- 9) Adoption of SRI (System of Rice Intensification) method as it requires very low quantity of water .
- 10) To supply pump sets to make temporary irrigation installation in typically rainfed areas for life saving irrigation to the transplated crops.
- 11) Distribution of fuels at subsidized rates to the affected farmers.
- 12) Preparation of Mouza-wari damage report and submission of day to day crop condition report to the higher authority.
- 13) Compensation through rabi seed kits (need based) of following Crop:-

DISTRICT DISASTER MANAGEMENT PLAN, COOCH BEHAR, 2018

MUSTARD, LENTIL, GROUNDNUT, MAIZE, WHEAT, KALAI, SESAMUM etc.

RAINFALL MONITORING UNDER METEOROLOGICAL OBSERVATORY

There are 9 Nos. of meteorological observatories to record daily meteorological data in different sub-division/block of this district for transmission to the competent authority.

8.02: ANIMAL RESOURCE DEVELOPMENT ACTION PLAN FOR CONTROL OF NATURAL CALAMITY LIKE CYCLONE & FLOOD, FOR THE YEAR 2016-17

Livestock disasters are primarily due to the following of risks:-

- A) Natural Disaster:- Flood Drought, Cyclone, earth quake etc.
- B) Infectious disaster :- Zoonotic and non-zoonotic disease.
- C) Fodder scarcity/Fodder poisoning
- D) Miscellaneous :- Boarder Threat etc.

Considering the above risks the action plan may be grouped in three phases:-

- 1) Preparedness in anticipation
- 2) Immediate action
- 3) Post disaster action.

1) Preparedness in anticipation:-

- a) Training facilities are being conducted both for veterinarians and para-veterinarians twice in a year on the management of routine disease disaster along with other disaster (such as Bird flue, FMD, PPR Anthrax & other zoonotic. Non-zoonotic diseases along with risk management of Natural calamities. Feed & fodder scarcity /poisoning ,trans bound diseases etc.) Capacity building training are being conducted through Block Level & District Level by the Expert veterinarians such as formation of RRT (Bird Flue) , panibandhu, village social workers P.R.I Bodies etc. (Awareness regarding temporary makeshift shelters at suitable place, avoid contaminated water, grains, feedstuffs, poisonous chemicals, buials of dead carcass for cleaning environment)
- b) The essential inputs like medicine, vaccine etc to save the affected livestock are being placed to the field units under B.L.D.O (s) for restoration of health works in the affected areas. Paddy straw & balnaced cattle feed (like EPIC/HIMUL) are to be provided to the affected cattle.
- c) Shelter house development is the prime need based component for shelter of the affected livestock during disaster, such type of works should have to be developed by the P.S. in each of the Block or Highland should have to search out for restoration of the affected livestock on temporarily.

2) Immediate action on face of livestock disaster:-

- a) Opening of control room at District/Sub-division/Block Level.
- b) Assess the requirement of feed and fodder, medicines, vaccines and communicate the same to the Dist. H.Q. from Block and to the Directorate from Dist. H.Q. accordingly.
- c) In the face of the livestock disaster Animal Health Camps to be opened immediately at the affected area nearest the temporary shelters of Liestock with medicines and vaccines and assessments are to be made for loss.
- d) Information flow should be as follows:-
 - i) L.D.A of A.D.A.C → Veterenary Officer → B.L.D.O → B.D.O/Dist.H.Q
 - ii) Veternary Officer → B.L.D.O. → B.D.O/Dist.H.Q.
 - iii) V.O. Dist. Vety Hospital → V.O. S.A.H.C → S.D.O./Dist.H.Q.
 - iv) Dist. H.Q → Sabhapati/D.M./D.A.H & V.S.

DISTRICT DISASTER MANAGEMENT PLAN, COOCH BEHAR, 2018

- e) Arrangements of need based relief materials for the affected Livestock with the help of local administration and panchayet (At Block Level only requisition for tarpaulin to be placed to BDO for making temporary shed for cattle affected by the BLDO)
- f) Intimation to remove carcasses and for technical guidance to the removal team of Civil Defence organization /Panchayat Bodies.
- g) Arrangement to be made from District Reserve store for supply of Life saving Drugs from the Stock of Reserve store to the affected area on the basis of demand.
- h) Trans boundary threats occur in the border areas of the district where major diseases like bird flu, FMD etc & other non-zoonotic diseases may cause considerable mortality or losses in the productivity. Both preparedness and action taken measures are of prime importance.
- i) Inter-departmental support i.e. B.S.F. Public Health Engineering Department, Agriculture, PRI-bodies etc may support in risk management during disasters.

3) **Post livestock disaster management:-**

4)

- i) Rehabilitation of affected livestock should be judiciously made by the way of restoring, and insurance etc.
- ii) Economic rehabilitation of affected Livestock farmers with small units of poultry, Goateries,
- iii) Piggery, Dairy with consultancy of panchayat samity may be provided immediately after calamity.
- iv) Model Live stock scheme to be implemented in consultation with Panchayet.

DISTRICT DISASTER MANAGEMENT PLAN, COOCH BEHAR, 2018

**Calculation sheet for requirement feeds and fodder to be supplied to the affected
Cattle for combating the nutritional stress condition of the vulnerable blocks**

Sl. No.	Vulnerable blocks / Municipality	Total Cattle population as per census	% of cattle to be affected by natural calamities (10%)	Requirement balanced cattle feed@250gm/head /day X 7 days(kg)	Cost involved @ Rs.20/kg (approx)	Requirement of paddy straw @2kg/head/day X 7 days (approx)	Cost involved @ Rs.10/kg (approx)	Total Cost Rs. (approx)
1	Coochbehar-I	93211	9321	16311.75	326235	130494	1304940	1631175
2	Coochbehar-II	138810	13881	24291.75	485835	194334	1943340	2429175
3	Dinhata-I	71449	7145	12503.75	250075	100030	1000300	1250375
4	Dinhata-II	99400	9940	17395	347900	139160	1391600	1739500
5	Sitai	56348	5635	9861.25	197225	78890	788900	986125
6	Mathabhangha-I	96122	9612	16821	336420	134568	1345680	1682100
7	Mathabhangha-II	83422	8342	14598.5	291970	116788	1167880	1459850
8	Sitalkuchi	80290	8029	14050.75	281015	112406	1124060	1405075
9	Mekhliganj	69249	6925	12118.75	242375	96950	969500	1211875
10	Haldibari	40260	4026	7045.5	140910	56364	563640	704550
11	Tufanganj-I	99011	9901	17326.75	346535	138614	1386140	1732675
12	Tufanganj-II	107625	10763	18835.25	376705	150682	1506820	1883525
13	Coochbehar –M	2384	238	416.5	8330	3332	33320	41650
14	Dinhata-M	1676	168	294	5880	2352	23520	29400
15	Mathabhangha-M	1935	194	339.5	6790	2716	27160	33950
16	Mekhliganj-M	1262	126	220.5	4410	1764	17640	22050
17	Haldibari-M	1967	197	344.75	6895	2758	27580	34475
18	Tufanganj-M	6468	647	1132.25	22645	9058	90580	113225
	Total	1050889	105090	183907.5	3678150	1471260	14712600	18390750

DISTRICT DISASTER MANAGEMENT PLAN, COOCH BEHAR, 2018

A) PADDY STRAW :-

Paddy Straw may be procured from the local market by inviting spot quotation.

MEDICINES AND VACCINES :-

Required Medicines and Vaccines will be procured from the reputed Firms and Companies approved by the Director of Animal Husbandry & Veterinary Services, West Bengal. Sufficient quantity of vaccines will be stored at the Sector Offices. **PROBABLE EXPENDITURE :-**

(Considering the Cattle & Buffalo population 10,55,271 numbers in Coochbehar District as per Live-Stock Census)

Sl. No.	Particulars of Expenditure	Quantity Required	Rate (in Rs.)	Prpbable cost (Rs.)
1	Cattle Feed	660.00 MT	20.00 Per Kg	13200000
2	Paddy straw including Transportation	70.00 M.T	10.00 Per Kg	700000
3	Medicines and Vaccines	--	--	700000
4	Contingent fund for Fuel of vehicles and other expenditure	--	--	200000
Total (Rupees one core forty eight lakh twenty thousand) only				14800000

8.03: HEALTH

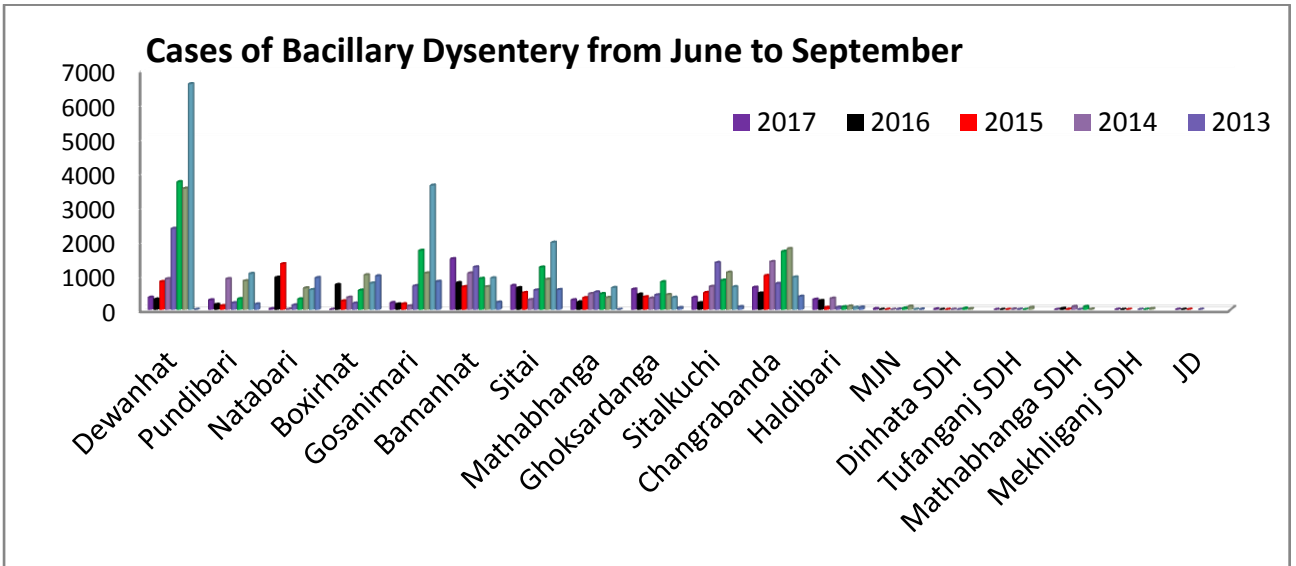
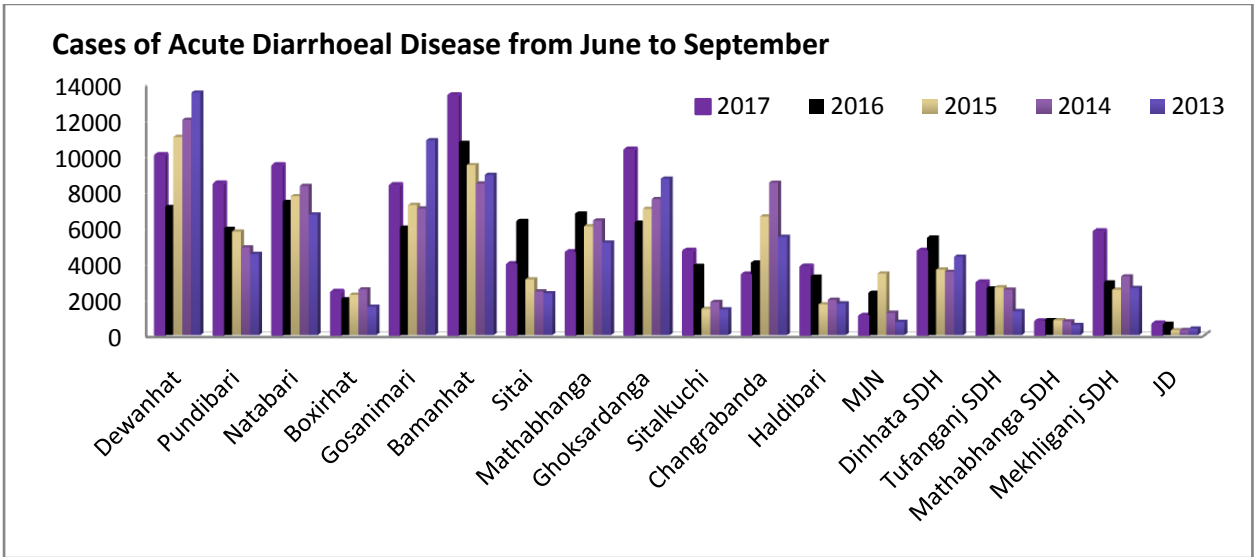
The word "disaster" indicates all kind of natural calamities such as flood, earthquake, cyclone etc. but in Cooch Behar district the word disaster means mainly flood, as most of the rivers Torsa, Mansai, Teesta, Jaldakha, Kaljani Raidak-I&II and Sankosh regularly cause flood in this district.

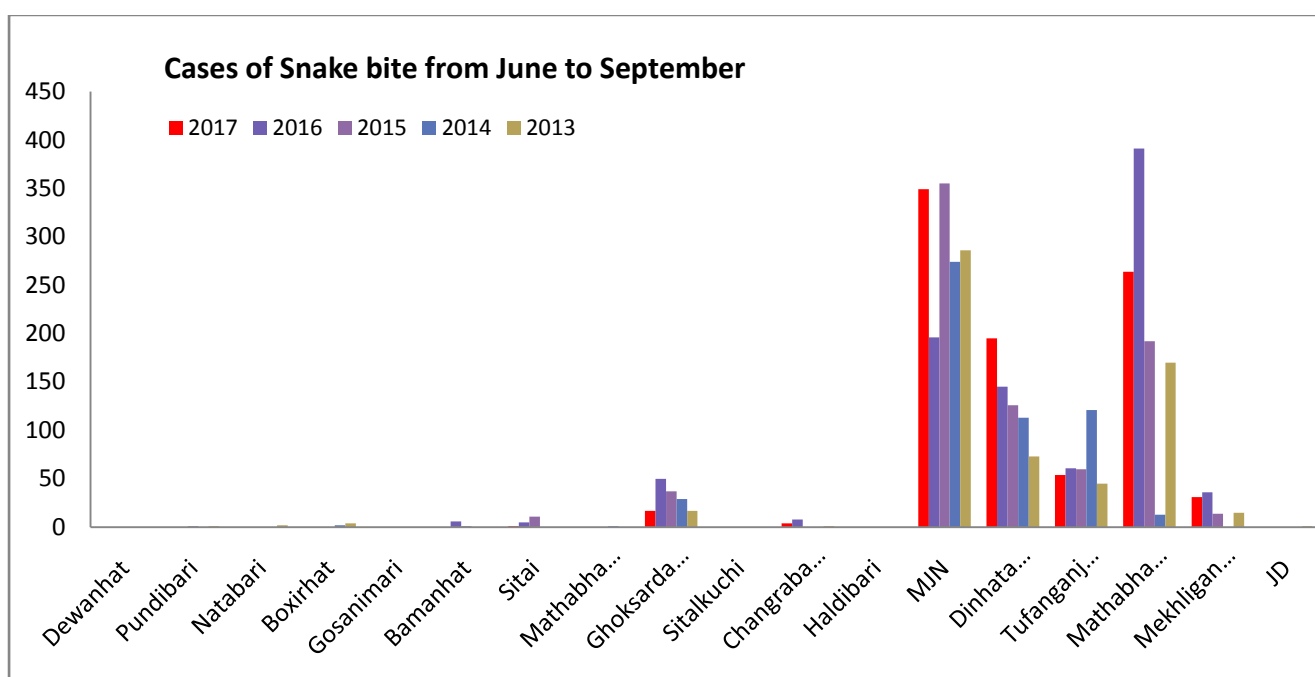
2. PREVENTIVE MEASURE :-

Water born diseases like Diarrhoea, Typhoid, Infective Hepatitis & Dysentery are common phenomena during and post flood period. Therefore emphasis will be given on safe drinking water, personal hygiene, public education including sanitary arrangement to the common people for prevention of epidemic. The disinfection of drinking water sources have to be done immediate after end of flood .Random surveillance and IEC activities will be continued for early detection and early treatment. Necessary instruction was issued to all concern.

Some data analysis of Acute Diarrhoeal Disease, Basilliary Dysentery and snake bite for the period from June to September for 2017, 2016,2015,2014, and 2013

DISTRICT DISASTER MANAGEMENT PLAN, COOCH BEHAR, 2018





3. STOCK & DISTRIBUTION OF MEDICINE :-

The BMOH will arrange to collect the necessary medicine and disinfectant from the DRS and will store the same in the respective GP / nearest Health Institution for vulnerable and cut-off area. The quantity of stock will be used for treatment for expected patients about 10% of flood affected population of the area. The in charge of Sub-Centre will also stock the medicine and disinfectant from the BMOH for Sub-centre emergency use. A stock of medicine and disinfectant will also be stored in BPHC for emergency use.

ACMOHs & Dy. CMOH-II will store a stock of medicine and disinfectant for the use of DE Cell & SD Sq. for emergency. Distributed flood medicine in different units if remain unutilized , may be used for treatment of general patient. The flood indents do not include any extraordinary drugs which are not a part of quarterly indent. First installment of drug and disinfectant is ready for distribution and completed within 15th May.

4. TRANSPORTATION & MOBILITY :-

- (a) BPHCs should keep readying their vehicle on road & keeping contact with respective BDO if necessary for mobility of Medical Team and other purposes.
- (b) Other Officers of Health & FW Dept. have been asked to keep all the vehicles quite ready to meet up the Health Emergency during and post flood.
- (c) The District Magistrate, Cooch Behar is being requested to arrange the vehicles if the necessary more on flood.

5. FLOOD CONTROLROOM & CELLS:-

- a) Flood control room will be open at ACMOH Office in Sub-Divisional level except ACMOH (Sadar) and Office of the Chief Medical Officer of Health (PH Wing) in district level under the control of Dy CMOH-II, Cooch Behar during the flood.
- b) During flood emergency both the DE Cell and Sadar Cell will run under direct control of DY CMOH-II, Cooch Behar.
- c) BMOH have been advised to make flood control room and make at least two medical team comprising with one MO and 2/3 PMW staffs to control the flood emergency in the block.
- d) The Control room and medical team will function on Sunday, Saturday and holidays. Only a skeleton unit will attend in CMOH Office and DRS on holidays.

6. **MEDICAL TEAM / HEALTH CARE TEAM:**

In apprehending of impending flood the Medical Team as identified comprise with One MO ,2/3 PMW with medicine & disinfectant should work as per necessity. Any change of member should be replaced forthwith.

All the Camps show open will must be attend at list once in a day by Medical Team. Necessary vehicle should be arranged. Submission of daily report to be ensured.

**** List of RRT is given in the page no: 22 to 23**

7. **STAFF DEPLOYMENT:**

During the flood situation the ACMOH's will look after the staff deployment. In emergency purpose they have the controlling power to post the staffs from the non flood affected block to effected block in their jurisdiction.

8. **DISINFECTANT :-**

- (a) **Bleaching Powder :-** Use for disinfection Pond, Well, Tube Well which will be used as drinking water sources in the flood affected areas as well as post flood disinfection work, this work will be done in consultation with the concern Panchayet.

Pond disinfection – 30 grains (2 grms.) of Bleaching Powder (25%) are needed to disinfect 100 Gallons of water to achieve the strength of 1 PPM.

Tube well disinfection – 25 Liters solution of Bleaching Powder 60 PPM strength. The solution filtered by a piece of clean Porous cloth and inserted in the pipe of Tube well and head of the Tube

well is to be immerged fully in the same preparation of solution for 2 hour.

Well disinfection – Calculate the water of the well and apply the Bleaching Powder solution to achieve the strength of 1 PPM.

Formula to calculate the water content in Well is

$$D^2 \times DW \times 5 = \text{Gallons of water (1 Gallon = 4.5 Litre)}$$

D = Diameter of Well in feet, DW = Depth of water inside the Well.

Camp/ House disinfection – Bleaching powder to be mixed with lime at the ratio of 1:9 for the purpose of camp and house disinfection.

- (b) Disinfection by Chlorine Tablet – One Tablet of 4mg for 1(One) liter of clean water but 2 tablet for flood water and turbid water in both places contact period is half an hour.

Sequence of Well and Tube well disinfection – Twice in a year in normal situation and once in A week during outbreak.

DISTRICT DISASTER MANAGEMENT PLAN, COOCH BEHAR, 2018

9. District and Sub-divisional level Officers will be the Zonal Officer of different blocks. The Zonal Officer will visit the respective zone to supervise the block plan, progress of work and submit a report to the Dy CMOH-II with a copy to the CMOH in pre flood and post flood period.

The Blocks against the Zonal Office are as follows:

SL. No	Name of Officer	Block	Office No.	Mobile No.
1.	Dr. Syamal Saren,Dy. CMOH-II	COB-II	03582-227128	9932022393
2.	Dr. B. Roy, Dy. CMOH-I	COB-I	03582-228874	8900073683
3.	Dr. R. Adhikary, ACMOH, Tufanganj	TUF-I	03582-244775	9475756333
4.	Dr. B. Sarkar,Dy. CMOH-III	TUF-II	03582-228797	9932206392
5.	Dr. B. Roy, DLO	DIN -I	03582-224503	9647821246
6.	Dr. Dilip Dey, DMCHO	DIN-II	03582-228797	9434367436
7.	Dr. P. Mandal, ACMOH, (Dinhata)	Sitai	03581- 255002	9434073502
8.	Dr. A. Das, ACMOH (Mathabhanga)	Sitalkuchi	03582-228797	9932389884
9.	Dr. A. Das ,ACMOH, (Mathabhanga)	MTB-I	03583- 255261	9932389884
10.	Dr. Dr. Sourav Shil ,ACMOH(Sadar)	MTB-II	03582- 230519	9836144980
11.	Dr. S. Saha, DTO	Mekhliganj	03582-231543	9830755903
12.	Dr. J. Sarkar., ACMOH, Mekhliganj	Haldibari	03584-255275	9434450367

Beside the Zonal Officers, ACMOH's will be the Primary Monitoring Officer of their normal jurisdiction and guide, help the BMOH in respect of all, specially distribution and meticulous use of medicine, disinfectant, deployment of staff if required and Monitor the overall activities on behalf of CMOH and report accordingly.

Medical Team should be kept ready to meet any emergency during flood by the all Superintendents of Hospitals in this district.

10. Reporting System

After the occurrence of flood or any kind of disaster a detailed report mentioning the following information should be submitted to the Office of the Dy CMOH-II by special messenger and otherwise within 4 PM in same day positively.

1. Name of GP Affected.
2. Name of SC Affected
3. Name of village with population Affected.

DISTRICT DISASTER MANAGEMENT PLAN, COOCH BEHAR, 2018

4. No. of rescue camp open with location.
5. No. of camp inmate.
6. No. of Medical Team deployed.

From next day daily report as per proforma should be submitted if fresh area affected later on, the detailed should be submitted as above.

11. Contact No. for Sending Reports:

- a) Office of Dy. CMOH-II: Tele/Fax: 03582-227128
Email id : dycmoh2_cbr@wbhealth.gov.in ,dycmoh2_cbr@rediffmail.com
- b) Office CMOH: Tele: 03582-22887, Fax: 03582-228966
- c) Office of Dy. CMOH-III: Tele/Fax: 03582-228797

**Additional requirement of flood Emergency Medicine and Equipment for
Cooch Behar District.**

SL. NO	NAME OF THE MEDICINE	STOCK POSITION AT DRS AS ON 29.01.2018	REQUIREMENT
1	Bleaching Powder	292 X 25 kg	200 drum
2	Liq. Phenyle (5 ltr)	120 X 5 liter	200 ltrs
3	Pkt. O.R.S	409123 pkt	200000 pkts
4	Tab. Halazone	26000 tab	2000000 tabs
5	Tab. Cotrimoxazole 400 mg/80 mg	NIL	200000 tabs
6	Tab. Metronidazole	1720450 tab	300000 tabs
7	Tab. Paracetamol(500 & 600 mg)	433300 (500 mg) & 1043650(600 mg) Tab	300000 tabs
8	Tab. Norfloxacin	77800 Tab	100000 tabs
9	Tab. Ibuprofen	117600 Tab	100000 tabs
10	Tab. Cetirizine	NIL	100000 tabs
11	Tab. Famotidine	NIL	200000 tabs
12	Tab. Albendazole	23300 Tab	300000 tabs
13	Tab. OxyBromide	NIL	50000 tabs
14	Cap. Amoxicillin(250 mg)	264000 Tab	100000 caps
15	Susp. Albendazole	NIL	2000 bottle
16	Susp. Amoxicillin	NIL	2000 bottle
17	Susp. Metronidazole	30150 bottle	2000 phs
18	Susp. Paracetamol	52488 bottle	2000 phs
19	Chloramphenicol Eye drop	NIL	1000 phs
20	Lot. Mercurochrome	1562 Pot	200 pkt
21	Liq. B.B. Emulsion	2577 bottle	200 bottle
22	Than Bandage	1540 than	200 than
23	Than Gauze	744 than	200 than
24	Pkt. Cotton	2881 roll	200 roll
25	Roll Adhesive Plaster	575 roll of 4	200 piece
26	Disp. Syringe,5ml	221200 pcs	5000 piece
27	Disp. Syringe,2ml.	231300 pcs	5000 piece
28	Infusion Set	57950 pcs	2000 piece

DISTRICT DISASTER MANAGEMENT PLAN, COOCH BEHAR, 2018

29	Inz. A.V.S.	1900 vial	500 vial
30.	Susp. Cotrimaxazole	800 bottle	500 bottle
31.	Susp. cefpodoxime	41325 bottle	500 bottle

Requirement of fund for Material- Transport (to serve area & population likely to be affected by flood)

Name of the Affected Block	Vehicle		Boats		Others		Other expenses (Contingency, Loading, unloading, IEC) [for 20 Days] (Rs.)	Total Amount Required (Approx) (Rs.)
	No	Hiring charge [@1500 X 20 Day] (Rs.)	No	Hiring charge [@1000 X 20 Days] (Rs.)	Type of ehicle (Van Riksha)	Hiring charge [@400 X20 days] (Rs.)		
Cooch Behar-I	1	30000	1	12000	2	16000	12000	70000
Cooch Behar-II	1	30000	1	12000	2	16000	12000	70000
Dinhata-I	1	30000	1	12000	2	16000	12000	70000
Dinhata-II	1	30000	1	12000	2	16000	12000	70000
Tufanganj-I	1	30000	1	12000	2	16000	12000	70000
Tufanganj-II	1	30000	1	12000	2	16000	12000	70000
Sitai	1	30000	1	12000	2	16000	12000	70000
Mathabhanga-II	1	30000	1	12000	2	16000	12000	70000
Sitalkuchi	1	30000	1	12000	2	16000	12000	70000
Mekhliganj	1	30000	1	12000	2	16000	12000	70000
Haldibari	1	30000	1	12000	2	16000	12000	70000
Total	11	330000	7	132000	22	176000	132000	770000

Approximate requirement of Fund to tackle Health emergency during flood for materials-transport, loading, unloading & contingency is Rs. 770000=00(Rupees Seven Lakh Seventy Thousand) only for 20 days.

DISTRICT DISASTER MANAGEMENT PLAN, COOCH BEHAR, 2018

08.04 Jalpaiguri Irrigation Division.

FLOOD CONTINGENCY PLAN 2018-2019
OF
JALPAIGURI IRRIGATION DIVISION
(FOR Dist. COOCHBEHAR)

1. INTRODUCTION :- Jalpaiguri Irrigation Division Under the administrative control of the Superintending Engineer ,North East Irrigation Circle –II concerned with the flood control management in the area if the western part of the district of Jalpaiguri [26⁰32'34'' N, 88⁰39'7'' E]. The main rivers that attacks the Jurisdiction of this Division (for Dist. Coochbehar) during flood are Teesta, Jaldhaka, Saniajan etc. and some small rivers / Jhora. Due to heavy rain on the catchment area the bed level of rivers are gradually raising due to heavy situation resulting which reducing the water carrying capacity of the river and threatened the adjacent area in respect of flood and erosion.

The jurisdiction of this division covered the following Blocks Under Coochbehar District :-
Coochbehar District :-) i)Mekliganj. ii) Haldibabi

2. PROBLEM :- There are 15 Nos. of Spurs, 47.58 Km. length of embankment & 4.725 Km. of bank protection work. It is not possible to repair all the damaged portion of spurs & embankment in the previous year due to scarcity of fund.

District wise break up of structures :-

	Embankment(Km)	B.P.(Km)	No of Spurs	Length of Spur(Km)	Irrigation Scheme
Coochbehar	47.58	4.725	15	7.261	

3. MEASURES TAKEN :- As it is not possible to restore all the damaged spots due to shortage of fund, some restorations of severely damages spurs & embankment are taken up in faces from different fund & the works are likely to be completed by 30th June 2018

4. VULNERABLE AREA :- A list showing probable vulnerable area are attached here with.

5. PROTECTED/ UNPROTECTED AREA LIKELY TO BE INUNDATED :- A list attached here with

6. FLOOD WARNING SYSTEM :- Like every year control room of Flood Warning Authority, Jalpaiguri, under Jalpaiguri Irrigation Division will start from 1st June 2018.

7. CONCLUSION :- Within the limitation of fund efforts are being taken to repair the damage embankments and spurs so that they can fight with the coming flood. It is very difficult for Teesta & Jaldhaka to predict flow pattern and any structure may be endangered.

All staffs of this Division connected with the flood works are prepared to fight with the coming flood with the help of Administration and other Departments connected and also with the help of local people.

DISTRICT DISASTER MANAGEMENT PLAN, COOCH BEHAR, 2018

FLOOD WARNING AUTHORITY
JALPAIGURI

Phone No: 03561-230249/ 03561-230153

Fax: 03561-220101

Email: fwajalpaiguri2014@gmail.com

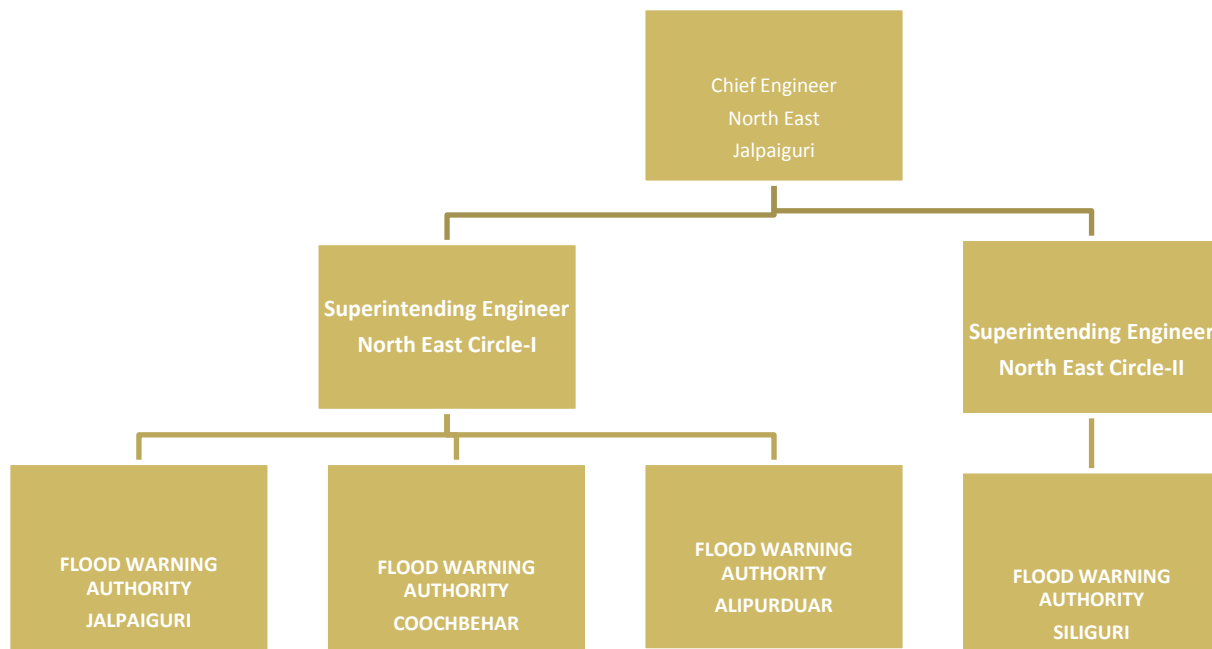
NORTH EAST (IRRIGATION & WATERWAYS DEPTT.)

- 1) Executive Engineer, Jalpaiguri Irrigation Division/ Coochbehar Irrigation Division/ Alipurduar Irrigation Division/ Siliguri Irrigation Division are the **Flood Warning Authority** in their respective jurisdiction.
- 2) Every year Flood season starts from 1st June.
- 3) Flood Control Room set up opened (normally) 1st June on every year.
- 4) Flood Control Room runs 24 hours (round the clock) throughout the Flood season.
- 5) Head Quarter Sub- Divisional Officers of their own Division are the Control room In-Charge of F.W.A.
- 6) **Manning:** 24 hours i.e. 8 hours x 3 shift .
- 7) **Shifts:** Morning shift = 06.00 hrs. to 14.00 hrs, Evening shift = 14.00 hrs. to 22.00 hrs. Night shift = 22.00 hrs. to 06.00 hrs.
- 8) Each shift contains 2(Two) nos. Shift In-Charge, one of them designated as Shift In-Charge and other designated as Assistant Shift In-Charge, & 2(Two) nos. Messenger to dispatch & collect flood messages to the authority & other necessary control room works.
- 9) For smoothly running of control room 4(four) nos. of Shift (including messenger) required, because night duty performing shift get off from next day's duty.
- 10) One rain gauge reader is being engage to collect rain gauge data from Flood Meteorological Office, Sialpara, Jalpaiguri. (Until our own rain gauge station installed). Rain gauge data should be recorded in the control room's rain gauge register day by day with upto date grand total during Flood Season.
- 11) Gauge level of different Rivers to be collected from C.W.C. control room over Telephone & from different FWA under Chief Engineer, North East.
- 12) There are 2(Two) nos. of datum board displayed in the Flood Control Room.
- 13) The board shows un-protected Zones & protected Zones in jurisdiction wise.
- 14) The Danger level / Extreme Danger level marked in the board. When water level of rivers crossed Danger level / Extreme Danger level, signal imposed phase wise, with the concurrence of FWA, Jalpaiguri, and intimated to Central Control Room, Jalasampad Bhawan, higher authorities of the deptt and to local civil administration instantly.
- 15) When water level of rivers falls down below the Danger level / Extreme Danger level, imposed signal withdrawn as per direction of the FWA, Jalpaiguri, and intimated to Central Control Room, Jalasampad Bhawan, higher authorities of the deptt and to local civil administration instantly.

Daily flood message/ bulletin from all Sub-Division Offices & description of flood protective embankments, Spurs & other flood protective structures should be registered in control room log book & in the message register of Flood Warning Authority. Though Flood Warning Authority, Jalpaiguri Control room working as Central Control Room of North East, so all messages and reports of the flood situation along with adverse condition of river protective embankment, spurs and other structural work should be communicate to the higher authority in right time as per their availability. If they are not available in right time then the same should be communicate to the next of the authority in-charge. Daily river gauge level, Weather Forecast, Rainfall, Synopsis of river protective embankment, spurs and other structural work of North East should be communicate in prescribed format to Central Control Room, Jalasampad Bhawan, Chief Engineer, North East , Superintending Engineer, North East Irrigation Circle- I, Superintending Engineer, North East Irrigation Circle -II, within 9:30hrs positively. **After receiving the daily flood report from all F.W.A./ Alipurduar/Coochbehar/ Jalpaiguri/Siliguri same are transmitted to Central Control Room ,Kolkata through Superintending Engineer, North East Irrigation Circle- I, Jalpaiguri.**

Weather Forecast & Heavy Rainfall Warning from Flood Meteorological Office, Alipore meteorological address to Flood Control Room should be communicate to the authority.

AUTHORITIES OF CHIEF ENGINEER, NORTH EAST



DUTY ROASTER OF CONTROL ROOM MANING

DAY	1 ST SHIFT 6.00A.M to 2.00P.M.	2 ND SHIFT 2.00P.M. to 10.00P.M.	3 RD SHIFT 10.00P.M to 6.00A.M
Mon	A	B	C
Tues	D	A	B
Wed	C	D	A
Thurs	B	C	D
Fri	A	B	C
Sat	D	A	B
Sun	A	C	D

Reserve staffs should be required for leave vacancies.

In place of Police Wireless set Mobile Phone set have been issued to departmental staff for collection and transmission of Flood related data from Beltali, Mandalghat , Basusuba , Premganj. They collect flood situation & current position of embankment and spurs and then they convey the message to the requisite Sectional Officer and Central Control Room. The Impose/Withdrawn signal confirmation copy should be sent over telephone / E-mail/ Fax/ Post to different authorities.

DISTRICT DISASTER MANAGEMENT PLAN, COOCH BEHAR, 2018

LOG BOOK

Log book is the most important register of flood control room which may called as well as the mirror of the total flood control management. Log book has its own serial number itself. Every year Flood Warning Authority opened the log book with date & time to continue the Flood Control Room during the flood season. After opening the control room the message of opening the flood control room should be noticed to the higher authorities. Every moment gauge data of different rivers & messages received & record in log book with date & time is the primary duty of the Flood Control Room staff. After receiving gauge data of different rivers & messages from all Sub-Division & section of Jalpaiguri Irrigation Division should be communicate to the Flood Warning Authority and Member (Execution), NBFCC & wait for their next instruction of Flood Warning Authority and Member (Execution), NBFCC (if necessary). If they instruct to communicate any reply messages it should be registered in log book with date & time. Any special instruction by the authority should be registered in Log book & take immediate action accordingly.

At the time of ending of Flood Control Room authority, should signed to close the same.

How to Impose Signals :

When Gauge levels crossed D/L or E.D.L of the rivers then it should be noticed to Flood Warning Authority, after considering the tendency of water level in upper catchment of the river which sent by C.W.C Flood (Forecast) he instruct to the control room to impose the signal or not.

Important Numbers of Control Room

PHONE- 03561-230153
FAX- 03561220101
Toll Free - 18003453255
E-mail- fwajalpaiguri@gmail.com

CHART OF WIRELESS STATION

JALPAIGURI (Mother Station)

- 1.Domohani
- 2.Maynaguri
- 3.Malbazar
- 4.Teesta Barrage

(A) Coochbehar (F.W.A. R/T Station)

- 5.Mathabhanga
6. Tufanganj

(B) Alipurduar (F.W.A. R/T Station)

7. Radharani
8. Hemiltonganj
9. Hashimara
10. Falakata
11. Bhutnirghat
- 12 .Banarhat
- 13.Chengmari

TOTAL NOS. OF R.T. STATION = 13 Nos.

**LIST OF TEMPORARY WIRELESS STATION TO BE SET UP AND MANNED
DURING THE FLOOD SEASON OF 2018 BY DIFERENT ORGANISATIONS.**

C.W.C.Wireless setup.....

- 1) Teesta Bazar (River Teesta)
- 2) Teesta Coronation Bridge (River Teesta)
- 3) Domohani, Teesta Road Bridge (Teesta River)
- 4) Mekhliganj R/B of river Teesta/ Beltoli
- 5) Nagrakata NH-31C road Bridge (River Jaldhaka)
- 6) Jaldhaka NH-31 road Bridge (Jaldhaka)
- 7) Mathabhanga Road Bridge (Mansai) / Kadobari Embkt.
- 8) Hasimara NH-31C Road Bridge (Torsa)
- 9) Cengmari Road Bridge, Keshab Asram, Coochbehar (Torsa)

Alipurduar Irrigation Division.

- 1) Chepani-NH-31C Crossing (Raidak-II)
- 2) Telipara NH-31C Crossing (Raidak-II)
- 3) Kamakshyaguri Irrigation Sub-Division office
- 4) Kaljani H.O.S. (PWD Rd. Bridge Crossing)
- 5) Sankosh NH-31C Rd. Bridge Crossing (River Sankosh)

Coochbehar Irrigation Division

- 1) Hanskhowa (River Torsa)
- 2) Giladanga (River Mansai)
- 3) Kheti Fulbari (Jaldhaka)
- 4) Balarampur (Kaljani)
- 5) Adabarighat (Mansai)

**LIST OF RIVERS UNDER JALPAIGURI IRRIGATION DIVISION (FOR DIST.
COOCHBEHAR)**

Sl No	Name of River	Name of Block /P.S
1	Teesta	Haldibari & Mekhliganj
2	Jaldhaka	Mekhliganj
3	Saniajan	Mekhliganj
4	Sakwa	Mekhliganj
5	Kawasati	Haldibari
6	Buri Teesta	Haldibari

DISTRICT DISASTER MANAGEMENT PLAN, COOCH BEHAR, 2018

LIST OF VULNERABLE POINTS IN RESPECT OF FLOOD AND EROSION (FOR DIST. COOCHBEHAR)

Sl.No.	Name of River	Name of Block/ P.S.	Location	Remarks
1	Teesta	Mekliganj, Haldibari	Oraon BSF Camp 25-Teesta Pasti. Kutchlibari embankment , Bibiganj Jharsingheswar embankment including Spurs Burigram embankment.	
2	Jaldhaka	Mekliganj,	Sarohati, Balasirghat	
3	Dharala	Mekhliganj	Changrabanda BSF Camp	

For the District –Coochbehar

List of identification of Char lands prone to flooding during monsoon period, 2018.

A) Protected Area (Under Jalpaiguri Irrigation Division).

Name of Embankment	Name of Rivers	G.P.	Block	Area of habitation on char Lands in Hec.	Remarks
Votebari Embkt.	L/B Teesta	Niztaraf	Mekhliganj	130	
Helapakri Embkt.	L/B Teesta	Niztaraf	Mekhliganj	75	
Bibiganj- Jharsingheswar	R/B Teesta	Per Mekhliganj , Baxiganj	Haldibari	116	
Giria Embkt.	R/B Jaldhaka	Uchalpukri	Mekhliganj	70	
Giria Embkt.	R/B Jaldhaka	Kader Hat	Mathabhanga -I	120	
Giria Embkt.	R/B Jaldhaka	Ranir Hat	Mekhliganj	50	

B) Unprotected area (Under Jalpaiguri Irrigation Division) .

Name of Rivers	G.P.	Block	Area of habitation on char Lands in Hec.	Remarks
Saniajan (R/B)	Kuchlibari	Mekhliganj	50	
Teesta (L/B)	Niztaraf	Mekhliganj	100	

DISTRICT DISASTER MANAGEMENT PLAN, COOCH BEHAR, 2018

LEVELS OF DIFFERENT RIVERS (IN METRES, REFFERED TO G.T.S. DATUM) FLOOD WARNING LEVELS

RIVER CATCHMENT	FLOOD WARNING STATION	UNPROTECTED AREAS		PROTECTED AREAS		H.F.L WITH YEAR
		YELLOW/D.L (In Mtr.)	RED/E.D.L. (In Mtr.)	YELLOW/D.L (In Mtr.)	RED/E.D.L. (In Mtr.)	(In Mtr.)
TEESTA	a) Teesta Bazar	211.00	213.00			223.34(1968).
	b) Coronation Bridge	149.40	151.80	150.00	153.60	160.05(1968).
	c) Domohani Road Bridge	85.65	85.95	85.95	83.30	89.30(1968).
	d) Mekhliganj (R/B)	65.45 D.L.	65.95 E.D.L			
TORSA	a) Hasimara(N.H.-31C)	116.30	116.90	116.30	117.50	119.10(1968)
	b) Coochbehar(Keshab Ashram) (Ghugumari)	42.07	42.68			
JALDHAKA	a) N.H.-31C R/B Crossing (Nagrakata)	160.70	161.30	161.00	161.80	161.25(1974)
	b) N.H.-31 R/B Crossing	80.00	80.50	80.10	80.90	81.58(1972)
MANSAI	a) Mathabhanga R/B	48.20	48.70	48.40	48.90	49.45(11.8.87)
SANKOSH	a) N.H.-31C Crossing	48.20	49.10	48.50	48.40	50.00(1973)
RAIDAK-I	a) N.H.-31C Crossing (Chepni)	46.70	47.60	47.00	47.90	49.05(1973)
	b) Tuganganj (P.W.D. Bridge)	34.22	35.30			
RAIDAK-II	a) N.H.-31C Crossing (Telepara)	48.10	49.00	48.40	49.30	50.50(1968)
KALJANI	P.W.D. Bridge, Alipurduar	45.10 D.L.	45.70E.D.L.			46.53(1954)
DIANA	Chengmari Rly. Bridge	200.50 D.L.	201.40 E.D.L.			201.88(1972)
MAHANANDA	Siliguri HillCart R/B	115.975 D.L.	116.590 E.D.L.			117.075(05.10.1968)
MUJNAI	Bhutnir Ghat N.H.-31 R/B	61.70 D.L.	62.30 E.D.L.			

A.A.P.-Average Areal Precipitation.

Q.P.F.-Quantitive Precipitation Fore Cast.

08.05 : COOCHBEHAR IRRIGATION DIVISION, COOCHBEHAR

1. INTRODUCTION :- Coochbehar Irrigation Division under the administrative control of the Superintending Engineer, North East Irrigation Circle-I, Debibari, Coochbehar is concerned with the flood control and management in the area of the district of Coochbehar. There are large number of rivers originating from the Himalayas of Bhutan passing through the district of Jalpaiguri enter into the jurisdiction of this Division and finally proceed to Bangladesh.

More than 30 number of Rivers flow over the jurisdiction of this Division. The Major Rivers are Sankosh, Gangadhar , Raidak - I, Raidak - II, Kaljani, Torsha, Jaldhaka , Mansai, and Singimari.

The jurisdiction of this division, located on the southern side of District of Jalpaiguri just on the foot hill of Himalayas and there are often flush Flood on the Rivers due to heavy Rain on the Catchment areas (Himalayas on Bhutan). The Bed level of Rivers are gradually rising due to heavy siltation, resulting which water carrying capacity of the Rivers are being reduced and the adjacent area is being threatened in respect of Flood and Erosion

DISTRICT DISASTER MANAGEMENT PLAN, COOCH BEHAR, 2018

The jurisdiction of this division covers the following Blocks :

Coochbehar Block - I / Coochbehar Block - II / Tufanganj Block – I / Tufanganj Block – II / Dinhatra Block - I / Dinhatra Block – II / Sitai Block / Sitalkuchi / Mathabhanga Block - I / Mathabhanga Block - II .

The Total length of river bank within this jurisdiction is approximately 1600.0 KM, Since creation (1954) of this Division 21% length has been protected.

2. DAMAGES OCCURRED DURING FLOOD 2017 :

During Monsoon 2017, due to torrential rainfall from 10.08.2017 to 15.08.2017 severe damages on embankment / structures under the jurisdiction of this Division had taken place, which are as follows -

Damage of flood protective and anti- erosive structures

Period of occurrence	Number of locations of damaged structures	Length of damage	Cost of damage	Remarks
10.08.17 to 14.08.17	81 Nos.	12637 M	Rs.743.50 Lac	Damage report submitted on 21.08.17
12.08.17 to 15.08.17	23 Nos.	3230 M	Rs.134.00 Lac	Damage report submitted on 31.08.17

3.. Prevailing arrangements of Flood Warning System:

- i. Control Room of Flood Warning Authority, Cooch Behar will be functioning from its office at Debi Bari, Cooch Behar with Phone No. 229114 (03582) (Yet to be installed).
- ii. Sub- Divisional Control Room:
 - a) In the office of the S.D.O., Tufanganj Irrigation Sub-Division, Tufanganj with Phone No. 244668 (03582) (Yet to be installed)
 - b) In the office of the S.D.O., Mathabhanga, Irrigation Sub-Division, Mathabhanga, with Phone No. 255733 (03583) (Yet to be installed)

Control Rooms are expected to be functioning from 01.06.2017 at the onset of S.W. monsoon.

These Control Rooms shall be run by existing staff of Cooch Behar Irrigation Division. These Control Rooms shall remain open 24 hrs. till withdrawal of S.W. monsoon.

The Hydrological observation stations (H.O.S. s) situated beside different rivers under the territorial jurisdiction of Cooch Behar Irrigation Division shall be manned each with Gauge Readers, Khalasis and other staff.

The staffs deputed at the H.O.S. s collect gauge and discharge data of the relevant rivers daily and record in the relevant registers. During the flood season, all the H.O.S. s function round the clock and send messages regarding water-levels of rivers and local weather centrally to control room at Cooch Behar and Sub – Divisional control room at Mathabhanga and Tufanganj. Control room at Cooch Behar usually functions as the central control room of the Flood Warning Authority of Cooch Behar & Executive Engineer, Cooch Behar Irrigation Division, whose primary object is to issue flood warning signals for the rivers within this jurisdiction during the flood season. The staffs deputed at the control room at Cooch Behar collect gauge and discharge data from Alipurduar Control room located at HOS Kaljani of the relevant rivers within the jurisdiction of Alipurduar Irrigation Division daily and record in the relevant registers and communicate to the District Authority. The flood season officially starts from 1st June and ends usually on the 15th October of each year. For protected and unprotected zones along the bank of each river, there is specific Yellow / Danger Level (D.L) and Red / Extreme Danger Level (E.D.L.)

DISTRICT DISASTER MANAGEMENT PLAN, COOCH BEHAR, 2018

Guiding Warning Levels of rivers:

- (a) 0.6 M or more below Yellow or D.L. = Normal Flood
 (b) Within 0.6 M of Yellow or D.L. = Moderate Flood
 (c) Yellow or D.L. = High Flood
 (d) Red or E.D.L. = Very High Flood

During Normal Flood period

Gauge Level are observed :- At 3 hours interval.

During High Flood period

Whenever the Gauge Level enters within 0.6 Mt. of Yellow / Danger Level. :- Readings are observed at hourly Interval and continued till the Gauge level subsides below normal flood level.

During the Gauge level at Corresponding signal are imposed for that river and it is instantly communicated to the wireless Supervisor of Cooch Behar Police Station, Cooch Behar with request to transmit the message to different addresses. Telephonic messages are sent to local administration and other authorities like Railways, N.H., P.W.D. etc. after which the confirmation copies are sent by messenger or by post.

4. Locations of existing Hydrological Observation Stations (H.O.S) :

Under the control of the Flood Control warning Authority, The Executive Engineer, Coochbehar Irrigation Division, there are 3 (seven) nos of Hydrological Observation Stations (H.O.S.) at the location is given below :-

Sl. No.	River on which H.O.S is situated with location	D.L AND E.D.L.
1)	Torsa at Keshab Ashram	D.L./ Y- 42.07 M E.D.L./ R- 42.68 M
2)	Raidak-I at Tufanganj L.R.P.	D.L./ Y- 47.00 M E.D.L./ R- 47.90 M
3)	Mansai at Mathabhanga.	D.L./ Y- 47.90 M E.D.L./ R- 48.40 M

Maximum Gauge Reading in different Rivers (Torsa at Keshab Ashram, Raidak- I at Tufanganj & Mansai at Mathabhanga) from 2008 to 2017 is enclosed.

5. Daily Rainfall Data. -

Daily Rainfall data collected from rain gauge Station at i)Cooch Behar,. ii) Tufanganj and iii) Mathabhanga Total Rainfall with maximum rainfall in last year are as below

RAIN GAUGE STATION	TOTAL YEARLY RAINFALL IN MM	MAXIMUM RAINFALL IN A DAY IN MM	DATE	Remarks
COOCHBEHAR	3526.30 mm	246.60	11/08/2017	
TUFANGANJ	4282.20 mm	430.20	11/08/2017	
MATHABHANGA	2927.30 mm	189.40	12/08/2017	

6. Structures / Assets in custody of this Division

- Flood Embankment armoured Length – 120.335 K.M.
 Flood Embankment unarmoured Length – 34.650 K.M.
 Bank protection work ., Length – 147.640 K.M.
 Spur - 85 Nos Total length – 19.501 KM

DISTRICT DISASTER MANAGEMENT PLAN, COOCH BEHAR, 2018

7. FLOOD PRECAUTIONARY MEASURE :

Most of the damaged structures have been restored. However 36 nos of vulnerable sites are to be taken up before the on set of monsoon. During monsoon all the areas shall be looked after by the departmental field staffs and officers and keep close contact with the local administration and Panchayat . A list of contact number is also enclosed.

PRIORITY LIST OF THE PROPOSED M/R WORKS REQUIRED TO BE TAKEN BEFORE MONSOON-2017 UNDER COOCH BEHAR IRRIGATION DIVISION

Sl. No.	Name of work	Length of damage portion	River	Block	Nature of Damage	Approx . Cost. (In Lakh)
1	Damage Restoration in right bank of river Mora Torsa under Mouza Khagrabari G P Khagrabari near Jamai Colony in PS Kotwali Dist Cooch Behar	80m	Mora Torsa	Coochbehar-II	Bank erosion	8.28
2	Damage Restoration along the left bank of river Jhaljhali at Bara Nalangibari village area in PS Kotwali Dist Cooch Behar	220m	Jhaljhali	Coochbehar-I	Bank erosion	25.51
3	Damage Restoration work along the left bank of river Ghoramara at Salmara near Hatidhura Bazar in PS Pundibari Dist Cooch Behar	130m	Ghoramara	Coochbehar-II	Bank erosion	9.10
4	Damage Restoration work along the left bank of river Dolong at Matier Kuthi Daspara in PS Goksdanga Dist Cooch Behar	130m	Dolong	Mathabhang a-II	Bank erosion	16.89
5	MR to Coochbehar TP Embankment along the left bank of river Torsa in down stream of Masjid Para Ramp under Coochbehar Municipality of Coochbehar sadar Sub Division in PS Kotwali Dist Cooch Behar	85m	Torsa	Coochbehar Municipality I	Round sausage & Slope pitching	7.48
6	MR to Boraibari (down stream of PWD Road Bridge) BP work along the right bank of river Ghargharia at Boraibari area in PS Kotwali Dist Cooch Behar	200m	Ghargharia	Coochbehar-II	Bank erosion	25.34
7	MR to Gadolerkuthi BP Work along the left bank of river Sutunga on Upstream Side under Hazrahath GP I in Block Mathabhanga II Dist Cooch Behar	90m	Sutunga	Mathabhanga a-II	Bank erosion	7.66
8	MR to BP work along the left bank of River Raidak I at Kadamguri area within Salbari I G.P adjacent to Heritage road Mouza salbari in Block Tufanganj II PS Boxirhat Dist Cooch Behar	218m	Raidak-I	Tufanganj-II	Bank erosion	14.12
9	M R to Baro Bosspara B P work along the right bank of river Gadadhar in G P Natabari I Block Tufanganj I in P S Tufanganj Dist Cooch Behar	180m	Gadadhar	Tufanganj-I	Loose Boulder Apron & slope pitching	5.99
10	MR to Down stream of Bosspara B P work along the right bank of river Gadadhar in GP Natabari I Block Tufanganj I in P S Tufanganj Dist Cooch Behar	100m	Gadadhar	Tufanganj-I	Loose Boulder Apron & slope pitching	8.40
11	MR to Chhotolawkuthi embankment	200m	Raidak-II	Tufanganj-II	C/S of	19.84

DISTRICT DISASTER MANAGEMENT PLAN, COOCH BEHAR, 2018

	along the right bank of river Raidak II within Block Tufanganj II PS Boxirhat Dist Cooch Behar				embankment damaged	
12	Extension of Balaghat BP work at uttar Balaghat area along the left Bank of river Gadadhar within Block Tufanganj I PS Tufanganj Dist- Coochbehar Dist Cooch Behar	70m	Gadadhar	Tufanganj-I	Bank erosion	8.32
13	Damage restoration along the left bank of river Ghargharia at Kaljani Roy para village area for a length of 120 m within Coochbehar_ II Block PS Kotwali Dist Cooch Behar	120m	Ghargharia	Cooch Behar-II	Bank erosion and damage of Apron	27.89
14	MR to Panisala protection work along the right bank of river Torsa under Panisala GP in PS Kotwali Dist Cooch Behar (Protection work at upstream of salbullah spur No 18)	55m	Torsa	Coochbehar-I	Bank erosion & damage of round sausage	17.87
15	MR to to US of Manidas Para B.P work along the right bank of river Kaljani at Kamar Para area in PS Kotwali Dist Cooch Behar	150m	Kaljani	Coochbehar-II	Bank erosion and damage of Apron	33.84
16	MR to Paniarchara protection work along the left bank of river ghargharia under Maruganj GP in PS Tufanganj Dist Cooch Behar (Protection work at upstream of Paniarchara protection work)	150m	Ghagharia	Tufanganj-I	Bank erosion	26.31
17	Damage restoration work along the left bank of river Baniadaha at Barabalasi village area for protection of Masjid within Cooch Behar I Block in PS Kotwali Dist Cooch Behar.	105m	Baniadaha	Coochbehar-I	Bank erosion	5.38
18	MR to Arampur Embankment along the right bank of river kaljani (Armouring of embankment in between Spur No.2 and 3) in Block Tufanganj I in PS Tufanganj Dist Cooch Behar	200m	Kaljani	Tufanganj-I	Bank erosion	28.45
19	MR to US of existing BP work Kodaldwaha area on the RB of river Mansai within GP Nishiganj I Block Mathabhanga I PS Mathabhanga Dist Cooch Behar	100m	Mansai	Mathabhanga-I	Bank erosion	22.74
20	MR to Rangamati and Nagar Gopalganj BP work (Down stream) along the right bank of river Dharala within Block Mathabhanga I PS Mathabhanga Dist Cooch Behar	270m	Dharala	Mathabhanga-I	Damage of Apron, Slope pitching and Round sausage	26.18
21	MR to kajlikura BP work along the right bank of river Mansai within Block and PS Sitai Dist Cooch Behar.	210m	Mansai	Sitai	Damage of Apron, Slope pitching and Round sausage	12.26
22	MR to downstream of Nayarhat BP Work on the left bank of river Sutunga under Nayerhat GP in PS Mathabhanga Dist Cooch Behar	250m	Sutunga	Mathabhanga-I	Apron and round sausage damaged	35.50

DISTRICT DISASTER MANAGEMENT PLAN, COOCH BEHAR, 2018

23	MR to South Bhangamore BP Work along the left bank of river Sutunga on D/S side under Hazrahat GPI, in P.S– Mathabhanga, Dist. Cooch Behar	125m	Sutunga	Mathabhanga-I	Apron and round sausage damaged	8.19
24	Damage restoration at Uttar Balabhut Ghonapara area near house of Bhuban Das along the right bank of river Raidak I within Block Tufanganj I PS Tufanganj Dist Coochbehar	110 m	Raidak-I	Tufanganj-I	Bank erosion	23.96
25	Damage restoration at Sarakarpar area along the Right Bank of river Raidak I within block Tufanganj I PS Tufanganj Dist Coochbehar	200m	Raidak-I	Tufanganj-I	Bank erosion	24.48
26	Damage restoration at Nepalkhata area along the Left bank of river Gadadhar within Block tufanganj I P S Tufanganj District Cooch Behar.	80m	Gadadhar	Tufanganj-I	Bank erosion	10.61
27	Damage restoration at Madhya Dhadial area along the left bank of river Gadadhar within block Tufanganj I PS Tufanganj Dist Coochbehar	120m	Gadadhar	Tufanganj-I	Bank erosion	15.01
28	Damage restoration at Purbo Dwiperpar area near SSK School along the right bank of river Raidak I whinin Block Tufanganj I P S Tufanganj Dist Coochbehar	140m	Raidak-I	Tufanganj-I	Apron and pitching damaged	20.85
29	MR to BP work at Balaghat area along the left Bank of river Gadadhar within Block Tufanganj I PS Tufanganj Dist Coochbehar.	90m	Gadadhar	Tufanganj-I	Apron and pitching damaged	4.93
30	Damage restoration at Sahapara area along the left bank of river Mora Raidak in Salbari I GP within Block Tufanganj II PS Boxirhat Dist Cooch Behar	80m	Raidak-I	Tufanganj-II	Bank erosion	10.37
31	Damage restoration at Kadamguri area along the Right bank of River Raidak In Block Tufanganj I PS Tufanganj Dist Coochbehar	130m	Raidak-I	Tufanganj-I	Apron and pitching damaged	16.78
32	M/R to Country side of Tikonia embankment on the right bank of river Mansai within G.P: Pachagarh , Block : Mathabhanga, Dist - Coochbehar	40m	Mansai	Mathabhanga-II	Bank erosion	2.88
33	Repair of Deck slab over double vented sluice gate at Salbagan along the R/B of river Mora Torsa in Khorimala Khagrabari area under Guriahati-I G.P, Coochbehar-I Block In P.S- Kotwali, Dist- Coochbehar	8.60m	Mora Torsa	Cooch Behar-I	Damage of sluice gate	1.05
34	M/R to Bank Protection work along the left bank of river Raidak-I at Banshrajapart-I (D/S of burning ghat) in Block-Tufanganj-II in P.S. Boxirhat, Dist. Cooch Behar.	100m	Raidak-I	Tufanganj-II	Apron and round sausage damaged	12.26
35	M/R to Protection of Notafela area against spilling and silt deposition along the right bank of river Kaljani in P.S. Dinhata , Dist. Cooch Behar	400m	Kaljani	Dinhata-I	Apron and round sausage damaged	18.00
36	M/R to Protection of Balarampur area on the right bank of river Kaljani in Block-Tufanganj-I, P.S. Tufanganj , Dist. Cooch Behar	45m	Kaljani	Tufanganj-I	Apron and round sausage damaged	10.07

DISTRICT DISASTER MANAGEMENT PLAN, COOCH BEHAR, 2018

Maximum Gauge Reading in different Rivers (Torsa at Keshab Ashram, Raidak- I at Tufanganj & Mansai at Mathabhanga) from 01.01.2008 to 31.12.2017

Year	Torsa at Keshab Ashram D.L./ Y- 42.07 M E.D.L./ R- 42.68 M		Raidak-I at Tufanganj L.R.P. D.L./ Y- 47.00 M E.D.L./ R- 47.90 M		Mansai at Mathabhanga. D.L./ Y- 47.90 M E.D.L./ R- 48.40 M		Remarks
	Highest Gauge Reading	Date	Highest Gauge Reading	Date	Highest Gauge Reading	Date	
2008	41.90 Mts.	29/08/2008	35.60 Mts.	30/08/2008	47.94 Mts.	29/08/2008	
2009	42.02 Mts.	20/08/2009	35.85 Mts.	06/07/2009	48.18 Mts.	20/08/2009	
2010	42.34 Mts.	21/07/2010	35.04 Mts.	22/08/2010	48.00 Mts.	21/07/2010	
2011	41.28 Mts.	10/07/2011	34.81 Mts.	20/07/2011	47.40 Mts.	01/07/2011	
2012	41.88 Mts.	15/7/2012	36.09 Mts.	27/6/2012	48.05 Mts.	15/7/2012	
2013	42.00 Mts.	10/07/2013	36.04 Mts.	10/07/2013	48.00 Mts.	10/07/2013	
2014	42.38 Mts.	15/08/2014	35.41 Mts.	27/08/2014	48.00 Mts.	26/08/2014	
2015	42.04 Mts	01/07/2015	35.66 Mts.	22/08/2015	48.30 Mts	31/08/2015	
2016	42.52 Mts	22/07/2016	35.50 Mts.	23/07/2016	49.03 Mts	24/07/2016	
2017	42.92 Mts	12/08/2017	36.70 Mts	12/08/2017	49.25 Mts.	12/08/2017	

List of Embankments having illegal encroachment under Coochbehar Irrigation Division

River	Name of Embankment	Locality	Block /Municipality	P.S.	Length of Embank - ment	Remarks
Torsa	Cooch Behar Town Protective Embankment	Fashir Ghat, Ward No. 16 & 18 of Cooch Behar Municipality	Cooch Behar Municipality	Kotwali	1.50 Km	
	Hanskhowa Embankment	Madhupur under Madhupur G.P.	Coochbehar-II	Kotwali	3.00Km	
	Gheirhari Embankment	Madhupur under Madhupur G.P.	Coochbehar-II	Kotwali	2.50Km	
	Takagach Embankment	Takagachh under Takagachh Rajarhat G.P.	Coochbehar-II	Kotwali	1.00 Km	
Kaljani	Kholta Spill Checking Embankment	Kholta Under Marich bari G.P.	Coochbehar-II	Kotwali	0.30 Km	
Mansai & Sutunga	Mathabhanga Town Protective	Ward No. 1,2,3 & 5 of Mathabhanga	Mathabhanga Municipality	Mathabhanga	1.350Km	

DISTRICT DISASTER MANAGEMENT PLAN, COOCH BEHAR, 2018

	Embankment Marginal Embankment	Municipality Khaterbari & near Ward No. 7 of Mathabhanga Municipality	Mathabhanga Municipality	Mathabhanga	0.585Km
Sutunga	Nagar Mathabhanga B.P. Work	Ward No. 11 of Mathabhanga Municipality	Mathabhanga Municipality	Mathabhanga	Scattered illegal encroachm ent
	Trinath Colony B.P. work.	Ward No. 9 of Mathabhanga Municipality	Mathabhanga Municipality	Mathabhanga	Scattered illegal encroachm ent
	Earthen Embankment to Protect Mathabhanga Town	Ward No. 1,3,7 & 12 of Mathabhanga Municipality	Mathabhanga Municipality	Mathabhanga	1.80Km
Raidak-I	Tufanganj Town Protective Embankment	Tufanganj Municipality	Tufanganj Municipality	Tufanganj	1.50 Km
Gadadhar	Gadadhar Embankment	Duria Balai area under Andaran Fulbari –II G.P.	Tufanganj-I	Tufanganj	0.20Km
		Sahebbari Ghat under Dhalpal –II G.P.	Tufanganj-I	Tufanganj	0.20Km
		Sahebbari Ghat under Dhalpal –I G.P.	Tufanganj-I	Tufanganj	0.50Km

List of Char land having habitation, on both protected and unprotected areas, likely to be inundated in case of high discharge through the rivers during flood season 2018 in Dist. Coochbehar under Coochbehar Irrigation Division

River	Locality	Block	P.S.	Area in hector	Rem arks
Torsa	Maltiguri , under Takagach G.P.	Cooch Behar-II	Kotwali	Approx 15 Hector	Char land whic h is likely to be Inun dated durin g high flood disch arge of river
	Haripur , under Madhupur G.P.	Cooch Behar-II	Kotwali	Approx 30 Hector	
	Trikhanda, under Madhupur G.P.	Cooch Behar-II	Kotwali	Approx 15 Hector	
	Jorai colony, under Pundibari G.P.	Cooch Behar-II	Pundibari	Approx 20 Hector	
	Hukakura, under Madhupur G.P.	Cooch Behar-II	Kotwali	Approx 12 Hector	
Mansai	Kajlikura, under Adabari G.P	Sitai	Sitai	Approx 40 Hector	
	Chat Natabari, under Adabari G.P.	Sitai	Sitai	Approx 47 Hector	
	Uttar Singimari under B.R.Chatra G.P.	Sitai	Sitai	Approx 267 Hector	
	Gabua, under B.R.Chatra G.P.	Sitai	Sitai	Approx 20 Hector	
	Kodaldaha Under Jorepatki G.P.	Mathabhanga-I	Mathabhanga	Approx 60 Hector	

DISTRICT DISASTER MANAGEMENT PLAN, COOCH BEHAR, 2018

Jaldhaka	Nityanandi Inderkuthi Under Kedarhat G.P	Mathabhanga-I	Mathabhanga	Approx 130 Hector
	Uttar Rangapani Balasi Under Fulbari G.P.	Mathabhanga-II	Ghoksadanga	Approx 50 Hector
Galandi	Katchakhawa (Uttar) Under Fulbari G.P.	Mathabhanga-II	Ghoksadanga	Approx 40 Hector
Dharala	Nendarpar Under Jorepatki G.P.	Mathabhanga-I	Mathabhanga	Approx 35 Hector
Raidak-II	Bhanukumari under Bhanukumari G.P.	Tufanganj-II	Boxirhat	Approx 400 Hector
	Jaldhowaghat under Mohishkuchi G.P.	Tufanganj-II	Boxirhat	Approx 100 Hector
	Fersha bari under Mohishkuchi G.P.	Tufanganj-II	Boxirhat	Approx 200 Hector
Sankosh	Dakshin Falimari & Chhat Falimari under Falimari G.P.	Tufanganj-II	Boxirhat	Approx 100 Hector
Kaljani	Talai, Jhaukhuthi, Char balabhut under Balabhut G.P.	Tufanganj-I	Tufanganj	Approx 400 Hector

DISTRICT DISASTER MANAGEMENT PLAN, COOCH BEHAR, 2018

**SECTION-B
IMPORTANT TELEPHONE NUMBERS**

AGRICULTURE

QUICK RESPONSE TEAM

DISTRICT LEVEL	SL.No	Name.	Designation.	Mobile No.	Office No.
	1.	Dr.B. Dhar	DDA (Admn.)	9434427480	03582-227545
	2.	Gopal Saha	Asstt.D.A(Information)	9475833543	03582-227545

Subdivision.	Sl.	Name.	Designation.	MobileNo.	Office No.
Sadar.	1.	B.Das.	Asstt.D.A(Admn)	9474935243	03582-227759
	2.	Dr.S.Saha	Asstt.D.A(SM)	9434935467	-do-
Dinhata	3.	J.Mondal	Asstt.D.A(Admn)	8768362554	03581-255114.
Mathabhanga	4.	G.Barma	Asstt.D.A(Admn)	8001067496	03583-255288
Mekliganj.	5.	A. K. Das	Asstt.D.A.(Admn)	9832620104	03584-255230
Tufanganj	6.	Balaram Das	Asstt.D.A.(Admn)	9547448520	03582244619

BLOCK LEVEL	Sl	Block	Name.	Designation.	Mobile No.	Office No.
		Cooch Behar-I	Dr.R.Chaterjee	Asstt. D.A.	9547126589	03682-274264
		Cooch Behar-II	B. Sarkar	Asstt.D.A.	9474571081	03582-270245
		Tufanganj-I&II	Ritam Saha	Asstt. D.A.	9046804711	03582-244619
		Dinhata-I		Asstt. D.A.	9932551882	03581-256648
		Dinhata-II	P. Mondal	Asstt. D.A.	9477213716	03581-244593
		Sitai	S. Dey	Asstt. D.A.	8116221140	03583-245652
		Mathabhanga-I	Debjani Halder	Asstt. D.A.	9932234282	03583-278676
		Mathabhanga-II	M. Mondal	Asstt. D.A.	9477402995	03583-257379
		Sitalkuchi	P. Bhowmik	Asstt. D.A.	8968923194	03583-263794
		Mekliganj	A. Das	Asstt. D.A.	9832620104	03584-244372
		Haldibari	Sudipta Sarkar	Asstt. D.A.	9432452786	03561-263228

AGRI-IRRIGATION

DESIGNATION	CONTACT NO	
	Landline	Mobile
Executive Engineer	03582-222554	9434169031
Asstt. Engineer	03582-222332	9475807560

AGRI-MECH

DESIGNATION	LANDLINE NO.	MOBILE NO.
Executive Engineer(A-M) Cooch Behar(A-M) Division	03582/223483	9153609898
Assistant Engineer (A-M) Cooch Behar(A-M) Sub-Division	03582-222218	7908409622
Assistant Engineer (A-M), Mathabhanga Sub-division	03583/255249	7908409622

DISTRICT DISASTER MANAGEMENT PLAN, COOCH BEHAR, 2018

ANIMAL RESOURCE DEVELOPMENT

District Control Office		
Phone: 03582-227804	Fax: 03582-227776	E mail:

Sub Division	SI No	Block	Name & Designation of official	Contact No
Cooch Behar Sadar	1	Coochbehar-I	Dr Krishna Prasad Mukherjee, BLDO	8001548122
	2	Coochbehar-II	Dr Dulamani Chowdhury, BLDO	8538072207
Dinhata	3	Dinhata-I	Dr Swapan Kumar Das, BLDO	9433542571
	4	Dinhata-II	Dr Manoj Goldeer, BLDO	9434601645
	5	Sitai	Dr Niranjan Roy, BLDO	9831249756
Mathabhangha	6	Mathabhangha-I	Dr Ram Krishna Ghosh, BLDO	9748606092
	7	Mathabhangha-II	Dr Amal Pramanik, BLDO	9800558551
	8	Sitalkuchi	Dr Chandan Roy, BLDO	7477518258
Mekhliganj	9	Mekhliganj	Dr Debasis Barman, BLDO	7602483293
	10	Haldibari	Dr Tapan Kr. Paul, BLDO	9767811915
Tufanganj	11	Tufanganj-I	Dr Tara Kanta Karmakar, BLDO	9007778518
	12	Tufanganj-II	Dr Rabi Kisku, BLDO	8918776326

SI No	Name of the Official	Designation	Contact No
1	Sri Sekhar Chandra Haldaer,	Deputy Director, ARD	9331275520
2	Dr Mathur Pal ,	Assistant Director, ARD & In-Charge Animal Health	9434554918
3	Dr. Shekharesh Ghosh	Veterenary Officer	9434503816
4	Dr. Rana Chanda,	Veterenary Officer	9434937174
5	Sri Sandip Chowdhury	Assistant Director, ARD	9564167984
6	Sr Prasun Biswas	Assistant Director	9433409535
7	Sri Krishnendu Sinha	Assistant Director	9732881528
8	Sri Nema Kr. Mandal	Assistant Director	9432380404
9	Dr Ramesh Ch Mandal	Assistant Director	9475070961
10	Sri Swapan Kr. Chalki ,ASL	ASL -	9474804994
11	Sri Debasis Dey Sarkar ,HC	HC	9474429083
12	Sri Suranjan Dey, UDC	UDC	9733279241
13	Sri Narayan Das, Overseer	Overseer	9474514076
14	Sri Madan Gopal Dey	Accountant	9474828651
15	Sr Subhamoy Ghosh	Peon	9614031657
16	Sri Nirmal Barman	Peon	9002035510
17	Sri Bipul Ch. Raha	Mali	9002208865

A) SECTOR OFFICE

The following Sector Offices will be opened temporarily.

SI No	Place	Office-In-Charge	Blocks Under Sector Office
1	SAHC- Coochbehar	Asstt. Director(V R & I)	Coochbehar I & II
2	SAHC-Dinhata	VO, SAHC, Dinhata	Dinhata I & II
3	SAHC-Mathabhangha	VO SAHC Mathabhangha	Matha-I & II and Sitalkuchi
4	SAHC-Tufanganj	VO SAHC Tufanganj	Tufanganj-I & II
5	SAHC-Mekhliganj	VO SAHC Mekhliganj	Mekhliganj & Haldibari

DISTRICT DISASTER MANAGEMENT PLAN, COOCH BEHAR, 2018

N.B. B.L.D.O.s are requested to keep the phone no of concern L.D.A. & Vety Pharmacists and Prani Bandhu.

PHONE NUMBER OF B L D O –COOCHBEHAR

Sl. No.	BLDO OF Block	CUG Mobile No.
1.	Coochbehar-I	7865985481
2.	Coochbehar-II	7865985480
3.	Dinhata-I	9433542571
4.	Dinhata-II	7865985478
5.	Sitai	7865985477
6.	Mathabhangha-I	7865985476
7.	Mathabhangha-II	7865985475
8.	Sitalkuchi	7865985474
9.	Mekhliganj	7865985473
10.	Haldibari	7865985472
11.	Tufanganj-I	7865985471
12.	Tufanganj-II	7865985369

CATTLE FEED SUPPLIER

Sl No	Name of the Dealer	Block	Address
1	Sri Nandadulal Banik	Coochbehar-I	Dewanhat/Coochbehar Ph:- 8900657648/03582-252211
2	Sri Asit Saha	Cooch Behar	Khagrabari/ Cooch Behar, Mob. 8670543499
3	Sri Ratan Saha	Dinhata	Balarampur Road,Dinhata/Coochbehar Ph 9153228290/03581-256269
4	Sri Jiban Krishna Barma	Dinhata	Balarampur Road,Dinhata/Coochbehar 9635072865
5	Sri Ajay Kr Banik	Mathabhangha-II	Ghoskadanga/Coochbehar Ph:- 9832441515
6	Sri Sushanta Singha	Mekhliganj	Jamaldah/Coochbehar Ph No:- 9933150588
7	Sri Mantosh Saha	Tufanganj	Tufanganj / Cooch Behar Mob. 933208732

ARMY

Designation	Name of Regiment	Contact No.	E-mail ID
Commanding Officer	No.1, Assam Regt. Cooch Behar	7047238416/ 8597116300	1assamregt@gmail.Com
Adjutant	192,FD Regt. Malbazar	8283873639	ssp2326@gmail.com

DISTRICT DISASTER MANAGEMENT PLAN, COOCH BEHAR, 2018

BSNL

DESIGNATION	LANDLINE	MOBILE
TDM/COB	03582-225977	9434011447
PA to TDM/COB	03582-225977	9434095137
AGM/CM/COB	03582-230700	9434001244
SDE/PLG & ADM	03582-225944	9434095131
SDE ,Sales	03582-227988	9434042777
SDE (Gr.)/COB	03582-228219	9434095120
SDE(Teans)/MTG	03582-230066	9434095121
SDE(Intl)/COB	03582-224266	9434095125
I,II & RSU/COB	03582-225444	9434095140
A.O.(TR)	03582-227914	9434733399
IFA/COB	03582-225988	9434088288
JTO, NS/COB	03582-228000	9434201800
JTO, NS/COB	03582-228000	9434095129
JTO, CMTS	03582-224966	9434103123
JAO,(CMTS)/COB	03582-227914	9434212422
JTO, (O/D)/COB	03582-222777	9434095139
JTO,(Gr)/COB	03582-224200	9434095132
JTO,Sales	03582-224900	9434001237
JTO,(Inst)/COB	03582-223000	9434095144
JTO,(Trans)/COB	03582-230066	9434649740
SDE,Grp.&Inst.. Dinhata	03581-255257	9434095130
JTO,DTA,Dinhata	03581-258000	8900654917
SDE, Grp, Tufanganj	03582-244777	9434095127
JTO,TUFANGANJ		
SDE,Grp,,Mathabhanga	03583-256700	9434011441
JTO,Mathabhanga		
SDE, Mekhliganj	03584-255400	9434105600
JTO, Mekhliganj	03584-255400	9434685902

CENTRAL WATER COMMISSION

Name of the Office with Postal Address	Fax No.	Phone No.
The Chief Engineer Brahmaputra & Barak Basin, CWC	0364-2232294	0364-2534424
Superintending Engineer (C) Brahmaputra & Barak Basin	-DO-	0364-2232294
Executive Engineer, Lower Brahmaputra Division	03561-230677	03561-230677/230622/
Assistant Executive Engineer (HQ)	-DO-	03561-230677
Extra Assistant Director (Met),	-DO-	-DO-
Assistant Engineer (W/L),	-DO-	-DO-
Assistant Engineer, Torsa-Raidak-Sankosh Sub-divin	-	03548-222320
Assistant Engineer, Upper Teesta Upper Mahananda Sub-divin	-	0353-2426684
Assistant Engineer, Jaldhaka Lower Teesta Sub-divin	-	03561-230677
Assistant Engineer, Manas-Sankosh-Teesta Link Canal Inv.	-	03564-255713
Assistant Engineer, Sankosh Inv.Sub-divin-I	-	03564-255713

DISTRICT DISASTER MANAGEMENT PLAN, COOCH BEHAR, 2018

DAMODAR VALLEY CORPORATION (DVC)	(033) 2355-3988
FLOOD CONTROL ROOM, KOLKATA	(033) 2355-0934

DISTRICT INDUSTRIES CENTRE	DESIGNATION	OFFICE NO.	MOBILE NO.
	GM, DIC	03582-222428	94743-88326

CHILD DEVELOPMENT PROJECT OFFICERS

Sl. No.	Name of CDPOs	Place of Posting	Contact No.
1	Sri Tanmay Biswas	Cooch Behar –I	9851787052
2	Sri Tanmay Biswas	Cooch Behar – II (in-charge)	
3	Sri L. T. Bhutia	Dinhata-I	9903817382
4	Sri Pramesh Moktan	Dinhata-II	9614079018
5	Sri L. T. Bhutia	Sitai (in-charge)	9903817382
6	Md. Imran	Tufanganj-I	9038294459
7	Md. Imran	Tufanganj-II (in-charge)	9038294459
8	Sri Nil atan Halder	Mathabhanga-I	8768885652
9	Sri B. Limbu	Mathabhanga-II	9734312571
10	Sri Sanjay Saha	Sitalkuchi	8944066881
11	Sri Hare Krishna Roy	Haldibari	9734152807
12	Sri Jagadish Ch. oy	Mekhliganj	9641670790

ICDS

<u>NAME</u>	<u>DESIGNATION</u>	<u>OFFICE NO.</u>	<u>MOBILE NO</u>
Sri Asim oy	DPO, ICDS	03582-227113	9932977978
Sri S. S. Mandal	DSWO	03582-225401	9434000253

DISTRICT ADMINISTRATION

<u>Designation</u>	<u>Office</u>	<u>Residence</u>	<u>Fax</u>	<u>Mobile</u>	<u>E-mail</u>
D.M.	03582-227101	03582-227201	227000	8373082101 9434027101	dmcoochbehar@gmail.com
ADM,DLLRO	03582-228490	-	-	8373082106	dllro.cob@gmail.com
ADM, & AEO ,ZP	03582-222527	03582 - 227567	-	8373082103	aeo.cbr@gmail.com
ADM,(DEV)	03582-227102		227002	8373082104	admdevcbr@gmail.com
ADM(G)	03582-227103	03582-227203	03582-227061	8373082102	admgen.cbr@gmail.com
ADM,DRDC	03582-222478 03582-231081		03582-222478	8373082106 9831480481	pddrdccbr@gmail.com
DPLO	03582-227109	-	03582-224246	8373082115	development.cob@gmail.com

DISTRICT DISASTER MANAGEMENT PLAN, COOCH BEHAR, 2018

DPRDO	03582-227110	03582-226606	-	8373082117	dprdo110mpr@gmail.com
RTO	03582-227125		03582-227125	9434216963	rto-cbr@nic.in.
DNO,MG NREGS	03582-229617	-	-	9932092984	nrega.cbr@gmail.com
OC, Election	03582-227112	03582-227205	-	8373082123	deocbr1@gmail.com
Sr. DC	03582-227107			8373082113	
NDC,Cooch Behar	03582-27111			8373082114	ndc.cob@gmail.com
OC, Disaster Management	03582-227114			8373082125	dismancbr@gmail.com
OC, Civil Defence	03582-227124			8373082125	
OC, JM	03582-229359			8373082126	
OC Mid-daymeal	03582-225286			8373082124	oc.middaymeal.cbr@gmail.com
OC, RM				8373082126	
OC, Minority Affairs	03582-222367			8373082120	doma.cbr@gmail.com
SPL.LAO	03582-27117			8373082119	spllaocbr@gmail.com
OC. Census & Enclave				9433328662	Pbcbr2014@gmail.com
DSW,Cooch Behar	03582-225401			9434062320	socialwelfare.cbr@gmail.com
OC. Child Welfare Committee	03582-222352			9832331728	cwc.coochbehar2008@rediffmail.com
OC, Health	03582-226604			8373082125	
DWO,	03582-222221			8373082116	bcwcob@gmail.com
DM,SC,ST.F. Corporation	03582-222614			8373082121	rajbari.kbQgmail.com
OC, Kanyasree	03582-226604			8001178602	
DPO. ICDS	03582-227113			9932979978	dpo.icds.cbr@gmail.com
Dy. Director,Small Savings	03582-223024			8373082120	

SUB DIVISIONAL OFFICERS

Sub Division	Name	Phone No			E Mail
		Office	Residence	Mobile	
SDO, SADAR	Smt. Arundhati Dey	03582-227105	03582-227204	9434101770	sdo_sadar-cbr@nic.in sdo.sadar.cbr@gmail.com
SDO, Dinhata	Shri Krishnava Ghosh	03581-255001	03581-255105	8373082109 9434778081	sdo_dinhata@nic.in sdodinhata@gmail.com
SDO,Tufanganj	Shri Manish Verma	03582-244220	03582-244258	8373082108 9434101750	Sdo_Tufanganj@nic.in sdotufanganj@gmail.com
SDO, Mathabhanga	Shri Ranjan Chakraborty	03583-255273	03583-255224	8373082110 9434703622	mtbdo@gmail.com
SDO,Mekhliganj	Shri Apritam Ghosh	03584-255297	03584-255237	8373082111 9547217572	sdo_mekhliganj@nic.in sdo.mkg@gmail.com

DISTRICT DISASTER MANAGEMENT PLAN, COOCH BEHAR, 2018

BLOCK DEVELOPMENT OFFICERS

BLOCK	Name	Phone No			E Mail
		Office	Fax	Mobile	
Cooch Behar I	Sri Swapan Kr. Patra	03582-274555	03582-274555	8373082128	bdo_cob1@yahoo.com
Cooch Behar II	Gorge Lepcha	03581-270221	03582-270890	8373082129	coochbehar2@nic.in bdo.coochbeharii@gmail.com
Dinhata- I	Partha Chakrabarty	03581-255045	03581-256107	8373082130	dinhata1@nic.in dinhata1@rediffmail.com
Dinhata- II	Amartya Debnath	03582-244201	03582-244201	8373082131 9073938021	dinhata2bdo@gmail.com dinhata2@nic.in
Sitai	Kaustav kanti Das	03583-285213	03583-285213	8373082136 9434013346	sitai@nic.in bdositai@gmail.com
Tufanganj- I	Subhajit Dasgupta	03582-244231	03582-244231	8373082132 9434760442	tufanganj1@nic.in bdotfg1@gmail.com
Tufanganj- II	Mehias Lepcha	03582-263224	03582-263224	8373082133 9434760443	bdotufanganj2@gmail.com bdo_tfg2@rediffmail.com
Mathabhanga- I	Nathaniel Subba	03583-255260	03583-255260	8373082134 9434760447	mathabhanga1@nic.in bdombt1@gmail.com
Mathabhanga- II	Rajat Ranjan Das	03583-255257	03583-255257	8373082135 9434760448	mathabhanga2@nic.in bdo.mtb2@gmail.com
Sitalkuchi	ANJAN CHOWDHUR Y	03583-263231	03582-263231	9434760449 8373082137	sitalkuchi@nic.in bdositalkuchi@yahoo.co.in
Mekhliganj	Birupakshya Mitra	03584-244345	03584-244701	8373082138 9434760450	mekhliganj@gmail.com
Haldibari	Sanjay Pandit	03561-263241	03561-263241	8373082139 9434760451	bdohaldibari@gmail.com

DISASTER MANAGEMENT SECTION

CONTROL ROOM	PHONE NO.03582-227114
---------------------	------------------------------

NAME OF THE OFFICER	DESIGNATION	PHONE NO	MOBILE	e-mail ID
LOPSANG TAMANG	OFFICER-IN-CHARGE	03582-227114	8373082125	dismancbr@gmail.com
MANOJIT DAS	DDMO	03582-227114	9073936731	dismancbr@gmail.com

Disaster Management Officials at Sub-divisional Level

NAME OF THE OFFICER	SUB DIVISION	PHONE NO	MOBILE	e-mail ID
Alexandar Mardi (SDMO)	Mekhliganj	03584-255238	9609992602	sdo.mkg@gmail.com
Rana Roy (SDMO)	Dinhata	03581-255001	9874340368	sdodinhata@gmail.com
Arnab Chatterjee (SDMO)	Mathabhanga	03583-257621	9732704690	sdomtbdeo@gmail.com
Niranjan Pal (SDMO)	Tufanganj	03582-244143	9433555498	sdotufanganj@gmail.com
Diptiman Pathak	Cooch Behar	03582-227105	9433338836	sdo.sadar.cbr@gmail.com

DISTRICT DISASTER MANAGEMENT PLAN, COOCH BEHAR, 2018

(SDMO)	Sadar		
--------	-------	--	--

Disaster Management Officials at Block Level

NAME OF THE OFFICER	BLOCK	PHONE NO	MOBILE	e-mail ID
Paresh Ch. Barman	Mathabhanga-II	03583-255260	9434443895	bdo.mtb2@gmail.com
Prakash Das	Mathabhanga-I	03583-255257	9749108118	bdmmtb-2@gmail.com
Soumitra Neogi	Sitalkuchi	03583-263231	9749067746	bdositalkuch@yahoo.co.in
Shyamal Dey	Dinhata-I	03581-255045	9434079153	bdodin1@radiffmail.com
Abdul Razzak	Dinhata-II	03581-244201	9874256481	dinhata2bdo@gmail.com
Dhanu Lohra	Sitai	03583-245213	7586822507	bdositai@gmail.com
Champak Kr. Saha	Cooch Behar-I	03582-274555	97355595078	bdo.cob1@yahoo.com
Arup Chowdhury	Cooch Behar-II	03582-270221	9433366221	bdo.coochbeharii@gmail.com
Arinjal Bhowmick	Mekliganj	03584-244345	8902404393	bdomekliganj@gmail.com
Anup Kr. Chaki	Tufanganj-I	03582-244431	9832309042	bdotfg1@gmail.com
Aniruddha Roy	Tufanganj-II	03582-263224	9800037256	royaniruddhabdmo@gmail.com
Manab Kr. Das	Haldibari	03561-263241	8013212620	bdohaldibari@gmail.com

DRDC

Project Director	Phone Number	e-mail ID
	8373082106	pddrdccbr@gmail.com
Deputy Project Director	8373082127	pddrdccbr@gmail.com

FIRE & EMERGENCY SERVICES

Name of the fire station	Designation	Telephone Number	Fax	Mobile Number
Cooch Behar Fire Station	Station Officer-I	03582-225434	03582-	98350 90365
	Station Officer-II	03582-229101	225434	85840-27246
Tufanganj Fire Station		03582-224203		9563972214
Dinhata Fire Station	Station Officer-I	03581-255115	03581-	85840 27248
	Station Officer-II	03581-255101	259410	9547126598 85840 27249
Mathabhanga Fire Station	Station Officer-I	03583-255298		9851038655
Mekliganj Fire station	Station Officer	03584-255250		85840 27251
Haldibari Fire Station	Station Officer	03561-263200		85840 27112

FOOD & SUPPLIES

Designation	Contact No.
District Controller	03582-255438 8777702320
Sub-divisional Controller CBR Sadar	9733049191
Sub-divisional Controller, Mathabhanga	7003473279
Sub-divisional Controller Mekliganj	8158849261
Sub-divisional Controller Dinhata	9674320732

DISTRICT DISASTER MANAGEMENT PLAN, COOCH BEHAR, 2018

Sub-divisional ControllerTufanganj	7278728015
Chief Inspector, Flood & Supplies, Cooch Behar	9434876989
Inspector, Flood & Supplies, Cooch Behar-I	8967362683
Inspector, Food & Supplies, Cooch Behar-II	9734963004
Inspector, Food & Supplies, Tufanganj-I	9614239795
Inspector, Food & Supplies, Tufanganj-II	9614239795
Inspector, Food & Supplies, Dinhata-I	9474520810
Inspector, Food & Supplies, Dinhata-II	9733473189
Inspector, Food & Supplies, Mathabhanga-I	9434465358
Inspector, Food & Supplies, Mathabhanga-II	
Inspector Food & Supplies, Sitai	9474520810
Inspector, Food & Supplies, Sitalkuchi	9434465358
Inspector, Food & Supplies ,Haldibari	9474626528
Inspector, Food & Supplies , Mekliganj	8653666316

GODOWNS OF FOOD & SUPPLIES DEPTT.

Type of storage structure	Location	Capacity	Contact Person
Madan Mohan Hired Godown	Chakchaka	1800 MT	Mrinal Deb 8900703373
CWC	Near military Camp Cooch Behar	2410 MT	Dhananjay Banik 8653666316
RIDF Paradubi, Mathabhanga	Paradubi, Mathabhanga	5000 MT	Manmatha Roy 9126098230
RIDF Sitalkuchi	Sitalkuchi Mathabhanga	5000 MT	Md. Md. Selim 769919160
SWC Dinhata	Station Road, Dinhata	1250 MT	Purna Ch.Chakraborty 9474520810

FOOD CORPORATION OF INDIA GODOWNS

No.	Type of storage structure	Location	Capacity	Contact person	(Address & Phone No.)
1	FCI Godown	ARDC, Khagrabari	10,000 MT	Sri Prosenjit Hira Deputy Incharge	New Cooch Behar Ph.03582-230620
2		FSD, Baburhat	5000 MT	Subhash Ch, Mandal, Deputy In Charge	Cooch Behar-II Ph 03582-.258391
3		Central Warehouse near military camp	2410 MT	Sri B,C,Das, Manager	Cooch Behar 9932108327
4		Hired Depot Dinhata Sahahebganj Road	1925 MT	Sri Goutam Kr. Dey, Deputy in charge.	Dinhata, 9547816321
5	Nishiganj Hire Godown	Nearby Mathabhanga Bazar	2000 MT	District Controller, Cooch Behar	03582-227438
6	Ghughumari Food Supplier Godown	Kadamtala, Cooch Behar Sadar	600 Mt		
7	Kameswary Food Supplier Godown	Near Cooch Behar Municipality	2400 MT		
8	Dinhata SWS Godown	Station Road Dinhata	1250 MT		
9	Satmile Hire Godown	Cooch Behar Sadar	500 MT		

DISTRICT DISASTER MANAGEMENT PLAN, COOCH BEHAR, 2018

MR Distributors/ K Oil Agents

Place	MR Distributor and Phone Number	Quantity keep (rice)	K Oil Agent and Phone No.	Quantity keep (K.oil)
Cooch Behar Sadar	1.P.C Bhowal, (M) 9474521597	100 Qtls	1.Kashiram Ramkhelawan, Ph.222839/ 9434028839	5 KL
	2.N.N. Ghosh, (M)9434022735	100 Qtls	2.Swapan Paul, Ph.223154/ 9434155237	5 KL
	3.S. P. Saha (M) 9434169821	100 Qtls	3.P.K. Hore, Ph.224298, Mob. No.9434064206 (Pundibari)	5 KL
	4. S. K. Saha Roy (M) 7407004120	100 Qtls		
Dinhata	1.B.R.Choudhury, 8116116485	100 Qtls	1.Akshay Basak, 9434366976	5 KL
	2.N.N.Paul , 9434337604	100 Qtls	2.Madan Store, 7602271954	5 KL
	3.J. C. Sarkar, 9609640640	100 Qtls	3. B.D.Fuel - 9800815099	5 KL
Tufanganj	1.Sukumar Saha & Co, 9434045044	100 Qtls	1. Gopeswar Debnath Ph.244276/ 9434367206	5 KL
	2.B.B.Basak, 9434338332	100 Qtls		
Mathabhanga	1.Sunil Saha, 9434066211-MTB	100 Qtls	1. Jain service Station, ph.255377/ (M) 9434066311	5 KL
	2.G. Malakar, 9474514908-NSG	100 Qtls	2. . D. P. Agarwal, (M) 9434217439	5 KL
	3.Madan Gopal Saha , Gosairhat (M) 8348451620	100 Qtls		
Mekhliganj	S.R. Upadhya,ph.244335 (M)- 9002438844, Changrabanda	100 Qtls	1. Jyoti Distributors.ph.233080/ (M) 9434241829	5 KL
Haldibari	1.M.K. Kundu, (M)9434063323	100 Qtls	D. P. Agarwal, (M) 9434217439	5 KL
Sitai	M. N. Enterprise, 8967166484	100 Qtls		

Name of K.Oil big Dealers

Sl	Name of big dealer	Address	Phone no.	Qnty. keep
1	M/S D. L. Agarwal	Sitai	9932935104	2 KL
2	Sri S. G. Saha	Baraibari	9933408733	2 KL
3	Sri S. G. Saha	Gosairhat	9933408734	2 KL

LIST OF GR WHOLESALER

Sl	GR Distributor	Address	Phone No	Qnty. keep
1	1. Ramen Roy	Cooch Behar Sadar	03582-255165	
2	2. Bikash Dutta		9732990937	
3	B.R. Choudhury	Dinhata	8116116485	
4	Provata Saha	Tufanganj	9434045044	
5	1. A.L. Saha	Mathabhanga	-	
6	2. G. Malakar & Sons		9474514908	
7	3. S.N. Saha,		9434066211	
8	S.R. Upadhya	Mekhliganj	9002438844	
9	M.K. Kundu	Haldibari	9434063323	

DISTRICT DISASTER MANAGEMENT PLAN, COOCH BEHAR, 2018

CIVIL DEFENCE

Civil Defence: Civil Defence is an integral part of the Disaster Mitigation plan. They play a major role in rescue operation. The Civil Defence Volunteers have been given training in different occasions in rescue operation. They have been trained on modern rescue equipments as Quick Response teams (QRT). The brief highlights of the arrangements of Civil Defence:

- **Three** rescue vehicles fitted with the modern equipments are at the disposal of the District.
- Like the previous year INF Boat and OBMs with modern accessories will be stationed to meet with any exigencies at **Twelve** strategic locations, one for each Block.

•

The list of strategic locations:

Sl. No.	Name of the strategic location
1	Mathabhanga I Development Block
2	Mathabhanga II Development Block
3	Dinhata SDO Office
4	Tufanganj I Development Block
5	Tufanganj II Development Block
6	Cooch Behar II Development Block
7	Mekhliganj SDO Office
8	Haldibari Development Block
9	District Head Quarter

- The Civil Defence Volunteers have been trained in different occasion from all over the District in order to respond to any kind of eventuality. The Sub-division wise figure is given below:

Sl. No.	Name of the Sub-division	No. of QRT trained CDV	No. of trained CDV(Aquatic)	Total
1.	Sadar	27	17	44
2.	Dinhata	16	14	30
3.	Mathabhanga	7	13	20
4.	Tufanganj	1	8	9
5.	Mekhliganj	1	10	11
Total		52	62	114

Particulars of Officer-in-charges :

Sl No.	Name	Designation	Contact No.
1	Lopsang Tamang, WBCS (EXE.)	Officer- In Charge	8373082125
2	Manojit Das	Sr. SOI In-charge	9073936731

DISTRICT DISASTER MANAGEMENT PLAN, COOCH BEHAR, 2018

COOCH BEHAR SUB-DIVISION	SL. NO	NAME OF THE VOLUNTEERS	MOBILE NUMBER	SL. NO.	NAME OF THE VOLUNTEERS	MOBILE NUMBER
	1	Subhankar Ball	9851136812	15	Sanjoy Bhowmic	8101245569
	2	Utpal Kumar Das	9749498058	16	Nitish Roy	8927766926
	3	Souvik Banik	9832751100	17	Hasinur Hossain	9635155530
	4	Samrat Banik	9475246404	18	Safikul Hossain	8101888384
	5	Julfikar Rahaman	9647537648	19	Sobhan Roy	9800333325
	6	Saptam Barman	9641454561	20	Satyajit Roy Sinha	8927296166
	7	Subha Dey Sarkar	9563667272	21	M. D. Nizamuddin	8016593487
	8	Tupai Nandi	9126012048	22	Rowsan Ali	8972981618
	9	Tahidul Haque	8967924700	23	Murshid Alam	8670733018
	10	Ashraful Haque	9593806622	24	Mrinal Kanti Roy	8388870024
	11	Dipanjan Das	9832614328	25	Muna Nag	8927355834
	12	Abhijit Das	9641328679	26	Rezaul Karim	9002774423
	13	Biplab Kr. Barman	9851592939	27	Namita Barman	9800155236
	14	Mrinal Kanti Roy	8001580551			

DEFENCE QUICK RESPONSE TEAM VOLUNTEERS.

DINHATA SUB-DIVISION	SL. NO	NAME OF THE VOLUNTEERS	MOBILE NUMBER	SL. NO.	NAME OF THE VOLUNTEERS	MOBILE NUMBER
	28	Raben Das	9749379002	36	Ujjal Das	9475088808
	29	Sanatan Barman	9547452533	37	Subhankar Mitra	9749856149
	30	Narayan C.Barman	9002566737	38	Milan Sarkar	9635164613
	31	Kaushik Rahaman	9749848332	39	Mantosh Mandal	9641343027
	32	Mithun Roy	9635915709	40	Ripan Ghosh	9800030486
	33	Tapan Barman	9614845436	41	Jakir Hossain	9547159338
	34	Kanak Barman	8101395638	42	Suman Ghosh	8653175260
	35	Mukul Debnath	9735058465	43	Amit Das	9749676710

TUFANGANJ SUB-DIVISION	SL. NO	NAME OF THE VOLUNTEERS	MOBILE NUMBER
	44	Manas Saha	9749337602

MEKLIKANJ SUB-DIVISION	SL. NO.	NAME OF THE VOLUNTEERS	MOBILE NUMBER
	45	Manash Mandal	9547808896

MATHABHAN GA SUB-DIVISION	SL. NO	NAME OF THE VOLUNTEERS	MOBILE NUMBER	SL. NO.	NAME OF THE VOLUNTEERS	MOBILE NUMBER
	46	Swarup Dhar	9563006378	50	Mohan Sarkar	9733727743
	47	Amit Kanti Tarafdar	8436790552	51	Divakar Barman	95478668313
	48	Mahadeb Lal	9641909449	52	Samir Barman	8967030832
49	Prasenjit Talukdar	9851239612				

DISTRICT DISASTER MANAGEMENT PLAN, COOCH BEHAR, 2018

List of Volunteers Trained in Aquatic Training

SUB DIVISION	SL. NO.	NAME	CONTACT. NO.
COOCH BEHAR SADAR	1	BIPLAB DAS	9232311956
	2	KALYAN DATTA	
	3	SWAMAJIT CHAKRABORTY	9641616113
	4	ABUL KALAM AZAD	9733343871
	5	FEROZ HOSSIN	9593817283
	6	ABUBAKKAR SAHEK	9641176613
	7	HUMAYAN RASHID	9775474039
	8	MONSUR ALI	8670555735
	9	MANOJ DEBNATH	9735092135
	10	SAFIKUL ALAM	9733059977
	11	SHYAMAL CHANDRA	9749061249
	12	TANMOY MISRA	8436646461
	13	AMAL BARMAN	8101111509
	14	JAYANTA SINGHA	9734038988
	15	YAQUB ALI	
	16	ASHRAFUL HAQUE	9593806622
	17	Biplab Kr. Barman	9851592939
MEKHLIGANJ Sub-Div	18	BINAY KR. ROY	9635801506
	19	DULAL CH. ROY	9933807422
	20	BASUDEB SARKAR	8670699829
	21	MANGAL RANGADER	9800668763
	22	DILIP BARMAN	9002982958
	23	BHUPENDRA NATH ROY	9002709119
	24	DHARANI ROY	8101899261
	25	RAMA NATH ROY	9535366965
	26	BABLU ROY	8670369492
	27	NARAYAN CH. ROY	9547730075
TUFANGANJ SUB-DIV	28	GAUTAM MUSTAFI	
	29	SAHIDUL ISLAM	
	30	MINTU BARMAN	
	31	DIMANDEB BARMAN	
	32	NURHOSSAIN MIAH	
	33	ANICHUR HAQUE BAPPRI	
	34	RAMJIT ROY	
	35	KHIJEN BARMAN	
MATHABHANGA SUB-DIV	36	MITUNJOY BARMAN	9749351307
	37	SAMIR BARMAN	8509349269
	38	DIBAKAR BARMAN	9547868313
	39	SAMIR DEBNATH	
	40	MOHON SARKAR	9046387701
	41	SUBHAS HALDER	7797828719
	42	SANJIB SAHA	7679861425
	43	ANIZ HOSSAIN	9799864672
	44	PARITOSH BARMAN	8972084109
	45	DIPAK JADAV	8906667549
	46	PABITRA BARMAN	
	47	KAMALASH ROY	
	48	KANCHIN SHIL	

DISTRICT DISASTER MANAGEMENT PLAN, COOCH BEHAR, 2018

DINHATA SUB-DIV	49	AMIT GUHA MAJUMDAR	9832346632
	50	SWAPAN KUMAR BARMAN	9679131176
	51	BIPUL SHARMA	9614551765
	52	MILAN SARKAR	9635164613
	53	SUSHANTA ROY	9679131176
	54	KRISHNA SAHA	9832548004
	55	KARUNA KANTA ROY	9748859221
	56	BHABANI BARMAN	9593343835
	57	TAPAN BARMAN	9614845436
	58	MITHUN ROY	956311531/963591 5709
	59	KANAK BARMAN	8101395638
	60	KOUSHIK RAHAMAN	9749848332
	61	RABEN DAS	9749379002
62	JAKIRHOSSIN	9933752770	

FOREST

DESIGNATION	LANDLINE NO.	MOBILE NO.	E-MAIL ID
D.F.O. WILDELIFE III	03582-227185	9434706166	dfow13.ab@gmail.com
DFO, COOCH BEHAR	03582-227727(O)	9434376950	cobdivivn@gmail.com
DFO, SOILCONSERVATION			
D.F.O. social forestry		9434376950	

HEALTH

OFFICE OF THE CMOH	DESIGNATION	LANDLINE NO.	MOBILE NO.
	CMOH	03582-228874(O), 03582-222257(R),	
	DY CMOH-I	03582-228874	8900073683
	DY CMOH-II	03582-227128	9932022393
	DY CMOH-III	03582-228797	9932206392

SUB-DIVISIONAL HOSPITALS	NAME OF HOSPITAL	LANDLINE NO.	MOBILE NO.
	MJN(DIST), HOSPITAL,SADAR	03582-228779	8001937278
	S.D.HOSPITAL,DINHATA	03581-255002	9434548222
	S.D. Hospital, Tufanganj	03582-244242	9434184795
	S.D. Hospital, Mathabhanga	03583-255261	9432879769
S.D. Mekhliganj	03584-255275	9433943383	

ACMOH	DESIGNATION	LANDLINE NO.	MOBILE NO.
	ACMOH, SADAR	03582-230519	9836144980
	ACMOH, DINHATA	03581-255002	9434073502
	ACMOH, TUFANGANJ	03582-244775	9475756333
	ACMOH, MATHABHANGA	03583-255230	9932389884
ACMOH, MEKHLIGANJ	03584-255275	9434450367	

DISTRICT DISASTER MANAGEMENT PLAN, COOCH BEHAR, 2018

BMOH	DESIGNATION	LANDLINE NO.	MOBILE NO.
	BMOH, DEWANHAT	03582-252343	9563061186
	BMOH, PUNDIBARI	03582-270237	9434230897
	BMOH, NATABARI	03582-268106	9143319129
	BMOH, BOXIRHAT	03582-263223	7679557969
	BMOH, GOSANIMARI	03581-241254	9434689710
	BMOH, BAMANHAT	03581-253239	9933643754
	BMOH, SITAI	03581-285243	9679314089
	BMOH, SITALKUCHI	03581-263227	9804510780
	BMOH, MATHABHANGA-I	03583-255261	9635096700
	BMOH, GHOKSHADANGA	03583-262230	9609837243
	BMOH, CHANGRABANDHA	03584-244400	9932837995
BMOH, HALDIBARI	03561-263246	9474960946	

Hospitals Phone-nos.

Sl. No.	Name of the Hospital	Contact No
01	M J N Hospital (District Hospital)	03582 – 222243/228779
02	Cooch Behar Jail Hospital	03582 - 222206
03	Cooch Behar Police Hospital	03582 - 227648
04	Cooch Behar Rail Hospital	03582 - 232280
04	Regional Cancer Centre	03582 – 222526
05	J D Hospital	03582 – 240440
06	Dinhata Sub. Divisional Hospital	03581- 255002/ 256002
07	Mathabhanga Sub. Divn. Hospital	03583- 255261
08	Mekhliganj Sub. Divin. Hospital	03584- 255234/ 255275
09	Tufanganj Sub. Divin. Hospital	03582- 244242/ 244775
10	Haldibari Gramin Sub. Divin. Hospital	03584- 263246
11	BLOOD BANK - M.J.N. Hospital	03582 – 222243/228779
12	Ambulance - St. John Ambulance Association	03582 - 222742
13	Ambulance -Indian Red Cross	03582 - 224540

List of Doctors

Name	Contact No.	Service facilities available
Dr. Jagannath Sarkar	9434145526	Dist. Hospital
Dr. Phalguni Das	9434024531	Dist. Hospital
Dr. S Halder	9433138962	Mekhliganj S D Hospital
Dr. Jaydip Sarkar	9434450367	Mekhliganj S D Hospital
Dr. Dutta	9933305951	Mekhliganj S D Hospital
Dr. Abhijit Biswas	9434685333	Dewanhat BPHC
Dr. S R Sarkar	9434233102	Pundibari BPHC
Dr. G Chanda	9474962144	Pundibari BPHC
Dr. Milan Kundu	9332049831	Natabari BPHC
Dr. A K Mondal	9434367265	Boxirhat BPHC
Dr. Sanatan Soren	9474334333	Boxirhat BPHC
DR. B Sardar	9432051031	Gosanimari BPHC
Dr. A K Roy	9434056452	Bamanhat BPHC

DISTRICT DISASTER MANAGEMENT PLAN, COOCH BEHAR, 2018

Dr.S Roy	9433366513	Bamanhat BPHC
Dr.Bimal adhikari	9434366725	Mathabhamga-I BPHC
Dr. S C Gaten	9433481347	Ghoksadanga BPHC
Dr. D Basumata	9932837995	Changrabanda BPHC
Dr. T K Das	9474960946	Haldibari Rural Hospital
Dr. B Roy	9933988850	Haldibari Rural Hospital
Dr. S Kundu	9474718623	Haldibari Rural Hospital

HEALTH RAPID RESPONSE TEAM

Sl. No.	Name	Mobile No.
1.	Dr. Syamal Saren,Dy. CMOH-II	9932022393
2.	Dr. Dr. Sourav Shil ,ACMOH(Sadar)	9836144980
3.	Sri Tapan Sarkar, District Data Manager	9832182960
4.	Sri Mithun Chanda,District Consultant,NTCP	9474828615
5.	Sri Jagadish Biswas, HI	9475247468
6.	Sri Soumabrata Poddar,Dist. Entomologist	9732392448
7.	Sri Debrot Das, Dist. Entomologist	8016634796
8.	Sri Suprakash Das,IC	9609943835

Dewanhat BPHC, Cooch Behar-I Block R.R.T.

Sl. No.	Name	Mobile No.
1.	Dr. Parasar Podder	9903235057
2.	Dr. Madhu Sudan Dutta,AMO	9434939579
3.	Smt Sampa Dey (P.H.N)	9434197856
4.	Sri Monojit Roy,MT Lab	9681158967
5.	Sri Shubhajit Dutta,MPHW	9641827279

Pundibari BPHC, Cooch Behar-II Block R.R.T.

Sl. No.	Name	Mobile No.
1.	Dr. Sunil Mondal , BMOH	9474919405
2.	Dr. S N Eshore, MO	9434956629
3.	Smt. Soma Das,Sr. PHN	9475133559
4.	Sri Monoranjan Guha,Acting BSI	9434317940
5.	Sri Kallol Kumar Roy, MT Lab	9002098714

Natabari BPHC, Tufanganj-I Block R.R.T.

Sl. No.	Name	Mobile No.
1.	Dr. Mosiur Rahaman ,BMOH	9143319129
2.	Smt. Tapasi Barman, PHN	8637278875
3.	Smt. Suchismita Das,Sr. PHN	9476358938
4.	Sri Tapash Ranjan Roy, Acting BSI	8637378875
5.	Sri Somnath Acharjee,MT(Lab)	9433759514

Boxirhat BPHC, Tufanganj-II Block R.R.T.

Sl. No.	Name	Mobile No.
1.	Dr. Asish Mondal ,BMOH(Acting)	9434367265
2.	Dr. Subrata Adhikary, MO	9830852347
3.	Smt. Pritikana Talukder, PHN	9474590383
4.	Smt. Dipti Das,Sr. PHN	8170977680
5.	Sri Dharanikanta Rava, HA (M)	9800953809

DISTRICT DISASTER MANAGEMENT PLAN, COOCH BEHAR, 2018

Gosanimari BPHC, Dinhata-I Block R.R.T.

Sl. No.	Name	Mobile No.
1.	Dr. Anjan Kr. Hazda,BMOH	9434689710
2.	Dr. Arijit Das,2 nd MO	9804194146
3.	Smt. Moumita Barman,Sr. PHN	9002663619
4.	Sri Mihir Kr. Pandit,HI	9679008091
5.	Sri Subash Das, Lab. Tech.	9434406163

Bamanhat BPHC, Dinhata-II Block R.R.T.

Sl. No.	Name	Mobile No.
1.	Dr. K. Roy, A.M.O.	9933643754
2.	Dr. Manas Das, M.O.	7602268148
3.	Supriya Sagar Das,BPHN	9830191068
4.	Sri Pradip Kr Saha, MI(Acting)	7063304064
5.	Sri Ananada Roy,Lab. Tech	9474513603
6.	Sri Rajendra Nath Singha,HI(M).	9933666444

Mathabhanga-I BPHC, Mathabhanga-I Block R.R.T.

Sl. No.	Name	Mobile No.
1.	Dr. Sandip Kumar Karmakar	9635096700
2.	Dr. Bimal Ch. Adhikary,AMO	9851589225
3.	Smt. Mousumi Dutta, Sr. PHN	9635101037
4.	Sri Barun Kumar Sarkar,HA(M)	9635629749
5.	Sri. Brojendra Nath Barman, H.A(M), Kesharibari SC.	9933319792

Ghoksadanga BPHC, Mathabhanga-II Block R.R.T.

Sl. No.	Name	Mobile No.
1.	Dr. S. C. Gayen, BMOH	9433481347
2.	Smt. Jyotsna Roy,BPHN	9434483665
3.	Sri Himadri Mondal,MT Lab	9832522256
4.	Sri Paritosh Malakar,Acting MI	9933736973
5.	Sri Goutam Dutta,Pharmacist	9002157457

Sitai BPHC, Sitai Block R.R.T.

Sl. No.	Name	Mobile No.
1.	Dr Md. Masud Hossain	9679314089
2.	Smt Sipra Barman, Sr. PHN	9434828497
3.	Smt. Rinku Saha,HA(F)	9800788849
4.	Sri Jayanta Majumdar,Pharmacist	9832692312
5.	Sri Santosh Roy Dakua, Lab. Tech.	7318977265

Sitalkuchi BPHC, Sitalkuchi Block R.R.T.

Sl. No.	Name	Mobile No.
1.	Dr. Md. Sufiur Rahaman	9804510780
2.	Dr. Rajeev Ranjan ,2 nd MO	9933431128
3.	Smt. Nirupama Sarkar,PHN	9474145657
4.	Smt. Anjali Roy,HS(F)	8101997945
5.	Sri Prosenjit Das,Pharmacist	9732441508

Changrabanda BPHC, Mekhliganj Block R.R.T.

Sl. No.	Name	Mobile No.
1.	Dr. Krishna Kanta Mondal, BMOH	7278787967
2.	Smt. Seema Barman	9800090841
3.	Sri Lalit Chandra Roy,HI	9002733108
4.	Sri Arif Hossain,HA(M)	8158033299
5.	Sri Kalipada Gupta,Lab Tech	9434482773

DISTRICT DISASTER MANAGEMENT PLAN, COOCH BEHAR, 2018

Haldibari Rural Hospital R.R.T.:-

Sl. No.	Name	Mobile No.
1.	Dr. T. K. Das, BMOH	9474960946
2.	Dr. Asim Roy, 2 nd MO	8016351051
3.	Smt. Tanushree Saha, PHN	9475219503
4.	Sri Manas Sarkar, MT Lab	9635452650
5.	Sri Basudeb Sharma, HI	9474032747

AMBULANCE SERVICE

Sl. No.	PROVIDER	PHONE NUMBER
1	COOCH BEHAR CANCER CENTRE:	03582-222525
2	COOCH BEHAR MUNICIPALITY	03582-222024
3	COOCH BEHAR SATHKAR SAMITY	03582-223468
4	COOCH BEHAR M.J.N. HOSPITAL	03582-222243
5	SHEELA NURSING HOME	03582-223704
6	ST. JOHN AMBULANCE ASSOCIATION	03582-222742
7	COOCH BEHAR LIONS CLUB	03582-227497

INFORMATION & CULTURE

DESIGNATION	MOBILE NO.
District Information & Cultural Officer	
Sub Divisional Information & Cultural Officer, Sadar	
Sub Divisional Information & Cultural Officer, Mathabhanga	
Sub Divisional Information & Cultural Officer, Mekhliganj	

COOCH BEHAR IRRIGATION DIVISION
TELEPHONE / MOBILE NOS. OF OFFICERS
FLOOD CONTROL ROOM NO. - 03582 - 229114,

SL. NO.	NAME OF OFFICER	DESIGNATION	CONTACT NO.	REMARKS.
1.	SWAPAN KUMAR SAHA	EXECUTIVE ENGINEER , COOCHBEHAR IRRIGATION DIVISION	03582- 2282305 (O) 9434186611 (M)	IN ABSENCE OF E.E. CONTACT TO BE MADE TO A.E. / S.D.O. COOCH BEHAR IRRIGATION / INVESTIGATION SUB-DIVN.

4 NOS. SUB - DIVN. UNDER COOCHBEHAR IRRIGATION DIVISION AS DETAILS BELOW.

A. COOCHBEHAR IRRIGATION SUB- DIVISION.

SL. NO.	NAME OF OFFICER	DESIGNATION	CONTACT NO.	BLOCK COVERED
1.	ABHISEK PAL	A.E. / S.D.O. COOCHBEHAR IRRIGATION SUB-DIVISION.	03582 - 227338 (O) 9679483613 (M)	COOCHBEHAR - I & II DINHATA -I MATHABHANGA II, SITALKUCHI, SITAI

DISTRICT DISASTER MANAGEMENT PLAN, COOCH BEHAR, 2018

SECTIONAL OFFICE UNDER COOCHBEHAR IRRIGATION SUB- DIVN.				
1.	SUBHENDU PANDIT	S.A.E. / S.O. COOCHBEHAR. (I). SECTION - I.	7718664948 (M)	COOCHBEHAR -II MATHABHANGA II, SITALKUCHI
2.	RANJIT KARMAKAR	S.A.E. / S.O. COOCHBEHAR. (I). SECTION - II.	9474516691 (M)	COOCHBEHAR -II
3.	AJIT KUMAR DATTA	S.A.E. / S.O. COOCHBEHAR. (I). SECTION - III	9474425984 (M)	DINHATA - I SITAI COOCH BEHAR-I
4.	TANMOY SEN	S.A.E. / S.O. COOCHBEHAR. (I). SECTION HQ.	9475567039 (M)	COOCHBEHAR - I

B. COOCHBEHAR INVESTIGATION SUB- DIVISION.

SL. NO.	NAME OF OFFICER	DESIGNATION	CONTACT NO	BLOCK COVERED
1.	JAYANTA KUMAR BHOWMIK	A.E. / S.D.O. COOCHBEHAR INVESTIGATION SUB- DIVN-I	03582 - 228451 (0) 9474331850 (M)	COOCHBEHAR - I & II TUFANGANJ- I, DINHATA – II
SECTIONAL OFFICE UNDER COOCHBEHAR INVESTIGATION SUB- DIVISION				
1.	SURJYA KANTA DAS	S.A.E. / S.O. HQ(I). SECTION-I .	9474425594 (M)	COOCHBEHAR -II TUFANGANJ- I
2.	PRASENJIT CHAUDHURI	S.A.E. / S.O. HQ(I). SECTION-II .	9434192092 (M)	COOCHBEHAR - I TUFANGANJ- I
3.	BISWAJIT PAL	S.A.E. / S.O. DINHATA. (I).SECTION	9475246401 (M)	TUFANGANJ - I DINHATA –II,
4.	PROMOTH SARKAR	S.A.E. / S.O. BANESWAR (I). SECTION .	9126020439 (M)	COOCHBEHAR -II TUFANGANJ- I

C. TUFANGANJ IRRIGATION SUB- DIVN.

SL. NO.	NAME OF OFFICER	DESIGNATION	CONTACT NO.	BLOCK COVERED
1.	BISWAJIT DEB	A.E. / S.D.O. TUFANGANJ IRRIGATION SUB- DIVN.	03582 - 224260 (0) 9434242251 (M)	TUFANGANJ – I & II,MUNNICIPALITY
SECTIONAL OFFICE UNDER TUFANGANJ IRRIGATION SUB- DIVISION.				
1.	NETAI SHIL.	S.A.E. / S.O. H.Q. SECTION- I .	9046533712 (M)	TUFANGANJ – I & II,MUNNICIPALITY
2.	ARINDAM ROY	S.A.E. / S.O. H.Q. SECTION- II .	8637083306 (M)	TUFANGANJ – I & II,
3.	TAPAN ROY	S.A.E. / S.O. CHILAKHANA (I). SECTION .	9434258285 (M)	TUFANGANJ – I
4.	PARTHA PRATIM CHATTERJEE	S.A.E. / S.O. BAXIRHAT (I). SECTION .	7430018325 (M)	TUFANGANJ – II,

DISTRICT DISASTER MANAGEMENT PLAN, COOCH BEHAR, 2018

D. MATHABHANGA IRRIGATION SUB- DIVISION.

SL. NO.	NAME OF OFFICER	DESIGNATION	CONTACT NO.	BLOCK COVERED
1.	SUBHAS BANDHU BHATTACHARYA	A.E. / S.D.O. MATHABHANGA IRRIGATION SUB-DIVN.	03583- 255065 (O) 9434050040 (M)	SITAI , SITALKUCHI,, MATHABHANGA-I & II
SECTIONAL OFFICE UNDER MATHABHANGA IRRIGATION SUB- DIVISION.				
1.	JYOTISH DEBNATH	S.A.E. / S.O. SITAKKUCHI (I). SECTION .	9474117555 (M)	SITAI , SITALKUCHI,
2.	BISWAJIT BANDYOPADHYAY	S.A.E. / S.O. BAROSOLMARI. (I). SECTION.	9474796323 (M)	MATHABHANGA-II ,
3.	SOHAM CHAKRABORTY	S.A.E. / S.O. MATHABHANGA HQ (I). SECTION .	9475558266(M)	MATHABHANGA- I,
4.	SANTUNU DEBNATH	S.A.E. / S.O. GILADANGA (I). SECTION .	9434725890(M)	MATHABHANGA- II

D.M.- Control -227114

NBSTC

SI	MANAGING DIRECTOR	Phone: 03582-222570 FAX : 03582-223635, EMAIL :info@nbstc.in
1	DIVISIONAL MANAGER,COOCH BEHAR	03582-22681 8900657646
2	PEME THENDU SHERPA,CHIEF ACCOUNTS OFFICER	9434354388
3	PALLAB BHOWMICK, CHIEF ENGINEER (I/C)	94342 40866
4	BIPLAB BHATTACHERJEE, EXE. ENGINEER (CIVIL)	9434686328
5	SUBRATA BISWAS,DOP	9434194273
6	SUBIR DEB ROY, CONTROLLER OF STORES & PURCHASE	8900657646
7	DEBABRATA ROY, ASSISTANT MANAGER	9434136791
8	KALYAN BANERJEE, DY. CONTROLLER OPF STORES	9434680255
9	KAMAL KANTI DAS, A.O., HEAD QTRS.	8159877386
10	J.P. MUKHAPADHYAY. P.O. (ADMN), Director of Opn.	9434484396
11	KRISHNA KANTA DAS, SECURITY OFFICER.	9434233615
12	SUBHASHIS BANERJEE, TO	9474146547

DISTRICT DISASTER MANAGEMENT PLAN, COOCH BEHAR, 2018

PANCHAYATI RAJ INSTITUTIONS COOCH BEHAR I BLOCK

Designation	Name	Office No	Mobile
SABHAPATI,COOCH BEHAR-I P.SAMITI	KHADIJA KHATUN		9734186897
Prodhan, Chandamari	Ranjan Roy	03582-238015	9641895418
Prodhan, Chilkirhat	Janaki Bakshi (Barman)	03582-235234	9775510814
Prodhan,Dawaguri	Chandan Karjee	03582-236267	9932995431
Prodhan,Dewanhat	Kakali Barman,(Roy)	03582-252225	8906626671
Prodhan, Falimari	Swapna Debsingha	03582-284453	8167878915
Prodhan, Ghughumari	Madhumita Roy,	03582-237253	9932617455
Prodhan, Guriahati-I	Ashish Choudhury	03582-256438/256445	9932519453
Prodhan, Guriahati-II	Kamal Das	03582-256796	9434256261
Prodhan, Haribhanga	Paresh Chandra Roy,	03582-252104	8145832867
Prodhan, Jiranpur,	Kalpana Roy,	03582-252352	9679791029
Prodhan, Moamari	Sunity Barman	03582-223647	8116304687
Prodhan,Panisala	Pramila Roy	03582-294381	8617528896
Prodhan, Patchhara	Resna Bibi	Nil	8670343222
Prodhan, Putimari Fuleswari	Rupmani Das	03582-238041	8967747854
Prodhan, Suktabari	Majiul Hoque	03582-237238	9735059784

COOCH BEHAR II BLOCK

Designation	Name	Office No	Mobile
SABHAPATI,COOCH BEHAR-II P.SAMITI	Shikha Das	03582-270241	8372056377
PRADHAN,Chakchaka GP	Sri Binoy Roy	03582-258380	9933548465
PRADHAN,Baneswar GP	Sri Jibendra Deb Singha	03582-242201	94474404413
PRADHAN,Khapaidanga,GP	Sri Haladhar Sarkar	03582-236012	9475133961
PRADHAN,Madhupur GP	Sri Meghnath Ray	03582-270263	9733084121
PRADHAN, Patlakhowa GP	Abul Hossain Miah	03582-272004	9002723344
PRADHAN,Pundibari GP	Smt. Sefali Roy	03582-270235	9593976707
PRADHAN,Ambari GP	Sri Sudip Kumar Karjee	03582-276253	9002267540
PRADHAN,Bararangrash GP	Smt.Gayatri Barman	03582-279785	7872691145

DISTRICT DISASTER MANAGEMENT PLAN, COOCH BEHAR, 2018

PRADHAN,Dhan Dhing Guri GP	Smt.Kalpana Roy	03582-270253	9002322173
PRADHAN,Marichbari Kholta GP	Smt. Niva Karjee	03582-279734	9002770607
PRADHAN, Gopalpur GP	Smt. Brinde(Karjee) Roy	03582279645	9832867074
PRADHAN,T.Rajarhat GP	Sri Malancha Das	03582-250048	9547412559
PRADHAN,Khagrabari GP	Smt. Kajal Dey	03582-240156	9735996347

TUFANGANJ- I BLOCK

Designation	Name	Office No	Mobile
SABHAPATI TUFANGANJ-I P.S	Sri Jagadish Barman		9735026268
PRADHAN Andaran Fulbari-1 G.P	Smt. Pramila Barman	03582244956	9002588187
PRADHAN Natabari-I GP	Sri Adhir Ch. Barman	03582-268162	9800785407
PRADHAN Maruganj Gp	Smt. Eti Rani Deb(Dey)	03582-266005	9932812551
PRADHAN, BALABHUT GP	Nurjaman Haque Byapari	03582-261088	8116696863
PRADHAN,Nakkatigachh GP	SMT.Lalita Barman	03582-245040	8768158602
PRADHAN, Natabri II GP	Sri Subhasini Roy	03582-268162	8967964605
PRADHAN,Chilakhana II GP	Smt. Susmita Roy Mandal	03582-244997	9474571758
PRADHAN Chilakhana-I GP	Smt. Jyotsna sarkar	03582-266061	7787845350
PRADHAN, Andaran Fulbari GP	Sri Jatin Barman	-	9932708667
PRADHAN, Balarampur-I GP	Smt. Sushila Roy	03582-255203	97733180380
PRADHAN, Dhalpal-I GP	Sri Barun Chakraborty	03582-279644	9002629051
PRADHAN, Dhalpal-II GP	Smt. Parbati Barman	03582-261154	8145470483
PRADHAN,Balarampur-II GP	Smt. Suchitra Sarkar	03582-255204	7098849139
PRADHAN, Deocharai GP	Sri Gobinda Ch. Barman	03582-260102	9474606764

TUFANGANJ- II BLOCK

Designation	Name	Office No	Mobile
SABHAPATI,TUFANGANJ-II P.SAMITI	Sri Swapan Kr. Saha		9434689834
PRADHAN,Barokodali-I GP	Sri Suresh Ch. Paul	03582-245045	9933433664
PRADHAN,Barokodali-II GP	Sri Jagadish Ch. Barman	Nil	9933433664
PRADHAN,Bhanukumari-I GP	SMT.Gouri Acharjya	03582-263232	9679170307
PRADHAN,Bhanukumari-II GP	Smt.Vidya Das	03582-263359	8670017155
PRADHAN,Falimari GP	Sri Sridam Sarkar	NA	9749515254
PRADHAN,Rampur-I GP	Smt. Astami Biswas(Dey)	03564-263002	9933095089
PRADHAN,Rampur-II GP	Sri Manabendra Pradhan	03564-263663	8972458204
PRADHAN, Mahishkuchi-I GP	Sri Akhil Barman	03582-263137	9593813047

DISTRICT DISASTER MANAGEMENT PLAN, COOCH BEHAR, 2018

Mahishkuchi-II GP	Smt. Marjina Bibi	Nil	8116310534
Salbari-I GP	Smt. Shibani Dakua(Barman)	03582-279653	9679428888
Salbari-II GP	Sri Amal Barman	Nil	9735919131

DINHATA- I BLOCK

Designation	Name	Office No	Mobile
SABHAPATI DINHATA-I P.SAMITI	Smt. JHARNA DAS	0351-255206	8972274731
PRADHAN,Matalhat GP	Sri Mano Ranjan Barman	03581-258071	8348915969
PRADHAN,Barosoulmari GP	Sri Abdul Kuddus Miah	03581-258298	7602152796
PRADHAN,Baroatiabari -1GP	Smt.Arsheda khatun(Bibi)	03581-255312	7602443225
PRADHAN,Din Village GP-I	Smt. Jyostna Mondal	03581-255314	9641663398
PRADHAN,Gosanimari-I GP	Smt. Bandana Sarkar Deb Sharma	03581-241349	9002502131
PRADHAN,Gosanimari-II GP	Smt.Shaliul Yasmin	03581-241301/255317	8972699302
PRADHAN, Bhetaguri-I GP	Smt. Swapna Barman	03581-250253	9002183919
PRADHAN,Bhetaguri-II GP	Smt. Golapi Roy Sarkar(Barman)	03581-250540	9609703553
PRADHAN,Putimari-I GP	Sri Rafikul Islam	03581-256849	9635609083
PRADHAN,Putimari-II GP		03581-256932	8145883100
PRADHAN,Okrabri GP	Sri Anil Kr. Barman	03581-246319	9800588355
PRADHAN, Gitaldaha-I GP	Smt.Mirajun Nahar	03581-246314	8967811420
PRADHAN,Gitaldaha-II GP	Sri Aminul Haque	03581-246315	9002203467
PRADHAN,Baroatiabari-II GP	Smt. Janaki Das	03581-255313	9800365707
PRADHAN,Petla GP	Sri Tapan Barman	03581-255171	8016214120
PRADHAN,Din Village-II GP	Sri Binoy Krishna Barman	03582-255315	9733292475

DINHATA II BLOCK

Designation	Name	Office No	Mobile
SABHAPATI DINHATA-II P.SAMITI	Smt.Mukti Roy	03581-244216	8967913584
PRADHAN,Najirhat-I GP	Smt. Debaki Barman	03581-265357	9593921080
PRADHAN,Najirhat-II GP	Kumar Prosanta Narayan	03581-265384	8972038044
PRADHAN,Burirhat-I GP	Alima Khatun(Bibi)	03581-265348	9002498738
PRADHAN, Burirhat-II GP	Smt. Bani Barman	03581-257766	9933767727
PRADHAN, Barosakdal GP	Smt. Lalita Adhikary	03581-244251	8145744125

DISTRICT DISASTER MANAGEMENT PLAN, COOCH BEHAR, 2018

PRADHAN, Chowdhurihat GP	Sri Purna Chandra Barman	03581-253323	96793737795
PRADHAN, G. Nayarhat GP	Ashwini Kumar Roy	03581-265357	9800558887
PRADHAN, Shukarurkuthi GP	Smt. Renubala Barman	03581-279142	9635547274
PRADHAN, K. Dasgram GP	Smt.Bijali Barman	03581-279250	8101209893
PRADHAN,Saharbganj	Kajal Das	03581-244213	8967023707
PRADHAN, Bamanhat-I GP	Kalpana Barman	03581-253238	9547823540
PRADHAN,Bamanhat-II GP	Harikanta Malakar	03581-279241	9933947987

MATHABHANGA- I BLOCK

Designation	Name	Office No	Mobile
SABHAPATI-I MATHABHANGA-I P.SAMITY	Sri Abu Taleb Azad		9932142545
PRADHAN,Kedarhat GP	Sri Sunil Kumar Barman	03583-278137	9734186527
PRADHAN,Gopalpur GP	Sri Nilima Roy	03583-278136	9932200531
PRADHAN,Nayarhat GP	Sri Mahesh Chandra Barman	03583-255286	9734967688
PRADHAN,Sikarpur GP	Smt. Anima Barman (Pramanik)	03583-255833	9547877804
PRADHAN,Jorpatki GP	Sri Paresh Barman	03583-256059	
PRADHAN,Kurshamari GP	Sri Adhar Chandra Barman	03583-255401	9734987098
PRADHAN,PachagarGP	Sri Uday Sarkar	03583-255283	9002754323
PRADHAN, Bairagirhat GP	Smt. Benu Das	03583-278140	7602044350
PRADHAN,Hazrahat-I GP	Smt. Sukla (Sarkar) Roy Biswas	03583-278246	9547093341
PRADHAN,Hazrahat-II GP	Smt. Manibala Barman	03583-278138	8116674697

MATHABHANGA -II BLOCK

Designation	Name	Office No	Mobile
SABHAPATI,MATHABHANGA-II P. SAMITI	Sri Uma Kanta Barman	03583-255391	9832627331
PRADHAN,Barosoulmari GP	Sri Utpal Biswas	03583-260357	9641660543
PRADHAN,Fulbari GP	Sri Dhananjay Adhikary	03583-278392	8670029329
PRADHAN,Nishiganj-I GP	Sri Ghosal Barman	03583-266226	9434688660
PRADHAN,Ruidanga,GP	Sri Hari Mohan Barman	03583-278145	9609826427
PRADHAN,A.K. Paradubi GP	Sri Gopal Chandra Roy	03583-278144	9832557448
PRADHAN,Unishbisha GP	Smt. Radhika Patowari	03583-278139	8016570073
PRADHAN,Nishiganj –II GP	Sri Khagendra Nath Adhikary	03583-266232	9593650757
PRADHAN,Premerdanga GP	Smt. Kakali Barman	03583-250243	8116065161
PRADHAN,Latapota GP	Smt. Kalpana Barman	03583-278150	9832886898
PRADHAN,Ghokshadanga	Smt. Juthika Biswas (Das)	03583-262216	9679637521

HALDIBARI BLOCK

DISTRICT DISASTER MANAGEMENT PLAN, COOCH BEHAR, 2018

Designation	Name	Office No	Mobile
SABHAPATI,HALDIBARI P.SAMITI	Smt. Kalpana Roy		7430015086
PRADHAN,Permekhliganj GP	Sri Rebatl Deb Adhikari	03584-261241	9932564992
PRADHAN,Boxiganj,GP	Sri Rajendra Nath Roy	03584-263274	9474033862
PRADHAN,Deoanganj GP	Smt. Jharna Roy Basunia	03584-261163	9932139269
PRADHAN,Hemkumari	Smt.Guna Bala Roy	03584-261149	9800054411
PRADHAN,U.B.Haldibari GP	Sri Subash Moitra	03584-263276	9434425676
PRADHAN,D.B.Haldibari GP	Smt.Ranu Sarkar	03584-263278	8670003803 9933396090

MEKHLIGANJ BLOCK

Designation	Name	Office No	Mobile
SABHAPATI,MEKHLIGANJ P. SAMITI	SMT. Barnali Roy		9800688748
PRADHAN,Jamaldaha GP	Sri Gopal Chandra Roy	03584-240269	9474433753
PRADHAN,Bhotbari GP	Smt. Sonali Roy(Pramanik)	03584-244333	8906564657
PRADHAN,Ranirhat GP	Smt. Sukla Roy (Adhikary)	03584-250203	9635610092
PRADHAN,B/Fulkadabri GP	Smt.Dipali Roy	03584-255256	9547156473
PRADHAN,Kuchlibari GP	Smt. Dipali Oraon (Minz)	03584-278639	8670202312
PRADHAN,Nijtaraf GP	Smt. Gita Adhikari	03584-250203	9800719653
PRADHAN,Ucchalpukuri GP	Sri Raj Kumar Barman	03584-278631	9932464713
PRADHAN,Changrabandhya GP	Sri Dilip Kumar Roy	03584-244357	8900655473

PHE

DESIGNATION	LANDLINE NO.	MOBILE NO.
EXECUTIVE ENGINEER, PHE, COOCH BEHAR	03582-223005	9474766717
EXECUTIVE ENGINEER, PHE, NORTHERN MECHANICAL DIVISION	-	98314 16619
ASSISTANT ENGINEER (RWS) Sub division		8637823669
ASSISTANT ENGINEER (HQ)	03582-223004	9609184110
ASSISTANT ENGINEER, MTB	03583-255369	8250308109
ASSISTANT ENGINEER (Tufanganj)	03582-244658	9153754132
ASSISTANT ENGINEER, Cooch Behar Sadar,Sub-division.	03582-223108	9800951289
ASSISTANT ENGINEER, Cooch Behar Mechanical Sub-division.	03582-222680	8170913648

DISTRICT DISASTER MANAGEMENT PLAN, COOCH BEHAR, 2018

POLICE

SL NO.	DESIGNATION	OFFICE	Mob. No.
1	Superintendent of Police	03582-227632 (O)/ 03582-227632 (R)	9083272900
2	Additional Superintendent of Police	03582-227643 (O)/ 03582-227342 (R)	9083272901
3	District Crime Records Bureau	03582-231271	9434112839
4	Superintendent of Police, DIB	03582-227661	9083272900
5	Superintendent of Police, DEB	03582-227887	9083272900
6	Dy. Superintendent of Police.(HQR)	03582-227831	9083272906
7	Dy Superintendent of Police (Border)	03582-227627	
8	Dy Superintendent of Police (Traffic)		9083272921
9	D.I.O. (I)	03582-227661	9083272937
10	Inspector, MTF	03582-227661	
11	C.I. Sadar	03582-244585	9083272913
12	C.I. Mathabhanga	03582-255295	9083272912
13	C.I. Mekhliganj	03584-255242	9083272911
14	R.I.of Police	03582-227648/227800	9083272938

SUB-DIVISIONAL POLICE OFFICERS

DESIGNATION	OFFICE	MOBILE NO.
SDPO, TUFANGANJ	03582-244044	9083272903
SDPO, DINHATA	03581-227800	9083272904
SDPO, MATHABHANGA	03583-255201	9083272902
SDPO, MEKHLIGANJ	03584-255201	9083272905

POLICE STATION

SL NO	POLICE STATION	TOTAL AREA(SQ K.M.)	NO. OF G.P.	OFFICE PHONE NO	Mobile no.
1	KOTWALI	747.47	28	03582-228100	9083272915
2	DINHATA	514	28	03584-255004	9083272917
3	MATHABHANGA	322.86	14	03583-255233	9083272919
4	HALDIBARI	152.38	6	03561-263239	9083272920
5	SITAI	156.82	5	03583-245230	9083272918
6	TUFANGANJ	320.75	14	03582-244230	9083272923
7	BOXIRHAT	257.22	11	03582-263630	9083272924
8	MEKHLIGANJ	292.14	8	03584-255224	9083272927
9	GHOKSADANGA	156.92	6	03583-262233	9083272926
10	SITALKUCHI	261.79	8	03583-263240	9083272925
11	KUCHLIBARI	41.17	2	03584-251223	9083272928
12	PUNDIBARI		13		9083272931
13	SAHEBGANJ		12		9083272932
14	WOMEN P.S., SADAR		28		9083272929
15	WOMEN P.S., DINHATA		28		9083272910

POLICE CONTROL ROOM : Tel No. 03582-227800, mob. No. 9083272939 (O/C)

Tel No. 03582-227781, (Office)

DISTRICT DISASTER MANAGEMENT PLAN, COOCH BEHAR, 2018

POST & TELEGRAPH

Cooch Behar Head Post Office : 03582 - 225895

Telegraph Office : 03582 - 222844

PWD

DESIGNATION	LANDLINE NO.	MOBILE NO.
Executive Engineer, PWD, Cooch Behar	03582-222283	
Executive Engineer, PWD, Torsha Bridge Construction Division.	03582-222536	
Executive Engineer PWD, Electrical, cooch Behar	03582-222488/222255	
Executive Engineer PWD, Social Sector, Cooch Behar	03582-224045	
Executive Engineer, PWD, Cooch Behar Highway Division	03582-222242	

RAILWAY

DESIGNATION	LAND LINE NUMBER
DRM, N.F. Railway, Alipurduar Division	03564-255273/255310
ADRM, N.F. Railway, Alipurduar Division	03564-255683/255359
DCM, N.F. Railway, Alipurduar Division	03564-255089/255886

SCHOOL EDUCATION (PRIMARY)

Designation	Landline No	Mobile No
District Inspector of Schools, Primary Education	03582-222526	7908110396

	Circle	Landline No	Mobile No
Sub Inspector of Schools	SADAR-III	03582-231512	9933771384
	SADAR-IV	03582-252012	9933771385
	SATMILE	03582-235205	9143458599
	BANESWAR	03582242539	9932807172
	KHAGRABARI	03582-250388	9933702657
	PUNDBARI	03582-270170	9933702657
	TUFANGANJ-I	03582-266290	8001221862
	TUFANGANJ-II	03582-246065	8001221862
	BOXIRHAT	03582-263088	8972271387
	RAMPUR	-	9547937944
	DINHATA INTENSIVE	03581-255010	8972359216
	DINHATA-II	03581-241386	8972359217
	DINHATA-WEST	03581-246644	8972359216
	DINHATA-I	03581-258513	9153170525
	DINHATA-III	03581-244307	8972271387
	BAMANHAT	03581-253706	8972271387
	SITAI	03581-245345	9153170525
	MATHABHANGA-I	03583-256529	9933702657
	MATHABHANGA-III	03583-253035	9434120132
	MATHABHANGA-II	03583-256529	9143458599
	MATHABHANGA-IV	03583-260056	8101314724
	SITALKUCHI	03583-263632	9832482626
SITALKUCHI EAST	03583-263631	9832482626	
MEKHLIGANJ V	03584-244062	9593740087	
HALDIBARI	03561-263616	9475248083	

DISTRICT DISASTER MANAGEMENT PLAN, COOCH BEHAR, 2018

SCHOOL EDUCATION (SECONDARY)

Designation	Landline No	Mobile No
District Inspector of Schools, Secondary Education	03582-227766	9434151266
Assistant Inspector of Schools, Cooch Behar, Sadar	03582-222650	9002906763
Assistant Inspector of Schools, Mathabhanga	03583-257237	9474628632
Assistant Inspector of Schools, Dinhata	03581-259368	9832011950
Assistant Inspector of Schools, Tufanganj	03582-246680	9434082993
Assistant Inspector of Schools, Mekhliganj (In-Charge)	03584-255531	9474628632

Type of trade	Contact person & address	Contact no.
House building materials	Jila Babosaye, Samiti, Secretary-Raju Baidya	9434126609
	Jila Babosaye, Samiti, Secretary-Bimal Saha	9434338269
	Cooch Behar Stores, NN Road, Nearby SBI Bank	
Groceries	M/S Ramnibash Panda, B/S Road, Gowlapatti, Cooch Behar	229740
Medicine Shop Tents and Tarpaulins	Bengal chemist & Druggist Association, Sec. Rathin Pathak	9832361602
	Plastic & HPCL Down stream (7 units) Chakchaka, Cooch Behar	-
	B.B. Choudhury Ply Wood Industries Jayanta Choudhury	9434240294
	Mahaveer Plastic Industries Anjay kr. Bthra.	9434484142
	SB Plywood Industries Ashis Jnaswar	9434136622
	Tirupati Plywood Industries, Chakchaka	
	SA Plywood Industries Chakchaka	
	Radha Mohon Ply Wood Industries Nitai Pada Saha	9434483212
	Mahaveer plastic Industries – Anjay kr. Bthra	9434484142
Reliable Plastic-Ajay Deb	9434228407	

TRANSPORT OWNERS

Rice Mill	RM Agrotech Product Pvt.Ltd. Prop-Ashis Malakar Chitikibari, Nishiganj, Cooch Behar	9434072425
	Madan Mahan Rice Mill ,Pvt. Ltd Prop-Bharat Agrwal Industrial Growth Centre, Chakchaka Centre.	7797902185
	Maha Laxmi Mini Rice Mill-prop-Shibu Ghosh, Sonari, Cooch Behar	9434685198
	Alok Jhari Mini Rice Mill, Prop-Paritosh Saha, Dinhata, Cooch Behar.	9832090415
	Srima Mini Modern Rice Mill Prop-Paritosh Kiran Choudhury, Bamanhat, Dinhata.	9434405260
	Baba Huzur Mini Rice Mill, Sirajul Haque, Tufanganj-I	9434411533
	J.P. Rice Mill-Jiban Ch. Paul, Cooch Behar-II	9832342758
	B.T. Rice Mill Kamal Roy, Cooch Behar-II	9832451588
	Deb Rice Mill –Subir Ch. Das, Dinhata-II	9733434599
	Sree Maa Rice Mill Sujay Deb, Dinhata-II	8101097266
	Shiva Klali Rice Mill,, Rakesh Goyal, Mekhliganj	9434154754
	Dooars Rice Mill, Ashok Bhararia, Mekhliganj	9932271787
	Uma Rice Mill, Parameswar Ruj, Cooch Behar-I	9434688606
	Dutta Rice Mill, Smt. Alo Dutta, Tufanganj-I	9933191131
M.S. Agrotech Product Pvt. Ltd. Brij Mohan Agarwal, Tufanganj-I	9434019744	

DISTRICT DISASTER MANAGEMENT PLAN, COOCH BEHAR, 2018

Type of vehicles	Contact person and address	Government/ Private	Contact	Remarks
Bus	Bus Owner's Samity	Private	03582-222240	
	North Bengal State Transport Corporation	Govt.	03582-223549	
	Jila Baboswai Samiti-I Sec. Raju Baidya	Private	9434126609	
	Jila Baboswai Samiti-2 Sec.- Bimal Saha	Private	9434338269	
Truck/ Minibus	Truck Oowners Samity.	Private	9749311496	
Motor Boat	SH Ashok Kumar DIG BSF	Government	9434059910	
	SH VP Badola, Commandant, BSF, ,Talliguri.	Government	9434756027	
	SH Anil Kumar Thakur, Commandant, BSF, Gopalpur	Government	9434756023	
	SH Manjinder Singh, Commandant BSF,Sonari	Government	9434756025	
Country Boat	Takagachh Jalpath Samabay Samity	Private		
	Raidak Ullarghat Jalapath Parivaban Samity, TFNG 2,	Private		

WBSEDCL, Cooch Behar Division

PHONE NUMBER OF OFFICERS OF COOCH BEHAR DIVISIONAL OFFICE:

SI No	Designation	Mobile No
1	DE & Divisional Manager	7449301418
2	Division Office —D. E. (E)	7449301429
3	Division Office --A.E. (TEC)	7449301431
4	Division Office --A.E. (TEC)	7449301424

SI No	Name of the Customer Care Centre(CCC)	Mobile No
1	Station Manager, Cooch Behar CCC	7449301426
2	Station Manager, Khagrabari CCC	7449301423
3	Station Manager, New Town CCC	7449301422
4	Station Manager, Tufanganj CCC	7449301425
5	Station Manager, Boxirhat,CCC	7449301427
6	Station Manager, Mathabhanga CCC	
7	Station Manager, Sitalkuchi CCC	
8	Station Manager, Sitai CCC	
9	Station Manager, Dinhata-I CCC	7449301424
10	Station Manager, Dinhata-II CCC	7449301432

DISTRICT DISASTER MANAGEMENT PLAN, COOCH BEHAR, 2018

PHONE NUMBERS OF 33/11 KV SUB-STATION:

SL. NO.	NAME OF THE SUB-STATIONS	CONTACT NUMBER
1	COOCHBEHAR33/11KV	03582 250-297
2	BALARAMPUR 33/11KV	03582 255-400
3	GHUGUMARI 33/11KC	03582 274-427
4	BAXIRHAT 33/11KV	03582 263-322
5	TUFANGANJ 33/11KV	03582 244-225
6	CHAKCHAKA 33/11KV	03582 258-119
7	DINHATA 33/11KV	03581 255-193
8	MATHABHANGA 33/11KV	03583 255-277
9	SITALKUCHI 33/11KV	03583 263-448
10	BHOGRAMGURI 33/11KV	03583-288-867
11	AKRARHAT 33/11KV	03583 266-135
12	SITAI 33/11KV	03583 245-685
13	BAMANHAT 33/11 KV	9641416135

ZILLA PARISHAD, COOCH BEHAR

DESIGNATION	CONTACT DETAILS			
	OFFICE	RESIDENCE	MOBILE NO.	E-MAIL ID
SABHADHIPATI	03582-222486	03582-222428	9474499645 9932904109	puspitadakua@gmail.com
A.E.O., ZILLA PARISHAD	03582-222527	03582-227567	8373082103	aeo.cbr@gmail.com
SECRETARY	03582-222550	Nil	9434022551	secyzp-cbr@nic.in
DISTRICT ENGINEER	03582-223634	Nil	9433314698	
EXECUTIVE ENGINEER	03582-226366	NIL	9475958800	msubrata91@yahoo.com

DISTRICT DISASTER MANAGEMENT PLAN, COOCH BEHAR, 2018

SECTION-C
RESOURCE AVAILABILITY
RESOURCE AVAILABILITY OF BSF

HQR/ UNIT	LOCATION	NO. OF BOP	SUB- DIVISION	AVAILABILITY OF BOATS	CONTACT PERSON	CONTACT NO.
SECTOR HQR,BSF CBR	KAKRIBARI AJADNAGA R	40	DINHATA		Sri Angom Shamoo, DIG, BSF CBR	9434756020
					Sri Pramod Kumar Chauhan,2IC (Ops)	9635310160
124 BN	ROOPNAGA R	11	DINHATA	BOP PANCHADOJI BSF SPEED BOAT(ENGINE FITTED)-03 CIVIL EFC HIRED BOAT (ENGINE FITTED)-02	Sri Vijay Pal Singh, Commandant.	9434756023
				BOP GITALSAH BSF SPEED BOAT (ENGINE FITTED)-03 CIVIL EFC HIRED BOAT (ENGINE FITTED)-02	Sri Sukhdev, Dy Comdt(Adjt)	9434756411
42 Bn	SONARI	10	DINHATA		Sri V.P. Badola, Commandant	9434756025
					Sri Kuldeep Singh, Dy Comdt(Adjt)	9434756411
101 BN	ROOPNAGA R	11	DINHATA	BOP AZAMPARA- CIVIL EFC HIRED BOAT(ENGINE FITTED)-01	Sh Vikram Kunwar, Commandant	9434756410
					Sri Rajesh Kumar, Dy. Commandant (Adjt)	9434756411
7 BN	TALLIGURI	08	TUFANGA NJ	BOP BALABHUT Civil Hired Country Boar (Without Engine)-01	Sri M.N. Sharma, 21C, OFFG COMDT.	9434756027
				BOP M/ BALABHUT BSF Speed Boat(Engine Fitted)-03 BSF Country Boat (Without Engine)-01 Civil Hired Country Boat(Without Engine)- 01 BOP JALJALI BSF Speed Boat (Engine fitted) -03 BOP TALAI BSF Speed Boat (Engine Fitted)-01 Civil Hired Country Boat (Without Engine) -01	Sri Ramavatar Singh,DC(ADJT)	9434756028

DISTRICT DISASTER MANAGEMENT PLAN, COOCH BEHAR, 2018

1) FACILITIES AVAILABLE WITH COOCH BEHAR FOREST DIVISION WITH RESPECT TO DISASTER MANAGEMENT DURING FORTHCOMING MONSOON SEASON.

FACILITIES AVAILABLE	LOCATION	NUMBER		CONTACT PERSON	DESIGNATION	MOBILE NO.
COUNTRY BOAT	Putimari Boxirboss	2	Rescue of flood stricken populace	Mobarak Ali Miah, F.R	Range Officer, Pundibari Range	9735067809
	72 nijtaraf	2		Jyotsna Subba,FR	Range Officer, Mekhliganj Range	7797688327
	Bhawerthana	1		Amal Kr. Roy,FR	Range Officer, Sitalkuchi Range	9434150036
LIFE JACKETS	72-nijtaraf	6		Jyotsna Subba,FR	Range Officer, Mekhliganj Range	7797688327
	Rasikbeel	4		Suranjan Sarkar, FR	Range Officer, Cooch Behar-I Range	9734979475
BEAT OFFICE PREMISES	Patlakhawa Beat office	1		For temporary tent pitching as flood shelter	Abhijit Nag , DR/FR	Beat officer, Patlakhawa Beat
	Atiamochar Beat office	1	Jayanta Sarkar Das, DR/FR		Beat officer, Atiamochar Beat	9733292800
	Nagurhat beat office,	1	Nandadulal Saha, DR/FR		Beat officer, Nagurhat Beat	9474514174
	Jamaldah beat Office	1	Sudipta Talukdar, DR/FR		Beat officer, Jamaldaha Beat	7384114577
COMMUNITY HALLS	Nawabganj Balashi	1	Temp orary flood shelte r	Suranjan Sarkar, FR	Range Officer, Cooch Behar-II Range	9734979475
	Kajlikura	1		Suranjan Sarkar, FR	Range Officer, Cooch Behar-I Range	9734979475
	Paglirkuthi f.v.	1				
	Dorko	1				
	Rasikbeel f.v.	1		Jyotsna Subba, FR	Range Officer, Mekhliganj Range	7797688327
	72- niztaraf	2				
	Chandi	3		Mobarak Ali Miah, F.R	Range Officer, Pundibari Range	9735067809
	Chhatsingimari	1				
	Khagribari	1				
	Rasomaoti	1				
	Singimari pachunirpar	3				
	Sonapur	1				
	Patlakhawa	1				
	Paradubi	1				
	Baraibari	1				
	Bhajonerchhara	1		Bablu Das, DR/FR	Deputy Ranger/ Forester Mathabhanga Range	9932995403
	Mathabhanga	1				
	Jamaldaha	1				
Shikarpur	1					

TOTAL AVAILABILITY	Country Boat	5
	Life Jackets	10
	Temporary Flood Shelter	
	• At Beat Office Premises	4
	• At Community Halls	24

DISTRICT DISASTER MANAGEMENT PLAN, COOCH BEHAR, 2018

3. BOAT OWNERS OF PCFS

SL NO	NAME	ADDRESS	BLOCK	NUMBER	CONTACT
1	GITALDAHA ANCHALIK PCFS	VILL&PO GITALDAHA	DINHATA -I	02	
2	BARANACHINA PCFS	VILL-BARANACHINA PO.MATALHAT		01	
3	BARO SOULMARI PCFS LTD.	VILL&PO-BAROSOULMARI		01	
4	BAMANHAT PCFS LTD.	VILL-BAMANHAT	DINHATA -II	02	
5	SAHEBGANJ PCFS LTD.	VILL&PO-SAHEBGANJ		01	
6	NANDINA PCFS LTD.	VILL&PO-NANDINA		01	
7	GOBRACHHARA PCFS LTD.	VILL&PO- GOBRACHHARA		01	
8	KHOCHABARI PCFS LTD.	VILL&PO-KHOCHABARI		01	
9	RAKHALMARI PCFS LTD.	VILL&PO-RAKHALMARI		01	
10	CHANDAMARI ANCHALIK	VILL&PO-PATPISHU	COOCH BEHAR-I	01	
11	LANKABAR PCFS LTD.	VILL&PO-VILL-LANKABAR PO-NILKUTHI		01	
12	TAKAGACHH PCFS LTD.	VILL&PO-TAKAGACHH	COOCH BEHAR-II	01	
13	ASHOKEBARI PCFS LTD.	VILL&PO-ASHOKEBARI	MATHAB HANGA	01	
14	JOEPATKI PCFS LTD.	VILL&PO-JOEPATKI		01	
15	NISHIGANJ PCFS LTD.	VILL&PO-NISHIGANJ		01	
16	ARAMPUT PCFS LTD.	VILL-ARAMPUR PO-BALAIERHAT	TUFANGA NJ-I	01	
17	NAKKATIGACHH PCFS LTD.	VILL-NAKKATIGACHH		01	
18	AMALGURI PCFS LTD.	VILL&PO AYRANI		01	
19	RAMPUR PCFS LTD.	VILL&PO-RAMPUR	TUFANGA NJ-II	01	

4. EARTH MOVING AND ROAD CLEANING EQUIPMENTS:

Type of Equipment	Contact person and address	Telephone	Remarks
Crane	Chairman – C B Municipality	03582 - 263312	
	NBSTC	03582 - 223549	
Bull Dozer	D K Enterprise	03582 - 227756	1 no
	Hari Bhusan Ghosh	9433500951	2 nos
	Tirupathi Saw Mill - Mathabhanga	9331421000	1 no
	Bankim Pal - Ghughumari	9434443711	1no
	ABS Construction	9434023717	2nos
	Hero Honda – Ajay Gupta	03582 - 228979	4 nos
Hand Saw & Crane	S.A Plywood	9434055234	3 nos
Chain Saw	Sonari Veneer	9434022058	2 nos
Chain Saw	Falakata Veneer	9002957400	2 nos
Chain Saw	Pawan Plywood Industry - Tufanganj	9474431127	3 nos
Chain Saw	G.S Plywood	9434824870	4 nos
Chain Saw/ Electric Saw	Radharani Plywood - Garopara	9434097355	2 nos
Hand Saw and Power Generator	Biswakarma Plywood, Dawaguri under Tufanganj-I Block	9434109466	3 nos
Chain Saw	Doar's Timber Maruganj under TFGN I	9932383272	3 nos
Chain Saw	Mahakali Plywood Balakuthi under Tufanganj-II Block	9434936491	

DISTRICT DISASTER MANAGEMENT PLAN, COOCH BEHAR, 2018

6.STORAGE FACILITY WITH CAPACITY

Sl. No	Type of storage structure	Location	Capacity	Contact Person	(Address and Phone no.)
	FCI Godown	ARDC Khagrabari,	10,000 MT		New Cooch Behar 03582-230620
	FCI Godown	FSD Baburhat	5000 MT		Cooch Behar-II Ph- 258391
	FCI Godown	Central Warehouse, Near Military Camp	2410 MT	Dhananhay Banik	Cooch Behar 865366316
	Madan Mohan Hired Godown	Chakchaka, Cooch Behar	1800 MT	Pankaj Ch. Rai	Chakchaka, 9933007892
	FCI Godown	Hired Depot Dinhata, Sahebganj Road	1925 MT		Dinhata 9547816321
	Nishiganj Hire Godown	Nearby Mathabhanga Bazar	2000 MT		
	RIDF, Paradubi, Mathabhanga	Paradubi, Mathabhanga	5000 MT	Manmatha Roy	Paradubi, 9126098230
	RIDF, Sitalkuchi	Sitalkuchi, Mathabhanga	5000 MT	Md. Selim	Sitalkuchi 7679919160
	Ghughumari Food Supplier Godown	Kadamtala, Cooch Behar Sadar	600 MT		
	Kameswari Food Supplier Godown	Near Cooch Behar Municipality	2400 MT		
	Dinhata SWS Godown	Station Road, Dinhata	1250 MT	Purna Chandra Chakraborty	Dinhata, 9474520810
	Sat Mile hire Godown	Cooch Behar Sadar	500 MT		

Sl	Type of storage	Location	Contact person	Phone no
1	RELIEF GODOWN	Tufanganj Sub-Divisional Head Quarters	SDO, Tufanganj Sub-Division	03582-244220
2		Dinhata Sub-Divisional Head Quarters	SDO, Dinhata Sub-Division	03581-255001
3		Mekhliganj Sub-Divisional Head Quarters	SDO, Mekhliganj Block	03584-255297
4		Sitalkuchi Block Head Quarters	BDO, Sitalkuchi Block	03583-263231
5		Cooch Behar-I Block Head Quarters	BDO, Cooch Behar-I Block	03582-274555
6		Tufanganj –II Block Head Quarters	BDO, Tufanganj –II Block	03582-263224
7		Dinhata –I Block Head Quarters	BDO, Dinhata –I Block	03581- 255045
8		Tufanganj –I Block Head Quarters	BDO, Tufanganj –I Block	03582-244231
9		Cooch Behar-II Block Head Quarters	BDO, Cooch Behar-II Block	03582-270890
10		Mathabhanga-I Block Head Quarters	BDO, Mathabhanga-I Block	03583-255260
11		Changrabandha, Mekhliganj Block	BDO, Mekhliganj Block	03584-244345
12		Sikarpur, Mathabhanga-II Block Head Quarters	BDO, Mathabhanga-II Block	03583-255257
13		Haldibari Block Head Quarters	BDO, Haldibari Block	03584-244231

DISTRICT DISASTER MANAGEMENT PLAN, COOCH BEHAR, 2018

7. Warehousing and Cold Storage facilities available in the district of Coochbehar

Warehouses		Cold Storages		Lcation
No.	Capacity (MT)	No.	Capacity (MT)	
(1)	(2)	(3)	(4)	
10	16438	13	135869.00	

Source : Supdt. of Agricultural Marketing Office, Coochbehar.

8.PUBLIC DISTRIBUTION SYSTEM :

No of M R Dealers : 623 Rural – 525 Urban - 74

No of M R Distributor : 15

No of S K Oil Dealers : 11

Dry Food Dealer Identified for Supply of Chira / Gur in the Sub Division

Name of Sub Division	Name of Dry Food Dealer
Cooch Behar Sadar	M/S. Nibaran Deb Raju Baid, Hanuman Stores,Cooch Behar
Dinhata	Binay Ranjan Choudhury, Choudhurihat, Dinhata
Mathabhanga	Tapan Saha, Mathabhanga
	Iman Daftory, Mathabhanga
Tufanganj	Pravat Saha, Tufanganj
Mekhliganj	Dipankar Ghosh, Ghosh Para, Mekhliganj

9.The names of MR Distributors/ SK Oil Agents/ GR Distributors

Place	MR Distributor and Phone Number	SK Oil Agent and Phone No.	GR Distributor and Phone No.
Cooch Behar Sadar	1.P.C Bhowal, 222878 2.N.N. Ghosh,Ph.226927 3.S.Saha Roy Ph.223456 4. Sibuda Saha-9434169821	1.Kashiram Ramkhilon, Ph.222839 2.Swapan Paul, Ph.223154 3.P.K. Hore, Ph.224298	1.Ramen Roy, Ph.255165 2.Bikash Dutta, Ph.220238
Dinhata	1.B.R.Choudhury, 255165 2.N.N.Paul &brothers Ph.255081 3.J. C. Sarkar,	1.Akshay Basak, Ph.255122 2.Madan Store, Ph.255067 3. Baba Dharma	B.R. Choudhury Ph No.255165
Tufanganj	1.Sukumar Saha & Co, Ph.244253 2.B.B.Basak,Ph.244098	1. Gopeswar Debnath Ph.244276	Provat Saha,, Ph.244253
Mathabhanga	1.Sunil Saha,ph.255212 2.G. MalakarPh.284222 3.Madan Gopal Saha Ph.283232	1. Jain service,ph.255377 2. S.G.Saha, 9933408733 3. D. P. Agarwal	1.A.L. Saha 2.G. Malakar & Sons 3.S.N. Saha
Mekhliganj	S.R. Upadhya,ph.244335	1. Jyoti Distributors.ph.233080	S.R. Upadhya,ph.244335
Haldibari	1.M.K. Kundu, ph.-263248/263323	1. Nikhil Kundu 2.D.P. Agarwal, ph-263270	M.K. Kundu, 9434063323

DISTRICT DISASTER MANAGEMENT PLAN, COOCH BEHAR, 2018

**10. RESOURCE AVAILABILITY OF FIRE STATION
COOCH BEHAR FIRE STATION.**

SL NO.	EQUIPMENT	QUANTITY
1	Fire Tender	03 nos
2	Tailor pump	1
3	Various length of rope	8
4	Portable Pump	4
5	Utility Van	2
6	Zeep	1
7	Streacher	4
8	Safety Helmet with led light	3
9	Tripot halest system with full body harness	1
10	Life Jacket	2
11	Generator	1
12	Portable inflatable Emergency lighting system (ASKA)	3
13	Petrol driven chain saw	2
14	Petrol driven circular saw	1
15	Composer machine for B.A. set	1
16	B.A. set	4 nos
17	B.A. line with cylinder	1 set
18	Wooden saw	2
19	Lock cutter	3
20	Crobber	4
21	Axe	8
22	Hydrolic cutter	1
23	Hammer -14 (IBS)	2
24	Search light	331
25	Fire extingguiser	10 nos
26	Water mist back pack mounter	3
27	Rechargeable Torch light	3

DINHATA FIRE STATION.

SL NO.	EQUIPMENT	QUANTITY
1	Fire Tender	03 nos
2	Utility Van	1
3	Chain saw	1
4	Safety Helmet with led light	4
5	Wooden saw	2
6	Lock cutter	2
7	Crobber	4
8	Axe	2
9	Water mist trolley mounted high pressure ext. (50)	1
10	Door breacker	2

DISTRICT DISASTER MANAGEMENT PLAN, COOCH BEHAR, 2018

TUFANGANJ FIRE STATION.

SL NO.	EQUIPMENT	QUANTITY
1	Fire Tender	2 nos
2	Trolley mist extinguisher (50 lt.)	1
3	Various length of rope	5
4	Utility Van	1
5	Safety Helmet with led light	1
6	Life Jacket	1
7	Portable inflatable Emergency lighting system (ASKA)	1
8	B.A. st	2 pair
9	Lock cutter	3
10	Cropper	4
11	Axe	3
12	Hammer -14 (IBS)	1
13	Search light	1
14	Extension ladder	3
15	Modern Helmet	2
16	Others	

MATHABHANGA FIRE STATION

Sl No	Name of the Equipment	Quantity
1	Fire Tender	2
2	Portable Inflation Emergency lighting system	2
3	Petrol driven chain saw	1 set
4	Utility van-	1
5	Ladder	3
6	Hammer 9 14 IBS)	1
7	Canvas Tracher	3
8	Lock Cutter	2
9	Search Light	1
10	BA set	1
11	Others	

HALDIBARI FIRE STATION

Sl No	Name of the Equipment	Quantity
1	Fire Tender	1 no
2	Mid size Water Tender	1 no
3	Portable inflatable Emergency lighting system (ASKA)	2 nos
4	Water mist trolley mounted Extinguisher H.P. (ASKA)	1
5	Safety Helmet with led light	1 no
6	Life Jacket	1 set
7	Others	

DISTRICT DISASTER MANAGEMENT PLAN, COOCH BEHAR, 2018

MEKHLIGANJ FIRE STATION.

Sl No	Name of the Equipment	Quantity
1	Fire Tender	2 nos
2	Utility Van	1 no
3	Chain saw	1 no
4	Trolley mist extinguisher (50 lt.)	1 no
5	Portable inflatable Emergency lighting system (ASKA)	3 nos
6	Rechargeable Torch light	2 nos
7	Others	

Sl. No.	Name of the fire station	Telephone Number	Disposition of Vehicle & Pumps	Disposition of Man Power.
1	Cooch Behar Fire Station	02582-225434/101	Vehicle- 5, Pump-4	46
2	Tufanganj Fire Station	03582-224203/ 101	Vehicle- 2, Pump- 1	36
3	Dinhata Fire Station	03581-255115/101	Vehicle- 5, Pump- 2	44
4	Mathabhanga Fire Station	03583-255298/101	Vehicle- 3, Pump- 2	36
5	Mekhliganj Fire Station	03584-255250/101	Vehicle- 3, Pump- 2	46
6	Haldibari Fire Station	03561-263200/101	Vehicle-1, Pump-	

DISTRICT DISASTER MANAGEMENT PLAN, COOCH BEHAR, 2018

Civil defence : list of modern equipment		
Sl	Name of equipmwnt	Quantity
1	Fiber Stretcher	3 Pcs.
2	Telescopic canvas Stretcher	4 Pcs.
3	Fire entry Suit	1 Pc
4	Bullet chain Saw	4 Pcs.
5	Circular Saw	4 Pcs.
6	Concert cutting saw	1 Pc
7	Tripod with Winch	2 Pcs.
8	Search Cam	1 Pc
9	Fluorescent orange reflective ID jacket	50 Pcs.
10	Safety Helmet with LED head lamp	5 Pcs.
11	FRP industrial Safety Helmet	50 Pcs.
12	Heavy Duty Working Gloves	15 Pair
13	Fall protection safety net	1 Pc
14	10 ton Hydraulic Jack	1 Pc
15	Telescopic 36 ft. Aluminum ladder	3 Pcs.
16	Life Jacket	7 Pcs.
17	Rope delivery gun	1 Pc
18	Power accender battery operated	1 Pc
19	Fire axe	3 Pcs.
20	Seat herness	7 Pcs.
21	Crow Bar	6 Pcs.
22	Portable Generator	1 Pc
23	Spade	5 Pcs.
24	Shovel	7 Pcs.
25	Mega Phone	3 Pcs.
26	BA set	4 Pcs.
27	Come along	1 Pc
28	Compressor Machine for cylinder	1 Pc

DISTRICT DISASTER MANAGEMENT PLAN, COOCH BEHAR, 2018

CRISIS MANAGEMENT PLAN TO COMBAT FLOOD/PRE-MONSOON CYCLONE DURING 2016-17 OF WBSEDCL UNDER COOCH BEHAR DIVISION.					
SL NO.	NAME OF THE MATERIALS	UNIT	QUANTITY	RATE	AMOUNT
1	Rail pole 13 mtr	No	4	40147.00	160588.00
2	PCC pole 9 mtr	No	20	6741.00	134820.00
3	PCC Pole 8 mtr	No	30	3688.00	110640.00
4	Stey set H.T	No	40	801.00	32040.00
5	Stey set L.T.	No	50	466.00	23300.00
6	Earth spike	No	50	316.00	15800.00
7	Pin insulator 11KV	No	100	71.00	7100.00
8	G.I. Pin for above	No	50	86.00	4300.00
9	T.P.G.O. Insulator	Set.	10	7584.00	7584.00
10	M.S. Channel 100x50x6 mm	kg	300	52.00	15600.00
11	M.S. Channel 75x40x6mm	kg	1000	56.00	56000.00
12	M.S. Angle 65x65x6mm	kg	1000	52.00	52000.00
13	M.S. Falt 65x6mm	kg	500	64.00	32000.00
14	Disc Insulator 11 KV(T&C)	No	100	272.00	27200.00
15	Hardwre Fittings 11 KV	Set	100	284.00	28400.00
16	Stey Wire 7/12SWG	kg	200	80.00	16000.00
17	Stey Wire 7/10SWG	kg	200	76.00	15200.00
18	GI wire 6SWG	kg	120	83.00	9960.00
19	SCSR 30 sqmm	k.m.	5	22080.00	110400.00
20	SCSR 50 sqmm	k.m.	2	36963.00	73926.00
21	PVC Cable 120 sq. mm 4 Core	mtr	0.500	429060.00	214530.00
22	PVC Cable 95 sq. mm 3.5 Core	mtr	0.500	324869.00	162434.00
23	PVC Caba 50 sq. mm 4 core	mtr	0.500	222000.00	111000.00
				TOTAL	1489078.50