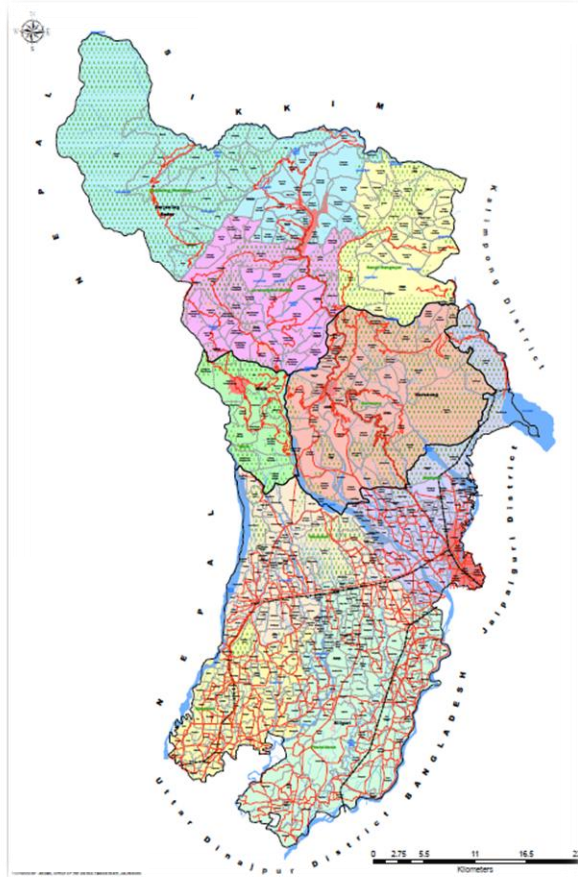




# DISTRICT DISASTER MANAGEMENT PLAN

## DARJEELING

### 2023-24



GOVERNMENT OF WEST BENGAL  
OFFICE OF THE DISTRICT MAGISTRATE, DARJEELING  
DEPARTMENT OF DISASTER MANAGEMENT AND CIVIL DEFENCE  
TEL. NO. 0354-2255749  
EMAIL ID. ocdmdarj1@gmail.com



## FOREWORD

The district of Darjeeling located at the northern most edge of West Bengal, and bordered by the international territory of Nepal in west, Sikkim in north, districts of Kalimpong and Jalpaiguri in East, Bangladesh in southeast, and Bihar in south, represents one of the most distinct topography. Against the majestic backdrop of Mighty Kanchenjunga, it extends from the lofty Himalayas in the north to its foothills in the south with serpentine rivers cascading throughout the district.

The district with distinct physiographical set up comprising broadly of Hills and Plains is often at the wrath of natural calamities aggravated more by the human interference. The district with a multi hazard profile falls under the seismic zone IV in the earthquake vulnerability mapping; the hills are prone to landslides and plain subdivision vulnerable to monsoon flooding. Other than these, often the district is hit by cyclonic catastrophe, infrastructural collapse, fire accidents and cases of snake bites. Population of Siliguri and Suburbs, comprising chicken neck of India has been expanding rapidly. Overcrowding and fire hazards are becoming increasingly common. Even Darjeeling and Kurseong Towns are becoming increasingly overcrowded due to migration.

As per the Disaster Management Act 2005, each district is entrusted with the responsibility of preparing a precise plan for the effective management of disasters each year. Monsoon preparedness meeting are conducted annually before the onset of monsoon for reviewing the preparedness measures of Emergency Service Functionaries and taking the emergency stock and resources.

The District Disaster management Plan 2023-24 of Darjeeling has been prepared as per the guidelines of the National Disaster Management Authority, which incorporates extensive details on hazards and calamity assessments; hazard specific preparedness measures and standard operating procedures; and is updated annually with the annual calamity assessment reports, resources, nodal contacts and other relevant details. Effective management of any catastrophic event is an immense challenge that necessitates the involvement of all sectors, stakeholders, community and individuals from across the fields and regions, whereby all come together for not only a reactive, but a sensible proactive responsibilities as well.

  
District Magistrate,  
Darjeeling

	<b>CONTENTS</b>	<b>PAGE NOS.</b>
	INTEGRATED CONTROL ROOM FOR THE DISTRICT DISASTER MANAGEMENT, DARJEELING	<b>1-6</b>
<b>1.</b>	<b>CHAPTER I - INTRODUCTION</b>	<b>7-10</b>
1.1	AIMS AND OBJECTIVES	
1.2	AUTHORITY FOR DDMP	
1.3	EVOLUTION OF DDMP	
1.4	STAKEHOLDERS AND THEIR RESPONSIBILITIES	
1.5	HOW TO USE DDMP	
1.6	APPROVAL MECHANISM OF DDMP	
1.7	REVIEW AND UPDATEN OD D.D.M.P	
<b>2.</b>	<b>CHAPTER II - DISTRICT HAZARD VULNERABILITY RISK CAPACITY ASSESSMENT (HRVCA)</b>	<b>11-41</b>
2.1	GENERAL PROFILE OF THE DISTRICT	
2.2	ADMINISTRATIVE PROFILE OF THE DISTRICT	
2.3	DEMOGRAPHIC PROFILE OF THE DISTRICT	
2.4	LANDFORM AND SEISMICITY	
2.5	HAZARD PROFILE OF THE DISTRICT	
a	District Landuse/Landcover Map	
b	District Geological Map	
c	District Administrative Map	
d	District Map of Transportation Lines	
e	District Map of Settlements	
2.6	CALAMITY ASSESSMENT OF THE REPORTE INCIDENCES	
(i)	CALAMITY ASSESSMENT REPORT (2022-23)	
(ii)	CALAMITY ASSESSMENT REPORT (2021)	
(iii)	CALAMITY ASSESSMENT REPORT (2020)	
(iv)	CALAMITY ASSESSMENT REPORT (2019)	
(v)	CALAMITY ASSESSMENT REPORT (2018)	
	INVENTORY OF PAST DISASTERS	
<b>3.</b>	<b>CHAPTER III - INSTITUTIONAL ARRANGEMENTS FOR DISASTER MANAGEMENT</b>	<b>42-44</b>
3.1	ORGANIZATIONAL STRUCTURE OF DISTRICT DISASTER MANAGEMENT AUTHORITY	
3.2	FUNCTIONAL FLOW AND HIERARCHICAL STRUCTURE OF AUTHORITIES AND COMMITTEES	
3.3	POWERS AND FUNCTIONS OF DDMA	
3.4	STRENGTHENING DDMA	
<b>4.</b>	<b>CHAPTER IV - PREVENTIVE MITIGATION MEASURES</b>	<b>45-48</b>
4.1	PREVENTIVE MEASURES ADOPTED AT EACH BLOCK	
4.2	DISTRICT LEVEL MITIGATION PROJECTS UNDER NATIONAL LEVEL	
4.3	PREVENTIVE GUIDELINES OF N.D.M.A FOR HEALTH EMERGENCIES – COVID-19 PANDEMIC	
4.4	EXPERIMENTAL PROJECT – LANDSLIDE EARLY WARNING SYSTEM	
<b>5.</b>	<b>CHAPTER V - DISTRICT PREPAREDNESS MEASURES</b>	<b>49-80</b>
5.1	STAKEHOLDERS IDENTIFIED FOR RESPONDING TO DISASTROUS EVENTS	
5.2	TEAM FORMATION	

5.3	DISTRICT INCIDENT RESPONSE SYSTEM (IRS)	
5.4	PROTOCOL FOR AVAILING RESOURCES/SERVICES FROM OTHER AGENCIES	
5.5	CHECK AND CERTIFICATION OF EQUIPMENT IN STORE	
5.6	MODERN EQUIPMENT LOADED IN CRVS STATIONED AT DISTRICT HEADQUARTER	
5.7	SEARCH AND RESCUE EQUIPMENT AVAILABLE AND UPDATED IN DISTRICT'S IDRN	
5.8	WARNING MECHANISM	
5.9	KNOWLEDGE MANAGEMENT, NETWORKING AND SHARING	
5.10	PREPARATION OF EMERGENCY KIT	
5.11	IDENTIFIED STRUCTURES TO BE USED AS SHELTER POINTS	
5.12	DEPARTMENT'S FLOOD SHELTERS UNDER THE DISTRICT OF DARJEELING	
5.13	BLOCK WISE SITES TO SERVE AS HELIPADS	
5.14	CONTACT LIST OF NODAL LINE DEPARTMENTS UNDER RESPECTIVE BLOCKS	
5.15	LIST OF GRAM PANCHAYAT STAFF CONTACTS UNDER RESPECTIVE BLOCKS	
5.16	FORMATION OF DISASTER MANAGEMENT COMMITTEES	
5.17	RELIEF STOCK KEPT AVAILABLE FOR DISTRIBUTION TO THE AFFECTED BENEFICIARIES	
5.18	ARRANGEMENT OF TRANSPORTATION AND OTHER LOGISTICAL SUPPORT AT VULNERABLE BLOCKS	
5.19	OPERATIONAL CHECKLIST EMERGENCY OPERATIONAL CONTROL ROOM	
5.20	INCIDENCE RESPONSE TEAM/ QUICK RESPONSE TEAM/CD VOLUNTEERS	
5.21	CROWD MANAGEMENT PLAN OF DISTRICT DARJEELING	
5.22	DISTRICT'S NON MOBILE NETWORK PLAN	
5.23	PREVENTIVE MITIGATION PLAN FOR BIOLOGICAL DISASTER (COVID-19)	
5.24	MEDICAL PREPAREDNESS MEASURES OF THE OFFICE OF THE HEALTH AND FAMILY WELFARE	
5.25	PREPAREDNESS MEASURES UNDERTAKEN BY TEESTA BARRAGE DIVISION	
5.26	PREPAREDNESS MEASURES UNDERTAKEN BY TLDP IV, KALIJHORA	
5.27	PREPAREDNESS MEASURES UNDERTAKEN BY P.W.D (ROADS), DARJEELING HIGHWAYS	
5.28	PREPAREDNESS MEASURES UNDERTAKEN BY SILIGURI IRRIGATION DIVISION	
5.29	DAM BREACH DISASTER MANAGEMENT PLAN	
5.30	CRISIS MANAGEMENT PLAN OF AIRPORT, BAGDOGRA, SILIGURI	
5.31	MISCELLANEOUS ( heritage buildings, children's home, American tourists emergency contacts, HMI)	
5.32	COLD WAVE PREPARATORY MEASURES	
5.33	DISASTER PREPAREDNESS OF DARJEELING FOREST DIVISION	
5.34	DISASTER PREPAREDNESS OF DARJEELING DIVISIONAL FIRE OFFICE	
5.35	DISASTER PREPAREDNESS MEASURES OF 2 <sup>ND</sup> BN. N D R F	
5.36	PRE MONSOON PREPAREDNESS MEASURES OF THE DISTRICT AUTHORITY FOR THE MONSOON 2023	
<b>6.</b>	<b>CHAPTER VI - CAPACITY BUILDING AND TRAINING MEASURES</b>	<b>81-82</b>
6.1	OBJECTIVES OF TRAINING	
6.2	CAPACITY BUILDING PLAN	
6.3	SCOPE OF CAPACITY BUILDING AND TRAINING MEASURES	
6.4	DISTRICT MOCK DRILL EXERCISE CHART	
<b>7.</b>	<b>CHAPTER VII - RESPONSE AND RELIEF MEASURES</b>	<b>83-85</b>
7.1	MAJOR ASPECTS OF DISASTER RESPONSE	
7.2	RESPONSIBILITY MATRIX FOR EMERGENCY RESPONSE FOR DISASTERS WHERE EARLY WARNING IS AVAILABLE	
7.3	RESPONSIBILITY MATRIX FOR EMERGENCY RESPONSE FOR DISASTERS WHERE EARLY WARNING IS NOT AVAILABLE	

<b>8.</b>	<b>CHAPTER VIII - RECOVERY, RECONSTRUCTION AND REHABILITATION MEASURES</b>	<b>86-89</b>
8.1	GENERAL POLICY GUIDELINES	
8.2	RELIEF AND RECOVERY COORDINATION	
8.3	DETAILED DAMAGE AND LOSS ASSESSMENT	
8.4	RESTORATION (INFRASTRUCTURE, SERVICES AND LIVELIHOODS)	
8.5	RECONSTRUCTION/REPAIR	
8.6	REHABILITATION/RESETTLEMENT	
8.7	DISASTER RESILIENCE INSURANCE	
<b>9.</b>	<b>CHAPTER IX - FINANCIAL RESOURCES FOR IMPLEMENTAITON OF D.D.M.P</b>	<b>90-92</b>
9.1	DISTRICT DISASTER RESPONSE AND MITIGATION FUND	
9.2	DISASTER RISK INSURANCE/TRANSFER	
9.3	FINANCIAL AID	
9.4	EMERGENCY PROCUREMENT, ACCOUNTING AND COMPENSATION	
<b>10.</b>	<b>CHAPTER X - PROCEDURE, METHODOLOGY FOR MONITORING, EVALUATION, UPDATION AND MAINTENANCE OF DDMP</b>	<b>93-94</b>
10.1	ANNUAL UPDATE AND REVIEW OF DDMP	
10.2	MONITORING AND EVALUATION OF DDMP	
10.3	POST DISASTER EVALUATION MECHANISM OF DDMP	
10.4	SCHEDULE FOR UPDATING DDMP	
10.5	UPLOADING THE DDMP	
10.6	MOCK DRILLS	
<b>11.</b>	<b>CHAPTER XI - STANDARD OPERATING PROCEDURES (SOPS)</b>	<b>95-106</b>
11.1	EARTHQUAKE/BUILDING COLLAPSE	
11.2	MONSOON SPECIFIC HAZARDS	
11.2.1	FLOOD	
11.2.2	LANDSLIDE	

<b>ANNEXURE I</b>		<b>PAGE NOS.</b>
<b>1.</b>	<b>DARJEELING PULBAZAAR BLOCK</b>	<b>107-115</b>
1.1	CONTACT DETAILS	
1.2	EARLY WARNING SYSTEM (SMS ALERT)	
1.3	IDENTIFIED TEMPORARY LIST OF HELIPADS	
1.4	GP WISE SHELTER POINTS AT BIJANBARI	
1.5	LIST OF NODAL CONTACT PERSONS FROM EACH VULNERABLE POINTS	
1.6	PLANNED RELIEF MATERIALS	
<b>2.</b>	<b>JOREBUNGLOW SUKHIA POKHARI BLOCK</b>	<b>115-118</b>
2.1	CONTACT DETAILS	
2.2	SEARCH AND RESCUE RESOURCE INVENTORY	
2.3	IDENTIFIED HELIPAD GROUND	
2.4	VULNERABLE AREAS ASND SHELTER POINTS	
2.5	CONTACT NUMBERS FOR SHELTER POINTS	

<b>3.</b>	<b>RANGLI RANGLIOT</b>	<b>119-124</b>
3.1	CONTACT DETAILS	
3.2	LIST OF IDENTIFIED HELIPADS	
3.3	CONTACT NUMBERS FROM EACH GRAM PANCHAYAT LEVEL	
3.4	LIST OF VULNERABLE AREAS AND THE SHELTER POINTS	
3.5	RESOURCE INVENTORY	
3.6	STORAGE FACILITIES WITH CAPACITY	
3.7	BLOCK DISASTER MANAGEMENT COMMITTEE	
3.8	IDENTIFICATION OF CYCLONE/FLOOD SHELTERS(SINGLE/DOUBLE STORIED) WITH CAPACITY	
3.9	EQUIPMENTS	
<b>4.</b>	<b>KURSEONG MUNICIPALITY &amp; BLOCK</b>	<b>125-128</b>
4.1	CONTACT DETAILS OF KURSEONG BLOCK	
4.2	CONTACT DETAILS OF KURSEONG MUNICIPALITY	
4.3	LIST OF ASSIGNED STAFF FOR IDENTIFIED VULNERABLE AREAS OF KURSEONG MUNICIPALITYAND NAME OF SHELTER POINTS	
4.4	G.P WISE VULNERABLE AREAS, SHELTER POINTS AND THE CONTACT PERSONS FOR EACH	
4.5	TEMPORARY SHELTERS, THEIR CAPACITY AND THEIR ALTERNATE ROUTES	
4.6	STOCK OF MEDICINES UNDER KURSEONG SDH	
4.7	LIST OF MEDICINES UNDER SUKNA BPHC	
<b>5.</b>	<b>MIRIK MUNICIPALITY &amp; BLOCK</b>	<b>129-131</b>
5.1	CONTACT DETAILS OF MIRIK BLOCK	
5.2	CONTACT DETIALS OF MIRIK MUNICIPALITY	
5.3	IDENTIFICATION OF G.P WISE SHELTER POINTS	
5.4	VULNERABLE AREAS UNDER BLOCK	
5.5	SKILLED PROFESSIONAL MANPOWER FOR EMERGENCIES	
5.6	ALTERNATE ROUTE STRUCTURE	

<b>6.</b>	<b>MATIGARA</b>	<b>132-136</b>
6.1	CONTACT DETAILS UNDER MATIGARA BLOCK	
6.2	LIST OF IDENTIFIED HELIPADS	
6.3	IDENTIFICATION OF VULNERABLE POINTS AND THE NEAREST AID CENTERS FOR FLOOD	
6.4	IDENTIFICATION OF VULNERABLE POINTS AND THE NEAREST AID CENTERS FOR EARTHQUAKE	

6.5	IDENTIFICATION OF VULNERABLE POINTS AND THE NEAREST AID CENTERS FOR FIRE ACCIDENTS	
6.6	LISTED EMERGENCY TRANSPORT VEHICLES AND AMBULANCES	
6.7	LISTED SEARCH AND RESCUE EQUIPMENTS	
6.8	PROVISION OF BLOOD FOR THE PROMPT CALAMITY	
<b>7.</b>	<b>PHANSIDEWA</b>	<b>137-143</b>
7.1	CONTACT DETAILS UNDER PHANSIDEWA BLOCK	
7.2	IDENTIFIED HELIPADS	
7.3	IDENTIFICATION OF FLOOD AFFECTED VILLAGES G.P WISE	
7.4	G.P WISE RESCUE SHELTERS	
7.5	EVACUATION PLAN WITH ROUTE CHART	
7.6	G.P WISE ENLISTED CONTACTS	
<b>8.</b>	<b>KHARIBARI</b>	<b>143-148</b>
8.1	CONTACT DETAILS OF KHARIBARI BLOCK	
8.2	FLOOD VULNERABLE AREAS AND RESCUE SHELTERS	
8.3	RAIL ACCIDENTS VULNERABLE AREAS AND THE NEAREST HOSPITALS	
8.4	EARTHQUAKE VULNERABLE VILLAGES AND THE NEAREST HOSPITALS	
8.5	NEAREST FIRE STATION AND THE VULNERABLE AREAS	
8.6	IDENTIFIED PLACES FOR SETTING UOP OF GRUEL KITCHEN (DROUGHT)	
8.7	VILLAGE WISE CONTACT PERSON	
8.8	KHORIBARI BLOCK CRISIS MANAGEMENT TEAM	
8.9	GRAM PANCHAYAT WISE RESCUE SHELTERS	
<b>9.</b>	<b>NAXALBARI</b>	<b>149-152</b>
9.1	CONTACT DETAILS UNDER NAXALBARI BLOCK	
9.2	VULNERABLE POINTS	
9.3	TEMPORARY RESCUE SHELTER	
9.4	G.P WISE NODAL RESOURCE PERSONS AND Q.R.T	
<b>10</b>	<b>DARJEELING MUNICIPALITY</b>	<b>153-155</b>
10.1	CONTACT NUMBERS	
10.2	LISTED EQUIPMENTS	
<b>11</b>	<b>SILIGURI MUNICIPAL CORPORATION</b>	<b>156</b>
11.1	CONTACT DETAILS	

<b>ANNEXURE II</b>		<b>157-237</b>
12.	DEPARTMENT OF POLICE/BSF/ARMY	157
12.1	DISTRICT INTELLIGENCE BRANCH	
12.2	CONTROL ROOM, DIB	
12.3	OFFICIALS OF THE DARJEELING DISTRICT POLICE	
12.4	FLOOD RELIEF RESPONSIBILITY HQ	
12.5	BSF OFFICERS	
13	FOOD & SUPPLIES DEPARTMENT	158
14	DATABASE OF IMPORTANT CONTACTS, G.T.A	159
15	IDENTIFIED SHELTER POINTS, G.T.A	159
15.1	IDENTIFIED SHELTER POINTS (SCHOOL) IN BIJANBARI BLOCK	
15.2	IDENTIFIED SHELTER POINTS (SCHOOL) IN SUKHIA BLOCK	
15.3	IDENTIFIED SHELTER POINTS (SCHOOL) IN RANGLI RANGLIOT BLOCK	
15.4	IDENTIFIED SHELTER POINTS (SCHOOL) IN KURSEONG MUNICIPALITY & BLOCK	
15.5	IDENTIFIED SHELTER POINTS (SCHOOL) IN MIRIK BLOCK & MUNICIPALITY	
15.6	IDENTIFIED SHELTER POINTS (SCHOOL) IN DARJEELING MUNICIPALITY	
15.7	LIST OF PRIMARY SCHOOLS WHICH CAN BE USED AS SHELTER DURING A DISASTER, DARJEELING SADAR CIRCLE	
15.8	LIST OF PRIMARY SCHOOLS WHICH CAN BE USED AS SHELTER DURING A DISASTER , SONADA	
15.9	SILIGURI IDENTIFIED SHELTERS	
16.	INCIDENT RESPONSE TEAM FLOW CHART	166
17.	ARMY REQUISITION FORM	167
18.	TEESTA DAM BREACH- ACTION PLAN DURING FLOOD SITUATION AT DAM	170
19.	LIST OF HERITAGE BUILDINGS/SITES IN DARJEELING DISTRICT	171
20.	IMPORTANT CONTACT NUMBERS FOR BAGDOGRA AIRPORT, SILIGURI	172
21.	BLOCK WISE LIST OF HUMAN MESSENGERS IN CASE OF NON MOBILE NETWORK	176
22.	EMERGENCY CONTACTS IN CASE OF STRANDED INTERNATIONAL TOURISTS	201
23.	WEST BENGAL FIRE & EMERGENCY SERVICES	202
24.	LIST OF CHILDREN'S HOME, DARJEELING	202
25.	QUICK RESPONSE TEAM, HIMALAYAN MOUNTAINEERING INSTITUTE, DARJEELING	203
26.	LIST OF EQUIPMENT IDENTIFIED FOR MEETING MONSOON EXIGENCIES	204
27.	WBSEDCL, DARJEELING	210
28.	NODAL CONTACT FOR THE MANAGEMENT OF COVID (SECOND WAVE)	211
29.	HEARSE VAN AND AMBULANCE FOR COVID MANAGEMENT (SECOND WAVE)	213
30.	PREPAREDNESS AND PROTECTIVE MEASURES FOR MONSOON -P.W.D	214
31.	CONTINGENCY PLAN OF ANIMAL AND RESOURCE DEVELOPMENT	217
32.	MOCK DRILLS CONDUCTED WITHIN DARJEELING DISTRICT	218
33.	MEDICAL SUPPLIES STOCK	219
34.	OTHER IDENTIFIED LIST OF SCHOOLS/ GOVERNMENT BUILDINGS FOR FUNCTIONING AS QUARANTINE CENTERS IN NEED	222
35.	GALLERY	229-237





# INTEGRATED CONTROL ROOM

## FOR

### DISTRICT DISASTER MANAGEMENT, DARJEELING

<b>I</b>	District Magistrate - 9434054233		dm-darj@nic.in	
	Additional District Magistrate – 9474477765		admdev-wb@darjeeling.gov.in	
	Officer in Charge, Disaster Management -72786 64200		ocdmdarj1@gmail.com	
	District Disaster Management Officer (D.D.M.O), Darjeeling - 9073936734			
Disaster Management Control Number - 0354-2255749				
<b>DISTRICT DISASTER MANAGEMENT AUTHORITY, DARJEELING</b>	1	Darjeeling Sadar Subdivision	S.D.O – 9434058104 SDDMO – 9593259218	sdodarjeeling2012@gmail.com
	2	Darjeeling Pulbazaar Block	B.D.O – 77973 78651, Jt. B.D.O- 9735939695 BDMO - 9749089333	darj.pul.dev.block@gmail.com
	3	Jorebunglow Sukhia Pokhari Block	B.D.O – 77973 78652 Jt. B.D.O – <b>8583945955</b> BDMO -7001904520	bdosukhiapokhri@yahoo.in
	4	Rangli Rangliot Block	B.D.O – 77973 78653 Jt. B.D.O – 8116470389 BDMO -9434180996	bdotakdah@gmail.com
	5	Kurseong Subdivision	S.D.O – 94340 45440 SDDMO - 9073938344	<a href="mailto:sdokurseong@gmail.com">sdokurseong@gmail.com</a>
	6	Kurseong Block	B.D.O – 9832773380 Jt. B.D.O – 9474389651 BDMO - 7866831050	bdokurseong@gmail.com
	7	Mirik Subdivision	S.D.O – <b>98323 83667</b> SDDMO - 9073939920	sdomirik@gmail.com
	8	Mirik Block	B.D.O - 77973 78658 Jt. B.D.O – 8250570839 BDMO - 8250716284	bdomirik2@gmail.com
	9	Siliguri Subdivision	S.D.O – <b>94340 61281</b> S.D.D.M.O – 7602999830	siligurisdol@gmail.com
	10	Matigara Block	B.D.O – 89675 46419 Jt. B.D.O -8972082571 BDMO -9547557892	matigarablock2018@gmail.com
	11	Phasidewa Block	B.D.O – 8597626263 Jt. B.D.O -6297698614 BDMO -7001896314	bdophansidewa@gmail.com
	12	Kharibari Block	B.D.O – 77973 78661 Jt. B.D.O – 9563113311 BDMO -9434809314	bdokharibari@gmail.com
	13	Naxalbari Block	B.D.O - <b>94340 81312</b> Jt. B.D.O - <b>9749847890</b> BDMO - 9563004817	naxalbaribdo@gmail.com

Emergency Service Functionaries (ESFs) District Darjeeling					
Sl No.	Department	Head of the Department	Nodal Officer (Contact No.)	Control Room No.	Email Id
14.	Darjeeling Police	Superintendent of Police, Darjeeling (91478 89045)	Sherap Lepcha, Dy. SP (HQ) 97340 07550		<a href="mailto:spdjpg001@gmail.com">spdjpg001@gmail.com</a>
	Sadar P.S area	Sadar P. S	Shri. Tirtha Sarathi Nath IC Sadar PS	9679138240	-
		Mall Town OP	PSI Naveen Rai	7076175494	-
		Singamari TOP	SI Niraj Rai	7478700487	-
		Lebong TOP	SI Sandipan Bandhopadhya	9836076760	-
		Bhutia Busty TOP	SI Indra Tamang	9593832707	-
	Jorebunglow P.S area	Jorebunglow P.S	SI Mitra Dewan	8116103131	-
		Sonada O.P	SI Anirban Nayak	9830463355	
		Cyber Crime P.S Sadar	Shri Samar Das Inspector in charge	9434110276	-
		Women P.S	LSI Chunku Bhutia	7001352494	-
	Pulbazaar Area	Pulbazaar P.S	SI Avijit Biswas	9932207069	-
		Singla P.P	PSI Hemanta Roy	9641888389	-
	Rangli Rangliot P.S Area	Rangli Rangliot P.S	SI Iftikar Ul Hasan	9679103106	-
		Mungpoo Armed Guard	SI Bijay Thami	9832280727	-
	Sukhiapokhari P.S Area	Sukhiapokhari P.S	LSI Bandana Pradhan	9679985143	-
		Nagari O.P	SI Pratap Lepcha	9593345908	-
		Pasupati C.P	SI Bivash Thapa	9733266649	-
		Maneybhanjyang C.P	SI Nirmal Tamang	9733299257	-
	Lodhoma P.A Area	Lodhoma P.S	SI Dinesh Pradhan	9775559039	-
		Rimbick C.P	ASI 311Ranjan Tamang	7908850628	-
	Kurseong P.S Area	Kurseong P.S	Shri. Nabendu Sarkar inspector in charge	7001967994	-
		Kurseong TOP (Town)	SI Sushant Pradhan	9874916475	-
		Tindharia O.P	SI Birendra Chettri	7827203838	-
		Dilaram OP	SI Passang Tamang	7602693484	-
		Garidhura O.P	SI Pritam Lama	8250752572	-

		Sukna I/C	SI Bubrata Dutta	7063108811	-
		Sukna C.R	SI Praveen Gurung	9434984844	-
		Sevoke P.P	SI Tapan Kumar Das	9733300575	-
	Mirik P.S area	Mirik P.S	SI Montosh Sarkar	9609779502	-
		Panighatta P.P	SI Manab Roy	9073457871	-
		Lohagarh C.P	ASI 1214 Tupai Das	9474848541	-
	Naxalbari area	Naxalbari P.S	SI Pradeep Trikhatri	7001744475	-
	Phasidewa Area	Phasidewa P.S	SI Suman Kalyan Sarkar	9733400334	-
	Khoribari P.S Area	Ghospukur Police Camp	SI Dawa Jamboo Sherpa	8250781182	-
		Bidhannagar I.C	SI Anup Kumar Baidya	9064369708	-
		Koribari P.S	SI Sudeep Kumar Biwas	8906006717	-
		Debiganj P.P	PSI Shankar Roy	8759325430	-
		Adhikari P.P	SI Pradip Roy	9674065410	-
		Panitanki P.P	SI Amrit Labar		-
		Raniganj ICP	SI Yogesh Thakuri	7872311139	-
15.	Siliguri Police	Commissioner of Police, Siliguri (96745 50011)		0353 2662210	<a href="mailto:siligurimetropolitanpolice@gmail.com">siligurimetropolitanpolice@gmail.com</a>
16.	West Bengal Emergency & Fire Service, Darjeeling Division	Divisional Fire Officer, Darjeeling Shri. Subrangshu Mazumdar (9434384919)	Bhaskar Nag, Station Officer (S.O), Siliguri 94341 51885	0353 2502222/ 1867	<a href="mailto:hdivisioncontrol@gmail.com">hdivisioncontrol@gmail.com</a>
			Manoj Kumar Thakur, S.O, Matigara 83460 11101	0353 2571999	<a href="mailto:maatigarafs@gmail.com">maatigarafs@gmail.com</a>
			Sebennious Toppo, S.O, Mirik 86176 26093	0354 2999358	-
			Sudip Toppo, S.O, Naxalbari 79081 68627	0353 2488777	-
			Bir Singh Lama, S.O, Bijonbari 99320 30661	0354 2260503	<a href="mailto:bijanbarifs01@gmail.com">bijanbarifs01@gmail.com</a>
			Suresh Kumar Tamang, S.O, Darjeeling 95630 79440	0354 2259333	<a href="mailto:darjeelingfirestation@gmail.com">darjeelingfirestation@gmail.com</a>
			Bhakta Bahadur Gadaily, S.O Kurseong 95632 70312	0354 2344411	<a href="mailto:kurseongfirestation@hotmail.com">kurseongfirestation@hotmail.com</a>
			17.	Department of Health & Family	Chief Medical Officer of

Welfare, Darjeeling	Health, Darjeeling (94343 37864)	Darjeeling 94333 12213 81457 17711			
		Dr. M. Modi DY. CMOH –II, Siliguri 96353 79570			
	Darjeeling District Hospital	Superintendent 9832282479			
	Siliguri District Hospital	Superintendent 9434768075			
	Kurseong Division Hospital	Superintendent 8927315151			
	Bijanbari Rural Hospital	BMOH 7003653234			
	Sukhiapokhari	BMOH 8436395254			
	Takdah	BMOH 8910995892			
	Mirik	BMOH 7003176544			
	Sukuna	BMOH 8617698538			
	Phasidewa	BMOH 7908844346			
	Matigara	BMOH 9434389025			
	Naxalbari	BMOH 9832159414			
Kharibari	BMOH 9804370580				
Border Security Force (BSF), Frontier North Bengal, Kadamtala	Inspector General		0353 2580161	<a href="mailto:ftnrb@bsf.nic.in">ftnrb@bsf.nic.in</a>	
8 <sup>th</sup> Bn. SSB, Khaprail, New Chumpta	The Commandant		94340 75326	<a href="mailto:bnhqr8bn@gmail.com">bnhqr8bn@gmail.com</a> <a href="mailto:control.8bn@ssb.gov.in">control.8bn@ssb.gov.in</a>	
36 <sup>th</sup> Bn. SSB Geyzing, Sikkim	The Commandant	9775800929	03595291720	-	
3/1 Gorkha. Regiment Lebong, Darjeeling	The Commanding Officer	-	-	-	
2 <sup>nd</sup> Bn NDRF, Siliguri	Coy Commander	Shri. Vivek Kumar, Dy. Commandant ,Regional Response Center, Siliguri (9474050774/ 7544024500)	033 25875032/ 9474061104	<a href="mailto:bcy2bnndrf@gmail.com">bcy2bnndrf@gmail.com</a> <a href="mailto:2ndndrf@gmail.com">2ndndrf@gmail.com</a>	
10 <sup>th</sup> Bn SAP, Disaster Management	Inspector General of	Shri. Biplab Jyoti Barman O.C , S.D.R.F (84368 91509)		<a href="mailto:digapbkpore@gmail.com">digapbkpore@gmail.com</a> <a href="mailto:sap10thbn@gmail.com">sap10thbn@gmail.com</a>	

	Group, <b>SDRF</b> Dabgram	police			
	<b>C.I.S.F.</b> , Bagdogra		Inspector Bikash (97949 29915)	-	<a href="mailto:bagdogra-apsu@cisf.gov.in">bagdogra-apsu@cisf.gov.in</a>
	Public Works Department ( <b>PWD</b> ), Darjeeling	The Executive Engineer	Executive Engineer 7584017774		<a href="mailto:pwddarjeeling@gmail.com">pwddarjeeling@gmail.com</a>
31.	<b>P.W.D.</b> , Darjeeling Highway Division Shaktigarh, Siliguri	The Executive Engineer	Shri. Jyotirmoy Mazumder, 7001361057	0353-2468055	<a href="mailto:eedhdslg@gmail.com">eedhdslg@gmail.com</a>
32	<b>P.W.D</b> - North Bengal Construction Division, (NBCD) Siliguri	The Executive Engineer	Shri. Aninda Roy Executive Engineer (94740 34977)	0353-2431529	<a href="mailto:nbcd.ex.engineer@gmail.com">nbcd.ex.engineer@gmail.com</a>
33	National Highway Authority of India ( <b>NHAI</b> )	The Executive Engineer	The Executive Engineer (94341 96809)		<a href="mailto:nhdivision9.pwd@gmail.com">nhdivision9.pwd@gmail.com</a>
	Office of the Divisional <b>Forest</b> Officer, Darjeeling Forest Division	The Divisional Forest Officer (9711475087)	Shri. S.P Sharma ADFO 9800553681	-	<a href="mailto:dfodarj@gmail.com">dfodarj@gmail.com</a> <a href="mailto:dfodar-wb@nic.in">dfodar-wb@nic.in</a>
		Rimbick Range	Sri. Sanjay Subba, FR 9475453149	-	-
		Dhodrey Range	Sri. Snatosh Sarki, FR 6294134515	-	-
		Tonglu Range	Sri. Milan Rai, FR 9474430253	-	-
		Ghoom Simana Range	Sri. Arjun Chettri, FR 7872661866	-	-
		Darjeeling Range	Shri. Dilip Biswas, FR 8918729089	-	-
		Takdah Range	Smt. Neela Rai, FR 7872958490	-	-
		Teesta valley Range	Sri. Rituraj Darnal, FR 8016743331	-	-
		Badamtam Range	Sri. Suraj Mukhia, FR 7001996853	-	-
		Darjeeling Municipality	Sri. Dawa Tsering Lepcha 8967826937	-	-
34	<b>WBSEDCL</b>	The Regional Manager	R.M 89007 95021		<a href="mailto:rm.darjeeling@gmail.com">rm.darjeeling@gmail.com</a>

		Divisional Manager	Shri. Dipen Khawas 8900795031	-	<a href="mailto:dm.darjeeling@wbsedcl.on">dm.darjeeling@wbsedcl.on</a>
		Darjeeling Municipality Area	Sri Sandeep Tamang 8900795037	-	-
		Rangli Rangliot except Mungpoo	Sri. Vishal Subba 89007955038	-	-
		Sukhia except sonada and rongbull	Sri. Samden Sherpa 8900795040	-	-
		Bijanbari except Lodhoma and adjucant area	Mrs Pema Doma Sherpa 8900795039	-	-
		Lodhoma and adjacent areas	Mrs. Bhitika Mondol 8900795041	-	-
35	<b>BSNL</b>		SDE, BSNL AGM, Siliguri	94347 56299 94340 58345	<a href="mailto:gmslgwb@bsnl.co.in">gmslgwb@bsnl.co.in</a>
36	<b>Transport</b> Department		RTO		<a href="mailto:rtodarj1@gmail.com">rtodarj1@gmail.com</a>
37	<b>Education</b> Department		D. I of School	62969 35181	<a href="mailto:districted.ofschool@gmail.com">districted.ofschool@gmail.com</a>
38	<b>Food</b> and Supplies Department	DCFS	DCFS	76040 68601	<a href="mailto:dcfs2.darj.wb@gmail.com">dcfs2.darj.wb@gmail.com</a>
39	Directorate of <b>Irrigation</b> and Waterways, Siliguri	The Executive Engineer	Shri. Samrat Roy Asst. Executive Engineer	70476 91236	<a href="mailto:executiveengineersid@gmail.com">executiveengineersid@gmail.com</a>
40	Directorate of Public Health and Engineering, <b>(PHE)</b> Siliguri	The Executive Engineer	The Executive Engineer	9434191263	<a href="mailto:ee_sil@wbphed.gov.in">ee_sil@wbphed.gov.in</a>
41	<b>Agriculture</b>		Dy. Director Darjeeling/ Siliguri	73659 38867 94743 92140	<a href="mailto:darjdda@gmail.com">darjdda@gmail.com</a> <a href="mailto:Saoslg2016@gmail.com">Saoslg2016@gmail.com</a>
42	Animal and Resource <b>(ARD)</b>	The Director of ARD & VI, Govt. of West Bengal	Dy. Director Darjeeling/  Dy. Director Siliguri	94740 89447  98320 37646 8918463033	<a href="mailto:arddj2021@gmail.com">arddj2021@gmail.com</a>  <a href="mailto:ddardsiliguri@darahwb.org">ddardsiliguri@darahwb.org</a>

# DARJEELING DISTRICT DISASTER MANAGEMENT PLAN

## Chapter I INTRODUCTION

---

As per the Disaster Management Act 2005, Section 2(d) Disaster“ means a catastrophe, mishap, calamity or grave occurrence in any area, arising from natural or manmade causes, or by accident or negligence which results in substantial loss of life or human suffering or damage to and destruction of property, or damage to, or degradation of environment and is of such a nature or magnitude as to be beyond the coping capacity of the community of the affected area.

Section 2 (e) defines Disaster Management as a continuous and integrated process of planning, organizing, coordinating and implementing measures which are necessary or expedient for

- (i) Prevention of danger or threat of any disaster;
- (ii) Mitigation or reduction of risk of any disaster or its severity or consequences;
- (iii) Capacity building;
- (iv) Prompt response to any threatening disaster situation or disaster;
- (v) Assessing the severity of magnitude/effects of any disaster;
- (vi) Evacuation, rescue and relief.

### 1.1 Aims and Objectives

- Manage disasters in a planned and effective manner in the district.
- Minimize the loss of life and property from disasters to the extent of its full recovery.
- Stringent the roles of all the stakeholders in managing disasters.
- Strengthen the district’s mechanism of managing disasters.

### 1.2 Authority for DDMP: DM Act 2005

The effective management of disasters would necessitate the formulation of a concrete specific District Disaster Management Plan under section 31 of DM Act 2005 which shall be prepared by the District Authority, after consultation with the local authorities and having regard to the National and State Plan, to be approved by the State Authority.



The Plan shall include –

- (i) The areas in the district vulnerable to different forms of disasters;
- (ii) The measures to be taken, for prevention and mitigation of disaster, by the departments of the Government at the district level and local authorities in the district;
- (iii) The capacity building and preparedness measures required to be taken by the Departments of the Government at the district level and the local authorities in the district to respond to any threatening disaster situation or disaster;
- (iv) The response plans and procedures, in the event of a disaster, providing–
  - (a) Allocation of responsibilities to the departments of the Government at the district level and the local authorities in the district
  - (b) The measures to be taken, for prevention and mitigation of disaster, by the Departments of the Government at the district level and the local authorities in the district to respond to any threatening disaster situation;
  - (c) The response plans and procedures, in the event of a disaster, providing for–
    - (i) Allocation of responsibilities to the departments of the Government at the district level and the local authorities in the district;
    - (ii) Prompt response to disaster and relief thereof;
    - (iii) Establishment of communication links; and
    - (iv) The dissemination of information to the public;

1.3 Evolution of DDMP: Each district has to prepare a concrete Disaster Management plan which needs to be very prompt and effective. Darjeeling district's disaster management department being established in the year 2006 following the DM Act 2005 the plan is gradually evolving in accordance to the guidelines of NDMA.

#### 1.4 Stakeholders and their responsibilities:

The main stakeholders would include communities, local government, regional institutions, NGOs, medical centres, district authorities, police and line departments. The identified stakeholders with their responsibilities in Darjeeling district are:

<b>Disaster Management Department (District Office) and Disaster Management Section (G.T.A)</b>	
<b>Law and order</b>	Police Administration
<b>Search and Rescue Operation</b>	GREF, HQ 33 Corps, HQ North Bengal Frontier Border Security Force (Kadamtala), 123 Mountain Brigade (Jalpahar), 29th Bn. SSB (Khaprail),
<b>Communication</b>	AIR Kurseong, Siliguri, District information and cultural office (Darjeeling), Indian Meteorological Department (Jalpaiguri),
<b>Transportation</b>	Air force Station (Bagdogra), Airforce Station (Bagora), Public Works (Roads) NH, PWD roads (G.T.A & State).
<b>Services</b>	PHE Department, WBSEDCL (Darjeeling Division), Fire Service, PHE Deptt (G.T.A), Agriculture Department, A.R.D Department (G.T.A), Irrigation and Water Ways dep't.(G.T.A), Food and Supplies Department (Darjeeling), Office of the C.M.O.H, North Bengal Medical College & Hospital
Detail List of contacts attached in annexure	

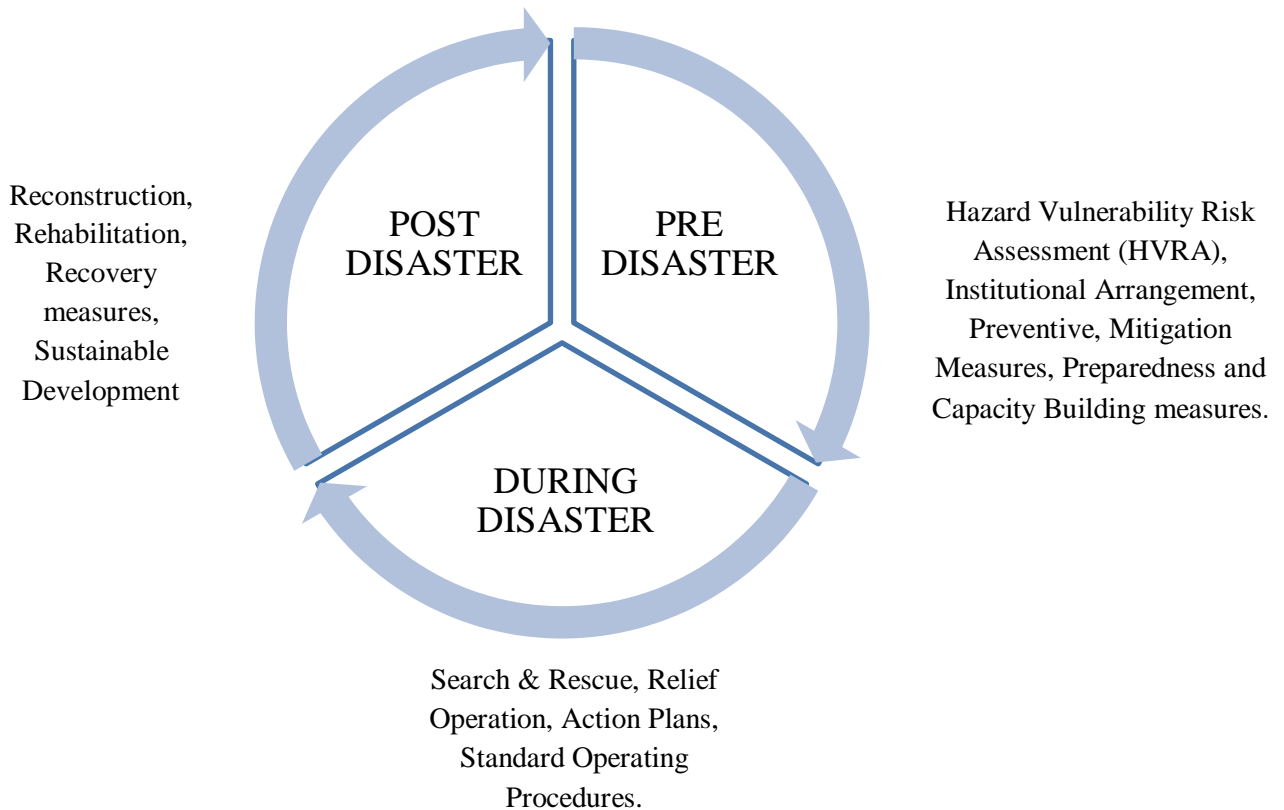
1.5 How to use DDMP Framework: The effective usage of the plan depends on the acknowledgement of the Hazard Vulnerability Risk and Capacity (HVRC) analysis and accordingly preparing the roles and responsibilities department wise for overall management of disaster. The plan will serve as a base for the continuous process of disaster management cycle from preparing, preventing, to restoring the calamitous situation

1.6. Approval Mechanism of DDMP: The copies of the District Plan referred to in sub-sections (2) and (4) are to be made available to the Departments of the Government in the district. The district authority shall send a copy of the District Plan to the State Authority which shall forward it to the State Government

1.7. The District Plan is to be reviewed and updated annually. It shall review from time to time the implementation of the Plan and issue such instructions to different departments of the Government in the district as it may deem necessary for the implementation thereof.

**DISASTER MANAGEMENT CYCLE**

The functioning and the management of any grave calamity are based on the cyclic mechanism of Disaster Management, whereby the given three phases of Disaster Management Cycle are identified for executing District Disaster Management Plan





# CHAPTER II

## DISTRICT HAZARD VULNERABILITY RISK CAPACITY ASSESSMENT (HVRCA)

Located on the northern most edge of West Bengal, Darjeeling district with a total geographical area of 2090 sq.km occupies 2.4% of the total area of West Bengal. It shares its political borders with Nepal (West), Sikkim (North), Kalimpong, Jalpaiguri (East), Bangladesh (Southeast) and Uttar Dinajpur (South). The district, a part of Lesser Himalayas within the domain of the Great Himalayan Range is a region of distinct topography with 70% under hilly terrain.

### 2.1 General Profile of the District

Geographical Profile		
1.	District Coordinates	Geographically, the district is situated between 26° 27' and 27° 13' N Latitude and 87° 59' and 88° 30' E Longitude with a total area of 2090 sq. kms.
2.	Topography	<p>The District comprises of hills with their altitudinal range stand abrupt against the misty snow clad Kanchenjunga at 8510 m in Nepal, and low lying plains to its south. The hills start gradually from the foothills in Siliguri subdivisions (200 m above sea level) and goes up to as high as 3400 m in Sadar subdivision, North West of the District. Both its north eastern and north western corners are marked by high altitude of more than 2000 m. From Kanchenjunga, Singalila range, an immense ridge of 60 miles long, stretch south to the plains, forming the boundary between Nepal and Darjeeling.</p> <p>Physiographically Darjeeling district can be broadly divided into Hills and Plains. The natural slope of the land is from North to South. Numerous streams flow towards south emerging from the hills in the north, the most important river being Teesta. The Singalila Range is the highest mountain range of district. The two highest peaks of West Bengal lie in this range, which are Sandakphu (3636 m) and Phalut (3600 m).</p> <p>Western Dooars region is mainly spread over the foothills of the Himalayas and primarily id the plain land gently sloping from North to South with a general elevation of land from 80 to 300 meters.</p>
3.	Climate Condition	The Darjeeling district has two different climatic conditions due to its distinctive topographical features having hills in a larger portion of the district. The hills have a temperate weather condition, with pleasant summer and cold winter with occasional snowfall. On the other hand, the marshy tract of Terai is humid and warm, showing typical Tropical and Sub Tropical Climatic Conditions depending upon the elevation.
4.	Temperature	The temperature in the hilly areas of Darjeeling district varies from 25° C to near freezing points. The maximum temperature is usually reached during the monsoon and the lowest temperature is reached during the cold winter, between December to March. The lowest temperature of the district remains around 10° C to (-) 3° C, depending on elevation.

5.	Rainfall and Humidity	The rainy season in the district commence from June and lasts till September, occasionally it extends till mid of October. The total average annual rainfall recorded during the monsoon period for the district of Darjeeling is as under :				
		2018	2019	2020	2021	2022
		1505.16 mm	1718.90 mm	2220.35 mm	2262.41 mm	1778.22 mm
6.	Drainage System	Mahananda, Teesta, Mechi, Greater Rangil and Balason are the important rivers draining the district. Tributaries of Teesta namely Lish, Mauza, Taipu, Lacjka, etc flow through the district in different ways. All the major rivers originate from the Himalayas and are perennial in nature, being fed by the melting snow of glaciers. The drainage system of the district consists of two major watersheds, namely the Brahmaputra and the Ganga the two most important drainage basins. The Brahmaputra is represented in the area by its Teesta sub-system and the Ganga system is represented by the Mahananda sub-system.				

## 2.2. Administrative Profile of the District

Darjeeling district comprises of four sub divisions, namely Sadar Sub Division, Kurseong Sub Division, Mirik and Siliguri Sub Divisions. The Darjeeling Hill area is spread over the first three sub divisions and Siliguri Sub Division is the Plains. Darjeeling town (27°03'N and 88°16'E) is the district headquarter. There are 9 (nine) blocks in the district. Sadar subdivision is divided in three blocks, namely Darjeeling-Pulbazaar, Rangli Rangliot and Jorebunglow Sukhiapokhari; Siliguri Sub Division into four blocks viz. Matigara, Naxalbari, Khoribari and Phasidewa; and on block in each of Kurseong and Mirik Subdivision.

Subdivision	C.D Block/M.A/M/N.A	Panchayat			Town			
		Samity	Gram	Gram Sansad	M.C	M	N.A	C.T
Sadar Sub Division	Darjeeling Municipality	-	-	-	-	1 (W 32)		8
	Darjeeling Pulbazaar	1	23	241	-	-	-	-
	Sukhiapokhari Jorebunglow	1	16	198	-	-	-	4
	Rangli Rangliot	1	11	107				
Kurseong Subdivision	Kurseong M	-	-	-	-	1 (W20)	1 (W9)	1
	Kurseong	1	14	123	-	-	-	1
Mirik Subdivision	Mirik (N.A)	-	-	-	-	-	1 (W9)	-
	Mirik	1	6	75	-	-	-	-
Siliguri Subdivision	Siligui M.C	-	-	-	1 (W47)	-	-	-
	Matigara	1	5	83	-	-	-	6
	Naxalbari	1	6	95	-	-	-	6
	Khairibari	1	4	60	-	-	-	2
	Phasidewa	1	7	111	-	-	-	-
Total		10	91	1093	1	2	2	28

M= Municipality, M.C = Municipal Corporation, W= Ward no, C.T= Census Town, N.A = Notified Area

### 2.3. Demographic profile of the district

According to 2011 census, the district encompasses a geographical area of 3149 sq. km and has a population of 18,46,823 persons (9,37,259 males and 9,09,564 females). The district has a sex ratio of 970 females for every 1000 males and 9, 09,564 females. The major religions in the district are Hindus and Buddhists. The literacy rate in the district is 79.56 % persons, 85.61% males and 73.33 % females.

In 2014, Kalimpong sub-division of Darjeeling district has been declared as Kalimpong district. After which, the total area of the district is 2232.31 sq. kms and total population of the district is 15,95, 181 persons. Among the four sub divisions of the district, Darjeeling Sadar subdivision is highest in literacy rate.

Table : Demographic Distribution of Darjeeling

Sn	Sub Division/C.D Block/MC/M	Area (Sq.Km)	Number of Households	Male	Female	Population	Literacy (%)	Percentage
1	Sadar Sub Division	918.25	90,024	2,14,272	2,15,109	4,29,381	84.89	26.92
2	Darjeeling (M)	7.43	21,782	59,187	59,618	1,18,805	93.85	7.45
3	Darjeeling Pulbazaar	416	27,470	63,828	63,107	1,26,935	80.78	7.96
4	Jorebunglow	221.83	25,468	56,232	57,284	1,13,516	82.54	7.12
5	Rangli Rangliot	272.99	15,304	35,025	35,100	70,125	80.50	4.4
6	Kurseong Sub Division	390.36	27,508	68,453	68,340	1,36,793	82.30	8.58
7	Kurseong (M)	7.85	6,616	21,423	21,023	42,446	93.73	2.66
8	Kurseong	382.51	20,892	47,030	47,317	94,347	81.15	5.91
9	Mirik Sub Division	125.89	12,427	29,082	28,805	57,887	82.40	3.63
10	Mirik (NA)	6.5	2,465	5,688	5,825	11,513	88.38	0.72
11	Mirik	119.39	9,962	23,394	22,980	46,374	80.84	2.91
12	Siliguri Sub Division	797.81	2,09,970	4,97,002	4,74,118	9,71,120	75.56	60.88
13	Siliguri (MC)	20.1	66,062	1,51,535	1,43,011	2,94,546	86.43	18.46
14	Matigara	132.61	42,666	1,01,023	96,255	1,97,278	74.78	12.37
15	Naxalbari	188.12	35,752	85,054	80,469	1,65,523	75.47	10.38
16	Kharibari	144.88	23,352	55,671	53,580	1,09,251	67.37	6.85
17	Phansidewa	312.1	42,138	1,03,719	1,00,803	2,04,522	64.46	12.82
	Total	2232.31	3,39,929	8,08,809	7,86,372	15,95,181	79.56	100

Source: Census of India, 2011

## 2.4. Landform and Seismicity

The hilly region of the district is very prone to landslide due to poor water retention capacity of the soil clubbed with steep land slope. As per the seismic hazard map of India updated in 2000 by the Bureau of Indian Standards (BIS), the district of Darjeeling lie in the Zone IV ( in a scale of I to V in ascending order of propensity of Seismic Activity), indicating very prone to the earthquakes. However, no major earthquake event has been recorded with its epicenter in Darjeeling district. Many earthquake shocks experienced in the district have been recorded.

a) Earthquake: Earthquake shocks experienced in the district have been recorded since 1842.

1.	27 <sup>th</sup> and 28 <sup>th</sup> February 1849	Cracks appeared in many of the well built Walls
2.	Cachar Earthquake of 10 <sup>th</sup> January 1869	Shocks recorded at Darjeeling, Kurseong, Pankhabari and Siliguri
3.	Dhubri Earthquake of 3 <sup>rd</sup> July 1930	Cracks appeared in several buildings of Darjeeling and Kalimpong town

4.	The Bihar- Nepal Earthquake of 15 <sup>th</sup> January 1934	Worst affected Darjeeling Town and its neighboring spurs and the railway station at Tindharia. With several landslides at Teesta Valley
5.	Sikkim Earthquake of 18 <sup>th</sup> September 2011	Darjeeling roads were damaged, building and other structures, uprooting mobile phone towers, and snapping of communication and power lines.
6.	Nepal Earthquake of 25 <sup>th</sup> May 2015	Strongest magnitude quake (7.9). Mud walls, buildings and boundary walls in different locations of Siliguri and Jalpaiguri had collapsed because of the tremors.

b) Landslides: Occurrences of Landslides are prominent from a long time in the hilly terrain of the district. The records of which are as under :

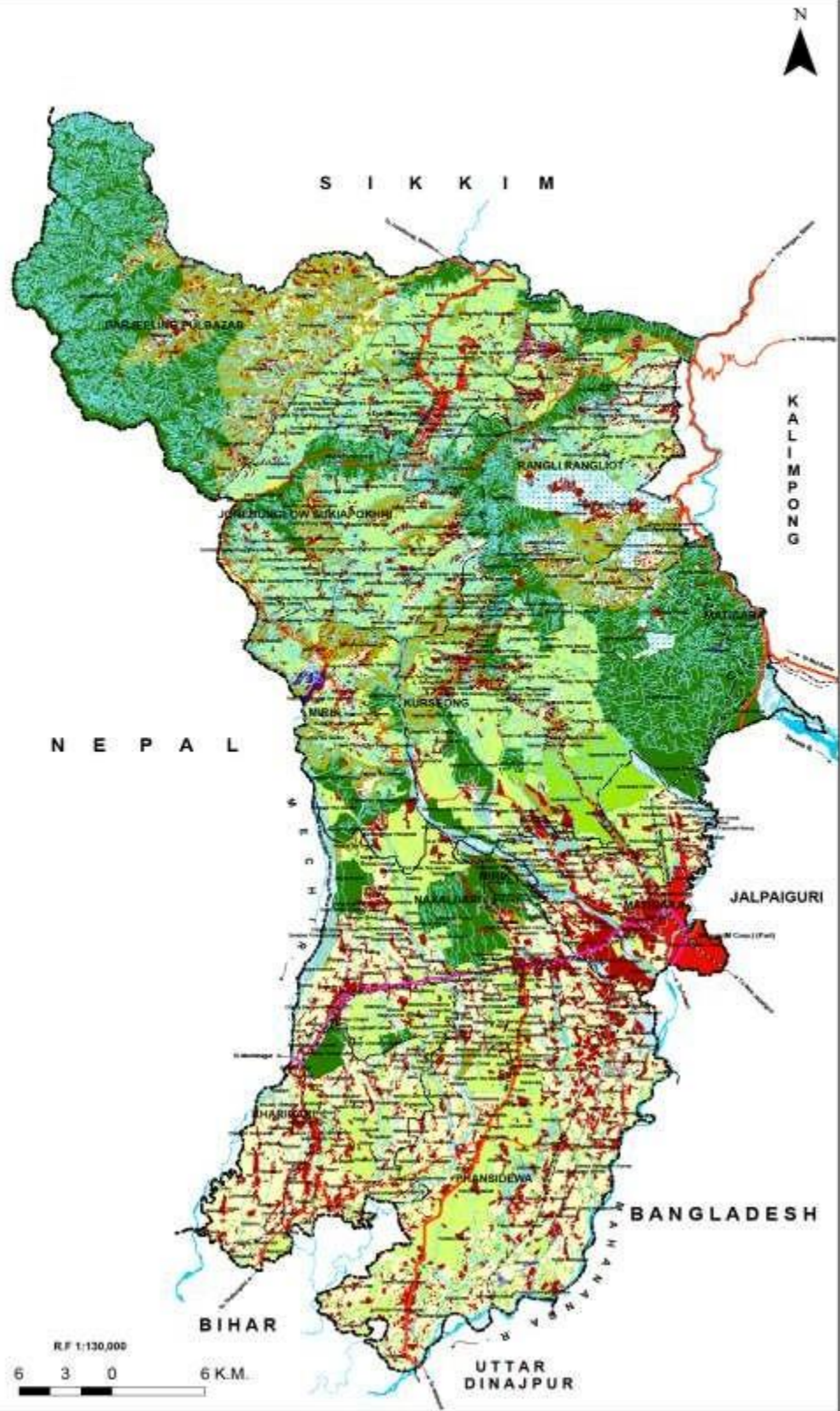
1	September 1899	72 lives lost in Darjeeling Town
2	January 1934	Kalimpong, Ghum, Kurseong and Tindharia were affected
3	June 1950	127 lives lost
4	October 1968	667 lives lost
5	September 1980	Rimbick, Lodhoma, Darjeeling tow, Bijanbari, Lebong, Ghum, Happy Valley were affected
6	1991,1993,2003,2004,2005,2006,2011	No significant casualties
7	June – July 2015	Loss of several lives and properties

## 2.5 Hazard Profile of the District

Hazards	Darjeeling Pulbazaar	Mirik Subdivision	Kurseong Subdivision	Siliguri Subdivision
Landslides	Every monsoon. Earthquake induced landslides.			
Fire	During Dry Season			
Earthquakes	Lies in Seismic Belt IV (2011, 2015). Major fault lines traverse the region			
Building Collapse	Two major cases 2011,2016			
Flood/Water Logging				Every year
Epidemic/Pandemic	Uncertain			



# LANDUSE/LANDCOVER MAP DARJEELING DISTRICT, WEST BENGAL NATIONAL MISSION FOR SUSTAINING THE HIMALAYAN ECOSYSTEM



**LANDUSE/LANDCOVER CLASSIFICATION SCHEMA FOR NMSE AT 20K**

- District Headquarters
  - Administrative Boundary**
  - International Boundary
  - State Boundary
  - Block Boundary
  - Railway - Roads - River**
  - Railway
  - Asian Highway (AH)
  - National Highway (NH)
  - State Highway (SH)
  - River/Stream
- |  |                                   |
|--|-----------------------------------|
| Sand Bar                                 | Paddy/Agriculture                 |
| Reservoir                                | Barren Rocky                      |
| Lakes/Ponds                              | Scrubland Dense                   |
| Canal                                    | Scrubland Open                    |
| Grassland/Grassland                      | Waterlogged                       |
| Forest                                   | Urban                             |
| Protected Forest                         | Core Urban                        |
| Reserve Forest                           | Mixed Settlement                  |
| Cropland                                 | Hamlets with Dependent households |
| Tea Garden                               | Mining or Industrial              |
| Agricultural Plantation (other than Tea) |                                   |

**DATA SOURCE**

1. IRS - P6 LISS-III of 2015 - 2016
2. Survey of India Toposheet (on scale 1: 50,000)

**PREPARED BY**

Geoinformatics & Remote Sensing Cell,  
Department of Science & Technology and Biotechnology,  
Government of West Bengal

# GEOLOGICAL MAP WITH LANDSLIDE EVENTS

## DARJEELING DISTRICT, WEST BENGAL

NATIONAL MISSION FOR SUSTAINING THE HIMALAYAN ECOSYSTEM




- District Headquarters
- Landslide Events with Location
- Administrative Boundary**
  - International Boundary
  - State Boundary
  - Block Boundary
- Structures**
  - Main Boundary Thrust (MBT)
  - Main Central Thrust (MCT)
  - Lineaments
- Lithological Formation**
  - River and its Channel
  - Malda/Jalpaiguri/Ganga-Koishi Formation (Early Late Holocene)/Alluvium (Sand, Silt & Clay)
  - Shauipur Formation/Present Day Deposits (Present Day)/Alluvium (Sand Dominant)
  - Chalsa/Mataki/Thuthora/Samsing Formation (Ll. Pleistocene- Er. Holocene) /Alluvium (Gravel Dominant)
  - Swalks (Pliocene-Eocene)/(Sandstone & Conglomerate)
  - Gondwana Super Group (Damodar Gr) (Permian-Carboniferous) / (Sandstone with Shale)
  - Daling Group (Reyang Formation) (Proterozoic)/(Phyllite)
  - Daling Group (Gombath Formation) (Proterozoic)/(Schist)
  - Central Crystalline Gneiss Complex (Proterozoic)/(Granitoid Gneiss/Gneissic Granitoid/Granitoid Complex)

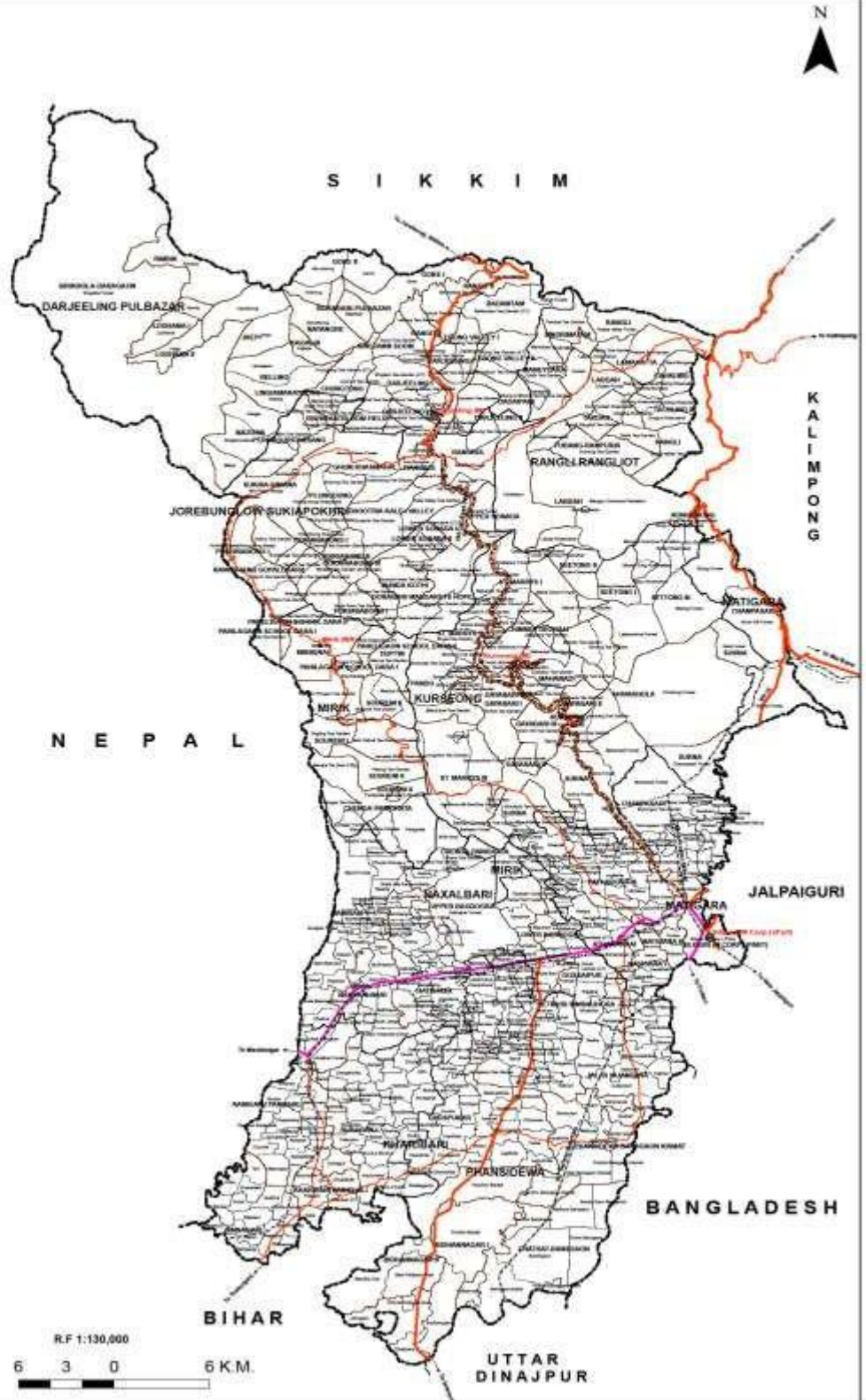
- DATA SOURCE**
1. Geological Survey of India, District Resource Map (on scale 1:250,000)
  2. MBT and MCT: OCBIS Portal, Geological Survey of India
  3. High Resolution (Cartosat - 1 Pan + LISS-IV Ms) Orthorectified Satellite Imagery of 2011 - 2012
  4. IRS - P6 LISS-II of 2015 - 2016
  5. Survey of India Toposheet (on scale 1: 50,000)

**PREPARED BY**

Geoinformatics & Remote Sensing Cell,  
Department of Science & Technology and Biotechnology,  
Government of West Bengal



# ADMINISTRATIVE MAP DARJEELING DISTRICT, WEST BENGAL NATIONAL MISSION FOR SUSTAINING THE HIMALAYAN ECOSYSTEM




- ⊙ District Headquarters
- Municipal Bodies
- Administrative Boundary
  - International Boundary
  - State Boundary
  - Block Boundary
  - Gram Panchayat Boundary
  - Village Boundary
- Railway - Roads
  - Railway
  - Asian Highway (AH)
  - National Highway (NH)
  - State Highway (SH)

**DATA SOURCE**

1. Generation of Administrative and Infrastructural Database of 2009-2011
2. Local Government Directory ([gdirectory.gov.in](http://gdirectory.gov.in)) of 2018

**PREPARED BY**

Geoinformatics & Remote Sensing Cell,  
Department of Science & Technology and Biotechnology,  
Government of West Bengal



# TRANSPORT MAP

## DARJEELING DISTRICT, WEST BENGAL

NATIONAL MISSION FOR SUSTAINING THE HIMALAYAN ECOSYSTEM



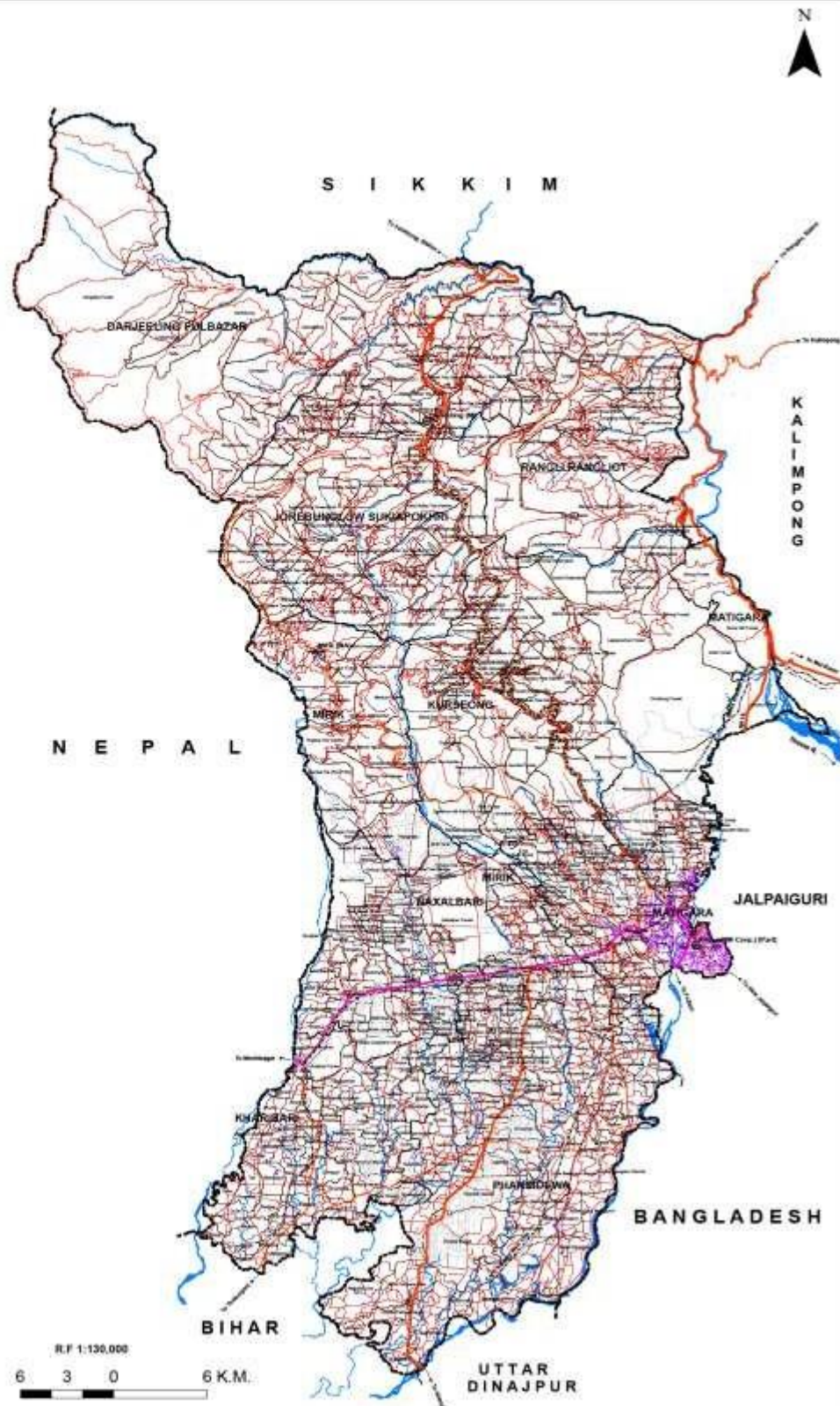
- ⊙ District Headquarters
- Municipal Bodies
- Administrative Boundary**
- International Boundary
- State Boundary
- Block Boundary
- Gram Panchayat Boundary
- Village Boundary
- Railway - Roads**
- ..... Railway
- Asian Highway (AH)
- National Highway (NH)
- State Highway (SH)
- District Road
- City Road
- Village Road
- Cart Track
- River

**DATA SOURCE**

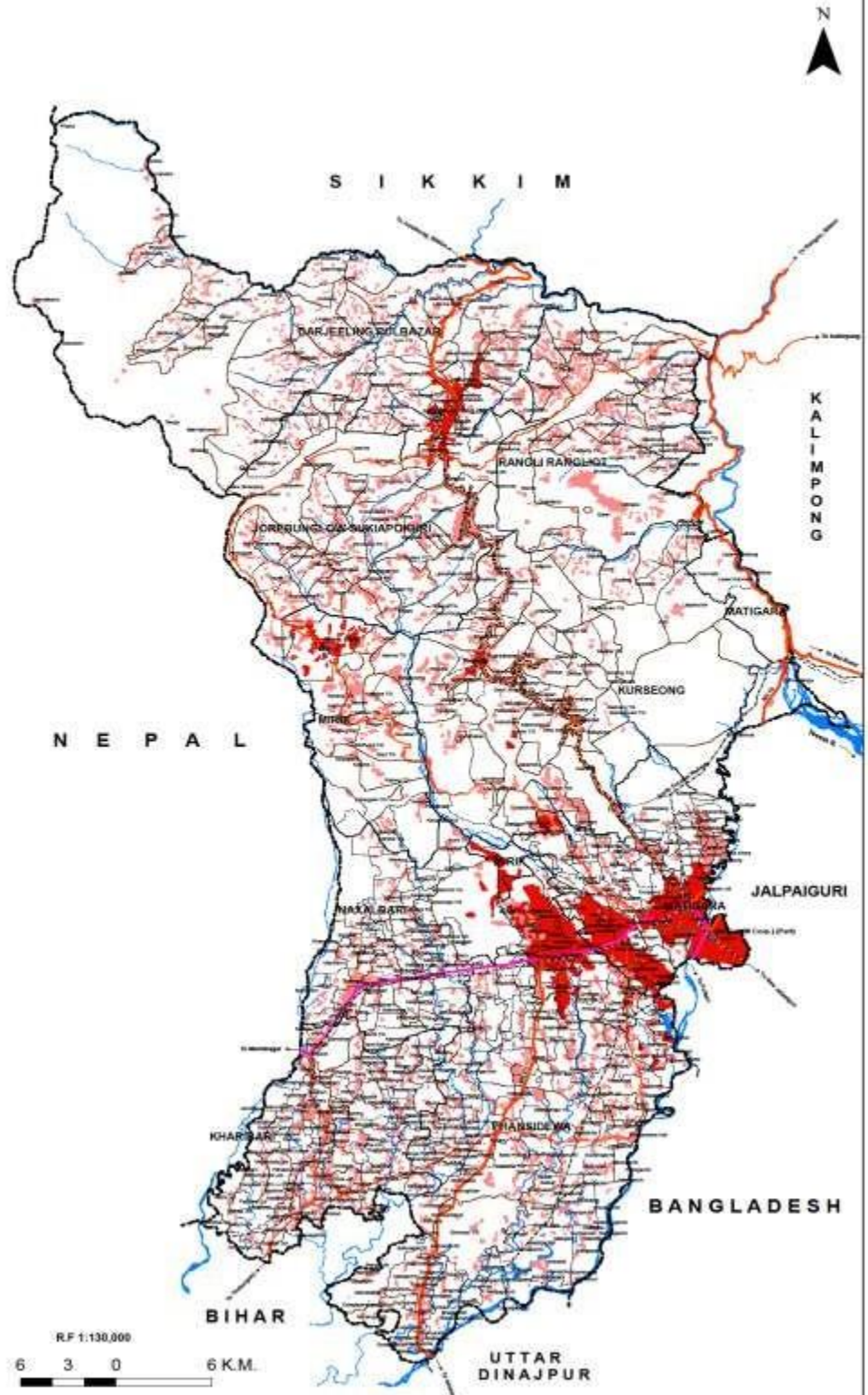
1. High Resolution (Cartosat - 1 Pan + LISS-IV Mx) Orthorectified Satellite Imagery of 2011 - 2012
2. IRS - P6 LISS-III of 2015 - 2016
3. Survey of India Toposheet (on scale 1: 50,000)

**PREPARED BY**

Geoinformatics & Remote Sensing Cell,  
Department of Science & Technology and Biotechnology,  
Government of West Bengal




# SETTLEMENT MAP DARJEELING DISTRICT, WEST BENGAL NATIONAL MISSION FOR SUSTAINING THE HIMALAYAN ECOSYSTEM



- ⊙ District Headquarters
- Municipal Bodies
- Administrative Boundary
  - International Boundary
  - State Boundary
  - Block Boundary
  - Gram Panchayat Boundary
  - Village Boundary
- Railway - Roads
  - ⋯⋯⋯ Railway
  - Asian Highway (AH)
  - National Highway (NH)
  - State Highway (SH)
- Blue box River
- Settlements
  - Light red box Rural Settlement
  - Dark red box Urban Settlement

**DATA SOURCE**  
1. IRS - PS LISS-III of 2015 - 2016  
2. Survey of India Toposheet (on scale 1: 50,000)

**PREPARED BY**  
Geoinformatics & Remote Sensing Cell,  
Department of Science & Technology and Biotechnology,  
Government of West Bengal



## 2.6. Calamity Assessment of the Reported Incidents

1. CALAMITY ASSESSMENT REPORT (F.Y 2022-23)								
Sl. No	Reported Calamities	No. of Landslides reported	Road Accidents	Accidental Drowning	Tree Fall	Sandfall along the River Banks	Fire Case	Lightning case
1.	Total Deaths reported – 39 nos.	Nil Deaths	16 nos. of lives lost	9 nos. of lives lost	4 nos. of lives lost	4 nos. of lives lost	1 no. of lives lost	1 no. of lives lost
2.	Population affected	No. of People affected -23996 nos.						
3.	No. of people evacuated	18 nos. of people were evacuated						
4.	Affected Municipality and Blocks	9 nos. of Blocks affected and 4 nos. of Municipality affected						
5.	Affected Wards, Villages and Gram Panchayats	67 nos. of Wards affected, 227 nos. of villages affected and 95 nos. of G.Ps were affected						
6.	No. of Houses Damaged	Fully			Partially			
		Kutchha - 2	Pucca - 45		Kutchha - 5		Pucca - 713	
7.	Approximate Value of damages	Rs. 35,821,000/-						
8.	Relief Camps	Total Relief Camps opened – 6 nos. and Total No. of People in Relief Camps – 25 nos.						
9.	Villages affected	Mangwa Busty, Namring Busty, Rajbari busty, Lebong Valley, Ujjery Busty, Upper Naya Busty, Sherpa Busty, Takbir Busty, Murmidang Busty, ward No. 6,17, 18 under Darjeeling Municipality, 63 Pakha Busty, Rongchong, Thapa Gaon, Jasbir Gaon, Takling II, Mirik Bazaar, Khoprail Soureni, Malutary Tindharia, Goke, Jhepi, Ghayabari, Deosi Dara, Pokhribong, Darjeeling Pulbazar, Sukhia pokhari, Rangli Ranglot, Mirik, Kurseong and the Municipality of Darjeeling, Mirik and Kurseong						
10.	Relief and Response	Tarpaulins distributed (1261 nos.), Relief materials(sari-14 nos., M/W-10, Bedsheet-14, Children's Garments-14, Blankets-8, P/P-6 and DM Kit-1), and Special G.R ( 648 kg) to the beneficiaries along with Cash G.R						
	Remarks	No major fatal Landslides reported. However, few slides have been cause of concern due to their gradual sliding over the years e.g Bhota Busty Landslide under Kurseong Development Block; Soureni Landslide under Mirik Development Block						

2. CALAMITY ASSESSMENT REPORT -2021 Monsoon								
Sl. No	Report on Calamities	May	June	July	August	Sept.	October	
1.	- Landslides and water logging caused by Cyclonic Storm and SW Monsoon, Post Monsoon heavy rainfall	‘Yaas’ severe cyclone -121 sites reported with landslides	Monsoon induced landslides slides – 100 approx Major Slides – 3 (Raniban busy Landslide, Darjeling Pulbazaar Block and Bhotay Busy landslide in Kurseong, SDO Bungalow, Darjeeling Municipality )				Extremely Heavy Rainfall induce slide – 50 + in 3 days (18 <sup>th</sup> 19 <sup>th</sup> 20 <sup>th</sup> October)	
2.	Damages (Houses, Roads, Embankments, others)	Houses Damaged – 1 Yaas – Fully (15), Partially (98) 2. Monsoon - Fully (85 nos.) Partially (255 nos.) Severely (8 nos.) 3. Post Monsoon – Fully (436 nos.), Severely (11 nos.), Partially (1931) Infrastructure Damaged - 1 Yaas - Power station affected – 11 nos. Public Water System, 45 G.PS, 10 Hectare Forest area affected. 2. Post Monsoon – 285 road locations damaged (Mostly GTA roads)						
3.	People affected	No. of People affected – 1767 (Yaas)- 19767 (Monsoon)- 222(post Monsoon) No. of Lives lost – Nil (Yaas) – 1 (Monsoon due to drowning) - 1 (Post Monsoon due to Landslide) No. of Livestock lost – 1 (Monsoon) – 50 (Post Monsoon)						
4.	Areas affected	Municipalities of Darjeeling and Mirik Naxalbar (minor wall collapse)	Darjeeling Sadar, Bijanbari, Kurseong, Mirik, Rangli Rangliot - Landslides Siliguri Sub Divisions – Water logging				Darjeeling Pulbazaar Block	
5.	Relief and Response	1. Yaas - 900 Tarpaulins, Special G.R – 0.37 MT, Three relief camps opened and 56 people evacuated form Kurseong 2. Monsoon – 11 camps (209 people sheltered), 4222 Tarpaulins and other relief items 3. Post Monsoon – 22 Relief Camps (292 nos.), 763 persons evacuated , Tarpaulins – 3549, Special G.R – 17.04 MT						

3. CALAMITY ASSESMENT REPORT - Monsoon 2020						
S/n	Name of the Calamity & Date Of Occurrence	Name Of Ward/ Village/GP/Block	No. of people affected	No. of Houses damaged		Relief Material issued
				Fully	Partially	
1.	Accidental Fire 11/1/2020 at 14:30 hrs	Singamari , P.O North Point, Ward No. 29	10 (5 Children & 5 Adult )	2		Fire Brigade , Civil Defence and Darjeeling Municipality Jointly took up the measures to control the fire
2.	Accidental Fire 11/1/2020 at 14:30 hrs	Middle Mamring, Sittong II G.P , Kurseong Development Block	6	Nil		Relief Items provided – Tarpaulin, blanket, children garment, special GR
3.	Accidental Fire 15/2/2020	Bahadur Gaon, PGSD II G.P, Mirik Development Block	1	1		Relief Items provided – Tarpaulin, blanket, wrapper, DM kit
4.	Forest Fire 23/2/2020	Panighatta, Mirik Development Block	Nil	Nil		Fire Emergency Department and Civil Defence Volunteers had been deployed to entinguish fire
5.	Accidental Fire 9/3/2020	Latpancher, Sitting III G.P, Kurseong Development Block	7 (rescued)	1		Relief Items provided – Tarpaulin, blanket, male wrapper, special G.R, cash G.R
6.	Accidental Fire 8/4/2020 at 1:00 hrs	3 <sup>rd</sup> Mile, Chimney Deorali G.P Kurseong Development Block	1	1		Relief Items Provided
7.	Local Storm 9/4/2020 at 17:00 hrs	Upper Simring, Sivakhola G.P Kurseong Development Block	3 (rescued)	2		Relief Items Provided
8.	Heavy ain with hailstorm 21/4/2020 at 12:30a.m	Naxalbari G.P Naxalbari Development Block	26		200	-
9.	Accident fire at Workplace 20/04/2020 at 10:30 hrs	Darjeeling Pulbazaar	1 (died) – Late Budha Tshering Lepcha (22 yrs), S/o Sri Sukbir Lepcha			-
10.	Landslide 26/04/2020 at 21:30 hrs	Godam Dhura, Dabaipani G.P	4 (2 adults, 2 minor)	1		Relief Provided – Tarpaulins, Special Rice
11.	Heavy Rainfall with Hailstorm and Fire Accident 28/04/2020 & 12/05/2020	Maniram G.P, Naxalbari Block Chongtong G.P, Darjeeling Pulbazaar Block	4	1	201	Relief Provided – Tarpaulins, Special Rice, DM kit, Dal, M.Oil, Salt, Kabuli Chana, Soyabean etc
12.	Impact of Amphan Cyclone, 20/05/2020 to 21/05/2020	Kurseong Municipality	33		8	Tarpaulins
13.	Heavy Rainfall 21/05/2020 to 22/05/2020	Naxalbari G.P Naxalbari Development Block	50		50	



14.	Impact of Amphan Cyclone 25/05/2020	Gairigaon, Lodhoma, Darjeeling Pulbazaar	1	1		Tarpaulins
15.	Storm with heavy 26/05/2020 at 18:30 hrs	Phasidewa Development Block Kharibari Block Kurseong Block	3500 affected 2 death - 1. Late Akhil Roy of Kharajote under Raniganj Panisali G.P 2. Late Suku Murmu of East Gadhirajote 15	22 100 1	450 200 2	Relief Materials Provided
16.	Cyclone Impact & Heavy Rainfall 27/05/2020 , 10:00 a.m	Darjeeling Pulbazaar Block	16	0	4	Relief Provided (Tarpaulins)
17.	Accidental Fire 3/06/2020 at 11:30 a.m	Darjeeling Municipality	2		2	Provided Fire Emergency Service by Fire Emergency Department, Dali, and Civil Defence District office, Darjeeling
18.	Accidental Fire 26/06/2020 at 11:30 p.m	Sukhia Jorebunglow Development Block	6	1	0	Relief Materials Provided
19.	Accidental Fire 30/06/2020 at 12:30 p.m	Kurseong Block	3	1	0	Relief Materials Provided
20.	Accidental Fire 24/07/2020 at 05:40 a.m	Sukhia Jorebunglow Development Block	4	1	0	Relief Materials Provided
21.	Landslides 4 <sup>th</sup> to 7 <sup>th</sup> August 2021	Darjeeling Pulbazaar Dev. Block			18+23	Tarpaulins Provided
22.	Landslides 8/08/ 2021	Kurseong Development Block	Portion of NH 10 washed away			Tarpaulins Provided
23.	Landslides 9/08/ 2021	Darjeeling Pulbazaar Dev. Block			22	Tarpaulins Provided
24.	Landslides 11 <sup>th</sup> to 15 <sup>th</sup> August 2021	Darjeeling Pulbazaar Dev. Block and Kurseong Development Block	108		23	Relief Materials Provided
25.	Landslides 18 <sup>th</sup> to 23 <sup>th</sup> August 2021	Darjeeling Pulbazaar Dev. Block and Kurseong Development Block	74	14	4	Relief Materials Provided
26.	Landslides 26/08/2020	Darjeeling Pulbazaar Block	8		2	Tarpaulins Provided
27.	Accidental Fire 03/08/2020 at 9:30 p.m	Darjeeling Pulbazaar Block	4	1	0	Relief Materials Provided
28.	Accidental Fire 26/08/2020 at 1:00 p.m	Sukhia Development Block	5	1	0	Relief Materials Provided
29.	Accidental Fire 27/08/2020 at 7:30 p.m	Kurseong Development Block	1	1	0	Relief Materials Provided
30.	Accidental Fire 29/08/2020 at 2:20 a.m	Sukhia Development Block	5	1	0	Relief Materials Provided

31	Multiple landslides 31/08/2020	Landslide and Flood like situation reported at Painikumari, 3 <sup>rd</sup> no. busty & devi jhora	One house fully damaged at 2 <sup>nd</sup> No. Busty (26°49'56.37''N, 88°19'50.256'' E) hat shed damaged at painikumari jeepable road with culvert damaged at 3rd no. busty foothpath damaged at devi jhora two relief camps opened housing 23 members in it			Relief Materials Provided
32	Multiple landslides 31/08/2020	(Sukhan GP), 2no. busty, Tindharia (Ghyabari II GP) Kurseong Development Block				
33	Multiple Landslides along the NH55 08/09/2020	Kurseong Development Block	Road Blockage, Linked Road which connects NH55 has been washed away by landslide at Mithaidara (constructed by KED) and damaged public Utility tank constructed by MGNREGS, House Damaged, Drain damaged at Tindharia Bazar, constructed by MGNREGAs			Debri Clearance Work
34	Multiple Landslides along the local road 09/09/2020	Mirik Development Block	Road Blockage			Debri Clearance Work and traffic restoration
35	Protection Wall damaged at multiple locations 22/09/2020	Darjeeling Municipality	Slides at Robertson Road, Chauk Bazaar			Relief materials disbursement
36	Landslide in Hills Heavy Rainfall Impact at Plains 23/9/2020	Mirik Block Naxalbari Development Block	- Damages at mirk (0.453 hec. Of Crops Damaged in Mirik Block - MP fund road damaged - 3 nos. of MGNREGS foothpath damaged) 1	1	0	-
37	Landslide (continuous sincking ) 25/09/2020	Darjeeling Pulbazaar Block (Aroobotay)	Deep Cracks developed in and Sacred House School Building, Arroobotay - Deep cracks developed in residents in the area	More than 6 houses	More than 100	H.B Grant provided
38	Landslide 2/10/2020	Darjeeling Pulbazaar Block	18	2	3	Cash G.R and other relief item provided
39	Accidental Fire 09/10/2020 at 5:30 p.m	Mirik Municipality	1	1	0	Relief Materials Provided
40	Road Accident 18/10/2020 at 5:30 p.m	Kurseong Development Block	22 (4 deaths)	-	-	Medical Service Arrangement
41	Accidental Fire 10/11/2020 at 11:00 p.m	Sukhia Development Block Phasidewa Development Block	4 30	1 1	0 5	Relief Materials Provided
42	Accidental Fire 15/11/2020 at 10:45 a.m	Darjeeling Municipality Darjeeling Pulbazaar Block	10+9 affected 1 death (Late Shivamaya Chettri , 67 yrs)	0 1	0 1	Provided Fire Emergency Service by Fire Emergency Department, Dali, and Civil Defence District office, Darjeeling
43	Accidental Fire 16/11/2020	Rangli Rangliot Development Block Sukhia Jorebunglow Development Block	6 3	- 1	- 0	Relief Materials Provided

44	Accidental Fire 23/11/2020 at 4:00 p.m	Kurseong Block, Sukhia Jorebunglow Development Block	17 08	1 1	2 0	Relief Materials Provided
45	Accidental Fire 26/11/2020 at 08:45 a.m	Sukhia Jorebunglow Development Block	1 no. of family	0	1	-
46	Accidental Fire 08/12/2020 at 11:00 p.m	Mirik Municipality	2 nos. of family	1	0	Relief Materials Provided
47	Accidental Fire 14/12/2020 at 08:00 p.m	Kurseong Block	1(rescued)	1	0	Relief Materials Provided
48	Accidental Fire 15/12/2020 at 08:00 p.m	Kurseong Block	1	1	0	Relief Materials Provided
49	Accidental Fire 17/12/2020 at 10:00 a.m	Kurseong Block	3 (rescued)	1	0	Relief Materials Provided
50	Accidental Fire 28/12/2020 at 10:30 a.m	Kurseong Block Naxalbari Block	11 5	2 1	0 0	Relief Materials Provided
51	Accidental Fire 29/12/2020 at 2:00 p.m	Darjeeling Municipality Kurseong Block	- 6	1	0	Provided Fire Emergency Service by Fire Emergency Department, Dali, and Civil Defence District office, Darjeeling

4. CALAMITY ASSESSMENT REPORT – Monsoon 2019								
S/n	Name of the Calamity and Date of occurrence	Name of ward/village/GP/Block	No. of People			No. of houses damaged		Relief material issued
			Affected	Death	Injured	Fully	Partially	
1	Accidental Fire 09.01.2019	Ward XII				1		
2.	Accidental Fire 07.01.2019	Gopaldhara, Ranbang G.P, Rangli Rangliot Block	03	-	-	1		
3.	Accidental Fire 26.01.2019	Lower Kalley Valley, Sukhia Block	04	-	-	-	1	
4.	Storm 26.03.2019	Muldakhi G.P , Sukhia Block	-	-	-	1	2	
5.	Accidental Fire 25.04.2019	Mim T.E, StaffLine	04	-	-	1		
6.	Landslides 26.06.2019	Upper Cedar, Lower Sonada II G.P, Sukhia Block	03	-	1	1		Tarpaulins issues – 2 nos.
7.	Landslides 27.06.2019	Upper Cedar, Lower Sonada II G.P, Sukhi Block	06	-	-		2	
8.	Landslides 08.07.2019	Chattaidhura, Pubong G.P, Sukhia Block	02	02	-	1	-	Ex- Gratia Grant of Rs. 2,00,000 each
9.	Landslide 27.06.2019	Naya Kanan, Lower Sonada – II GP, Sukhia Block	04	-	-	1	-	Tarpaulins issues – 2 nos
10.	Road Accident (Wagon R WB 02U - 3669) 18.01.2019	Lapchay Busty, Tukver T.E , Rangit II G.P near Rovatory Godown, Darjeeling Pulbazaar Block	07	01	06	-	-	

11.	Fire Accident 03.02.2019	Naya Busty, Dabaipani G.P, Darjeeling Pulbazaar Block	05	-	-	1	-	Tarpaulins – 2nos. , Blank- 04, Salwar kameez- 2, Lungi – 4, Male Wrapper- 3, Rice – 24 kgs, Cash G.R – 600/-
12.	Storm 16 and 25 <sup>th</sup> April 2019	Sirisey, Lingten, Banarey, Thapa Gaon, Homa Dena, Pakha Gaon, Naya BUstry, Parbong Kanjhar, Darjeeling Pulbazaar Block	384	-	-	84	15	Tarpaulins – 160nos.
13.	Landslide 08.07.2019	Mareybong, Dhargaon G.P, Singtam T.E, Orange Valeey T.E, Sirsey Jar Khola, Darjeeling Pulbazaar Block	1177	-	01	36	226	Tarpaulins- 388 nos. Special G.R – 60 Kgs
14.	Accidental Fire 09.01.2019	Citongay T.E, Mahanadi G.P., Kurseong Block	04	-	-	1	-	Sp. G.R – 50 kgs, Tarpaulins- 04, Male Wrapper- 06, Woolen Blanket – 08, Dhuti – 05, Sari- 05, Children’s Garmet- 05, Pajama- 05, dal- 2 kgs, Salwar Kameex- 05
15.	Road Accident – WB- 73/E 6836 21.01.2019	Kargil Dara, Rohini Road, Kurseong Block	09	-	9			First Aid Treatment given at Kurseong Subdivision Hospital and three referred to NBMCH
16.	Fire Accident due to LPG Leakage 22.01.2019	Dilaram, St. Mary’s I G.P, Kursong Block	04	-	-	1		Spl G.R – 50 kgs, Tarpailins – 3, ale Wrapper- 5, Wollen Blanket-5, Salwar Kameez- 5, Sari – 5, Garmet -5
17.	Fire Accident due to short circuit 19.03.2019	Gairigaon, St. Mary’s I G.P, Kurseong Block	05	-	-	1		Spl. G.R – 50 Kgs, Tarpaulins- 4 each
18.	Fire Accident due to short circuit 28.03.2019	Dhudhiya, St. Mary’s G.P III, Kurseong Block	09	-	-	1	1	Spl G.R – 60 kgs, Tarpailins – 4, Male Wrapper- 6, Wollen Blanket-4, Salwar Kameez- 4, Sari – 2, Garment - 2
19.	Fire Accident due to short circuit 01.04.2019	Narbung T.E, Shiva Khola G.P, Kuseong G.P	03	-	-	1		Spl G.R – 30 kgs, Tarpailins – 4, Male Wrapper- 6, Wollen Blanket-4, Salwar Kameez- 2, Sari – 2, Garment -2

20.	Fire Accident 09.04.2019	Lower Kharang Busty, St. Mary II, Kurseong Block	04	-	-	1		Spl G.R – 50 kgs ,Tarpailins – 4, Male Wrapper- 8, Wollen Blanket-8, Salwar Kameez- 2, Sari – 4
21.	Storm – Tree Felling 19.05.2019	Garidhura, St. Mary's II G.P, Kurseong Block	05	-	01	1	-	Spl G.R – 60 kgs ,Tarpailins – 4, Male Wrapper- 4, Wollen Blanket-4, Salwar Kameez- 4, Sari – 4
22.	Landslide 25.06.2019	Mithaidara, Golai Pakha, Ghayabari II G.P, Kurseong Block	09	-	-	2		Tarpailins – 4, Male Wrapper- 4, Wollen Blanket-4, Salwar Kameez- 4, Sari – 4, Children's Garment - 02
23.	Landslide 07.07.2019	Lower Maharani , St. Mary's I, Sivitar T.E, Dharen Gaon, Susil gaon, Lapri Busty, Kurseong Block	42	1	1		4	Total Tarpaulins Issues – 800nos.
24.	Landslide 06.07.2019	Ward No. 9,15,10,3,5,14,17, Kurseong Municipality	30	-	-		7	
25.	Bus Accident 03.01.2019	Ghayabari, 12, Kurseong Block	9	-	9	-	-	injured given first aid treatment at Mirik BPHC and later referred higher centre
26.	Storm 16.04.2019	Tingling, Sadhu Gaon, Manju Saureni I & II G.P, Kurseong Block	-	-	-	02	10	
27.	Fire 07.07.2019	Halloney Busty, Saureni I G.P, Kurseong Block	6	-	-	1		
28.	Landslide 09.07.2019	Deosay dara Ward No. II, III, V, VII, IX	30	-	-		20	

**CALAMITY ASSESSMENT REPORT FOR THE MONSOON 2019**  
(in standard format)

Sl. No	PARTICULARS		From 1 <sup>st</sup> June to 31 <sup>st</sup> September 2019
1.	Population affected		33,815 (Thirty three Thousand eight Hundred and fifteen) Nos.
2.	No. of persons affected		124 families.
3.	Number of human lives lost		06 (Six) Nos. dead (02- death Landslide, 03 death- road accident at Sevoke in Teesta River, 01 (One) drowning) 01 (One) missing/body not recovered
4.	Number of cattle, livestock lost /perished		03 (Three) Nos. Rs.34,000/-
5.	Cropped area affected (in acre)		268.0377 hectares
6.	Estimated value of damaged crop area (Rs. in lakh)		Rs. 21,48,550/-
7.	Number of houses damaged	i) Fully	193 (One hundred Ninety Three) 60 – Severely
		ii) Partially	2681 (Two thousand six hundred and eighty one)
8.	Estimated value of damage to houses (on Rs. lakhs)	(i) fully	Rs. 4,26,23,900/-
		(ii) partially	Rs. 18,95,51,800/-
9.	Estimated value of damage to public properties (Rs. in Lakhs)		Rs. 10,12,37,220/-
10.	Estimated value of total damage (5+7+8)		Rs. 33,55,95,470/-
11.	No. of relief camps opened		15 (fifteen) persons (Taking shelter during heavy rainfall only)
12.	No. of persons accommodated in the relief camps for the Monsoon period		189 (One hundred and eighty Nine)
13.	GR paid, if any – specify the item an Amount		Special GR Spl. (Rice) 4202 Kgs Cash GR Rs. 1440/-
14.	Relief Measures taken		Tarpaulin 11229, M/Wrapper 08, W/ Blankets 04, Kurta 04, Lungi 04, Dhoti 04, C/G (boys) 02 Nos

Relief camps opened during the monsoon 2019			
Sl. No	Block	Names of the Camp	No. of Persons
1	Mirik Dev. Block	Mechi TE	48
2		SSK Kharkha Gaon	3
3		Community Hall Tarsingh	17
4		Community Hall Bahadur Gaon	5
5		Community Hall Potong	5
6		Singbuli Community Hall	08
7		Jamansingh Community Hall	06
8	Kurseong Dev Block	Jawarjyoti Pry., School, 14th Mile	12
9		Gomtee Quarter	3
10		Community Hall, Jaksing	9
Total			64

5. Areas affected by <b>landslides/water logging/fire and lightning</b> - 2018 (June- October)							
S/n	Date & time of occurrence (June)	Name of ward/ village/GP/block	No. Of people affected /death/injured	Damaged to house & value		Other damages	Relief material issued.
				Fully	Partially		
June 2018							
1	14.05.2018	Darjeeling municipality	3/1/1			Retaining wall damaged	Rescue Operation
2.	11 & 12.06. 2018	Kurseong municipality	12	-	5	Protection wall & guard wall Damaged.	Tarpaulin-20 Issued
3.	14.6.2018	Kurseong municipality	10	-	3	Nil.	Tarpauline-12 Issued.
4.	18 to 21.6.2018	Kurseong municipality	14	Nil	5	Guard wall damaged	Tarpauline- 25
5.	25.6.2018	Kurseong municipality	18	Nil.	6	Nil.	20 tarpaulin Issued.
6.	25.6.2018	Sukhia pokhari jorebunglow block	8	1	Nil.	Nil.	Tarpaulin and gr issued
7.	26 & 27.6.2018	Kurseong dev. Block and kurseong municipaility	13	Nil.	9	Wall cracked/protection wall damaged.	Tarpaulin-40 issued.
8.	29.6.2018	Kurseong municipality.	32	Nil	13	Nil.	Tarpaulin 25 issued.
July 2018							
9.	30.6.2018 to 02.07.2018	Kurseong municipality Matigara dev. Block	45	Nil	8	Nil.	
10.	03.7.2018	Phasidewa block	150.	Nil	25	-Kuccha Road Damaged at Jalash Nijamtaragoshpukur And Phasidewa G.P	
11.		Darjeeling pulbazar dev.block.	54		12	Nil	



12.	4. 07. 2018 to 5.07.2018	<b>KHORIBARI AND PHASIDEWA BLOCK</b>	7548	1	201	Rajmati road , Kuri Basti road , Ambaline bagha jot culvert damaged- Buraganj G.P- Khoribari	
13.	05.07.2018	<b>DARJEELING PULBAZAR DEV.BLOCK KURSEONG MUNICIPALITY</b>	54	Nil	13		
14.	08.07.2018	<b>JOEBUNGLOW SUKHIAPOKHRI DEV.B LOCK.</b>	7	2			
15.	09.07.2018	<b>DARJ-PUL DEV.BLOCK</b>	113	2	23		
16.		<b>KURSEONG MUNICIPALITY</b>	30	Nil	7		
17.	10.07.2018	<b>DARJEELING MUNICIPALITY</b>	7		2	Retaining Wall damaged.	
18.	12.07.2018	<b>KURSEONG MUNICIPALITY</b>	45		08	Protection wall fully Damaged.	
19.	13.07.2018	<b>JOEBUNGLOW-SUKHIAPOKHRI DEV.BLOCK</b>	3		1		
20.	15.07.2018	<b>KURSEONG MUNICIPALITY DARJ-PULBAZAR DEV.BLOCK</b>	79		18		
21.	16.07.2018	<b>DARJ. PULBAZAAR BLOCK</b>	32		7		
22.	17.07.2018	<b>KURSEONG MUNICIPALITY</b>	36		8		
23.	18.07.2018	<b>DARJ-PULBAZAR DEV.BLOCK</b>	23		5		Tarpaulin-5 Special GR(rice)- 192 Kgs.
24.	19 & 20.07.2018	<b>DARJ-PULBAZAR DEV.BLOCK</b>	5	1			Tarpaulin-05 Special G.R. 192 Kgs.
25.	21.07.2018 &22.07.2018	<b>KURSEONG MUNICIPALITY</b>	60		14		Tarpaulin-42 Nos.
26.	23.07.2018 23/07.2018 23.07.2018	<b>DARJEELING MUNICIPALITY DARJ- PULBAZAR DEV.BLOCK KURSEONG MUNICIPALITY</b>	83		21	Retaining wall damaged.	Tarpaulin – 02 pcs .issued. Tarpaulin-6 Pcs. Tarpaulin-40 Pcs

27.	25.07.2018	KURSEONG MUNICIPALITY	30		7		Tarpaulin 20 pcs. issued
28.	26.7.2018	DARJEELING PULBAZAR DEV.BLOCK	2		1		Tarpaulin-02 Pcs. issued
29.	28.7.2018	KURSEONG MUNICIPALITY SUKHIA POKHARI JOREBUNGLOW BLOCK DARJ.PULBAZARBLOCK KURSEONG DEV.BLOCK	117/-/1 (due to lightening in Kurseong Block)	1	29		Tarpaulin 49 pcs. issued
30.	31.7.2018	KURSEONG , DARJEELING PULBAZAAR BLOCK	109		21	Jeep able road damaged from Banjara Dara to Kuntar at Sittong	46 pcs. of tarpaulin issued Rescued 10 (Ten) persons by Kurseong Block
<b>August 2018</b>							
31.	01.8.2018	KURSEONG DEV. BLOCK.	5			NH-55 Blocked due to landslide at 14 <sup>th</sup> Mile Road	Tar-03 pcs. distributed
32.	2.08.2018	MIRIK AND BIJANBARI BLOCK	64	3	12		Tarpaulin -22 DM Kit – 1 and other relief materials
33.	03.8.2018	DARJEELING PULBAZAR DEV.BLOCK AND KURSEONG MUNICIPALITY	101		12		Tarpaulin -29 Pcs issued
34.	07.8.2018	DARJEELING PUL BAZAR DEV. BLOCK	9		2		Tarpaulin -02 pcs issued from G.P.
35.	08.8.2018	DARJEELING PUL BAZAR DEV.BLOCK	14		4		Tarpaulin –04 pcs issued
36.	09.8.2018	DARJEELING PUL BAZAR DEV BLOCK & KURSEONG DEV. BLOCK.	10		3		Tarpaulin -08 Pcs

37.	11 & 12.8.2018	KURSEONG MUNICIPALITY	35	3	4		Tarpaulin-27 pcs
38.	13.8.2018	KURSEONG DEV.BLOCK AND DARJELING PULBAZAR BLOCK	16		4	NH 55 Affected due to falling boulders	Tarpaulin- 04 pcs issued
39.	14 to 16.08.2018	DARJ-PULBAZAR DEV.BLOCK.	14		3		Tarpaulin- 03pcs issued
40.	17.8.2018	DARJEELING PULBAZAR DEV. BLOCK	20		6		Tarpaulin – 06 pcs issued
41.	22.8.2018	DARJEELING PULBAZAR DEV. BLOCK AND KURSEONG MUNICIPALITY	81	Nil.	18		Tarpaulin- 36 pcs issued
42.	23.8.2018	KURSEONG	42	Nil.	9	NH 55 disrupted at 14 Mile	22pcs of tarpaulin issued
43.	27 & 28.8.2018	KURSEONG	60		12	Nil.	40 Pcs of tarpaulin issued
44.	31.8.2018	DJ.PULBAZAR DEV. BLOCK.	147		38	Nil.	196 Pcs of tarpaulin Issued
45.	23.8.2018	KURSEONG	42	Nil.	9	NH 55 disrupted at 14 Mile	22pcs of tarpaulin issued
46.	27 & 28.8.2018	KURSEONG	60		12	Nil.	40 pcs of tarpaulin issued
47.	29.8.2018	KURSEONG DEV. BLOCK.	5/-/5		Nil.	A small bridge made of Bamboo collapsed	Injured admitted to hospital
48.	31.8.2018	DJ.PULBAZAR DEV. BLOCK.	147		38	Nil.	196 Pcs of tarpaulin Issued
49.	29.8.2018	KURSEONG DEV. BLOCK.	5/-/5		Nil.	A small bridge made of Bamboo collapsed	Injured admitted to hospital

September 2018							
51.	02.9.2018	Sukhia Pokhari Jorebunglow Block and Mirik Dev. Block.	38	7	Nil		Tarpaulin 14 Pcs. Issued By
52.	06 & 09.09.2018.	Dj. Pulbazar Dev. Block Kurseong Dev. Block Phasidewa Dev. Block Matigara Dev. Block	7136/1/3	2	4	One Private School and PMGSY Road affected in Kurseong Block	Tar-66, & Dry Food Distributed & Residents Were Shifted Safe Evacuated Conducted and Injured Admitted to Hospital
53.	10 <sup>th</sup> To 11th.9.2018	Matigara Dev. Block Dj. Pulbazar Dev. Block. Kurseong Dev. Block Kurseong Municipality.	458		29	PMGSY Road Damaged	59 Tarpaulin Issued, Chira 16.70 Qtls & Gur 3.25 Qt
54.	13.9.2018	Mirik Dev. Block and Darjeeling Pulbazar Dev. Block.	40	1	9		13 Pcs Of Tarpaulin Issued
55.	17.9.2018	Darjeeling Pulbazar Dev. Block.	20		5		05 Pcs Of Tarpaulin Issued
56.	24.9.2018	Darj-Pulbazar Dev. Block. (Tree Falling)	15	4			Tarpaulin- 15, and Other Relief Materials issued
57.	26.9.2018	Mirik Municipality	5	1			Tarpaulin-04 nos. issued.
October 2018							
58.	28.10.2018	Kurseong Municipality	1	1			Safely Rescued
59.	04.11.2018	Kurseong Block	19	2	2		Special G.R - 108 Kg Rice Tarpaulin – 8 nos. issues and Other Relief Materials issued

## 6. INVENTORY OF PAST CALAMITIES

Past Extreme Weather Events			Areas affected and the Associated Damages					
Sl. No.	Year (Month)	Disasters due to extreme weather	Areas worst affected	Human lives affected	Damage to Infrastructure	Houses Damaged	Agriculture	Livestocks
1	2021 (28 and 29th May)	Cyclonic Rainfall induced Landslides (Yaas)	Municipality of Darjeeling, Darjeeling Pulbazaar, Kurseong, Mirik and Naxalbari Block	1767 nos. of human lives affected	11 nos. of Power Stations affected, Public Water System damaged at 45nos. of G.Ps,	15 nos. of houses damaged fully and 98 nos. of houses damaged partially	10 Hectare of Forest area affected	Nil
2	2021 (18th to 20th October)	Post Monsoon Heavy Rainfall induced Landslide	Municipality of Darjeeling, Darjeeling Pulbazaar and Kurseong Block	1 human life lost and 222 nos. of human lives affected	285 points along the Highways washed away/ damaged (Mostly GTA roads)	436 nos. of houses damaged fully, 11 nos. severely , and 1931 nos. of houses damaged partially		50 nos. of livestock lost
3	2015 (25th April)	Nepal Earthquake (Magnitude - 7.8 on Rickter Schale)	Sub Division of Kurseong and Darjeeling	2 human lives lost	282 nos. of Schools were damaged/ buildings cracked	6665 nos. of houses damaged fully and 6665 nos. of houses damaged partially	Nil	Nil
4	2015 (1st July)	Monsoon Landslide	Tingling in Mirik Subdivision	17 nos. of human lives lost , 3 lives missing and 3299 people sheltered at Relief Centers	PWD Roads, ICDS Upper Tokaling, Sub Health Center Ground, and Soureni Toklang. 20 villages wee affected	431 houses fully damaged and 1171 houses partially damaged	Nil	Nil
5	2011 (18th September)	North Sikkim Earthquake (Magtitude - 6.9 on Richter Scale)	Sub Division of Kurseong and Darjeeling	Nil	Roads, Buildings and other Structures damaged. Uprooting of Mobile Phone Towers and snapping of Communication and Power Lines		Nil	Nil
6	2009 (26th May)	Cyclonic Rainfall induced Landslides (Aila)	Sub Division of Darjeeling Sadar, Kurseong and Mirik	9500 people affected, 27 human lives lost, 2 missing, 5500 people rescues, 869 sheltered in Rescue Camps	NH 55 and Sukhia Maney Bhanjyang Road washed away at multiple points	2373 houses fully damaged, 7709 houses damaged partially	561.2 Ha. of Cultivated area damaged. 1 lakh nos. of Tea Bushes damaged	150 nos. of cattle lost

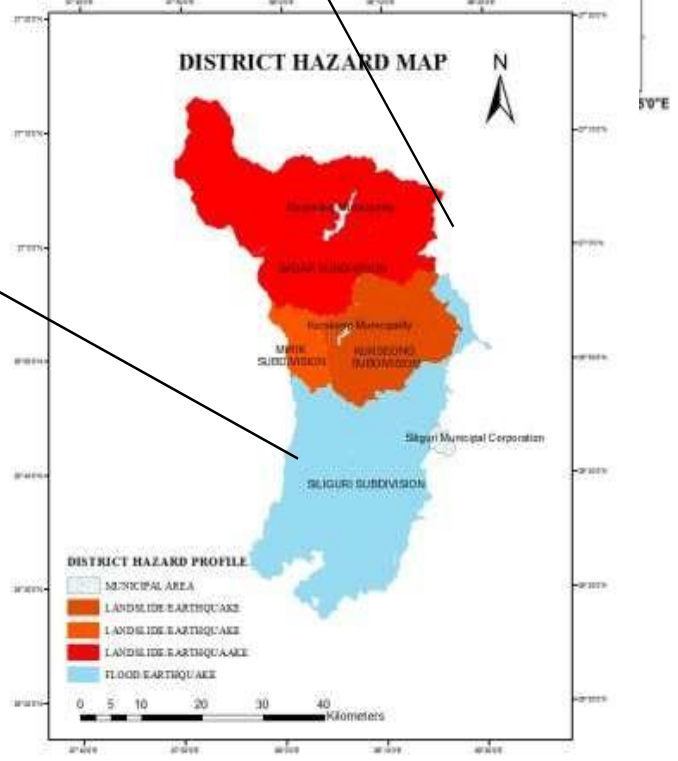
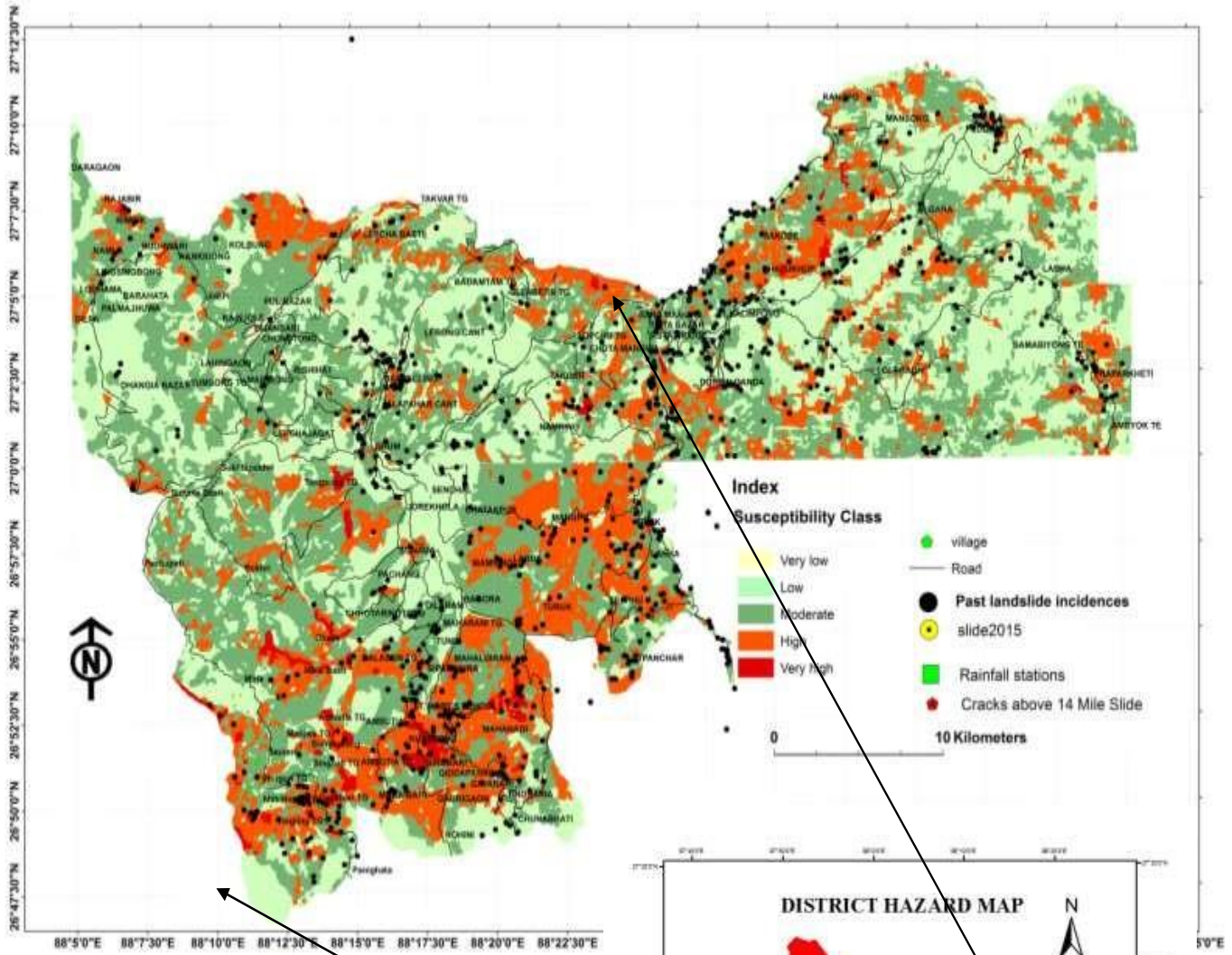
7	*1968 (2nd to 5th October)	Post Monsoon Heavy Rainfall induced Landslides (in Darjeeling Hills) and Flash Flood (in Teesta Basin of Darjeeling and Jalpaiguri)	Municipality of Darjeeling and Kurseong. Darjeeling Pulbazaar, Sukhia, Rangli Rangliot and Kurseong Block	677 deaths reported officially	Several breaches along the Darjeeling Hill Cart Road and NH 31, railway lines, railway bridges, guide bunds and other engineering structures were also affected	659 houses (in Teesta Bazaar alone)	Tea Gardens affected ( 10 to 15 % of Total Tea Areas in Darjeeling were damaged severely)	59300 cattles were lost in Darjeeling and Jalaiguri
---	----------------------------------	---	--	-----------------------------------	--	--	--	---

Remarks - \*Data Source - Research Paper Titled ' The Catastrophic Flood of 1968 and its devastating effect on the District of Darjeeling and Jalpaiguri' - Asst. Professor, Krihna Barman, Nakshalbari College - in the International Journal of Research in Humanities, Arts, and Literature (IMPACT: IJRHAL)

On account of the disastrous history and studies carried out by Geological Survey of India, the hazardous profile of Darjeeling district is pertinent for a prepared plan to be chalked out. The GSI study reveals that the hills of Darjeeling District are highly rugged and under constant active denudation process. Major Himalayan tectonic elements namely Main Boundary Thrust (MBT) and Main Central Thrust (MCT) traverse the southern parts of the area. Several earthquakes ranging in magnitudes between 4.0 and 6.0 were reported in the recent past.

Geologically, the Daling rocks and Damuda rocks are susceptible to landslides since these are immature weak rocks. The amount of rainfall plays a very important role in causing instability of slopes. A very high intensity of rainfall within a short span of time is often common in Darjeeling hill areas. In respect of landslide hazards, the duration of rainfall is very important. Long duration along with heavy down pour may cause deeper infiltration and overland flow, which ultimately may result into the occurrence of landslides on weaker slopes. In the Darjeeling Himalaya; most of the landslides are the result of subsequent rainfall effects.

The plain region of the district is prone to lightening, thunder, hailstorm, cyclonic storm, flash flooding, water logging, fire and road accidents. The monsoon season brings havoc to the region as low lying areas are often inundated by the overflowing rivers namely Mahananda, Chenga Manja, Maitia, Buri, Mechi and Balsun. Fire accidents are also reported to be very frequent as maximum of the inhabitant reside in that ched houses, which is observed to occur mostly in the dry season.



Source: Geological Survey of India



On the basis of prevailing hazards in the District, the following chart has been prepared as an assessment of the existing Vulnerability, Risk and Coping Capacity in the district of Darjeeling

Hazard Vulnerability Risk Capacity Assessment (HVRCA)		Darjeeling Pulbazaar Subdivision	Mirik Subdivision	Kurseong Subdivision	Siliguri Subdivision	
<b>Hazards</b>						
	Landslides					
	Fire					
	Earthquakes					
	Infrastructural Collapse					
	Flood					
	Epidemic/Pandemic					
<b>Vulnerability</b>	Inhabited Villages and Towns	114 and 9	86 and 3		313 and 15	
	Settlement pattern	Compact Urban areas with G+3 buildings, road expansion without proper analytical study, hospitals not retrofitted, blocked drainage channels, improper sewage systems in rural areas, residences at steep slope gradient.			Occupancy of Flood zones, Compact built ups in M.C, tangled wires, thatched structures in rural areas, etc	
	Settlement location	Settlements at steep slopes (> 35°), unplanned slope cutting, buildings along the major drainage channels.			Erosional zones of river beds, dense network of HT wires.	
	Preventive measures	Collective efforts undertaken before the monsoon at some selective places. Construction of retention walls at identified vulnerable zone, evacuating high risk areas etc			Constructions of embankments.	
	Insurance coverage	Not aware				
<b>Risk</b>	2011 census data					
	<b>People</b>	*Senior Citizen	89180 persons (65 years and above)			
		Children	27172	3902	8525	86933
		Women	155491	22980	47317	331107
		Disabled	40136 (male=21826 + female = 18310)			
		Total pop	310576	46374	94347	676574
	*Including the then Kalimpong (subdivision) district at present					
<b>Property</b>	Construction byelaws	Numerous buildings beyond acceptable limit. The West Bengal Municipal Building Rules state that buildings on inclinations of more than 30 degrees and /or within 200 meters of boundary of a sinking zone are in potential danger from landslides. Study reveals that areas like Dungra, Pulbazaar, Lebong etc have buildings on >30 slope.				
	Buildings lacking adequate drainage system	Both in rural and urban areas many residential areas drainage channels do not reach the main drains.				

<b>Coping Capacity</b>	Retrofication of Buildings (Specific to Earthquake)	Nil	Nil	Nil	Nil
	Precise Warning System	Daily Weather forecast from IMD ,			
	Set up of Control Room	Control room at DDMA, Police Stations, Fire Department during monsoon season at each block/subdivision and district HQ.			
	Availability/ Accessibility of Emergency Equipments	Prepared and Listed at each block/subdivisions			
	Emergency Evacuation/ Action Plan	Identified vulnerable locations, shelter points at each block, the alternate paths to be taken, the open grounds to serve as helipads, Telecommunication plan to be charted out, important contacts listed out.			
	Compliance to building bye laws/policies	Very low			
	Trainings / Mock Drills	Earthquake/Fire specific at relevant time periods			Flood/Earthquake/ fire specific
	Skilled Human Resource	Listed in annexure for each blocks/district HQ			
	Infrastructural Resource	Temporary Relief Shelters/hospitals/helipads block wise			
	Financial Resource	HB Grants/Contingency Funds/State Disaster Relief Fund			
	Provision of Essentials	Arrangement of Special G.R (Rice), Normal G.R, etc to the needy and affected population			



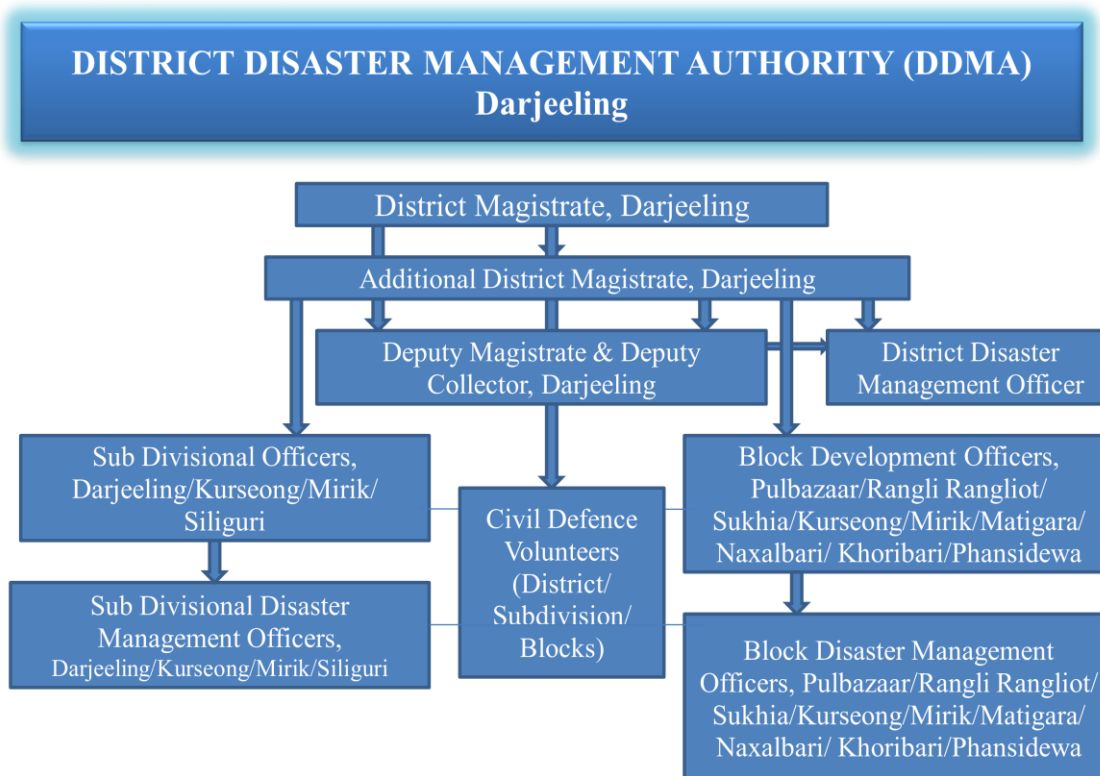
## CHAPTER III

# INSTITUTIONAL ARRANGEMENTS FOR DISTRICT DISASTER MANAGEMENT AUTHORITY

The Disaster Management Act 2005 (section 25), establishes the constitution of the District Disaster Management Authority in each district of every state. The District Authority shall consist of a Chairperson and such number of other members, not exceeding seven, as prescribed by the State Government. It shall consist of the following:

- i) The District Magistrate or the Deputy Commissioner, as the case may be, shall be the Chairperson, ex- officio.
- ii) The elected representative of the local authority who shall be the co- chairperson, ex- officio,
- iii) The Chief Executive Officer of the District Authority, ex officio,
- iv) The Superintendent of Police, ex- officio,
- v) The Chief Medical Officer of Health, ex- officio,
- vi) Not exceeding two other district level officer, to be appointed by the State Government

The Organizational Structure of the District Disaster Management Authority is as under -



The District Authority is responsible for planning, coordination and implementation of Disaster Management and to take such measures for Disaster Management as provided in the guidelines. The District Authority also has the power to examine the construction in any area in the district to enforce the safety standards and also to arrange for relief measures and respond to the disaster at the District level

- As per the Disaster Management Act 2005, the District Authority shall act as the district planning, coordinating, and implementing body for the Disaster Management Mechanism and take all the measures for the purposes of managing any calamity in accordance with the guidelines laid down by the National and State Disaster Management Authority.
- Prepare a disaster management plan including district response plan; coordinate and monitor the implementation of the National Policy, State Policy, National Policy, National Plan and District Plan; ensure that the areas in the district vulnerable to disasters are identified and measures for the prevention of disasters and the mitigation of its effects are undertaken by the departments of the Government at the district level as well as by the local authorities; ensure that the guidelines for prevention of disasters, mitigation of its effects, preparedness and response measures as laid down by the National Authority and the State Authority are followed by all departments of the Government at the district level and the local authorities in the district; give directions to different authorities at the district level and the local authorities to take such measures for the prevention or mitigation of disasters as may be necessary,
- Lay down guidelines for preventions of disaster management plans by the department of the government at the districts level and the local authorities in the district,
- Monitor the implementation of disaster management plans prepared by all the concerned Departments of the district,
- Lay down guidelines to be followed by the departments of the Government at the district level for the purposes of integration of measures for prevention of disasters and mitigation in their development plans and projects and provide necessary technical assistance thereof,
- Review the state of capabilities for responding to any disaster or threatening disaster situation in the district and give directions to the relevant departments or authorities at the district level for their up gradation as may be necessary,
- Review the preparedness measures and give directions to the concerned departments at the district level or other concerned authorities where necessary for bringing the preparedness measures to the levels required for responding effectively to any disaster or threatening disaster situation,
- Organize and coordinate specialized training programs for different levels of officers, employees and voluntary rescue workers in the district,
- Facilitate community training and awareness programs for prevention of disaster or mitigation with the support of local authorities, governmental and non-governmental organizations,
- Set up, maintain, review and upgrade the mechanism for early warnings and dissemination of proper information to public
- Prepare, review and update district level response plan and guidelines,
- Coordinate response to any threatening disaster situation or disaster,
- Ensure that the departments of the government at the district level and the local authorities prepare their response plans in accordance with the district response plan,

- Lay down guidelines for, or give direction to the concerned Department of the Government at the district level or nay other authorities within the local limits of the district to take measures to respond effectively to nay threatening disaster situation or disaster,
- Advise, assist and coordinate the activities of the departments of the Government at the district, statutory bodies and other governmental and non-governmental organizations in the district engaged in the Disaster Management,
- Coordinate with, and give guidelines to, local authorities in the district to ensure that measures for the prevention or mitigation of threatening disaster situation or disaster in the district are carried out promptly and effectively,
- Provide necessary technical assistance or give advice to the local authorities in the district for carrying out their functions,
- Review development plans prepared by the Departments of the Government at the district level, statutory authorities or local authorities with a view to make necessary provisions therein for prevention of disaster or mitigation,
- Examine the construction in any area in the district and id it is of the opinion that the standards for the prevention of disaster or mitigation laid down for such construction is not being or has not been followed, may direct the concerned authority to take such actions as may be necessary to secure compliance of such standards,
- Identify buildings and places which could, in the event of any threatening disaster situation or disaster, be used as relief centres or camps and make arrangements for water supply and sanitation in such buildings or places,
- Establish stockpiles of relief and rescue materials or ensure preparedness to make such available at a short notice,
- Provide information to the state Authority relating to different aspects of disaster management,
- Encourage the involvement of non-governmental organizations and voluntary social- welfare institutions working at the grassroots level in the district for disaster management,
- Ensure communication systems are in order and the disaster management drills are carried out periodically,
- Perform such other functions as the State Government or State Authority may assign to it or as it deems necessary for disaster management in the district.

For strengthening DDMA Darjeeling, followings measures are planned l:

- 1) Establishment of well-equipped Emergency Operating Centres (EOC) with trained manpower
- 2) Incident Response System (IRS) with IRT at District/Subdivision/Block Level
- 3) Disaster Management Team including a web of engineers, scholars, GIS specialist, GSI personal
- 4) Wide Scale training of the volunteers under the ‘ Upsaling of Aapda MItra Scheme’ of Government

# CHAPTER IV

## PREVENTIVE MITIGATION MEASURES

Measures adopted at District, Municipalities and Blocks under the mechanism of District Disaster Management Authority for preventing loss of lives and lessening the damages of infrastructure:

Jurisdictional Division	Prevalent Hazards Specific (Earthquake, Landslide, Flash Flooding/Urban Flooding and Accidental Fire)
Darjeeling Pulbazaar Block	<ul style="list-style-type: none"> <li>- Landslide prone areas in specific G.P's identified and listed</li> <li>- Warning message dissemination network</li> <li>- Periodical trainings and mass sensitization programmes</li> <li>- Selected Flood protective embankment projects taken up with the Irrigation Department ,G.T.A, Darjeeling</li> </ul>
Rangli Rangliot Block	<ul style="list-style-type: none"> <li>- All the G.P staff sensitized on instant reporting of any incidents caused due to Heavy Rain fall and other natural calamities.</li> <li>- Liaison and Coordination check and testing</li> <li>- Education and Awareness on Disaster Management through <i>sansad</i></li> <li>- Encouraging Grass root level Planning and its implementation</li> <li>- Formation of Block Disaster Management Committee</li> <li>- Irrigation Schemes</li> </ul>
Sukhia Pokhari Jorebunglow Block	<ul style="list-style-type: none"> <li>- Follow Up of Trainings (NSSP) and Disaster Risk Management Programs</li> <li>- Mitigation Strategy Planning with the locals</li> <li>- Irrigation Schemes</li> </ul>
Mirik Municipality and Block	<ul style="list-style-type: none"> <li>- Flood water containment projects at numerous sites</li> <li>- Mass awareness and sensitization at each Gram Panchayat Level</li> </ul>
Kurseong Municipality/ subdivision/ block	<ul style="list-style-type: none"> <li>- Deployment of <i>Khalasis</i> by irrigation department for the periodic inspection of embankments, channels, bridges, culverts, overflow channels</li> <li>- Periodical Check on Dam water level: There are no such Dams in Kurseong Sub- Division; however the Dam of Mirik Lake is being monitored by the Mirik Municipality which has the keys of the weir.</li> <li>- Constant monitoring of the agricultural situation, keeping liaison with the Block Level Officers and the progressive farmers at different corners by Agriculture Department</li> <li>- For warning system: loudhailer /mike with battery will be kept at every point - OP/PP/TOP/IC including Kurseong P/S for warning system by Department of Police</li> </ul>
Matigara and Kharibari Block	<ul style="list-style-type: none"> <li>- Regular Cleaning of drainage system. Periodical check and Repair of the Embankments,</li> <li>- Strengthen the vulnerable structures</li> </ul>

District's Disaster Mitigation Projects are undertaken under the following project head:

**1. National Earthquake Risk Mitigation Project (NERMP)**

- Retrofitting of major life line buildings at each Block/Subdivision/Municipality
- Checking the strict compliance to Basic Building Codes as per the West Bengal Building Codes 2007 for Municipal Corporations and National Building Code 2005
- Mega Mock Drills at District Level by SDRF, NDRF and District's Civil Defence Volunteer
- Awareness Campaign involving all the stakeholders, NGOs, line departments and community participation.

**2. Flood Risk Mitigation Project**

- Mapping and preparation of Flood Susceptibility Model using Geographical Information System
- Measures to relocate the habitation of vulnerable areas
- Adopting flood proofing measures like Dams, embankments, channels, levees etc.
- Check on construction activities at vulnerable areas, clearing the river's path during monsoon.

**3. National Landslide Risk Mitigation Project (NLRMP)**


- Preparation of Landslide Mitigation and Detailed Project Report on areas most vulnerable to landslides. DPR of Chibo Pasiyor in Kalimpong is being prepared by IIT Kharagpur. Thereafter DPR of other vulnerable areas in Darjeeling hills will be prepared accordingly.
- Study on Early warning system for Landslide under the Landslip Project, Kings College London and British Geological Survey, UK.
- Identification of vulnerable spots and checking the function of drainage system.


**National Disaster Management Authority's Guidelines on prevention of Health Emergencies like COVID-19 Pandemic**

- Sensitization and Training Programs for the First Responders dealing with Biological Emergencies
- Extensive coverage of Basic Do's and Don'ts on Social, Print And Electronic media as issued by Ministry of Health and Family Welfare, Government of India
- Joint Review meeting on situation awareness at regular time interval
- Promote advisories on Travel, Hygiene, Crowd Movement , quarantine of people arriving from other countries, usage of personal protective equipment (masks, usage of hand sanitizers), and isolative care of the patients
- Identification and upgrade the capacity of isolation centers with basic facilities at each administrative unit under the District Authority
- Proper Media Management to prevent spread of fake news, advisories, rumors and unnecessary information
- Arrangement to provide all the essentials to affected people (especially migrants) in case of the prolonged lockdown
- Hold Coordination meetings with credible NGOs and other Civil Society Organizations in order to see that community cooperation is enhanced



The Landslide Early Warning System (LEWS) developed by International Consortium and Geological Survey of India, is being experimented for the Hills of Darjeeling District. The forecast is issued by G.S.I on daily basis for the monsoon period (from 1<sup>st</sup> June to 31<sup>st</sup> September) every year starting from the year 2020.





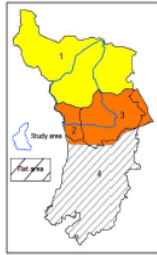
**Experimental Rainfall induced Landslide Forecast Bulletin**  
Darjeeling District, West Bengal  
**(Not for public use)**

---

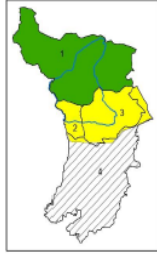
Date of Issue: 08 June 2021

Time of Issue: 14:00 IST

**Day 1** (valid from 08 June 2021 14:30 to 09 June 2021 14:30 IST)



**Day 2** (valid from 09 June 2021 14:30 to 10 June 2021 14:30 IST)



Forecast level	Description
Very high	Very high possibility of occurrences of landslides in many locations (widespread).
High	High possibility of occurrences of landslides in one or many locations (localised).
Moderate	Moderate possibility of occurrences of landslides.
Low	Low possibility of occurrences of landslides, a few small landslides may occur.

**Day 1:** • High possibility of landslide occurrences in Kurseong, Mirik and Siliguri (hilly areas) sub-divisions. Multiple landslides may occur in the entire sub-divisions. • Moderate possibility of landslide occurrences in Darjeeling Sadar sub-division in and around Rimbick, Nagri Farm TG, Mangu Cinchona and Rishop bazar mauzas.

**Day 2:** • Moderate possibility of landslide occurrences in Kurseong, Mirik and Siliguri (hilly areas) sub-division in and around Bara Shikhola, South Shikhola, Tindharia TG, Selim hill TG, Giddapahar, Mahadilaram, Rohini, Kharia busty, Sepoy Dhura TG, Rohini, Punkhabari, Mahanadi Forest, Mirik Khashmahal, Phuguri Forest, Singbuli TG, Manjua Forest and Sevok hills, mauzas. • Low possibility of landslide occurrences in Darjeeling Sadar sub-division, however untreated modified slopes (road/settlement cuts) are prone to failure.

---

**MEDIUM-RANGE FORECAST**

Valid from 10 June (14:30 IST) to 22 June 2021 (24:00IST)

The period from 10<sup>th</sup> June to 17<sup>th</sup> June there is a low possibility of occurrence of a weather pattern that can be associated with occurrence of landslide and after that the possibility will increase to moderate till 22<sup>nd</sup> June 2021.

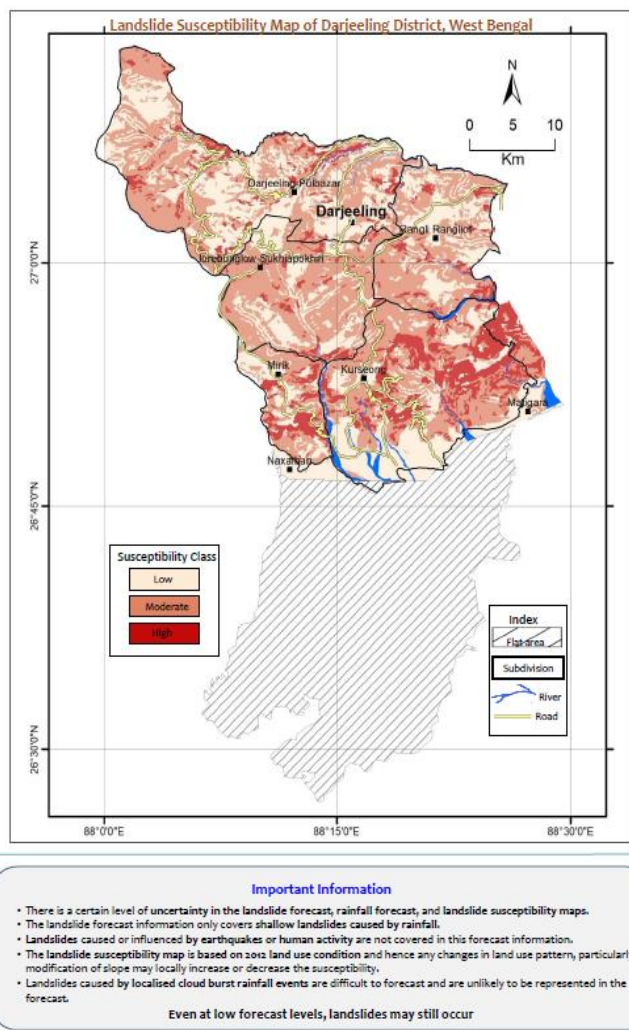
**Administrative Index**

TG- Tea Garden

**Sub-Divisions**

1. Darjeeling-Sadar
2. Mirik
3. Kurseong
4. Siliguri

- Forecast for any day is valid from 14:30 IST of day till 14:30 IST of next day.
- For more details kindly email [dir.gis@landslide@gsi.gov.in](mailto:dir.gis@landslide@gsi.gov.in) and call GSI at +919433749650/+919038849750
- The landslide forecast model is developed under the NERC/DFID funded research project LANDSLIP. Partners include Geological Survey of India; British Geological Survey, UK; King's College London, UK; Newcastle University, UK; CNR-IRPI, Italy; Met Office, UK; Practical Action Consulting, UK and India; Amrita Vishwa Vidyapeetham, India.
- **Disclaimer:** Experimental forecast for rainfall induced shallow landslides is based on data of a 400 km<sup>2</sup> study area.



**Important information**

- There is a certain level of uncertainty in the landslide forecast, rainfall forecast, and landslide susceptibility maps.
- The landslide forecast information only covers shallow landslides caused by rainfall.
- Landslides caused or influenced by earthquakes or human activity are not covered in this forecast information.
- The landslide susceptibility map is based on 2012 land use condition and hence any changes in land use pattern, particularly modification of slope may locally increase or decrease the susceptibility.
- Landslides caused by localized cloud burst rainfall events are difficult to forecast and are unlikely to be represented in the forecast.

Even at low forecast levels, landslides may still occur



# CHAPTER V

## DISASTER PREPAREDNESS MEASURES

### 5.1. Stakeholders Identified for responding to Disastrous Events

Sn.	Major Stakeholders/Departments	Coordinated Response and Relief Work
1.	District Administration - District Disaster Management and Civil Defense, Darjeeling, Govt. of West Bengal	Activating the Civil Defense Volunteers at the calamity affected sites, and distribution of relief materials, and making necessary arrangements for the affected community.
2.	Department of Disaster Management and Civil Defence, Nabanna, Govt. of West Bengal	Additional relief and assistance to the district by State Relief Commissioner, Department of Disaster Management and Civil Defense, Nabanna
3.	Department of Police - Darjeeling Police - Siliguri Police Commisionerate - District Intelligent Branch, Darjeeling	Activation of response plan, providing security, immediate inquiry and recording of deaths, coordinating with military personal etc. Nodal persons from Emergency Service Functionaries (ESFs) to be contacted at the times of disaster for coordination. R.I Darjeeling will maintain close liaison with District Management Squad (SDRF) of Dabgam (SAP) to render assistance at the times of disaster.
4.	Armed Forces - 3/1 G.R Lebong - 8 <sup>th</sup> Bn SSB, Khaprail - 33 corps, Sukna, BSF, North Bengal Frontier, Kadamtala	Immediate activation of Search and Rescue Operation in collaboration with the District's Quick Response Team and others. Relief assistance and responsibility to the affected community
5.	Disaster Response Forces - Office of Cy Commander, 2 <sup>nd</sup> Bn National Disaster Response Force - The SAP 10 <sup>th</sup> Bn Dabgram, DMG, WBP, Barrackpore - West Bengal Fire and Emergency Service, Darjeeling	Search and Rescue Operation in the calamity affected sites of this District
6.	Department of Health and Family Welfare - Office of the Chief Medical Officer of Health, Darjeeling Government of West Bengal	Activation of medical response plan, making services of all Doctors, nurses, medical staff and resources available to the aid and support of emergency relief in times of any disastrous event.

7.	<p>Supply of Emergency Food Resources</p> <ul style="list-style-type: none"> <li>- District Controller, Food &amp; Supplies, Darjeeling</li> </ul>	<p>Will issue the necessary supplies after assessment of the requirement at the affected sites. Food supplies in the region of Darjeeling Sub Division by Sub Divisional Controller of Food and Supplies, Darjeeling. The Chief Inspector of Food and Supplies, Darjeeling will activate the pre identified M.R Dealers located at vulnerable points in consultation with the Block Development Officers. Necessary arrangement will be made to issue advance stock of food grains including K. Oil as rolling reserve at the identified M.R Shops to run the PDS in the event of loss of communication due to natural calamity</p>
8.	<p>Others</p> <ul style="list-style-type: none"> <li>- West Bengal State Electricity Development Corporation of India</li> <li>- B.S.N.L, Darjeeling and Siliguri</li> <li>- Public Works Department</li> <li>- Forest Division</li> <li>- Irrigation and Waterways, Siliguri</li> <li>- Agriculture</li> <li>- Animal and Resources Development</li> </ul>	<p>Control and Emergency operation in coordination with other stakeholders of the District</p>

## 5.2 Team Formation

Team Division	Early Warning/ Preparedness	Search & Rescue	Evacuation	Damage & loss Assessment
Darjeeling Dist.	IMD, Irrigation and Water department, Area Cyclonic Warning Center, Alipore, Kolkata	Civil Defense Volunteers, NDRF, SDRF, Police, locals, H.M.I team	Department of Disaster Management, Police, Army personnel	Department of Disaster Management, Planning Department, etc
	The Zonal SDPOs / Dy SPs and Circle Inspectors will hold meetings with BDOs prior to the onset of Monsoon season to identify flood/landslide prone areas, shelter, places for storage of food Materials. The said officers of the District Police and the District Police Control Room will inform all the units regarding the weather forecast and water levels of rivers etc. Contacts of important officers District Control Room is already functioning at Wireless Office Building, adjacent to Sadar Police Station, Darjeeling, DDMA Control Room	Armed Forces <ul style="list-style-type: none"> <li>- 3/1 Gorkha Regiment – Lebong</li> <li>- 8<sup>th</sup> Bn SSB, Khaprail</li> <li>- 33 corps, Sukna, BSF, North Bengal Frontier, Kadamtala</li> </ul> Disaster Response Forces <ul style="list-style-type: none"> <li>- Office of Coy Commander, 2<sup>nd</sup> Bn National Disaster Response Force</li> <li>- The SAP 10<sup>th</sup> Bn Dabgram, DMG, WBP, Barrackpore</li> <li>- West Bengal Fire and Emergency Service, Darjeeling</li> </ul>		District/SubDivision/Block/ Municipality/Panchayat Administration Department of Disaster Management and Civil Defence, Darjeeling, Government of West Bengal

## 5.3 District Incident Response System (IRS)

National Disaster Management Authority (NDMA) under section 6 of the DM Act 2005 necessitates the formation of Incident Response System (IRS) whereby each district is directed to form a team involving all the members from all the hierarchical administrative division in coordination with district line departments. It will be known as Incident Response Team (IRT) and will be formed at each block subdivision and district level. As per the magnitude of the calamity, the IRT will be activated.

District IRT	Roles and Responsibilities
Incident Commander (IC)	The IC being the over all in charge for the management of onsite response to any incident, s/he will obtain information, identify priorities and activate IRT, orient incident action plan, ensure systematic monitoring, coordination among different sections.
Deputy Incident Commander (DIC)	Perform as supporting commanding officer of the IC
Safety Officer	S/he will ensure the safety of responders and to anticipate hazardous /unsafe situations & review it regularly.
Information Officer	Prepare and release information to the media about incident with the approval of IC, jot down the decisions taken and direction issued and support IC for planning and coordinate with IMD and collect all weather information and disseminate to all concern.
Liaison Officer	S/he is the focal point of contact for all line departments, agencies, PRIs, ULBS participating in response.
Chief of Operation Section	S/he is responsible for directing only the required tactical actions to meet incident objectives. Perform such other duties as assigned by the IC
Chief of Planning Section	S/He is responsible for collection, evaluation and display of incident information, maintaining and tracking resources, preparing the Incident Action Plan (IAP). Will assess the requirement of additional resources, propose from where it can be mobilized and keep IC informed. This section also prepares the demobilization plan
Chief of Logistic Section	S/He is responsible for providing back end services and other logistic support like communication, food, medical supplies, shelter and other facilities to the affected communities and responders. Necessary coordination will be made with finance department to ensure availability of logistics
Chief of Finance & Administration	S/He is responsible for managing all financial aspects of response management. The section will ensure quick and effective procurement by maintaining the proper procedure and need to keep all records of procured items. S/he will also ensure scrutiny of cost involved and examine records of procured items. Perform such other duties as assign by IC

#### 5.4. Protocol for availing resources and other services from agencies :

As per the DM Act 2005 Section 65, if the District Authority or any officer as may authorized by it in this behalf that any resource, person, premises, vehicle are needed ,

- (a) Such authority may by order in writing requisition such resources or premises or such vehicle as the case may be and may make such further orders as may appear to it to be necessary or expedient in connection with their questioning.
- (b) Whenever any such resources, services, premises or vehicle is requisitioned under sub section 1, the period of such requisition shall not extent beyond the period for which such resource, premises, or vehicle is required for any of the purpose mentioned in subsection.
- (c) Compensation payable for the requisition of services/ resources/premises as per the Section 66 of DM Act 2005.

### 5.5. Check and certification of equipment in store

Details of Disaster Management Equipment at District Head Quarter purchased during 2017 Supplier: M/S Sunil Sharma, Govt. Contractor, General Order Supplier, Chandmari, Darjeeling Specific Use: Relief, Search& Rescue Operation. Manufacturer: PEDZEL. Date of Procurement : 21.03.2017		
Sl. No.	Name of equipment	Quantity (likely to be altered after its usage)
1.	Vizor for Helmet	1
2.	Hand Gloves	1
3.	Full Body Harness	1
4.	Full body Harness (Climbing)	1
5.	Dig Descender	1
6.	Decender	1
7.	Ascension-Right	1
8.	Ascension-Left	1
9.	Footape	1
10.	Rope Clamp	1
11.	Fall Arrester	1
12.	Fall Arrester Len Yard Mobile Fall Arrester Rescue	1
13.	Lanyard Progression	1
14.	Web Sling Webbing Flat Sling	4
15.	Anchor Sling	2
16.	Connector	4
17.	Connector	5
18.	Connector	5
19.	Connector ADM Trick Lock	1
20.	Swivel	1
21.	Rigging Plate for Anchor	1
22.	Pully Self Jamming Pulley-L	1
23.	Pully Double Pully Small	1
24.	Pully simple rescue	1
25.	Hauling Kit	1
26.	Pully Transport Pully	1
27.	Protec (Rope Protector)	4
28.	Knife Rescue	1
29.	Tool Kit Bag	3
30.	Safety Rope 200mm	2
31.	Safety Rope 100 mm	2
32.	Bolt Cutter	1
33.	Chainsaw Concrete	1
34.	Extension Cord 30 Mtr.	2
35.	Hammer	8
36.	Axe	4
37.	Hand Mike	1
38.	Laser Distance Measure	1
39.	Emergency rescueStretcher	1
40.	Search Light	6
41.	Torch Light 5 Cell chargeable	21
42.	Search Camera	1
43.	Chainsaw	1

**5.6 Modern Equipment Loaded In Civil Defense Rescue Van Stationed at District Headquarter Darjeeling**

Sl. No.	Name of Equipment	Quantity (likely to be altered)
1	Extension Ladder	1
2	Megaphone Shoulder sling	1
3	Shovel	2
4	Tendum Pulley	1
5	Florescent Reflective ID Jacket	20
6	Blade frame	1
7	Digging Bar	2
8	Extension Cord for Search Camera	1
9	Spade	2
10	Canvas Stretcher	3
11	Circular Saw	2

**5.7. Search and Rescue (SAR) Equipment available and updated in the District's IDRN (India Disaster Resource Network)**

sn	Nodal Department	Equipment (Chain saws and tree cutters)	No.	Contact Details	
1	District Head Quarter, Darjeeling	1	Chain saw (big)	1	D.D.M.O (9073936734) and SDDMO (8250566498)
		2	Chain Saw (small)	3	
		3	Axe with handle	3	
		4	Local axe	3	
2	Darjeeling Municipality	5	Chainsaw	2	Executive Officer Disaster Management Section (9775189812) and Municipal Engineer/Relief In charge (9733719979)
		6	Handsaw	2	
		7	Steel Rod Cutter	10	
		8	Hacksaw Frame	10	
		9	Hacksaw blade	50	
3	Matigara Block Office	10	Gas cutter	2	BDMO Matigara, (9547557892)
		11	Power Chain Saw	1	
		12	Axe	10	
		13	Rod Cutter	1	
		14	Saw machine	1	
4	Rangli Rangliot Block Office	15	Power Chain Saw	1	BDMO Rangli Rangliot (9434180996)
		16	Local axe	20	
5	Sukhia Pokhari Block	17	Power Chain Saw	1	BDMO Sukhia Pokhari (8670243347)
		18	Axe	2	
6	Darjeeling Pulbazaar Block	20	Axe with Handle	4	BDMO Pulbazaar (7007175313)
		21	<i>Gainti</i>	3	
		22	Chain saw	1	
7	Kurseong Development Block	23	Power Chain Saw	1	BDMO, Kurseong (78668 31050)
8	Mirik Development Block	24	Power chain Saw	2	BDMO, Mirik (8250716284)



9	Naxalbari Development Block	25	Bullet Chain Saw Cutter	1	BDMO in charge (9635611228)
10	Kurseong Sub Division	26	Wood Cutter	1	SDDMO, Kurseong (7063004536)
11	2nd Bn NDRF	27	Bullet Chain Saw	1	2nd Bn NDRF (7070000957)
		28	Hydraulic Cutters	1	
		29	Axe	2	
		30	Bolt cutters (shears)	2	
12	Darjeeling Forest Officer	31	Chain Saw	6	Nodal Officer, ADFO (980053681)
13	District Police & Home Guard, Darjeeling	32	Chain Saw	2	Nodal Offer, R.I Darjeeling (7908437497)
14	10th Bn SAP/SDRF	31	Chain Saw	10	O.C, SDRF (8436891509)
Total				160 nos.	Chain Saws - 34 nos.

Other Search and Rescue Equipments with Professional Responders			
Sn.	Name of the equipment	Quantity	Department
1	Inflatable Boat (14 feet PVC) without motor	1	SSB, Khaprail (Control Room 9434075326)
2	Rafting paddles	4	
3	Rafting Life Jacket & helmet	6	
4	Carabiner screw	12	
5	Tactical Light	43	
6	Climbing rope	100	
7	Rescue Pulli	1	
8	Huit Petzl (Figure 8)	1	
9	10.1 mm dynamic climbing rope	50	
10	canvas mitten	2	
11	seat harness	1	
12	OBM	Flood Water rescue equipment	2nd Bn. NDRF Control Room No. 9474061104 & 9474066838
13	Boat		
14	Foot Pump		
15	Channel		
16	Life Jacket		
17	Air Blwer		
18	Feul Pipe		
19	Tool Kit		
20	Lfe Buoy		
21	Fuel Tank		
22	Hammer		

23	Lighting Tower		
24	Gen Set all types		
25	OBM Boats	4	S.D.D.M.O – 7602999183
26	Inflatable Boat (for 12 nos.)	1	2nd Bn NDRF - 9474116775
27	Inflatable Boat (14 feet PVC) without motor	1	SSB, Khaprail – 9434075326

Equipment with the District Intelligence Branch: The district police have few equipment for emergencies like Lights, Ropes, spades etc. stored at Police Lines, Darjeeling. Apart from this, the rural Zone Police Stations namely Phasidewa, Naxalbari and Khoribari PSs make arrangements for boats, tyres etc. during flood situation.

The Sr. I.C Telcom, Wireless, Darjeeling will set up Wireless Sets prior to monsoon season at Sub – Divisional Hqrs., including at Phasidewa E.F Lines to monitor the weather, flood, landslides situation and inform the concerned ICs/OCs of PS for taking necessary action in coordination with Civil Department.

### 5.8 Warning Mechanism

- Contact List of Officers, S.A.E. and Gram Panchayat Secretaries for Early Warning System SMS Alert have been prepared at each unit. Receive entire information through the Police R.T. Sets available at Rangli Rangliot Police Station with cooperation from Mungpoo & 6<sup>th</sup> Mile Bazar Police out Post.
- For warning system: loudhailer/mike with battery will be kept at every OP/PP/TOP/IC including Kurseong P/S for warning system by the Police.

Source	Message	Action
Radiogram, Alipore Telecom, Area cyclonic warning centre, Kolkata, Regional Meteorological Center, Jalpaiguri	A weeks weather forecast over the region, fog warning, rainfall warning	Forwarded to all SDOs and BDOs through mail.
Siliguri irrigation and waterways directorate	Water level of rivers (Mahananda), Flood warning message	

- Landslide Early Warning System Experiment being conducted by the Geological Survey of India

### 5.9 Knowledge Management, Networking and Sharing

India Disaster Resource Network (IDRN). Website: idrn.gov.in – updated annually, Documentation of mitigation and preparedness practices adopted under the Mechanism of Disaster Management

### 5.10. Preparation of emergency kit which would include the following particulars :

Sn	Earthquakes/Landslides/Floods/Urban Floods
1	Battery operated torch. Extra batteries
2	Battery operated radio. Chargers
3	First aid kit and manual
4	Candles and matches in a waterproof container
5	Knife/Scissors
6	Chlorine tablets or powdered water purifiers
7	Essential medicines
8	Cash, Aadhar Card and Ration Card
9	Thick ropes and cords
10	Sturdy shoes
11	Safety helmet/whistle
12	Sheets/ blankets, waterproof Clothing
13	Personal valuables, Personal documents
14	Emergency food (dry items) and water (packed sealed)

### 5.11. Identified structures to be used as shelter points

Sl. No.	Subdivisions/Block/ Municipality	Shelter points (Schools)
Darjeeling Sadar Subdivision		
1.	Jorebunglow Sukhia Block	- Vulnerable areas and shelter points identified and listed - Alternate route in vulnerable areas along with their Evacuation Plan - Identified the List of safe shelter places with capacity in each
2.	Darjeeling Pulbazaar Block	- Additional Shelter Points identified and listed ( 3 to 4 Shelter points at each of the 23 GP)
3.	Rangli Rangliot Block	- The Block has earmarked Rescue Centers at each G.P in context to vulnerable areas and nearby Govt. Buildings/Schools/Clubs identified as Shelter points with respective Evacuation Plan along with Route Charts for reaching Temporary Rescue Shelter
4.	Darjeeling Municipality	- Identified Vulnerable areas with shelter points in each ward of the Municipality
Kurseong Subdivision		
5.	Kurseong Subdivision/Municipality	- Identification of vulnerable area in each ward and G.P, and assigned nodal contact person for each tagged with the respective shelter points
	Municipality/Block	- Listed the temporary shelters and their alternate routes
6.	Mirik Subdivision	
	Mirik Municipality/ Block/	- Alternate routes for some of the vulnerable areas with Identified Safe Shelters in each G. P
Siliguri Subdivision		
7.	Khoribari Block	- Hazard specific identification of vulnerable areas, - Identified G.Ps which are likely to be affected and the rescue shelters for each Identified G.P
8.	Matigara Block	- Hazard specific (Flood/Embankment breach, Earthquake, Fire) identification of vulnerable points, no. of people to be affected, nearest hospitals and the contact person prepared

9.	Phasidewa Block	- Identification villages in each G.P probable to be affected by floods, identified rescue shelters, and Evacuation Plan with route chart
10.	Naxalbari Block	- Vulnerable Points identified in the Block - Temporary Rescue Shelters along with Villages Covered

### 5.12. Department's Flood Shelters under the district of Darjeeling

S/n	Flood / Cyclone Shelter	Year of Construction	No. of persons that can be accommodated	No. and Name of villages tagged with this shelter	Total Tagged population	Difference between tagged population and capacity of shelter, if any	Remarks
1.	Flood Shelter at Samalbong, Nayanore G.P, Darj-Pulbazaar Block	2017	Approx. 40 persons	Entire Bijanbari and Samalbong Villages	Approx. 40 to 50	Total Population of block as per Census 2011 is 1,26,747 persons	-
2.	Flood Shelter at Thulung Gaon, Duptin G.P, Mirik Block	2017	-	-	-	Total Population of block as per Census 2011 is 45,788 persons	Final installment for completion of the Cyclone Shelter is awaited from the Department of Disaster Management
3.	Flood Shelter at Sukhia Pokhari	-	-	-	-	Total Population of block as per Census 2011 is 1,13,501 persons	Defunct

### 5.13. Block wise sites to serve as helipads (Annexure)

1.	Bijanbari	- GP wise List of Identified Temporary Helipads
2.	Rangli Rangliot	- List of Helipad Sites
3.	Khoribari	- Air Dropping Site
4.	Matigara	- Identification of sites to serve as helipads during emergencies
5.	Phasidewa	- Helipads for emergency
6.	Sukhia	- Identified sites to serve as Helipads during emergencies

### 5.14. Contact list of nodal line departments under respective Blocks of the District (Annexure)

1.	Bijanbari	- Contact List of Line Departments
2.	Kurseong	- Listed phone/mobile numbers of various line departments
3.	Khoribari	- Hazard specific wise identification of areas, G.P wise which are likely to be affected and the rescue shelters for each , nearest hospitals , fire stations and the contact person , identification of places to set up gruel kitchen,

		fodder distribution camp etc.
4.	Matigara	- Role and responsibilities of departments during the three phases of Disaster Management Cycle. - Hazard specific (Flood/Embankment breach and Earthquake, Fire) identification of vulnerable points, total people to be affected, nearest hospitals and the contact person. Various Department wise contact numbers at the block.
5.	Sukhia	- Department wise Contact persons for emergencies (Senchal Range Wildlife Division, Block Livestock Development Office , WBSEDCL, I.C.D.S, Agriculture Dept. Food and Supplies, Petrol Pump, NGOs, Information & Technology)
6.	Naxalbari	- Line Department Contacts

### 5.15. List of Gram Panchayat Staff contacts under respective Blocks of the District Darjeeling

1.	Bijanbari	- Gram Panchayat wise DM Plan (Vulnerable areas, contact person from each area, secretary, members, QRT, Relief Committee, shelter points, nodal person to be contacted during emergencies)-
2.	Rangli Rangliot	- G.P. Staff Members, Volunteer & Youth organizations & <i>Sai Samiti</i> of different areas have been approached for preparing action plans. Contact Nos. of other line Depts. and Panchayats. List of Local Resource Expertise and NGOs.
3.	Khoribari	- District, block and department and village wise contact details
4.	Matigara	- Important contact numbers from the block, Enlisted vehicles and equipment for emergency, - G.P wise enlisted contacts.
5.	Naxalbari	- Block Level Contacts - GP wise nodal resource persons and QRT

### 5.16. Formation of disaster management committees

1.	Kurseong	- Formed ward wise committee
2.	Khoribari	- Block level Disaster Management Committee has already been constituted. - Arrangement of Disaster Management duties, Crisis Management Team.
3.	Sukhia	- Block Level Disaster Management Committee - Block Medical Team and Emergency Medical
4.	Darjeeling Municipality	- Name and Contact details of the Municipal Disaster Management Team

### 5.17. Relief Stock kept available for distribution to the affected beneficiaries during emergency

S/N	Block/ Sub division	Tarpaulin	Woollen Blanket	Sari	Dhuti	Lungi	Male Wrapper	Children Garment		Salwar Kamez	Punjabi Pajama	DM kit
								Boys	Girls			
1.	District HQ	13409	390	6000	1900	3900	700	5820	5820	2300	2500	2073
2.	Pulbazaar	576	970	1625	1000	400	149	821	828	0	912	32
3.	Sukhia Pokhari	320	45	500	500	500	0	500	500	0	500	47
4.	Rangli Rangliot	335	555	762	1285	882	360	562	558	1185	355	48

6.	SDO Kurseong	902	244	397	399	135	726	22	0	200	199	15
7.	BDO Kurseong	896	205	288	394	125	626	220	218	0	220	10
9.	SDO Mirik	1027	300	0	50	90	45	298	299	149	200	15
10.	BDO Mirik	852	46	612	673	500	500	530	530	65	553	46
11.	SDO Siliguri	1080	167	176	193	245	32	12	28	300	199	5
12.	Kharibari	335	311	205	401	287	201	210	292	20	110	5
13.	Matigara	1643	674	190	129	10	55	42	46	10	500	9
14.	Phasidewa	1202	145	572	550	528	562	507	508	9	540	6
15.	Naxalbari	164	255	111	43	165	145	136	92	66	108	14
	Total	22741	4307	11438	7517	7767	4101	9680	9719	4304	6896	2325

The stock of relief materials are updated every forth night (15<sup>th</sup> and 30<sup>th</sup> of every month)

### 5.18. Arrangement of Transportation and other Logistical Support at vulnerable blocks

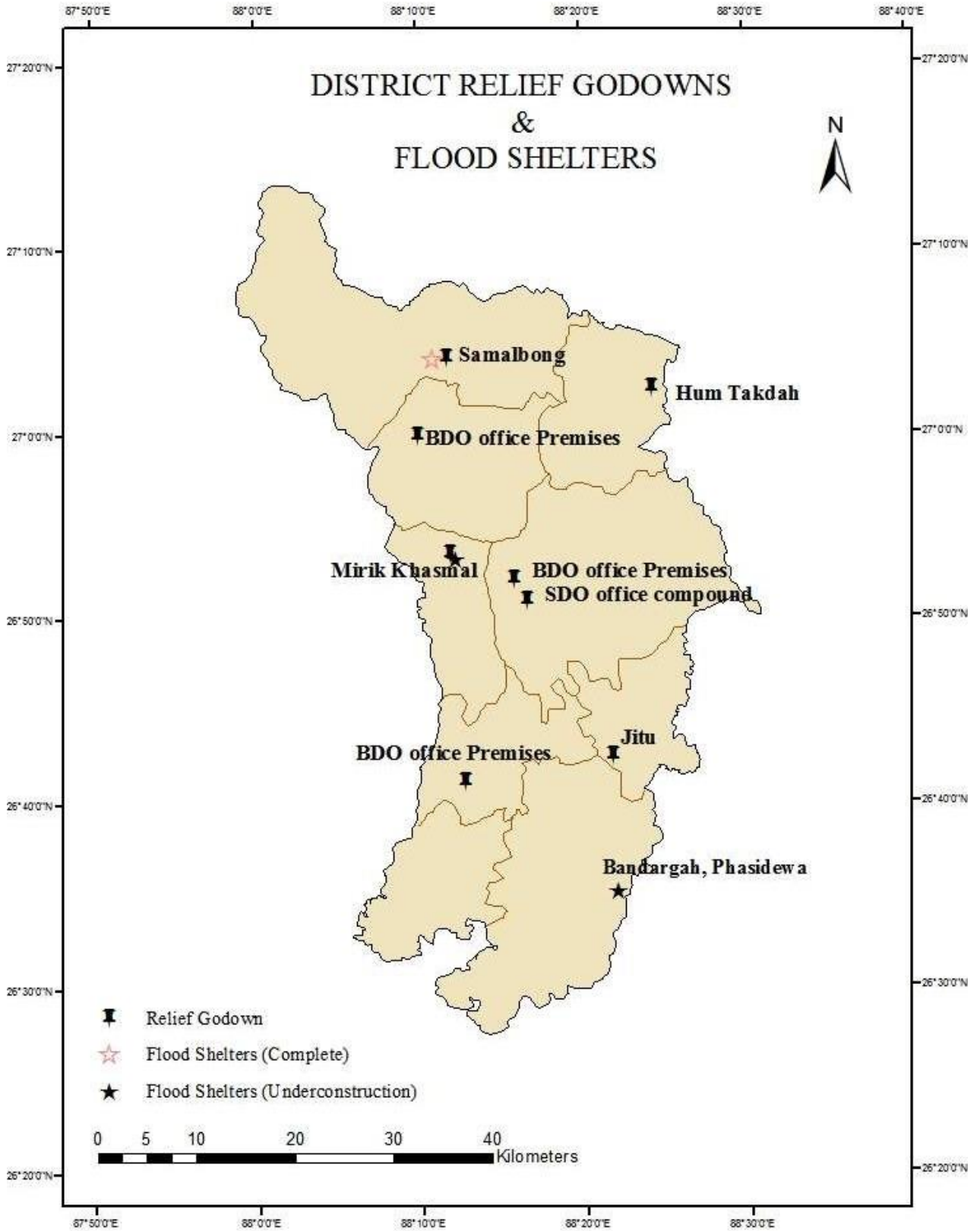
1.	Rangli Rangliot	- Annual Block level meeting on Disaster Management with all the Managers of T.G. & Cinchona Plantation and preparing action plan with regard to providing transports
2.	Kurseong	- For arranging transport of injured to medical treatment centers: stand by vehicles/ambulance will be kept at the P/S level. One separate standby traffic unit shall be established for smooth vehicular movement or any diversion of traffic, temporary police camps at required sites, a team consisting of one S.I. one A.S.I, 02 constables and 5 nos. Of civic volunteer will be engaged for inquiry into death records for the duty.
3.	Matigara	- Enlisted vehicles and equipment for emergency (Annexure)

### 5.19. Operational check list EOC/Control Room/communication arrangements

1.	Rangli Rangliot	- Every year from 01 <sup>st</sup> June – 30 <sup>th</sup> September, the Block HQ operates its Control Room round the Clock. G.P has its own Control Room in their respective area.
2.	Kurseong	- Listed control room in charge. For establishing communication with the control room: static SET/RT set will be kept at every OP/PP/TOP/IC including Kurseong PS for communication with the control room with trained persons by the Police department. Regular campaigning/ assistance booth/confidence building programme will be organized bringing awareness among the public and to check the rumours while strict actions will be taken against the anti-socials
3.	Matigara	- Establishment of block control room during monsoon. Block Coordination chart. Agriculture Disaster Management control room. - Agriculture Disaster Management control room.
4.	Phasidewa	- Set up of 24X7 Control Room at Block Head Quarter & Gram Panchayat. Enlisted important contact numbers for communication at the time of emergency
5.	Sukhia	- Control Room, Rapid Response Team

### 5.20. Incident Response Team/quick response team (QRT)/CD volunteers

1.	Kurseong	- Listed the quick response team (QRT)
2.	Kharibari	- G.P wise Civil Defense volunteers of Khoribari block. Incident response team.
3.	Matigara	- GP wise and Block Quick Response Team. Block level Rapid response team from health sector - List of Civil Defence volunteers - Formation of Quick Response Team at Block & G.P.level
4.	Sukhia	- Block and Gram Panchayat Level Quick Response Team Sector Wise man power with contact persons - G.P and Village wise Civil Defence Volunteers



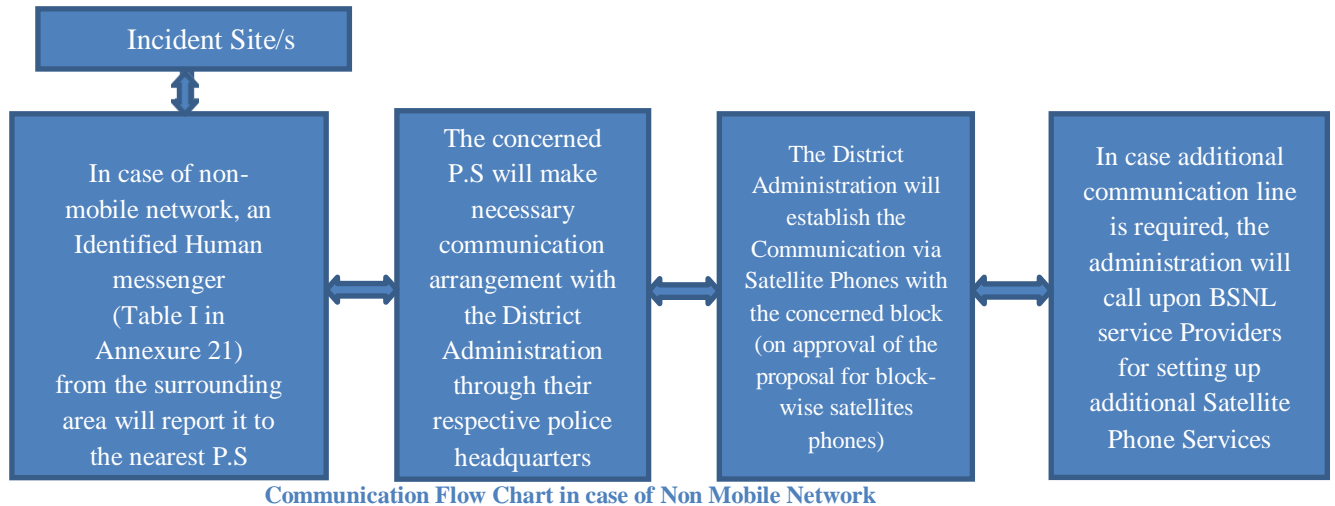


### 5.21. Crowd Management Plan of District Darjeeling

1.	Major Crowd Gathering Events - Melas and Festive Occasions	
	Sites/Places	Temple/Ground, Baro Kalibari Mandir at Balajhora under Raniganj Panishali Gram Panchayat, Khoribari Block
	Mitigation Measures	<ul style="list-style-type: none"> <li>- Planning for smooth running of event safely with concerned authorities, event contractors, venue owners, emergency service providers, first responders and local transport providers</li> <li>- Organizing as per the analysis of the expected crowd turn out by staggering the entry process, arrangement of barriers to keep pedestrian and Vehicle Separate, using fencing to keep emergency access route clear; employing volunteers to supervise entry and exit to keep the flow of crowd moving ; and keeping the pathway between attraction clear from obstacles</li> <li>- Installing CCTV camera at important points, LED Boards, Signage, Maps, Public Addressal System, etc.</li> <li>- Set up Medical Camps, Fire Extinguishers, Sand Buckets etc.</li> <li>- As the event is organized along the state highways, traffic management i.e. diversion through feeder roads will be executed</li> </ul>
	Department/ Stakeholders	Police and Civil Administration
2.	Major Crowd Gathering Events	Picnic Spot
	Sites/Places	Dudhia , St. Mary II G.P, Kurseong Block
	Mitigation Measure Departments	Deployment of QRT Members & Police Department (Garidhura O.P)
3.	Major Crowd Gathering Events	Weekly Haat/ Market
	Sites/Places	Rimbick, Lodhoma, Bansbotay, Sumbuck, Kainjalia, Bijanbari, Pulbazaar, Darjeeling Pulbazaar Block Middle area Sukhia Bazaar, Jorebunglow Sukhia Pokhari Block
	Mitigation Measures	Coordinating the concerned authority for ensuring safety and security; Police personnel/Civic Police Volunteers are deputed to control the movement of people and vehicles
	Departments	Gram Panchayat Officials, Police and Block Administration, along with NCC and NSS of H.S Sukhia H.S School, etc
4.	Major Crowd Gathering Events	Durga Puja Immersion, Sarodiya Priti Mela, Chaat Puja, Shopping Complex and Cinema Hall, INOX
	Sites/Places	Balason Ghat, Atharokhai Khela Math, Khalaibhaktari, City Center
	Mitigation Measures	Civil Defence Volunteers may be deployed at Ghat to avoid any incident. Coordinating with Event Organizer, Nirman Shayak, Volunteers etc
	Departments involved	Department of Disaster Management. Police, Fire Station, Panchayat , Nirman Shayak

## 5.22. District's Non Mobile Network Plan

In case of non-mobile network it is hereby planned to practice the usage of District's two Satellite Phones (IMEI NO. 35303244141279; IMEI NO. 353032044146062), Man Packs available with Darjeeling Police, Nearest Police Stations, identified Human Messengers having two wheelers, and Kurseong Radio Station during the emergence of any calamitous situation in District. The planned bottom up communication will be triggered from the incident site to the nearest Police Station via identified Human Messengers from each Block as depicted in the flow chart.



The Health Department will further provide the service of Senior Treatment Supervisors (STS) deployed in each Block Primary Health Centers who are equipped with health emergency kit and two wheelers as additional mobile human messengers.

AVAILABLE S.T.S AND MAN PACKS IN THE DISTRICT				
S/ N	POLICE STATION	MANPACK		STS UNDER BPHC
1.	Lodhoma P.S	1(Static)	1 (Mobile)	-
2.	Pulbazaar P.S	1(Static)	2 (Mobile)	-
3.	Sadar Darjeeling P.S	1(Static)	2 (Mobile)	-
4.	Mirik P.S	2(Static)	5 (Mobile)	Ni I
5.	Matigara P.S	-	-	Amit Chakraborty (9679477998,8906640481)
6.	Kharibari P.S	2		Nityananda Pal (9434344283)

In case the requirement for additional satellite phones arises, the administration will collaborate with the BSNL Darjeeling in setting up the network of additional available satellite phones with the BSNL Tele Service Providers.

### 5.23.Preventive Mitigation Plan For Biological Disaster (Covid-19)

Based on the guidelines of National Disaster Management Authority a biological disaster (Covid-19) management plan was prepared at the district level whereby the following measures were included:

Sl. no.	Basic Standard Operating Procedures	Departments
1.	Sensitization/ Trainings for first responders especially on basics of dealing with a biological emergency	D.D.M.A, Health Department, District hospital, NBMCH, Siliguri
2.	Extensive Coverage on Social Media, media, print and electronic media on do's and don'ts issued by Ministry of Health and Family Welfare	Darjeeling Himali Channel, Darjeeling T.V, District Information and Cultural Office, G.T.A, Siliguri Mahakuma Parshad, Municipalities
3.	Conduct Joint Review Meeting on situation awareness/ distribution of sanitizers	Department of Health and Family Welfare and District Administration
4.	Promote advisories on Travel, Hygiene, avoiding crowd contact, adopting social distancing, quarantine of people arriving from other countries, usage of personal protective equipment (masks, usage of hand sanitizers) and isolation of patients.	District Administration, G.T.A Darjeeling, along with the SDOs and BDOs
5.	Identify and enhance capacities of Isolation and Quarantine facilities in all Blocks and Subdivisions	District Administration, G.T.A Darjeeling, along with the SDOs and BDOs
6.	Avoid spread of fake news, advisories, rumors, and unnecessary information through proper media management	District Administration and District Information and Cultural Office, Darjeeling
7.	Provision of all essentials to affected people (especially migrants) in case of lockdown	Department of Disaster Management & Civil Defense; District Administration, Police and GTA, NGOs along with SDOs and BDOs
8.	Hold Coordination meetings with credible NGOs and other Civil Society Organizations in order to see that community cooperation is enhanced.	District Administration, Sub Divisions and Blocks
9.	Preparation of COVID-19 Control Room number at District/ Sub Divisions and Block level	District Administration, Sub Divisions and Blocks

Following guidelines vide Memo No. H&FW/120/20 dt. 22/03/2020, Vide Memo No.23-CS/2020 dtd. 23/03/2020, Vide Memo No.28-CS/2020 dt. 26/03/2020, Vide Memo No. H&FW/131/20 dtd. 24/03/2020, Vide Memo No.177-CS/2020/ dt. 18/05/2020 of the Chief Secretary, Government of West Bengal. The following measures are strictly complied with –

1. Directions were issued to Motor Associations regarding restriction on transportation of tourists to Darjeeling Hills.
2. The domestic airport at Bagdogra, Naxalbari block and the movement of connecting railways from New Jalpaiguri Station have been prohibited
3. Public transportation except for Emergency Service Functionaries viz. Hospitals/ Fire/ Groceries/ Gas are strictly monitored and regulated by the District Administration. Regular vigil is kept by police officials

4. Inter – District movement of stranded migrants are being allowed only under arrangement by the District Administration and screening procedures from respective blocks and Health Deptt' have been adhered to. The interstate movement permitted only for critical health patients and under special permission through COVID portal of the State Government has been adhered to.
5. All the educational institutions have been prohibited from exercising classroom academic sessions, and are encouraged to conduct online classes as much as possible.
6. The tea factories and estates in hill subdivisions are functioning by adhering to 25 % of staff rotation basis following social distancing norms.
7. All public places/Religious congregation places have strictly been prohibited
8. In case of declaration of areas with large COVID-19 outbreak the following guidelines are being adhered to
  - Demarcation of Containment zones
  - Strict perimeter control in the area of Containment zone to ensure no movement of public in this zone except for maintaining essential services.
9. Public Utilities viz. Postal Services, Banks, Distribution of LPG, Drinking water, petrol will remain operational with strict adherence to social distancing norms
10. Besides the distribution of monthly ration through respective PDS as per the prescribed scale, the Disaster Management Department is continuously distributing rice, wheat, oil, pulses, etc to the needy and stranded people. Fair price shop committees have also been constituted at blocks to monitor the daily process.
11. The department has activated five relief camps and two food camps in the plain subdivision to combat the food and shelter problem faced by the stranded migrants due to the nationwide lockdown.

Sl.No.	District relief arrangement			
1.	Activation 5 relief camps providing food and shelter	Bani Mandir, Siliguri	Providing Food, shelter with regular health supervision. Provision of interstate transportation after following due screening process.	
2.		Sri Vidyaguri Mandir, Siliguri		
3.		Buraganj Community Hall, Kharibari		
4.		Batasi Community Hall, Kharibari		
5.		Babu jagjiban Awas Yuwa Kendra, Naxalbari		
6.	2 Nos. of Food Camps	BDO Office, Matigara Block		
7.	Distribution of NGR/SGR/Cash GR	Blocks/Subdivisions of the District		
8.	Community Kitchen	G.T.A, Darjeeling		

### Identified Relief Shelters (Subdivision/Block Wise)

The following shelter points had been identified for the people if reported to have been affected due to natural calamity based on the norms of social distancing and basic protective facilities.

Sl. No.	Shelter Points (Covid Preparedness)	Blocks/Subdivisions	Inmate Capacity
1	297 Nos. Of Identified Shelter Point	Pulbazaar Block	1301
2	42 Nos. Of Identified Shelter Points	Rangli Rangliot Block	958
3	112 Nos. Of Identified Shelter Points	Sukhiapokhari	1668
4	14 Nos. Of Identified Relief Shelters	Kurseong Block	-
5	15 Nos. Identified Relief Shelters	Kursong Subdivision	-
6	65 Nos. Of Identified Shelter Points	Mirik Block	1315
7	5 Nos. Of Identified Shelter Points	Mirik Subdivision	300
8	13 Nos. Of Identified Shelter Points	Naxalbari Block	656
9	12 Nos. Of Identified Shelter Points	Phasidewa Block	1135
10	14. Nos. Of Identified Shelter Points	Matigara Dev. Block	2015
11	10 Nos. Of Identified Shelter Points	Kharibari Dev. Block	4600
12	5 Nos. Of Identified Shelter Points	Darjeeling Municipality	1350
Total – 604 nos. Detail List Of Shelter Points In Annexure		District Total	15298

### Identified Safe Homes for Covid-19 Management under District Of Darjeeling

Sn	Identified Safe Homes	Municipality/Blocks	Contacts Person
1.	Jamuni Tourist Guest house	Darjeeling Pulbazaar Block	Akash Tamang (8617650910)
2.	S.B Dey, T.B Sanctorium, Covid Care Center	Darjeeling Municipality	Assistant Superintendent (9832522293)
3.	Hathighisa Training Center	Naxalbari Block	
4.	Batasia Center	Kharibari Block	
5.	Kanchenjunga Stadium	Siliguri Municipal Corporation	

### Identified Quarantine Centers

The following centers functioned as quarantine centers and are registered in COVID portal for the same in the respective Department of the Govt. Of West Bengal

Sl No.	Quarantine Centers	Address	Inmate Capacity	Basic Protective Facilities can be arranged
1.	Civil Defence Resource Center	Hathighisa, Naxlabri Block	35	Yes
2.	ITI College, Limbutari, ( 2 buildings identified)	Limbutari, Phasidewa Block (9 kms from District Head Quarter)	130	Yes
3.	Kholigarh I.P.P Hospital	Singmari, Darjeeling		
4.	Batasia T.B Hospital	Batasia, Darjeeling		
5.	I.T.I College, Mungpoo	Takdah, Rangli Rangliot	40	
6.	Bijanbari Degree College	Pulbazaar Bijanbari	10	Supervisor (9735406988)
7.	Jamunay Guest House	Bijanbari Pulbazaar	24	Supervisor (956432215)
8.	G.T.A Guest House	Bijanbari Pulbazaar	11	Supervisor (9733060987)
9.	Mirik College	Mirik Block	75-100	-

10.	ITI Building Batasi	Khoribari Block		Yes
11.	Simulbari Pahasathi	Kurseong Block		Yes
12.	S B Dey Sanitorium	Kurseong Municipality		Yes
13.	Jore Pokhari Tourist Lodge	Jorebunglow – Sukhipokhari Block		Yes
14.	Kanchanjanja Auditorium Hall, Patlebas	Pulbazaar Block		Yes
15.	Youth Hostel, Darjeeling	Darjeeling Municipality		Yes

- Major COVID Hospital Functioning in the District – The Chang Hospital  
Capacity - 100  
No. of ICUs – 20  
No. of Ventilation - 9

- Control Room Numbers under the District of Darjeeling operated during COVID-19

S/n	Nodal Office	Contact Number (Landline)	Contact Number of Nodal Officers
1.	District HQ	0354 22 55 749	D.D.M.O 9073936734
2.	Kurseong SDO	0354 234448	Shri. C.K. Lama, SAAO-835057274
3.	Mirik SDO	9831949581	Shri. Mirdul Simany, WBSC (Exe)- 9831949581
4.	Siliguri SDO	7602999830	S.D.M.M.O 9073936943
5.	BDO Office, Rangli Rangliot	9434873640	B D M O 9434180996
6.	BDO office, Darjeeling Pulbazaar	7001973981	B.D.M.O 9749089333
7.	BDO Office, Jorebunglow	8670540712	B.D.M.O 7001904520
8.	BDO Office Kurseong	7866831050	B D M O 7001212454
9.	BDO Office Mirik	7478751062	B D M O 9734064596
10.	BDO Matigara	03532580400	B D M O 9547557892
11.	BDO Naxalbari	03532489491	B D M O IN CHARGE 9635611228
12.	BDO Office Phasidewa	7001896314	B D M O 7001896314
13.	BDO Office, Kharibari	9933876319	B D. M O IN CHARGE 9434809314
14.	Darjeeling Municipality	9434121738	Sri. Prasanat Rai Engineer-9733719979
15.	Mirik Municipality	9339630610	Shri Bhaskar Motay A.E-7001338460
16.	Kurseong Municipality	9547138468	Shri. Gobind Adhikary SAE-7908937639

### Transportation Arrangement for the Stranded People

The movement of stranded migrants strictly prohibited during Lockdown Phase 1 and 2 but few relaxations are allowed in Phase 3 after undertaking measures of–

- Thermal Screening in originating state/district
- Usage of Mask and Sanitizers
- Strict Adherence to Social Distancing

Helpline numbers for application of Entry and Exit passes for those with own arrangement have been issued along with detail instructions in government website.

- Inter State Transportation being undertaken as per the COVID Management strict guidelines.
- The GTA portal for incoming migrants has been a source of information for people coming in to Darjeeling hills.
- Pro Active Measures Undertaken By the District Police and Civil Administration
  - Screening in the form of setting up medical screening camps at all checkpoints [Panitanki, Dangujote, Pasupati, Manebhanjyang, Okaity Godhamdhura (Nepal Border) Chekarmari, Rangpoo (Sikkim Border), Bidhannagar Police Station] in collaboration with the District Medical HealthOfficers. Awareness by miking through PS vans and circulation of pamphlets in local language (Nepali). Schools, local media and taxi drivers were also taken on board for awareness generation. Issuance of helpline number for medicine delivery service for the elderly citizens
  - Halting all the public gatherings and sport events. Assurance of social distancing during purchase of essential commodities through circles demarcated for Customers queue at all such stores. Issuance of passes for essential commodities and services from local P.S.
  - Self Reporting of individual travel history by tourists from all the hotels and homestays
  - Number of transit points for Indo – Bangladesh and Indo- Nepal borders reduced for Bangladesh and Nepal citizens
  - Inter State movements subjected to intense surveillance and screening at Rohini More (for passengers entering hill subdivision) and Ramam Bridge (for passengers entering from Sikkim) assisted by medical teams stationed for screening
  - Extensive awareness programmes at all Tea gardens in close collaboration with the tea garden management
  - The porous border of Nepal practically sealed by conducting extensive joint patrolling with the SSB teams
  - Coordination with neighboring countries to ensure clear approach in dealing with the border issues in a seamless way
  - All tourist spots closed and the enforcement of restriction through local police presence.
  - Daily report of all the persons entering the district reported to IB under close surveillance
  - Close surveillance of rumour mongering and monitoring of the social media through a dedicated DIB cell.
  - Maintenance of liaison with market committee at local levels to ensure there is no hoarding of essential commodities or over pricing of goods, creating panic amongst the public. Hire additional vehicles for distribution of essential commodities such as food and medicines to the remote villages.
  - Local level surveillance regarding complaints of ostracization of any suspected persons in their local communities.

- Joint raids against reports of hoarding or over pricing, with the civil administration
- Coordination meeting with Jail Superintendents to ensure no failure of law and order in the jail premises. Intensification of night patrolling at all P.S to ensure no criminal activity takes place.
- Periodically update the tracking of all persons under home quarantine through local level CVPFs, Volunteers and Health machinery
- Ensuring protection of police force through high awareness and sensitization programmes among police force, mandating basic hygiene, provision of Protective Gears (PPEs), disinfecting Police stations, Barrack Lines, arms and ammunition
- Preparation of Sanitizers and masks by DRDC and BDOs through SHGs and distribution of the same as and when required.

#### 5.24. Medical Preparedness Measures of the office of the Health and Family Welfare, Darjeeling

Darjeeling District has the following institutional set up and resources for combating emergencies

- Nodal Contacts integrated in the District Emergency Operation Control Chart
- Institutional set up and resources

Sl. No.	Hospitals and Health Centers	Quantity	Medical Supplies
1.	District Hospital	2 nos.	Antiseptic Lotion, Benzyl Benzoate Application, Bleaching powder, Cetirizine Oral Drop/I.P/Syrup, Chlorhexidine Gluconate, Ciprofloxan Eye Drop, Gastric Antacid Tab, Dexamethasone Sodium Phosphate Inj.I.P, Dextrose Inj, Disinfectant Fluid, Drotavirine Tablet, Gentamycin Sulphate, Halazone Tablet, Ibuprofen, Levocetirizine, Levofloxacin, Levofloxacin etc.
2.	Sub Division Hospital	1 no.	
3.	Block Primary Health Center/ Rural Hospital	9 nos.	
4.	Primary Health Centers	14 nos.	
5.	Sub Centers	195 nos.	
List of Centers/medical supplies/equipments Annexed			

#### 5.25 Preparedness Measures undertaken by TEESTA Barrage Division

Control Room of Teesta Barrage under the I & WD located at entry point of Barrage controls all the canal regulator and barrage gates. The discharge data communicated through Whatsapp group through control room no. 9064161095. A screen monitor is also present at Jalpaiguri Irrigation Division to monitor the discharge.

Jalpaiguri Irrigation Division acts as nodal division. TLDP IV (U/S Coronation Bridge, Sevoke) communicate daily discharge data on hourly basis. It is the point of ascertaining incoming flood. The released discharge from TLDP IV takes 3-4 hours to reach barrage. Accordingly the barrage gates are operated.

Control Room operationalised 20\*7 manned by J.E's through a proper roster chart. This year's control room started from 25.05.2021 Barrage gate control operated by Electro Mechanical Wing on the instruction of Civil Wing. There is also the provision of Manual Gate operation

In case of Power failure, 2 nos. of generators are kept standby. There is flood alarming system with a provision of automatic opening of Barrage Gates

Office Personnel in Connection with Barrage Control Room-

- Mr. Sandip Roy, S.D.O/T.B.S.D –IV – 8436848202/ 7003713685
- Mr. Debabrata Dutta, E.E/T.B.D – 9432150241
- Mr. Dhanaranjan Das, Nodal J.E/T.B.S.D-IV – 7001567416



### 5.26 Preparedness Measures undertaken by TLDP IV, Kalijhora

- River Teesta is considered to be in Flood at TLDP IV when its discharge is higher than 1400 cumecs
- All spillway gates and mechanical equipment are thoroughly inspected before the start of the Monsoon Season
- Inflow Data is strictly monitored and the discharge data is released in a controlled manner.
- Flood warnings are issued downstream of dam by blowing sirens
- Dedicated dewatering pumps of adequate capacity are installed in the power station to avoid any flooding

s/n	Personal Protective Equipment	Tools and Equipment	Miscellaneous
1	- Safety Helmets	Electrical Hand Drilling Machine	Fire Tender
2	- Life Jackets	Radial Drilling Machine	Tata Mini Truck
3	- Safety shoes	Long Lathe 200mm bed length	Hydra 14 MT (Pick & Carry Crane)
4	- Welding Hand Gloves	Short Lathe with coping attachment	Tata tipper 4.5 mm
5	- Welding Jackets and Leg Guards	Universal Milling Machine 1520×300 mm table size	Water Tanker 10KL
6	- Welding Goggles and Helmet	Spindles 18 nos.	
7	- Safety Belts	Sharper Machines 525×350 mm	
8	- Ear plugs & Masks	Double Ended Grinding Machine 300 ml wheel center	
9		Power Hack Saw 300 & 250×250 mm	
10		Hydraulic press 100T	
11		Battery Operated Fork Lifter 3T	
12		Portable Electrical Drilling Machine 32 mm	
13		Hydraulic Working Platform 0.5T	
14		Welding Generators 40-320/400 A	
15		Pipe Bending Machines 25 to 75 mm	
16		Battery Operated Handling Cart 0.5T	

### 5.27. Preparedness Measures undertaken by P.W.D (Roads), Darjeeling Highway Division

Control Room No. 0353-2468055 (eedhds1g@gmail.com)			
Sn	Name of the Roads in the Hills	Length	Measures
1.	Garidhura Mirik Simana Busty Rd.	0.0 – 50.0 km	In this stretches already a tender has been called for clearance of landslide. If landslides will occur, it will be cleared on emergency basis
2.	Mirik Bypass	0.0 – 3.25 km	In this road, landslide will be cleared by agency from ongoing work on emergency basis
3.	Bungkulung Soureni Rd	0.00 – 7.60 km	
4.	7 <sup>th</sup> Mile Takdah to Glenburn Road	0.00 – 9.20 km	
5.	Kurseong to Pankhabari Rd	0.00 – 8.15 km	
6.	Peshok Mungpoo Rd	0.00 – 17.0 km	In this stretches already a tender has been called for clearance of landslide. If landslides will occur, it will be cleared on emergency basis
7.	Mungpoo Rambhibazaar Rd including Bhalukehope bypass	0.00 – 3.65 km	

### 5.28. Preparedness Measures undertaken by Siliguri Irrigation Division

- Vulnerable points / embankments have been identified for repair work, majority of which have been completed
- Response team under the control of Shri. Gautam Maity, A.E , Siliguri Irrigation Subdivision have been formed comprising of 5 nos. of Junior Engineers for administering strict vigilance of the vulnerable points
- Mahananda Barrage under the Control of Executive Engineer, Mahananda Barrage Division

### 5.29. Dam Breach Disaster Preparedness Plan

#### **Flood**

Alert Level and Warnings: To take care of the incidents at dam due to reasons such as landslides into reservoir, earthquake, adverse meteorological conditions, etc., alert and warning system with color codes (blue, yellow, orange and red) subject to the gravity of the situations has been established. The alert level Blue color is the lowest level & corresponds to a routine or normal situation, whereas the alert level Red color corresponds to a serious or catastrophic situation.

Discharge Measurement: Average hourly inflow is calculated based on outflow from Generating units, spillage from gates and increase/decrease in reservoir level based on reservoir capacity curve. In addition, discharge is also being measured and monitored regularly on hourly basis from G&D site at Dam, Kalikhola and G & D site near Coronation Bridge. The PowerStation has taken up the initiative to install two numbers Automatic Water Level recording Instruments one each at Tail end of Reservoir near Ryang Khola confluence in the upstream and one near Coronation Bridge.

#### **Earthquake**

In order to monitor and record the event of earthquake and its effects on Dam, 2 nos Accelerographs were installed one each at Dam Structure on S-1 Pier and one near CISF Barrack on left bank in free field in the downstream of Powerhouse/TRC. The instruments are connected on NHPC LAN for online data monitoring/ downloading from Corporate Office through the round the clock data logger. The data is analyzed by Geophysics wing of Engineering Geology & Geotechnical Division, Corporate Office, NHPC Faridabad. For accessing, monitoring and analysis of seismic data a centralized Real Time Seismic Data Centre has been established at corporate office. Severity of earthquake will be decided based on data analysis and communicated to the power station for further necessary action.

#### **Landslides**

Rock support measures, contour drains, retaining & breast walls have been provided at various places. Further treatment can be provided as per requirement. Proper drainage along the road side is maintained well before the onset of monsoon season to remove landslide, if any immediately. Besides this sufficient Nos. of Dumper Dozer and Cranes etc. are available with the PWD which assists to clear land slide/ clear roads. Road communication between Dam and Power House and colony are essentially kept in order.

#### **Fire**

Fire will be extinguished using the appropriate type of fire extinguisher and the debris will be separated and sent to the scrap yard. In case of other type of emergencies/disasters, the actions for post emergency situations shall be taken under the direction of Main Controller as deemed fit as per the requirement of the situations

### Preventive Measures

- Flood: Silt content in water at intake and downstream at Dam is monitored on hourly basis during monsoon season. It is necessary that all spillway gates and mechanical equipment for operating the gates be thoroughly inspected before the start of monsoon every year. Inflow data is strictly monitored.
- Earthquake: TLD-IV Power Station lies in Seismic Zone-IV as per Seismic Zoning Map of India. Seismic studies were carried out by Department of Earthquake Engineering, IIT Roorkee. Seismic coefficient of 0.22g for DBE condition has been adopted for the design of civil structures based on IS Specifications corresponding to Zone IV.
- Sudden Attack by Terrorist/ Anti-Social Elements: Private Security personnel have been deployed at the Dam & Powerhouse Entrance and patrolling the access road from NH-31A to Dam & Powerhouse .All the personnel including powerhouse shift staff are thoroughly frisked by the security staff at portal. Entry of the unauthorized vehicles is strictly prohibited. Required Nos. of armed security personnel are deployed at Power House entry gate. No private vehicles are allowed inside power house except VIP vehicles after the security check. The Dam complex is also guarded by security staff round the clock and restricted public vehicular traffic is allowed over the Dam. The entry of unauthorized persons is strictly prohibited.
- Bomb Threat : The following preventive measures must be adopted by security personnel and management of the TLD-IV PS as well as other agencies to prevent entry/ planting of Bomb inside the Dam complex and other installations:
  - a) Security Staff deployed at various Posts/ Barriers must remain alert and vigilant for men and materials.
  - b) Thorough searching of all visitors, contractors, their laborers, suppliers, employees and their belonging such as suit cases, bags, parcels and Tiffin carriers even with the help of metal detector.
  - c) Entry and exits at the Dam complex gate should be properly supervised by the officer deputed.
  - d) Visitors pass must be checked properly.
  - e) The personnel deployed at Dam complex should be kept on special watch particularly attendants and other laborers.
  - f) HR Department must ensure that character and antecedents of all employees and trainees and contract labors working are verified through police.
  - g) The personnel must ensure that all vehicles at the barriers must be thoroughly checked under the supervision of officers.
  - h) The management should issue instructions to all drivers not to park vehicle everywhere and they should carry out anti sabotage check for all the vehicles.
  - i) Vital installation should be guarded by security personnel and frequently checked by guard.
  - j) All the employees & visitors must display their ID cards to make it visible at all entrances.
- Action Plan for Flood like situation at Dam and earthquake (Annexure)

### **5.30. Crisis Management Plan of Airport, Bagdogra, Siliguri**

The Crisis Management Plan of Aviation Security Group, Bagdogra Airport, West Bengal details out the contingency plan for Chemical, Biological, Radiological and Nuclear Disasters; it also lays out detail SOPs for extremist attacks/sabotages/explosions/taking hostage/Law breakdown/ strike and Natural Calamities. The basic Standard Operating Procedures for handling Natural Calamity by the CISF have been included in the District Disaster Management Plan. However details of the Crisis Management Plan of the Bagdogra Airport will be integrated after vetting is completed by the concerned authority

Important Contacts and Standard Operating Procedures (Annexure)

### **5.31. Miscellaneous**

- Inclusion of Heritage buildings/sites under the district of Darjeeling (Annexure)
- Inclusion of list of Children's Home under the district of Darjeeling(Annexure)
- In case Foreign American Tourist Emergencies viz Arrest, death, victims of crime. Point of Emergency contacts (Annexure)
- Inclusion of Quick Response Team of Himalayan Mountaineering Institutes (Annexure)

### 5.32. Cold Wave Preparatory Measures

What is Cold Wave? Cold wave, heavy snowfall, fog and snow storms have emerged as one of the major weather hazards in recent years. Cold wave is a seasonal phenomenon specifically in the hilly regions of northern India termed as Core Cold Wave Zone (CWZ). Children and aged citizens are more vulnerable to these hazards. Indian Institute of Tropical Meteorology (IITM) data shows an increasing trend of cold waves in the last three decade

Occurrences of extremely low temperature in association with incursion of dry, cold winds from the north into the sub continent are known as cold waves. It is a rapid fall in temperatures within a 24 hour period requiring substantial protection for agriculture, health, livestock and environment. The extent of damage caused by cold wave depends on the temperature, length of exposure, humidity levels, and the wind speed at freezing temperature. There is a need for a multi-sectoral and multi dimensional approach for Disaster Risk Management for Cold Waves.

Hazard and Vulnerability of Darjeeling District: Darjeeling district is naturally a cold region with temperature varying from 25° C to near freezing points. The maximum temperature is usually reached during monsoon and the lowest temperature is reached during the cold winter, between December to March. The lowest temperature of the district remains around 10°C to (-) 3°C, depending on the elevation (Source: District Census Handbook 2011)

Action Point for Cold Wave: Mass awareness and sensitization programs of the Colour Code Early Warning alert issued as per the guideline of the National Guidelines throughout the district covering the four subdivisions and nine blocks

#### Colour Code early warning

Colour code	Alert	Warnings	Impact	Suggested Action
Green (No Action)	Normal day	Minimum temperatures are near normal	Comfortable temperature.	No precautionary action required.
Yellow Alert (Be Updated)	Cold Wave Alert	Cold wave conditions in isolated areas persist for two days.	<ul style="list-style-type: none"> <li>Moderate temperature. Chilly winds may aggravate cold at time.</li> <li>Cold is tolerable but mild health concern for vulnerable people. (Infants, pregnant women, elderly, people with chronic diseases etc.)</li> </ul>	<ul style="list-style-type: none"> <li>Avoid prolonged exposure to cold.</li> <li>Wear several layers of loose fitting, light weight; warm woollen clothing rather than one layer of heavy cloth.</li> <li>Cover your head, neck, hands and toes adequately as majority of heat loss occurs through these body parts.</li> </ul>

Orange Alert (Be Prepared)	Severe Cold Wave Alert	(I) Severe cold wave conditions persist for two days.	<ul style="list-style-type: none"> <li>An increased likelihood of various illnesses like flu, running/ stuffy nose or nosebleed,</li> </ul>	<ul style="list-style-type: none"> <li>Listen to radio; watch TV, read newspaper for weather updates/ forecasts.</li> </ul>
		(II) Though not severe, cold wave conditions persist for four days or more.	<p>which usually set in or get aggravated due to prolonged exposure to cold.</p> <ul style="list-style-type: none"> <li>Do not ignore shivering. It is the first sign that the body is losing heat. Get indoors.</li> <li>Frostbite can occur due to prolonged exposure to cold. The skin turns pale, hard and numb and eventually black blisters appear on exposed body parts such as fingers, toes, nose and or earlobes.</li> <li>Severe frostbite needs immediate medical attention and treatment.</li> </ul>	<ul style="list-style-type: none"> <li>Wear insulated/waterproof shoes.</li> <li>Moisturise your skin regularly with oil, petroleum jelly or body cream.</li> <li>Eat healthy fruits and vegetables rich in vitamin-C and drink lots of fluids to maintain adequate immunity.</li> <li>Avoid or limit outdoor activities.</li> <li>Keep dry, if wet, change clothes immediately to prevent loss of body heat.</li> <li>Warm the affected area of the body slowly with lukewarm water; do not rub the skin vigorously.</li> <li>If the affected skin area turns black, immediately consult a doctor.</li> <li>Maintain ventilation while using heaters to avoid inhaling toxic fumes.</li> <li>Take safety measures while using electrical and gas heating devices.</li> <li>Don't drink alcohol. It reduces your body temperature.</li> <li>Drink hot drinks regularly.</li> </ul>

Red Alert (Take Action)		<p>(I) Severe cold wave conditions persist for more than two days.</p> <p>(II) Total number of cold wave/severe cold wave/days exceeding six days.</p>	<ul style="list-style-type: none"> <li>Severe exposure to cold wave can lead to Hypothermia; a decrease in body temperature which causes confusion, shivering, difficulty in speaking, sleepiness, stiff muscles, heavy breathing, weakness and/or loss of consciousness. Hypothermia is a medical emergency that needs immediate medical attention.</li> </ul>	<ul style="list-style-type: none"> <li>Along with suggested action for orange alert, extreme care needed for vulnerable people.</li> <li>Regularly check on elderly neighbours, especially those who live alone. Stay indoors, if possible. Avoid unnecessary exertion.</li> <li>Locate designated public shelter nearby.</li> <li>In case of electricity or heating mechanism failure, take the affected person to such designated shelters.</li> <li>Seek medical attention as</li> </ul>
			<ul style="list-style-type: none"> <li>Frost and cold wave affect pulse crops and livestock.</li> </ul>	<p>soon as possible for someone suffering from frostbite/ Hypothermia.</p> <ul style="list-style-type: none"> <li>Do not give the affected person any fluids unless fully alert.</li> <li>Store adequate water as pipes may freeze.</li> <li>Move pets indoors. Likewise, protect livestock or other big animals from cold weather by moving them to an enclosure.</li> </ul>

## Cold Wave/ Frost

### Do's and Don'ts

#### Before

- Listen to the radio, watch TV, read newspapers for local weather forecast to know if a cold wave is round the corner.
- Stock adequate winter clothing. Multiple layers of clothing are more helpful.
- Keep emergency supplies ready.
- An increased likelihood of various illnesses like flu, running/ stuffy nose or nosebleed, which usually set in or get aggravated due to prolonged exposure to cold. Consult the doctor for symptoms like these.

#### During

- Follow weather information and emergency procedure information closely and act as advised.
- Stay indoors as much as possible and minimise travel to prevent exposure to cold wind.
- Wear multiple layers of loose fitting, lightweight, windproof warm woollen clothing rather than one layer of heavy clothing. Tight clothing reduces blood circulation.
- Keep yourself dry. If wet, then cover your head, neck, hands and toes adequately as the majority of heat loss occurs through these body parts.
- Prefer mittens over gloves. Mittens provide more warmth and insulation from cold, as fingers share their warmth and expose less surface area to the cold.
- Use hats and mufflers to prevent heat loss, Wear insulated / waterproof shoes.
- Eat healthy food to maintain the equilibrium of body temperature
- Eat fruits and vegetables rich in Vitamin-C to maintain adequate immunity.
- Drink hot fluids regularly, as this will maintain body heat to fight cold.

### In the case of hypothermia

- Get the person into a warm place and change clothes.
- Warm the person's body with skin-to-skin contact, dry layers of blankets, clothes, towels, or sheets.
- Give warm drinks to help increase body temperature. Do not give alcohol.
- Seek medical attention if the condition worsens.

### Don'ts

- Avoid prolonged exposure to cold,
- Don't drink alcohol. It reduces your body temperature, it actually narrows your blood vessels, particularly those in the hands, which can increase the risk of hypothermia.
- Do not massage the frostbitten area. This can cause more damage.
- Do not ignore shivering. It is the first sign that the body is losing heat - get indoors.
- Do not give the affected person any fluids unless fully alert.

### 5.33. Disaster Preparedness of the office of the Divisional Forest Officer, Darjeeling Forest Division

- Contact number of nodal officers integrated in the District's Emergency Control Room Chart
- Services that can be provided during emergencies :

Following Forest Rest House/Rest Sheds/Trekkers Hut etc under the control of the undersigned may be used by the officers/Staff of the Disaster management cell of District during the rescue operation provided it is vacant on that particular day.

Sn.	Location of Rest House	Capacity
1.	Takdah Range	60 persons
2.	Reang under Teesta Valley Range	100 persons
3.	Division Head Quarter, Darjeeling Forest Division at Barakakjhora	100 persons
4.	Samandin Forest Village under Rimbick Range	40 persons
5.	Maneybhanjyang under Tonglu Range	40 persons
6.	Dhodrey under Dhodrey Range	100 persons
7.	Darjeeling Head Quarter, Darjeeling Forest Division at Barakakjhora	100 persons
	Total inmates that can be accommodated in emergency	540 persons

The range office / beat office /unoccupied staff quarters / forest village community hall etc can be made available as a temporary rescue camp in case of emergency as well as for storing relief materials, materials, medicines

The Range Officers, Beat Officers and Staff of the affected areas can be brought to assist the rescue team in case of natural calamity/ forest fire etc

- Emergency Equipment available (updated in IDRN):

Sn	Particulars	Quantity
1.	Chain Saw	6
2.	Fire Beater	20
3.	Sickle	20
4.	Search Light	24
5.	Bush Cutter	1
6.	Blower	1
7.	Fire Extinguisher	15

### 5.34. Disaster Preparedness Measures of the Office of the Divisional Fire Officer, Darjeeling Division

- Updated contact numbers of the nodal persons and the station control room numbers integrated in the District's Emergency Control Room Chart
- Services that can be provide include 24x7x365 days of uninterrupted availability of the following fire stations manned with the well trained Fire & Emergency Services Officers & Personnel :

Sn.	Fire Stations Control Room	Contact No.
1.	Darjeeling Fire Station	0354-2259333/2252121
2.	Bijonbari Fire Station	8509020021/0354-2260503
3.	Kurseong Fire Station	0354-2344411
4.	Mirik Fire Station	9434074738/0354-2999358
5.	Siliguri Fire Station	101/2500029/0555/2365/4504/0353-2502222/1867
6.	Matigara Fire Station	0353-2571999
7.	Naxalbari Fire Station	0353-2488777



### 5.35. Disaster Preparedness Measures of the Office of the Coy Commander, 2<sup>nd</sup> Bn National Disaster Response Force, Paribahan Nagar Camp, Matigara, Siliguri

- Updated contact details of the NDRF officials integrated in the District's Emergency Control Room Chart

- Services that can be provided :

NDRF Team will move for OPS within 15 minutes after receiving the information

Capacity of the NDRF team include OPS of Search and Rescue Operation in Earthquake, Building Collapse, Landslide, aquatic disasters, CBRN emergency, high rise building rescue, Rope Rescue, vehicle accident in hilly terrain, and forest fire

- Emergency Equipment list updated in the digital portal of IDRN (India Disaster Resource network)
- Emergency Task Force at Regional Response Centre consists of three teams and these can be mobilized in case of emergency. Additional teams can be called from BN Headquarter on requirements.

### 5.36. Pre Monsoon Preparedness Measures of the District Authority for the Monsoon 2023

1. The annual monsoon preparedness meeting conducted on 27.04.2023 with the line departments, army, professional response forces (NDRF and SDRF) and all SDOs and BDOs
2. Updating nodal contacts for the integrated control room tagged with trained manpower
3. Updating available resources under each departments in the India Disaster Resource Network (IDRN)-Tree cutters, Chainsaws (Annexure), Slab Cutters, Rescue Boats, Emergency Lights, Life Jackets, Debris Clearance Tools, Satellite Phones, JCB Owners, Trained Volunteers, Ex Army Personnel
4. Check on Stock of Relief Materials at District, each Subdivision and Block –Available Tarpaulins, Disaster Management Kits, Blankets, Garments, Food Grains – Special G.R/Rice, Normal G.R, Cash G.R (Annexure) . Annual requirement submitted to the department for this FY 2023-24 vide memo no. 185/DMS dated 6.04.2023. (Annexure)
5. Repair and restoration of loose culverts and river embankments being undertaken by PWD and Water and Irrigation Departments, G.T.A, Darjeeling
6. Cleaning of main drains and all the connecting drains by P.W.Ds, Municipalities, Highways
7. BSNL and WBSEDCL on arrangement with alternative power restoration measures
8. Professional Response Forces –
  - a team of 25-26 jawans of 2<sup>nd</sup> Bn NDRF stationed at Pradhan Nagar Camp, Siliguri
  - 10<sup>th</sup> Bn SAP, Disaster Management Group (SDRF) at Dabgram
  - 8<sup>th</sup> Bn SSB at Khaprail, BSF , 3/1 Gorkha Regiment (Familiarization and Mock Drills will be conducted before the monsoon)
9. A team of Police forces under each O.C Police ( list of P.S with nodal contact person integrated in the district control room chart)
10. A team of 9 nos. Civil Defence Volunteers as Quick Response Teams (QRTs) at District Head Quarter
11. Recently trained 300 nos. of fresh volunteer under Aapda Mitra Scheme will also be tagged at identified points under each Subdivision and Block
12. Inclusion of new officials in the District's Disaster Management Whatsapp Group for weather posting real time weather warnings and timely reporting of incidents from blocks and municipalities

13. Testing the Landslide Early Warning System (LEWS) developed by the Geological Survey of India for the hill subdivision. This experiment has been undertaken at Darjeeling by a team of GSI since the monsoon of 2020. Many updates like sharing of maps, feedback and data, training the staff and assessment of the experiment have taken place with the Department of Disaster Management and GSI. Recently GSI has installed four rainguages at Goke, Tindharia, Takdah and Sukhia for capturing vagaries in rainfall pattern in the district's hilly terrain. Further, a proposal to establish a separate set engaging Civil Defence Forces throughout the district for collection of real time data have been submitted to the Department of Disaster Management vide this office memo no. 386/DMS dated 26.07.2022.
14. Collaborative Mock Drills and Familiarization Exercises may be conducted with Armed Personnel (3/1 Gorkha Regiment, Lebong) in coordination with the other Emergency Response Forces (NDRF and SDRF) before the monsoon 2023 (List of Mock Exercises undertaken annexed)
15. Miscellaneous: Meeting for reviewing monsoon preparedness with respective Emergency Service Functionaries (ESFs) will be conducted at each Sub Division and Block before the onset of monsoon 2023. Simultaneous meeting of all the Disaster Management Officers and subsequently with the G.P staff should also be undertaken for briefing on details of reporting.

# Chapter VI

## CAPACITY BUILDING AND TRAINING MEASURES

If we look at the meaning of capacity building, it can be seen as a by-product of effective training and learning. As per the United Nations International Strategy for Disaster Reduction (UNISDR) definition, Capacity is the combination of all the strengths and resources available within a community, society or organization that can reduce the level of risk or the effects of a disaster.

6.1. The training measures for the District of Darjeeling will be planned with the following objectives:

- To Sensitize and Strengthen the Coping Capacity of Communities
- Smooth Functioning and Coordination among multiple stakeholders
- To Mainstream Disaster Risk Reduction
- To Strengthen Structural Capacity

### 6.2. Capacity Building Plan 2023

Objective Training Module	Schedule	Resource Persons from	Target Audience
Sensitize and Strengthen the Coping Capacity of Communities	April-June	A.T.I/DDMA/SDDMA/BDMA/Municipality Disaster management cell/ Disaster management Department G.T.A/ Regional NGOs (Save The Hills)/ Regional College/University Lecturers.	Gram Panchayats, Line Departments, Govt. Authorities, Local communities, etc.
Coordination cum meeting among Stakeholders	Pre Monsoon (May)	Line Departments, DDMA/SDDMAs/BDMAs/Municipalities	Preparedness meeting among Stakeholders
Mainstream Disaster Risk Reduction	Oct-Dec	<ul style="list-style-type: none"> <li>- National Institute of Disaster Management, New Delhi</li> <li>- National Disaster Management Authority, New Delhi</li> <li>- Administrative Training Institute Kolkata, West Bengal</li> <li>- Superintending Geologist, Landslide &amp; Engineering Geology, Eastern Region, Geological Survey of India, Bhu- Bijan Bhavan. DK-6, Sec II, Salt Lake, Kolkata-91</li> </ul>	Stakeholders viz. P.W.D, Engineering Division G.T.A, Mahakuma Parishad, Municipality, etc

The capacity building and training has been designed to assure that the stakeholders up to the grass root levels are covered within the realm of District Disaster Management Cycle. Further the capacity building module would also include the mock drill exercises at each district hierarchical level in collaboration with various line departments viz. Fires, Police, CD volunteers etc.

6.3. Moreover, the scope of capacity building & training measures would cover the following:

1. A detailed inventory of Key Trainers from each block and subdivision.
2. Inventory of Trained professionals, engines, architects, masons, medical professionals, rescue specialist, etc.
3. List of expertise C D volunteers at district, subdivision and blocks
4. Technical expertise to manage Search and Rescue equipments likes Search Camera System 951-S, Multipurpose Search System, Incident Response System.
5. Community based Disaster Management Action Plan

6.4. District Mock Drill Exercise Chart				
Gram Panchyats/Blocks/ Municipality	Month (Tentative)	Hazards	Target Participants	Resource Group
Darjeeling Municipality	May / June 2023	Landslide/ River Valley Flood Earthquake/ Fire	Public (Rural & Urban)	DDMA/ SDDMA/ BDDMA/ Trainers/ CD volunteers/ Senior Staff Officer and Instructor (SOI)/ Fire department/NDRF/ SDRF etc.
Darjeeling Pulbazaar Block				
Rangli Rangliot Block				
Sukhia Block				
Kurseong Municipality				
Kurseong Block				
Mirik Block				
Siliguri Municipal Corporation	December /January 2023-24	Flood/ Earthquake/ Fire		
Matigara Block				
Phasidewa Block				
Naxalbari Block				
Khoribari Block				

# CHAPTER VII

## RESPONSE AND RELIEF MEASURES

The response phase in Disaster Management is a very crucial period which necessitates a proper holistic management approach. It is the phase of collective effort from all stakeholders with smooth coordination among all the responders. The response time and organization of responsibilities are to be structured and adhered to strictly, for which a detailed response and relief plan is to be followed.

7.1. Major aspects of Disaster Response would include–

1. Receipt of Warning
2. Instant flow of Information
3. District Emergency Meeting
4. Activation of Emergency Operating Centers
5. Resource Mobilization (Human and Material) and Management
6. Communication Coordination Committee
7. First Assessment Report (Damages, Casualties, Requirements)
8. Development of Checklist for further Emergency Support Functions(ESFs)
9. Information Dissemination
10. Demobilization

7.2. Hazard Specific (Landslide and Flood) Responsibility Matrix for emergency response functions for disasters where early warning is available:

Sl. No.	Time Frame	Task	Department/Agency	Responsibilities
1.	D-72Hr (3Days)	Inform, Communicate and Coordinate	District EOC, DDMA, Police and Fire Departments, Local administrations	Communicate the receipt of heavy rainfall warning with all the line departments, blocks, municipalities, activate EOCs/Control Room
2.	D-48 Hr (2 Days)	Deployment of Immediate Responders at each block and subdivisions	Chief Officer in Charge, District Disaster Management Authority	Inform CD volunteers, QRT, Line Departments, Mobile Resources, Emergency Equipment, vehicles for quick deployment. Assessment of highly vulnerable sites and make arrangements for evacuations
3.	D-24 Hr (1 Day)			
4.	D0 Hr			
5.	D+15 Mins	Immediate Response (Safety Shifting),  Reporting/Briefing From the affected site	First Responders (Community, Deployed CD volunteers, QRT, Police and Fire department ) Chief Executive Officer(District Magistrate)/OC-DM, EOC-DDMA	First hand evacuation, search and rescue by first responders. Reporting/communicating the info to State/National Level and severity wise requisition for assistance to prompt response and relief
6.	D+30 Mins	Arrangements for establishment of communication link	Telecom Service Providers (BSNL, Reliance Jio, Airtel, Idea), EOCs	Instruct deployment of Mobile emergency communication units to the affected areas for

			/Disaster Management Authority/ Police Dept.	Communication link. In case of Level II event, the state will take over the overall management
		Quick Assessment Report	Block/Subdivision/District DMA	Site/Area specific Damage and Need Assessment
		Emergency Meeting as per the intensity of calamity	Chief Executive Officer DDMA/SDDMA, DPDRO,G.T.A, Zilla Parishad /Heads of all line departments	Activation/ Deployment of need specific Emergency Support Functionaries (ESFs)
		Mobilization of resources and immediate rescue services	District Authority, Line Departments, Municipalities G.T.A, Zilla Parishads	Activate Line Departments/Agencies to quick restoration of basic utilities and critical infrastructures (Roads, Life Line Buildings, Electricity, Medical aids)
7.	D+2Hr	Mobilization of ESFs to the affected areas	Nodal heads of all line departments	Activate district IRS, basic civil services, medical aids, relief ration
		(i) Communication	Nodal heads of EOCs, TSP, DICO	Activation of ESF Follow the SOPs Coordinate with the concerned ESFs Monitor the work and reporting to IC
		(ii) Evacuation	NDRF/Police D/S/BDMA	
		(iii) Search and Rescue	NDRF (Kolkata), SDRF, Army (HQ Sukna) Fire Department, CD Volunteers	
		(iv) Medical Heath/Trauma	Directorate of Health Service	
		(v) Equipment Support	Disaster Management Authority, Municipalities, P.W.D (Roads), CD Volunteers	
		(vi) Warning/information dissemination	Nodal heads of EOCs, TSP, DICO	
		(vii) Drinking Water	PHE, Darjeeling	
		(viii) Electricity	WBSEDCL	
		(ix) Relief Food and shelter	Department of Food Supplies	
		(x) Debris and Road Clearance	Disaster Management Authority, Municipalities, P.W.D (Roads), CD Volunteers	
		(xi) Law and Order	Police Department(Police and Traffic)	
		(xii) Transport	Transport Department	
8.	D+3 Hr	Coordination, Supervision and Management of ESFs	All the concerned line departments and the ESF	Coordination , Supervision Management and timely reporting to the IC
9.	D+4 Hr			
10	D+ 12 Hr			
11	D+24 Hr	Management and Coordination of additional external services and support		Assessment of damage and loss. Arrangement of requirements. Management of resources and work

7.3. Hazard Specific (Earthquake, Fire, and Building Collapse) Responsibility Matrix for emergency response functions for sudden disasters where early warning is not available:

S/n.	Time Frame	Task	Department/Agencies	Responsibilities
1.	D+15	Community as First Responders Communication/Information	Locals , TSP, Police, Fire Disaster Management Authorities, units of the armed forces of the area	Safety shifting/taking protective cover as per the need of the situation Communicating the incident to IC, District/State EOCs Emergency Communication arrangements Setting up of camp EOCs
2.	D+30	Search and Rescue	Community, SDRF/NDRF(Kolkata)/Army	Agencies/Departments will Activate the ESFs, send QRTs Make arrangements for deployment of resources in consultation with the IC
3.	D+1hr	Emergency route Clearance and Evacuation	Community, Gram Panchayat Members, SDRF/NDRF, Army, DMA, CD Volunteers	Identification of the people to be evacuated. Evacuation through the clear alternate routes, at pre identified open grounds (Annexure II)
4.	D+2hr	Relief and emergency aid to the affected	CMOH, Medical Department NGOs, Ambulances, CD Volunteer & Home Guards, Army health dep't', NSS,NCC, Missionaries	Activation of ESFs Setting up of temporary relief camps at specific sites Mobilization of area specific reliefs to the camps for its distribution
5.	D+3hr	Rapid Assessment of the damages and affected community Reporting the requisition	Police, Fire, Disaster Management Authority, G.T.A, Mahakuma Parishads	Mobilization of ESFs, External resources as per the need, report the situation status to IC, Relief Commissioner at Nabanna, Kolkata
6.	D+4 hr D+12hr	Coordination, Supervision and Management of ESFs Requisition of additional resources/services	All the concerned line departments and the ESF	Coordination , Supervision Management and timely reporting to the IC
7.	D+24 Hr	Management and Coordination of additional external services and support		Assessment of damage and loss. Arrangement of requirements. Management of resources and work

The response mechanism for hazard specific incidents shall be activated as per the magnitude of disaster by the Incident Commander of the District with close coordination with all the nodal officers of the concerned line departments. The effectiveness of the response plan would be assessed after the completion of response mechanism; its analysis will be reviewed and improved accordingly. The response mechanism will be followed by the reconstruction and rehabilitation

## CHAPTER VIII

# RECOVERY, RECONSTRUCTION AND REHABILITATION MEASURES

---

The International Strategy for Disaster Reduction (ISDR) defines recovery as the “decisions and actions taken after a disaster with a view to restore or improve the pre-existing disaster living conditions of the stricken community, while encouraging and facilitating necessary adjustments to reduce disaster risk”. The ultimate objective of any crisis management is the restoration of devastated livelihoods.

The recovery measures can be classified into short term and long term measures

S/n	Short term would include	Long term would include
1.	Clearance of debris	Restructuring livelihoods
2.	Providing semi- permanent shelters	Building/redevelopment of a safer and more sustainable livelihoods
3.	Essential services	Planned drainage system
4.	Ensuring sanitation systems	Community participation approach
5.	Restoring lifelines	Mainstreaming Disaster Risk Reduction in recovery and development process
6.		Enhancing Safety standards

### 8.1 General Policy Guidelines

The International Recovery Platform (IRP) and the United Nations notes on recovery on nine sectors namely, (i) Shelter, (ii) Infrastructure, (iii) Gender, (iv) Livelihood, (v) Environment, (vi) Governance, (vii) Climate Change, (viii) Health, and (ix) Psycho-social support. The aim of the guidance is not to recommend actions, but to place before the personnel involved in risk reducing recovery process a menu of options.

### 8.2 Relief and Recovery Co-ordination

The district administration shall provide immediate relief assistance in cash or in kind to the victims of the disaster. In order to avoid imbalances on the scale of operations, duplication of efforts in some areas, gaps in others and misuse of resources, a proper framework for coordination will be established. The District Disaster Management Authority will carry out effective implementation of short term and long term Recovery plan.

The officials of the District/Subdivision/Municipality/Block administration, Gorkhaland Territorial Administration, Mahakam Parishad will maintain a continuous flow of information to monitor and coordinate the disbursement of relief assistance, covering all the affected communities. The long term recovery phase, whereby rehabilitation of the affected community becomes a challenging task, shall be adopted based on the magnitude of calamity, and due consultation with experts from Geological Survey of India, Kolkata, Department of Land Reform, Tea Corporations, Department of Forest, Municipality, and the Gorkhaland Territorial Administration.



### 8.3 Detailed Damage and Loss Assessment

The first step after stabilizing the situation by providing sufficient relief is to assess the damage, as a meticulously executed assessment exercise would provide an ideal base for eh rehabilitation.

For conducting the assessment, the DDMA will immediately coordinate with various blocks and line departments (Planning, Irrigation, G.T.A, Agriculture, Health, and Livestock) and NGOs (Anugalaya, Atree, Red Cross). The exercise would be carried out through multi – disciplinary teams which would go into all aspects of damage (social, psychological and economical) in participation with the local authority.

### 8.4. Restoration of

#### 1. Basic Infrastructure-

S/n	Departments/Agencies/Individuals/Organizations
1.	Shifting to Temporary Relief Shelters (identified shelters as per the list provided from each blocks)/Setting up of semi- permanent relief camps at the identified open grounds (block wise) by Block/Subdivision/District Administration with assistance from G.T.A and various Board Committees.
2.	Infrastructures like rural schools, water tanks, landslide protection, jhora protection, minor irrigational facilities, and water harvesting structures under Government schemes like MNREGA at village/Gram Panchayat Level.
3.	P.W.D (Civil), P.W.D (Engineering) for roads and infrastructures under P.W.D listed buildings
4.	Municipalities for public footpaths, drains in municipal areas.
5.	Darjeeling Engineering Division under G.T.A in case of infrastructures listed under their jurisdictional maintenance
6.	Private/Organisations//Corporates for residential/social/commercial high buildings on condition to compliance to West Bengal Municipality Building Rules

## 2. Essential Services-

1	As per the West Bengal Disaster Management Manual 2011 the basic financial relief assistance to the affected would include the following:  (i) Normal Relief Assistance (N.R.A) subjected to strict speculation of eligibility criteria  (ii) Ex- Gratia Grant to the bereaved families of the victims of Natural Calamity/Accidental Fire  (iii) Economic Rehabilitation Grant  (iv) Special Relief Assistance (Wheat/Rice) or Cash Relief	District/block administration
2	Food Supplies (Including baby foods)	Department of Food Supplies- Block and Subdivisions
3	Health Facilities	Health Department, Various scheme and programs for insurance of health like Swatha Abhiyan Yojana
4.	Water	PHED, Irrigation Department, G.T.A
5.	Drainage and Sanitation	Municipalities
6.	Electricity	WBSEDCL
7.	Education/Counseling	Education Department, Missionaries, Health Department
8.	Transport and Connectivity	P.W.D, R.T.O, Union/Associations, Listed contacts of Ambulance owners, Telecom Service Providers (BSNL, Jio Reliance, Airtel, Idea)
9.	Immediate Relief Material like Tarpaulin, clothing, blankets	District/Bloc Relief Stocks, Additional supply from voluntary organizations/NGOs/local administration

## 3. Livelihoods–

Constitution of Committee/Team involving District Welfare Department, Res Cross Society, G.T.A, Tea Corporations, Tourism Corporations, Health Departments, Education Departments etc. The committee in coordination with the District Administration will carry out livelihood generation activities for the affected especially women, children, widows, PWD. The livelihood support activities can be provided through various schemes under Welfare Department like MNREGAs, SHGs, Eco Tourism, Organic farming etc.

### 8.5 Reconstruction /Repair of

1.	Lifeline buildings/Social Infrastructures	District/Subdivision/Block administration, G.T.A, P.W.D, PRIs, and ULBs shall be encouraged at the local gram level.
2.	Damaged Buildings	Owner driven reconstruction of private/corporate buildings, Private Public Partnership in line with the assistance from the Govt. Municipalities, G.S.I , and standardization of techniques and materials for risk reduction structures , House Building Grants
3.	Promotion of Owner Driver Approach	NGOs ,Corporate Sectors, Engineering Div., G.T.A, District Planning Section

### 8.6 Rehabilitation /Resettlement Measures

S/n	Calamity	Task	Activities	Concerned Organization/Authorities
1.	Cyclone/ Landslides	Identification of available lands	Demarcation of all the existing available areas for resettlements	District Administration in consultation with Tea Boards, Forest Departments, Land Reform Departments etc.
2.	Flash Floods/Urban Floods/ Cyclones	Identification of Vacant Elevated Land		Mahakuma Parishads, Tea Boards, Forest Departments, Land Reform Departments etc.
4.	Earthquakes	Restructuring and Resettlements in the affected areas	Clearance of the Dilapidated structures and re-developing earthquake resistance buildings along with the utilization of local skills and resources	Planning Department, DDMA, G.T.A , State/National Disaster Management Authority

### 8.7 Disaster Resilience Insurance

The Legal Service Authorities shall endeavor to help the victims and the administration for reducing risk and assisting them to adopt disaster mitigation policies and strategies, reducing the vulnerabilities of the geographical and social situation and strengthening their capacities at all levels. The Legal Services Authorities shall take up the insurance claims of the disaster victims with the Insurance Companies for settlement of such claims. Negotiations may be undertaken with the Insurance Company officials for a settlement favorable to the victims. The victims who suffered substantial loss of their business and implements used in their avocations shall be helped by adopting proper restorative measures. For this purpose, efforts shall be made to make available financial assistance of nationalized banks and other public sector financial institutions. The Legal Services Authorities shall persuade the officials of such financial institutions to rise to the occasion for helping the victims.

## CHAPTER IX

# FINANCIAL RESOURCES FOR IMPLEMENTATION OF D.D.M.P

---

9.1. The Ministry of Finance, Govt. of India, has allotted financial assistance for strengthening Disaster Management Institutions, Capacity building and response mechanism in the wake of nature calamities in accordance with the schemes of relief funds.

These schemes are based on the recommendations of the successive Finance Commissions. While the budgetary provision of these funds is dealt with by ministry of Finance, the processing of request of the state government for these funds is done by the Ministry of Home Affairs (DM Division).

DM Act 2005 Section 48 (I) and (II) mandate that the state will ensure the establishment of following Funds at District Level:

1. The District Disaster Management Fund (Section 48 (I) clause(b))
2. The District Disaster Mitigation Fund (48 (II) clause(d))

Section 49 (I) mandates every Ministry or Department of the Govt. of India shall make provisions, in its annual budget, for funds for the purposes of carrying out the activities and programmes set out in its disaster management plan.

The District Disaster Management Authority, Darjeeling shall put the detailed proposal for the creation of District Disaster Mitigation and Response Fund.

District Disaster Mitigation Fund will be constituted and made available to the District Disaster Authority for meeting the expenses on mitigation activities (Structural and Non Structural preventive and preparedness) by the district.

District Disaster Response Fund will be constituted and made available to the District Disaster Management Authority for meeting the expenses for response relief and rehabilitation.

### 9.2 Disaster Risk Insurance/ Transfer

Insurance, reinsurance mechanisms and financial tools against natural and manmade disasters have rapidly increased over the time period for spreading the cost of losses both over time and over relatively large number of similarly exposed risks. The absence of Disaster Risk transfer means that the government has to bear a huge cost of compensation. Considering that the assistance provided by the government for rescue, relief, rehabilitation and reconstruction needs cannot compensate for massive losses on account of disasters and for which new financial tools such as catastrophe risk financing, risk insurance, catastrophe bonds, micro finance, and contingent credit facilities and reserve funds, insurance etc. will be promoted with innovative fiscal incentives to cover such losses of individuals, communities and the corporate sector.

The Insurance Regulatory and Development Authority (IRDA), India has framed micro insurance regulation, covering insurance for personal accidents and healthcare for individuals, family and assets like houses, livestock, crops etc. Similarly Environmental Relief Funds under Public Liability Insurance Act 1991, enacted for providing relief to chemical accident victims. Linkages with govt. insurance schemes like Rasktiya Swatha Bima Yojana, Aam Admi Bima Yojana can be extensively taken up for risk transfer, including livestock insurance by animal husbandry department.

9. 3. Other financing options for immediate relief from disasters would include:

- (i) Providing House Building Grants
- (ii) Grants from various developmental boards
- (iii) H.B Grant from G.T.A

The grant in aid shall be provided to the affected populace as per the rule of West Bengal Disaster Management Manual 2011.

Over and above the provisions of the SDRF/SCCF (75% Centre and 25% State sponsored) from NDRF/NCCF (100% Centre sponsored) in the wake of calamities of severe nature after being placed before the High level Committee (HLC) is headed by Finance Minister.

9. 4. Emergency Procurement, Accounting and Compensation

As per section 50 of the DM Act 2005 the financial provisions are as under:

Whereby reasons of any threatening disaster situation or disaster the National Authority or the State Authority or the District Authority is satisfied that immediate procurement of provisions or materials or the immediate application of resources are necessary for rescue or relief:

It may authorize the concerned department or authority to make the emergency procurement and in such case, the standard procedures requiring inviting of tenders shall be deemed to be waived;

A certificate about utilization of provisions or materials by the controlling officer authorized by the National Authority, State Authority or District Authority, as the case may be, shall be deemed to be a valid document or voucher for the purpose of accounting of emergency, procurement of such provisions or materials.

Section 66 of the DM Act 2005 provides norms for payment of compensation for emerging requisition of resources, vehicles, premises etc. for rescue operations.

9.5. Besides these, DDMA in coordination with various line departments will identify other financing options for restoration of infrastructures and livelihoods.



# CHAPTER X

## PROCEDURE, MEHODOLOGY FOR MONITORING, EVALUATION, UPDATION AND MAINTENANCE OF DISTRICT DISASTER MANAGEMENT PLAN

---

10.1 The DM Act 2005, section 31 clause (4), mentioned that the District Plan shall be reviewed and updated annually, and as per sub section (7) the District Authority shall review from time to time, the implementation of the Plan and the issue such instructions to different departments of the Govt. in the district as it may deem necessary for the implementation thereof. In this regard, the District Disaster Management Authority, Darjeeling shall have the responsibility of annually updating, maintaining and reviewing the District Disaster Management Plan

### 10.2 Proper Monitoring and Evaluation of the DDMP

The DDMA, Darjeeling will conduct regularly checks to determine the adequacy of resources, partnership and coordination mechanism between various stakeholders and line departments, post disaster evaluation mechanism, periodic uploading of resources on India Disaster Resource Network (IDRN) and conducting Mock Drills. Review Meetings before and after monsoon period will be organized by the DDMA under the chairmanship of District Magistrate, Darjeeling to review various disaster management activities in the district. All the concerned departments/agencies/G.T.A Disaster Management Cell shall participate and give recommendations on specific issues on Disaster Management and submit their updated reports for inclusion in DDMP

### 10.3 Post Disaster Evaluation Mechanism for DDMP

A team comprising Disaster Management Officers, Professionals, technical experts, engineers from municipality will conduct spot enquiry, assess the damages and accordingly put up for relevant measures. The data collected/forwarded will be cumulated for enhancing mitigation measures.

### 10.4 Schedule for updating DDMP

The approved DMPs from each block, subdivision, G.T.A, and nodal departments shall be submitted at the district headquarter consequently after the completion of post monsoonal review meeting. The yearly data of disastrous incidents, their causes, damage assessments, actions taken/proposed/planned shall be incorporated and submitted within the end of the year, for its further processing and compiling of District Disaster Management Plan.

### 10.5 Uploading the updated plans

The approved plan shall be uploaded at the district website [darjeeling.gov.in](http://darjeeling.gov.in) by the district NIC department under the guidance from DDMA

## 10.6 Mock drills

The mock drill exercises calendar shall be prepared in consultation with the concerned departments and organization. The approved calendar will be circulated among all the concerned line departments/blocks/subdivision for scheduling the dates as per the respective action plans (draft mock drill exercises calendar in chapter VI DDMP- 2023). The mock exercises reports from each block/subdivisions/municipalities stating the effectiveness of Emergency Support Functionaries, and Standard Operating Procedure, identification of Gaps and lessons learnt shall be submitted to the District Administration for further up gradation of the plans after the drills.



# CHAPTER XI

## STANDARD OPERATING PROCEDURES (SOPS) AND CHECKLIST

---

The Standard Operating Procedures are the basic and immediate response plan for the various Emergency Support Functionaries (ESFs) based on the prevalent hazardous profile of Darjeeling District. It provides basic concept of the operations and responsibilities of Disaster Management Team, Nodal and Supporting Agencies. The SOPs have been designed in context to the objective, scope, organizational setup and is to be followed by the ESFs when the Incident Commander Activates the response Plan.

### 11.1. SOPs for Earthquake/Building Collapse

The disaster from Earthquake/Building Collapse is the phenomena with no warning and can bring any scale of damage in the district comprising highly compact concrete settlements. The District's IC will activate the ESFs after receiving the intimation from nodal officers of concerned departments. After the situation in under control, she shall declare the end of Incident Response System and issue instructions to withdraw the staff deployed in emergency duties. Following SOPs are designed to guide and initiate immediate actions.

<b>1. ESF</b>	<b>Communication</b>
Nodal Agencies	DICO, BSNL
Supporting Agencies	(i) Block/District EOCs (ii) District TSP (Airtel, Jio Reliance, Vodafone and Idea). (ii) HAM Radio Operators (Planned)
Planned Actions	(i) The nodal person will activate the ESF and intimate/coordinate with his supporting officers setting up emergency control room in all the pre-identified vulnerable sites. (ii) The Team will establish an all call system on telephonic network for notification from and to the affected sites. (iii) Establish a network with IMD/State EOC for information about the magnitude of the quake and accordingly notify public on likely aftershocks and protective actions to be taken. (iv) The nodal person will inform the IC about the restoration of Telecom services and alternate lines for communication, and accordingly deployment of QRTs at the incident sites with equipment and resources. (v) The team will coordinate and monitor the situation, and arrange staff required to operate establish systems.
<b>2. ESF</b>	<b>Search and Rescue operation</b>
Nodal Agencies	NDRF(Kolkata), SDRF, Army (HQ Sukna) Fire Department
Supporting Agencies	(i) Police (ii) CDVolunteers (iii) Home Guards (iv) Community(First Responders)

Planned Actions	<ul style="list-style-type: none"> <li>(i) The team leader will activate the ESF and give instructions to the QRTs to reach the incident sites</li> <li>(ii) The Team Leader will coordinate with the IC, judge the situation, coordinate in deputing rescue teams to enter worst affected areas</li> <li>(iii) He will coordinate with technical experts, safety coordinators and material coordinator for quick response in case of any requirement in conducting rescue operations. Coordinating ESFs- Law and Order, Relief, Evacuation</li> </ul>
<b>3. ESF</b>	<b>Evacuation</b>
	NDRF/PoliceD/S/BDMA
	<ul style="list-style-type: none"> <li>(i) Fire Department</li> <li>(ii) Civil Defense</li> <li>(iii) Home Guards</li> <li>(iv) Gram members</li> <li>(v) Community</li> <li>(vi) NGOs</li> </ul>
	<ul style="list-style-type: none"> <li>(i) Team leaders will take decision based on the prevailing conditions about which people/areas require immediate evacuation</li> <li>(ii) On directions of IC, and the coordination among ESF, team leaders will perform evacuation. He will instruct the team to initiate evacuation of the areas expected to be exposed to more threats in future</li> <li>(iii) The QRT shall move along with adequate materials and resources to carry out evacuation. People will be directed to move towards safer areas identified by the technical experts</li> <li>(iv) The team leader will designate in charge of relief centers and keep in touch with them for regular head count and care of evacuees.</li> <li>(v) The team members (police,fire,CD volunteer,Home Guards) may have to go from site to site/building to building to check on the emergency situation and the evacuation process.</li> <li>(i) The preplanned routes to reach and transport essentials to be used if the case requires with sound knowledge about the assembly points</li> <li>(ii) Police and fire dept. to check the traffic on evacuation routes. Coordinating ESFs- Law and Order, Search and Rescue, Food and Shelter</li> </ul>
<b>4. ESF</b>	<b>Law and order</b>
Nodal Agencies	Police Department(Police and Traffic)
Supporting Agencies	Civil Defense and Home Guards
Planned Actions	<ul style="list-style-type: none"> <li>(i) Deployment of QRTs to maintain law and order at reported incident sites, and will coordinate the activities viz.</li> <li>(ii) Quick Assessment of the situation</li> <li>(iii) Cordon off the site to restrict movement of curious onlookers, vehicles and pedestrians</li> <li>(iv) Control and monitor traffic movement</li> <li>(v) Support and coordinate with local administration</li> <li>(vi) Prepare updates on law and order situation every 2 hours and brief the authorities concerned</li> <li>(vii) Ensure law and order at assembly points and evacuation and relief centers</li> <li>(viii) Control cases of looting and exploitation in the affected areas</li> <li>(ix) Provide traffic diversions to ease movement of response vehicles to incident site</li> <li>(x) Gather and disseminate information about the traffic flow on alternate routes for decongestion</li> <li>(xi) Contacts to be maintained with nearest hospitals for making emergency arrangements for receiving injured persons. Coordinating ESFs- Communication, Search and Rescue, Transportation, Help lines etc.</li> </ul>

<b>5. ESF</b>	<b>Medical Response and Trauma Counseling</b>
Nodal Agencies	Directorate of Health Service
Supporting Agencies	All hospitals, NGOs, Ambulances, CD Volunteer & Home Guards, Army health dept.‘’, NSS,NCC, Missionaries
Planned Action	(i) Ensure the adequate number of medical professionals to reach the site including specialist in handling fractures, etc (ii) Team leader with the respective medical superintendents of major hospitals should be responsible to prepare a mass casualty plan before hand for accommodating the expected demand
	(iii) Ensure sanitation at relief camps (iv) Provisions of adequate necessary treatments (v) Trained professionals for psychological support (vi) Set up temporary information center at hospitals with the help of communication ESF (vii) Supervise and monitor for additional requirements and the resource persons (viii) Coordinating EFS- Search and Rescue, Evacuation, Communication
<b>6. ESF</b>	<b>Water Supply</b>
Nodal Agencies	PHE, Darjeeling
Supporting Agencies	Irrigation Department, G.T.A, P.W.D, Flood Control depts., private companies/agencies
Planned Actions	(i) The team leader will ensure the QRTs are on the site with required resources (ii) He shall be ensuring uninterrupted supply of drinking and sanitation water for meeting arising requirements (iii) He shall coordinate with the transport coordinator for replenishing the water supply (iv) Carry out the task of repairing all damages to water supply system (v) Arranging alternate storage of potable water supply at temporary shelter points (vi) Ensure restoration of potable water (vii) Plan for emergency accommodation of water supply in or near temporary shelters (viii) Ensure cleanliness of the sanitation facilities, relief shelters, and local commandant post Coordinating ESFs- Shelter, Relief, Evacuation, Medical, Search and Rescue
<b>7. ESF</b>	<b>Relief Food Supplies</b>
Nodal Agencies	Department of Food Supplies
Supporting Agencies	NGOs, G.T.A, Municipalities, D/S/BDMAs
Planned Actions	(i) The team leader will activate ESF on receiving the information about the incident and will inform the supporting agencies (ii) Food coordinator would gather information about the locations of shelters and number of persons housed in each of these shelters (iii) He/She will guide QRTs to reach the rehabilitation centers to provide food packages (iv) He/She will keep on coordinating about the distribution of food items to the evacuees and will give appraisal to the IC (v) In case of shortage of food items, additional arrangements of the supply will be ensured Will coordinate with other international agencies in equal distribution of the relief food
<b>8. ESF</b>	<b>Relief Shelter</b>
Nodal Agencies	G.T.A, Board Committees, Mahakuma Parishads
Supporting Agencies	Planning Department, Disaster Management Department, Tea Boards, Land Reform, Forest Department

Planned Actions	<ul style="list-style-type: none"> <li>(i) The team leader would be in-charge of rehabilitation centers who will ensure number of people evacuated, care of evacuees, and availability of essential supplies</li> <li>(ii) Team Leader will respond to queries about missing persons, pass on the messages to the evacuation and rescue related coordinators</li> <li>(iii) QRTs will help in arranging temporary shelters, food and sanitary facilities Ensure that injured victims get the medical treatment</li> </ul>
<b>9. ESF</b>	<b>Equipment Support, Debris and road Clearance</b>
Nodal Agencies	Disaster Management Authority, Municipalities, P.W.D (Roads), CD Volunteers
Supporting Agencies	Disaster management & CD Volunteers, Police, Fire, Transport department, private construction agencies
Planned Actions	<ul style="list-style-type: none"> <li>(i) The team leader will activate the ESF on receiving the information of disaster from EOCs.</li> <li>(ii) Team Leader will inform the nodal supporting agencies</li> <li>(iii) Will be coordinated among the nodal agencies in mobilization of resources through the IDR database</li> <li>(iv) The respective supporting agencies will contact their respective personnel to move the equipment/resources to the central warehouse</li> <li>(v) The equipment like JCB, concrete cutters identified block wise will be transported to the site</li> <li>(vi) As per the information the nodal officer of Debris road clearance will make an assessment of the roads and build structures at the site and surrounding areas</li> <li>(vii) The nodal officers of supporting agencies will immediately start debris clearance operation to enable movement of the affected sites</li> <li>(viii) Review of the current situation is taken up by the nodal agency to update the supporting agencies and to delegate their respective personnel to take precautionary measures to de-routes for the transportation ESF to be operational</li> <li>(ix) Inspection of all the roads and rail way lines and structures within the disaster site and surrounding</li> <li>(x) Team leader will also ensure proper corpse disposal and post mortem by coordinating with ESF on medical response</li> <li>(xi) Check on refueling of some equipment and technical devices is to be maintained for uninterrupted operation. Therefore all the on-scene services need to be identified and arranged so that operation can be continued without any problem</li> </ul>
<b>10. ESF</b>	<b>Help lines, Information Dissemination</b>
Nodal Agencies	NIC, DICO
Supporting Agencies	Local electronic Media channels, AIR Kurseong
Planned Actions	<ul style="list-style-type: none"> <li>(i) Coordinator will transfer an adequate information to the large number of reporters arriving on scene and attempting to interview response teams and officers so that unwanted rumors can be reduced</li> <li>(ii) Designate one specific individual and an alternate press officer to join the team of press officers</li> <li>(iii) Coordinator should try to communicate the timely and right information so that confusions and rumors can be reduced</li> <li>(iv) Compile the list of telephone numbers of local radio, televisions and other related personnel who can help in air announcement</li> <li>(v) Provide the desired support to the press officers with secretariat support, photocopy machines, and means of communication with overall command of the response operations</li> <li>(vi) Establish a firm policy among all the local officials and response personnel as to who should speak or should not speak to media</li> <li>(vii) Ensure that a key emergency response person updates the status at certain intervals</li> </ul>
<b>11. ESF</b>	<b>Electricity</b>
Nodal Agencies	WBSEDCL

Supporting Agencies	P.W.D (Electrical), Police Department
Planned Actions	Team Leader activates ESF by informing the HQ and Field Team and the supporting agencies. To avoid cases of electrocution, the instruction may be given by IC, coordinator to the concerned officers of the WBSEDCL to shut down the power supply immediately. Provide backup/alternate source of power during emergency
<b>12. ESF</b>	<b>Transport</b>
Nodal Agency	Transport Department
Supporting Agencies	Motor Vehicle department, railway, private associations

Planned Actions	<ul style="list-style-type: none"> <li>(i) Direct the local transport coordinator to direct the drivers and coordinate the transport activities during emergencies</li> <li>(ii) Closely liaison with the communication and evacuation coordinators</li> <li>(iii) Arrange for the fleet of vehicles at a pre-designated locations so that they can transport the affected population of safer areas</li> <li>(iv) Transporting people of vulnerable areas to the safer places</li> <li>(v) Also transporting required equipments, materials, and personnel etc</li> </ul>
<b>13. ESF</b>	<b>Crops</b>
Nodal Agency	Agriculture Department
Supporting Agency	Irrigation Department
Planned Actions	<ul style="list-style-type: none"> <li>(i) Assessment of damaged crops</li> <li>(ii) Assessment of Areas destroyed</li> <li>(iii) Restoration of the area under relevant scheme</li> </ul> <p>Must have measures defined in department's Disaster Management Plan</p>
<b>14. ESF</b>	<b>Livestock</b>
Nodal Agencies	Animal Husbandry Department
Supporting Agencies	Irrigation Department, ULBs, PRIs
Planned Actions	<ul style="list-style-type: none"> <li>(i) Prepare a record of details of animal carcasses retrieved</li> <li>(ii) Identify Owners of the livestock and hand over the animal carcasses</li> <li>(iii) Photograph all unidentified animals carcasses preferably before transportation for disposal</li> <li>(iv) Transport unidentified or unclaimed animal carcasses to the designated site for disposal</li> <li>(v) Maintain a record of carcasses buried or handed over</li> <li>(vi) Ensuring the safety of the incident site from carcass infections and spread of disease</li> <li>(vii) Must have measures well defined in the department's Disaster Management Plan</li> </ul>

## 11.2. SOPs for Monsoon Related hazards (Landslide/Cyclone/Flood)

Monsoon hazards usually occur in certain months and the warning signs of such hazards can be observed and accordingly immediate actions can be planned

The flood response system will be activated on occurrence of heavy rain. The Incident Commander will activate all the ESFs. She will issue instructions to all the concerned ESFs nodal officers to keep the resources, task forces, assistance ready. The EOC (HQ) and other control rooms at the district level, sub district, and block control rooms shall be activated with full strength. Once the situation is totally controlled and normalcy is restored, the IC shall declare the end of Emergency Response and issue instructions to withdraw the staff deployed in emergency duties.

11.2.1. Flood		
1.	ESF	Communication
	Nodal Agencies/officials	At sansad level, the G.P member/nirman sahayak At G.P level, G.P Prodhan/Staff (Exe. Asstt. Secretary) At Block/Subdivision Level, BDO/SDO to DM(IC) For district emergency DM to PS, Nabanna
	Course of Actions	Communicating incident to GP/Block, Alert people by miking publicly or word of mount or cycling, communicating the incident toSDM/DM.

2.	ESF	Rescue Operation
	Nodal Agency	G.P member/nirman sahayak (sansad level) At G.P level, G.P Prodhan/Staff (Exe. Asstt. Secretary) ICDS Supervisor, BDO/SDO at block/subdivision level Arrange for NDRF/Army/BSF if required District will provide relief materials to GPs through Block
	Course of Actions	Arrange Preliminary Rescue, mobility support if required, providing rescue boat, mobilize workers/helpers to attend the affected, provide logistic support for rescue operation, SDO to provide relief materials to blocks
3.	ESF	Law and order
	Nodal Agencies	I.C/O.C of Police
	Course of Actions	Deployment of force where required for maintaining law and Order/Security of people
4.	ESF	Relief Shelter and essentials
	Nodal Agencies	G.P member/nirman sahayak (sansad level) At G.P level, G.P Prodhan/Staff (Exe. Asstt. Secretary) Inspector (F&S), BDO at block level

	Course of Actions	Activation of ESF, Shelter Provision (identified shelter points), distribution of tarpaulins, drinking water, provide food/fodder, provide relief materials to GPs, Start gruel kitchen if required, mobilizations and coordination of ESFs(Health, ARD, PHE, Agriculture, F&S, Police, ICDS,SI of Schools, Fisheries, sanitation). To mobilize food inspectors, dealers and distributors , supply of kerosene & food grains/chira/gur
4.	<b>ESF</b>	<b>Damage and loss assessment</b>
	Nodal Agencies	ADA (crops), BLDO (livestock), FEO at block level
	Course of Actions	Assess damage of crops/animals, send requisition for mini DM kit and compensation, fodder & medical aid to affected animals by LDA, assess damage of pisciculture and to send requisition fro compensation
5.	<b>ESF</b>	<b>Medical Response</b>
	Nodal Agencies	Health Supervisor , ARD at G.P level, BMOH, BDO at block level
	Course of Actions	Provision of First aid, and necessary medical, mobilize the medical teams and set up medical camps at the affected areas
6.	<b>ESF</b>	<b>Restoration and Reconstruction</b>

	BSNL	To ensure connectivity during the period and restoration of the same
	WBSEDCL	To ensure restoration of electric supply at the incident sites
	NH Authority/Irrigation/ Asst. Engineer, PWD	To ensure restoration of their affected structures
	PHE	To ensure supply of drinking water
	O/C Fire and Emergency Service	Assist in rescue operation
	SC (F & S)	To mobilize the inspectors, dealers and distributors
	Dy. CMOH	To mobilize the medical team and set up medical camps at the affected areas
	Agriculture	To assess damage of crops and to send requisition of compensation
	D.F.O, Raiganj	To mobilize his rangers/forest staff

11.2.2. Landslide	
<b>1. ESF</b>	<b>Early Warning Mechanism</b>
Nodal Agency/Department	Will receive the information on rainfall intensity from IMD, ..... SDMA control room,
Supporting Agencies	DDMA, Panchyats, concerned line departments , G.T.A disaster management cell

Course of Action	Dissemination of the warning to divisions, blocks, panchyats, flashing warning signals on regional channels and radio networks, inform locals/villagers about the Warning using vehicles mounted with loudspeakers.
<b>2. ESF</b>	<b>Evacuation when there is warning</b>
Nodal Agency/Department	Disaster Management Authorities, G.T.A DM Cell
Supporting Agencies	Municipalities, Panchayats
Course of Action	On receiving the warnings, the high risk zone shall be assessed to make a decision whether to evacuate specific communities/population. If the zones are found be at risk, the people will be asked to evacuate and take shelter at the identified rescue Shelters points/community halls.
<b>3.ESF</b>	<b>Evacuation when there is no warning</b>
Nodal Agency/Department	Disaster Management Authorities, G.T.A Disaster Management Cell, Fire, Police
Supporting Agencies	Municipalities, Panchayats, CD Volunteers, Homeguards
Course of Actions	After the notification of disaster, send the Quick Response Team and CD volunteers to the site, Evacuate the people from affected sites to the safe place. Deploy teams for law and order maintenance, traffic management as well as cordoning specific areas, Establishment routes, shelter and other logistic arrangement, setup information desk or helpline, Assess if further assistance from NDRF is required.
<b>4. ESF</b>	<b>Search and Rescue</b>
Nodal	NDRF

Agency/Department	(Kolkata), SDRF, Army (HQ Sukna) Fire Department
Supporting Agencies	(iv) Police (v) CD Volunteers (vi) Home Guards (vii) Community (First Responders)
Course of Action	(iv) The team leader will activate the ESF and give instructions to the QRTs to reach the incident sites (v) The Team Leader will coordinate with the IC, judge the situation, coordinate in deputing rescue teams to enter worst affected areas (vi) He will coordinate with technical experts, safety coordinators and material coordinator for quick response in case of any requirement in conducting rescue operations. (vii) Coordinating ESFs- Law and Order, Relief, Evacuation
<b>5. ESF</b>	<b>Relief Operation</b>
Nodal Agencies/Department	Directorate of Health Service, Municipalities, DMA, Water, Food Supplies department, G.T.A Boards
Supporting Agencies	WBSedcl, P.W.D, NGOs, Red Cross Society, vets



Course of Action	Undertake sub-division wise/block wise/panchayat wise relief needs assessment in terms of food, water, shelter, sanitation, clothing, and utensils, medical and other critical items. Identify suitable and safe facilities and establish relief camps, establish adequate lightening arrangement at relief camps, adequate security, airdrop dry and nonperishable food to inaccessible locations, make temporary shelter arrangements, medical facilities, arrange for psychosocial support for victims at camps, availability of baby foods, especial medical aid for pregnant women, maintenance of proper records of documents of beneficiaries and relief distribution. Ensure transportation facilities. Firewood, utensils, gruel kitchen necessity, vetnery arrangement in case of injured animals etc.
------------------	--

<b>6. ESF</b>	<b>Law and order</b>
Nodal Agency/Department	Police Department(Police and Traffic)
Supporting Agencies	Civil Defence and Home Guards
Course of Action	<ul style="list-style-type: none"> <li>(xii) Deployment of QRTs to maintain law and order at reported incident sites, and will coordinate the activities viz.</li> <li>(xiii) Quick Assessment of the situation</li> <li>(xiv) Cordon off the site to restrict movement of curious onlookers, vehicles and pedestrians</li> <li>(xv) Control and monitor traffic movement</li> <li>(xvi) Support and coordinate with local administration</li> <li>(xvii) Prepare updates on law and order situation every 2 hours and brief the authorities concerned</li> <li>(xviii) Ensure law and order at assembly points and evacuation and relief centers</li> <li>(xix) Control cases of looting and exploitation in the affected areas</li> <li>(xx) Provide traffic diversions to ease movement of response vehicles to incident site</li> <li>(xxi) Gather and disseminate information about the traffic flow on alternate routes for decongestion</li> </ul>

	(xxii) Contacts to be maintained with nearest hospitals for making emergency arrangements for receiving injured persons
<b>7. ESF</b>	<b>Restoration of Essential Services</b>
Nodal Agencies/Department	P.W.D, Municipality, WBSEDCL, G.T.A, Panchayats, Planning Section, Tea Boards, Land Reforms
Supporting Agencies	District, Subdivision and Block administration, all the concerned line departments, rural development
Course of Action	Assess, prioritize and develop work plan for road and debris clearance, restore power supply, restoration of telecom services, restoration of road networks, temporary bridges, etc
<b>8. ESF</b>	<b>Dead Body Disposal</b>
Nodal Agency/Department	District/Subdivision/block/municipality/G.T.A
Supporting Agencies	Tehsildar, gram panchayat members, ward councilors, NGOs
Course of Action	Establish ward/village level committee for identification of dead bodies, prepare a record of details of the bodies retrieved in the Dead Body Inventory Record Register, allocate individual identification number, photographs, prepare body identification form, arrangement for transportation of dead bodies and handing over to the next of kin, or to the nearest hospital. Coordinate with NGOs and locals for support.
<b>9. ESF</b>	<b>Carcass Disposal</b>
Nodal Agencies/department	Animal Husbandary, District/Subdivision/block/municipality/G.T.A
Supporting Agencies	Police, Tehsildar, gram panchayat members, ward councilors, NGOs
Course of Action	Prepare a record of details of the animal carcass retrieved, identify owners of the livestock and hand over the animal carcasses, photograph all the unidentified animal carcasses preferably before transportation for disposal, make arrangement for transportation of unclaimed carcasses to designated site for disposal, and maintain record of carcasses buried or handed over.
<b>10. ESF</b>	<b>Information and Media Management</b>
Nodal Agencies/Department	Incident Commissioner, Disaster Management Authority
Supporting Agencies	DPRO, DICO, NIC
Course of Action	Establish a media center at EOC or a case convenience site, designate official spokesperson, prepare press releases, time and frequency of press conference, set up interaction times of media with senior officers, scan media reports on disaster response and accordingly take necessary actions

## DOS AND DONTS:

### 1. LANDSLIDES

<p><b>What To Do Before A Landslide</b></p> <ul style="list-style-type: none"> <li>• Do not build near steep slopes, close to mountain edges, near drainage ways, or natural erosion valleys.</li> <li>• Get a ground assessment of your property.</li> <li>• Contact local officials, state geological surveys or departments of natural resources, and university departments of geology. Landslides occur where they have before, and in identifiable hazard locations. Ask for information on landslides in your area, specific information on areas vulnerable to landslides, and request a professional referral for very detailed site analysis of your property, and corrective measures you can take, if necessary.</li> <li>• Watch the patterns of storm-water drainage near your home, and note the places where runoff water converges, increasing flow in channels. These are areas to avoid during storm.</li> <li>• Learn about the emergency-response and evacuation plans for your area. Develop your own emergency plan for your family or business.</li> <li>• Minimize home hazards: <ul style="list-style-type: none"> <li>○ Have flexible pipe fittings installed to avoid gas or water leaks, as flexible fittings are more resistant to breakage (only the Gas Company or professionals should install gas fittings).</li> <li>○ Plant ground cover on slopes and build retaining walls.</li> <li>○ In mudflow areas, build channels or deflection walls to direct the flow around buildings. <i>Remember:</i> If you build walls to divert debris flow and the flow lands on a neighbor's property, you may be liable for damages.</li> </ul> </li> </ul>
<p><b>What To Do During a Landslide</b></p> <ul style="list-style-type: none"> <li>• Stay alert and awake. Many debris-flow fatalities occur when people are sleeping. Listen to a NOAA Weather Radio or portable, battery-powered radio or television for warnings of intense rainfall. Be aware that intense, short bursts of rain may be particularly dangerous, especially after longer periods of heavy rainfall and damp weather.</li> <li>• If you are in areas susceptible to landslides and debris flows, consider leaving if it is safe to do so. Remember that driving during an intense storm can be hazardous. If you remain at home, move to a second story if possible. Staying out of the path of a landslide or debris flow saves lives.</li> <li>• Listen for any unusual sounds that might indicate moving debris, such as trees cracking or boulders knocking together. A trickle of flowing or falling mud or debris may precede larger landslides. Moving debris can flow quickly and sometimes without warning.</li> <li>• If you are near a stream or channel, be alert for any sudden increase or decrease in water flow and for a change from clear to muddy water. Such changes may indicate landslide activity upstream, so be prepared to move quickly. Don't delay! Save yourself, not your belongings.</li> <li>• Be especially alert when driving. Bridges may be washed out, and culverts overtopped. Do not cross flooding streams!! Embankments along roadsides are particularly susceptible to landslides. Watch the road for collapsed pavement, mud, fallen rocks, and other indications of possible debris flows.</li> <li>• Be aware that strong shaking from earthquakes can induce or intensify the effects of landslides.</li> </ul>
<p><b>What To Do After a Landslide</b></p> <ul style="list-style-type: none"> <li>• Stay away from the slide area. There may be danger of additional slides.</li> <li>• Listen to local radio or television stations for the latest emergency information.</li> <li>• Watch for flooding, which may occur after a landslide or debris flow. Floods sometimes follow landslides and debris flows because they may both be started by the same event.</li> <li>• Check for injured and trapped persons near the slide, without entering the direct slide area. Direct rescuers to their locations.</li> <li>• Help a neighbour who may require special assistance - infants, elderly people, and people with disabilities. Elderly people and people with disabilities may require additional assistance. People who care for them or who have large families may need additional assistance in emergency situations.</li> <li>• Look for and report broken utility lines and damaged roadways and railways to appropriate authorities. Reporting</li> </ul>

potential hazards will get the utilities turned off as quickly as possible, preventing further hazard and injury.

- Check the building foundation, chimney and surrounding land for damage. Damage to foundations, chimneys, or surrounding land may help you assess the safety of the area.
- Replant damaged ground as soon as possible since erosion caused by loss of ground cover can lead to flash flooding and additional landslides in the near future.
- Seek advice from a geotechnical expert for evaluating landslide hazards or designing corrective techniques to reduce landslide risk. A professional will be able to advise you of the best ways to prevent or reduce landslide risk, without creating further hazard.

Source: USGS Landslide Preparedness

## 2. INTENSE RAINFALL

### Actions to be taken before Intense Rainfall

- Become familiar with the land around you. Slopes, where landslides or debris flows have occurred in the past, are likely to experience them in the future
- Buildings should be located away from known landslides, debris flows, steep slopes, streams and rivers, intermittent- stream channels, and the mouths of mountain channels
- Observe the patterns of storm-water drainage on slopes near your home, and watch especially the places where runoff water converges, increasing flow over soil-covered slopes. Observe the hillsides around your home for any signs of land movement, such as small landslides or debris flows or progressively tilting trees
- Contact your local authorities to learn about the disaster management response, and develop your own emergency plans for your family and business.

### During Intense Rainfall

- Be observant. Many landslide and debris flow casualties occur when people are sleeping. Listen to radio for warnings of intense rainfall. Intense short bursts of rain may be particularly dangerous, especially after longer periods of heavy rainfall and damp weather.
- Unusual sounds might indicate moving debris, such as trees cracking or boulders knocking together. A trickle of flowing or falling mud or debris may precede larger landslides. Be alert for any sudden increase or decrease in water flow in streams or channels. Such changes may indicate landslide activity upstream, so be prepared to move quickly
- If you live in areas susceptible to landslides and debris flows, consider leaving if it is safe to do so. If you remain at home, move to a part of the house farthest away from the source of the landslide or debris flows, such as an upper floor, but keep an escape route open should it become necessary to leave the house.
- Be alert when on the roads. Embankments along roadsides are particularly susceptible to landslides. Watch the road for collapsed pavement, mud, fallen rocks, and other indications of possible landslides or debris flows.

### After Intense Rainfall

- Be alert for signs indicating land movement. Landslides can occur weeks or months after intense storms

Source: GSI Portal

## ANNEXURE I

## 1. DARJEELING PULBAZAR BLOCK

<b>1.1 CONTACT DETAILS OF THE OFFICERS AND STAFF UNDER DARJEELING – PULBAZAR DEVELOPMENT BLOCK, BIJANBARI</b>			
<b>S/n</b>	<b>Office</b>	<b>Designation</b>	<b>Mobile</b>
1	Block	Sri Sanjay Ghissing , WSCE (Exe), BDO	77973-78651
2	Development Office,	Sri Kamal Subba, Block Disaster Management Officer	97490-89333
3	Darjeeling Pulbazaar	Shri Khsudiram Rava. Joint Block Development Officer	77978-78755
4		Panchayat Development Officer	97331-19956
5		Assistant Project Officer, MGNREGS	98001-26206
6		Assistant Project Officer, MGNREGS	95939-27353
7		Fisheries Extension Officer	98001-18832
8		Block Welfare Officer	98324-24936
9		Minimum Wage Inspector	89674-23722
10		Women Development Officer	98323-66972
11	Fire and Emergency	Officer in Charge	0354-2260503 (7407422489)
12	West Bengal	Officer-in-Charge, Pulbazar P.S.	0354-2260226(76025-27288)
13	Police	Officer-in-Charge, Lodhoma P.S.	0354-22005673 (98364-83558)
14		Inspector -in –Charge, Sadar P.S.	0354-2254422 (95936-49008)
15	All 23 Gram Panchayat	Secretary, Sirikhola-Daragaon G.P.	8145376122
16		Secretary, Rimbick G.P.	97332-02726
17		Secretary, Lodhoma-I G.P.	97758-79550
18		Secretary, Lodhoma-II G.P.	98320-12762/ 81720-81425
19		Secretary, Jhepi G.P.	95936-44690/ 62957-49019
20		Secretary, Kainjalia G.P.	80165-21476/ 98517-44025
21		Secretary, Relling G.P.	97490-03377
22		Secretary ,Mazuwa G.P.	9832033317
23		Secretary, Goke-I G.P.	9832468729
24		Secretary, Goke-II G.P.	9734151435
25		Secretary, Nayanore G.P.	9832033302/ 80165-12280
26		Secretary, Chongtong G.P.	98320-35868
27		Secretary, Pulbazar-Bijanbari G.P.	9832062463/ 89270-99922
28		Secretary, Rishihat – Bloomfield G.P.	7872850290/ 97330-10569

29	Secretary, Darjeeling – I G.P.	87685-40126
30	Secretary, Darjeeling – II G.P.	9733063924
31	Secretary, Lebong Valley – I G.P.	84361-25874/ 90233-97658
32	Secretary, Lebong Valley – II G.P.	86373-83863/ 89725-87445
33	Secretary, Rangit – I G.P.	9851163540
34	Secretary, Rangit – II G.P.	98325-37021/ 98323-83178
35	Secretary, Soom – Singtam G.P.	95631-16412/ 86706-54530
36	Secretary, Badamtam G.P.	9733060987
37	Secretary, Dabaipani G.P.	98324-25338/ 77974-79447

1.2	EARLY WARNING SYSTEM (SMS ALERT) UNDER DARJEELING-PULBAZAR DEVELOPMENT BLOCK		
S/n	Name of the Department	Name of the Officer/Secretary	Contact Number
1.	Darjeeling-Pulbazar Development Blockoffice	B.D.O.	77973-78651
2.		Joint BDO	77978-78755
3.		B.D.M.O.	97490-89333
4.		Sri Chhotim Bhutia, SAE BPC,	94340-88313
5.	Bijanbari Fire Station	Sri Prem Kumar Sharma, Officer-in-Charge,	0354-2260503 / 74074-22489
6.	IC, Sadar P.S.	Sri Tirtha Sarathi Nath, Inspector	96791-38240
7.	IC, Pulbazar P.S.	Sri Mantosh Sarkar, SI	96097-79502
8.	IC, Lodhoma, P.S.	Sri Subrato Dutta, SI	86173-39112
9.	Sirikhola-Daragaon Gram Panchayat	Sri Sarad Kumar Rai, Secretary, Daragaon Bhanjyang, P.O. Daragaon	8145376122
10.	Rimbick Gram Panchayat	Sri Pemba Sherpa, Secretary-in-Charge, Daragaon Bhanjyang, P.O. Daragaon,	9733202726
11.	Lodhoma-I Gram Panchayat	Sri Tika Ram Darnal, Secretary, Bansbotay, P.O. Bansbotay, Distt. Darjeeling	8670375904
12.	Lodhoma-II Gram Panchayat	Sri Nirmal Pradhan, Secretary, Rimbick P.O. Rimbick Dist. Darjeeling	8172081425
13.	Jhepi Gram Panchayat	Sri Amir Subba, Secretary-in-Charge, Jhepi, P.O. Sumbuk, Distt. Darjeeling	95936-44690 62957-49019
14.	Kajialia Gram Panchayat	Sri Jagatman Rai, Secretary, Bijanbari, P.O. Bijanbari, Distt. Darjeeling.	80165-21476 98517-44025
15.	Lebong Valley-I Gram Panchayat	Sri K. N. Nirola Secretary, Darjeeling, P.O. Darjeeling, Distt. Darjeeling	84361-25874 90233-97658
16.	Lebong Valley-II Gram Panchayat	Smt Yanki Lamu Sherpa Red Cross Compound Darjeeling, P.O.	86373-83863 89725-87445

17.	Relling Gram Panchayat	Sri Prabhat Sewa, Secretary-in-Charge, Bijanbari Bazar, P.O. Bijanbari, Distt. Darjeeling	9749103377
18.	Mazuwa Gram Panchayat	Sri Mani Kumar Subba, Secretary, Agam Chowk Bijanbari Bazar, P.O. Bijanbari, Distt. Darjeeling	9832033317
19.	Goke-I Gram Panchayat	Sri Sanam Subba, Secretary, Parijat Gram, Bijanbari, P.O. Bijanbari, Distt. Darjeeling	9832486729 9635504701
20.	Goke-II Gram Panchayat	Sri Iran Kumar Rai, Secretary, Dabaipani Busty P.O. 6 <sup>th</sup> Mile, Distt. Darjeeling.	7001019901 9734051435
21.	Nayanore Gram Panchayat	Sri Anjeev Pradhan, Secretary, Goenka Gram, P.O. Bijanbari, Distt. Darjeeling	9832033302 80165-12280
22.	Pulbazar-Bijanbari Gram Panchayat	Sri Kushal Subba, Secretary, Dangia Busty, P.O. Relling, Distt. Darjeeling	9832062463 8927099922
23.	Chongtong Gram Panchayat	Sri Sanjeev Pradhan, Secretary Goenka Gram, P.O. Bijanbari, Distt. Darjeeling	9832035868
24.	Rishihat-Bloomfield Gram Panchayat	Sri Jiten Rai, Secretary, Darjeeling, PO Darjeeling, Dist Darjeeling	9733010569 7872850290
25.	Darjeeling-I Gram Panchayat	Sri Ratan Kr. Hingmang, Secretary, Haridashatta, P.O. & Distt. Darjeeling	98320-16876 87685-40126
26.	Darjeeling-II Gram Panchayat	Smt. Nilima Gurung, Secretary, 103 HillCart Road Near Mochi Khola Ghoom, PO Ghoom, Dist. Darjeeling	9733063924
27.	Soom-Singtam Gram Panchayat	Sri. Sanjeev Gurung, Secretary, Chota Kakjhora PO Darjeeling, Dist. Darjeeling	95631-16412 86706-54530
28.	Rangit-I Gram Panchayat	Smt. Sunmaya Tamang, Bhaktay Busty, P.O. Rajbari, Distt. Darjeeling	9851163540
29.	Rangit-II Gram Panchayat	Sri Pemba Tamang, Secretary, Muldara, P.O. & Distt. Darjeeling	9832537021 8972626318
30.	Badamtam Gram Panchayat	Sri Puran Gurung, Secretary, Vah Tukvar, P.O. North Point, Distt. Darjeeling.	9733060987
31.	Dabaipani Gram Panchayat	Sri Anandmani Pradhan, Secretary, Near Railway Station, P.O. & Distt. Darjeeling	98324-25338 77974-79447

<b>1.3 IDENTIFIED TEMPORARY HELIPADS</b>		
<b>S/n.</b>	<b>Name of identified temporary helipads</b>	<b>Name of gram panchayat</b>
1.	Sirikhola Primary School Play Ground	Sirikhola-Daragaon
2.	Gumbadara Play Ground	Rimbick
3.	-	Lodhoma-I
4.	-	Lodhoma-li
5.	-	Jhepi
6.	-	Kaijalia
7.	Relling Public Play Ground	Relling
8.	Langurdang Primary School Play Ground	Mazuwa
9.	Rangdu Primary School Play Ground	Goke-I
10.	Tumbayok Primary School Play Ground	Nayanore
11.	Bijanbari Play Ground	Pulbazar-Bijanbari
12.	-	Chongtong
13.	Barbotia Public Play Ground	Rishihat-Bloomfield
14.	Pandam T.G. Play Ground	Darjeeling-li
15.	Gorkha Stadium, Harsinghatta	Leboang Valley-li
16.	-	Dabaipani
17.	-	Soom-Singtam
18.	-	Rangit-I
19.	-	Darjeeling-I
20.	Gorkha Stadium, Harsinghatta	Leboang Valley-I
21.	-	Rangit-li
22.	-	Goke-li
23.	Badamtam School Play Ground	Badamtam

<b>1.4 G.P WISE SHELTER POINTS AT BIJANBARI</b>		
1.	Sirikhola- Daragaon	- Sirikhola Pry.School, - Daragaon Pry.School, - Rajabir Pry. School
2.	Rimbick	- Rimbick HighSchool, - Rimbick CommunityHall. - Rimbick TrakkerHat.
3.	Lodhoma- li	- Barahatta Pry.School, - Gairigaon Pry.School
4.	Lodhoma – I	- Bhanu Jr. HighSchool, - Upper Lingsebung Pry.School,



		<ul style="list-style-type: none"> <li>- Namla Pry.School,</li> <li>- Lodhoma Pry.School</li> </ul>
5.	Jhepi	<ul style="list-style-type: none"> <li>- Kangkiabong Pry.School,</li> <li>- Jhepi Pry.School</li> </ul>
6.	Kainjalia	<ul style="list-style-type: none"> <li>- Thapa Gaon Pry. School,Thapagaon</li> <li>- Nehru Pry. School, Kaijalia</li> </ul>
7.	Relling	<ul style="list-style-type: none"> <li>- Lama Goan Pry.School,</li> <li>- Relling HighSchool,</li> <li>- Relling Jr. BasicSchool,</li> <li>- Upper Samsu Pry.School</li> </ul>
8.	Mazua	<ul style="list-style-type: none"> <li>- Langurdang Pry.School,</li> <li>- Dangia Pry.School,</li> <li>- Singbongdera Pry.School</li> </ul>
9.	Goke –I	<ul style="list-style-type: none"> <li>- Rangdu Pry.School,</li> <li>- Takbia Pry. School,</li> <li>- Singla Bazar Pry.School,</li> <li>- Singla, Kamzer Pry.School.</li> </ul>
10.	Goke - li	<ul style="list-style-type: none"> <li>- Kolbong Pry.School,</li> <li>- Kolbing, Nezi Pry. School, Nezi.</li> </ul>
11.	Naya Nore	<ul style="list-style-type: none"> <li>- Tumbayok Pry. School,</li> <li>- Lungchakro Pry.School,</li> <li>- Agam Singh Giri Jr. HighSchool,</li> <li>- Kizom PrySchool,</li> <li>- Middle Samalbong Pry.School</li> </ul>
12.	Pulbazar - Bijanbari	<ul style="list-style-type: none"> <li>- Vidhya Sagar Higher Sec. School,Bijanbari,</li> <li>- Rajaram Mohan Memorial High School,Pulbazar</li> <li>- Relief Rescue Shelter Block OfficeBijanbari</li> </ul>
13.	Chongtong	<ul style="list-style-type: none"> <li>- Chongtong T.E. Pry.School,</li> <li>- Chongtong 86 Div. Pry.School,</li> <li>- Lizahill T.E. Pry.School,</li> <li>- Chongtong High School,Sallabari</li> </ul>
14.	Rishihat – Bloomfield	<ul style="list-style-type: none"> <li>- Rishihat T.E. HighSchool,</li> <li>- Rishihat, Rishihat K.M. Pry. School,</li> <li>- Bloomfield T.E. Pry. School, CrestHouse,</li> <li>- Bloomfield HighSchool</li> </ul>
15.	Darjeeling –li	<ul style="list-style-type: none"> <li>- Uday Rural Library, Pandam,</li> <li>- Alubari Pry.School,</li> <li>- Pandam T.E. Pry. School</li> </ul>

16.	Lebong Valley – li	<ul style="list-style-type: none"> <li>- Sewa Samity Jr. High School,Harsinghatta,</li> <li>- Harsing Community Hall,Harsinghatta</li> <li>- Bennockburn T.E. Pry.School,</li> <li>- Ging T.E. Pry.School</li> </ul>
17.	Darjeeling-I	<ul style="list-style-type: none"> <li>- Lr. Rajbari Pry. School,Rajbari,</li> <li>- Arya T.E. Pry.School,</li> <li>- Stenthal T.E. Pry.School,</li> <li>- Happyvalley T.E. Pry.School</li> </ul>
18.	Lebong Valley - I	<ul style="list-style-type: none"> <li>- Sewa Samity Jr. High School,Harsinghatta,</li> <li>- Harsing Community Hall,Harsinghatta,</li> <li>- Phoobshering T.E. Pry.School,</li> <li>- Rangneet T.E. Pry. School.</li> </ul>
19.	Soom-Singtam	<ul style="list-style-type: none"> <li>- Singtam T.E. Pry.School,</li> <li>- I.C.D.S. Centre, Milan Busty</li> <li>- Soom Ist&amp; li NdDiv.Pry.School.</li> </ul>
20.	Badamtam	<ul style="list-style-type: none"> <li>- Badamtam T.E. Pry.School,</li> <li>- Badamtam HighSchool,</li> <li>- Lamas Pry. School,Badamtam</li> </ul>
21.	Dabaipani	<ul style="list-style-type: none"> <li>- 6<sup>th</sup> Mile High School, NayaBusty,</li> <li>- Mineral Spring Pry. School, MineralSpring</li> </ul>
22.	Rangit -I	<ul style="list-style-type: none"> <li>- Vah-Tukver T.E. Pry.School,</li> <li>- Pattabong T.E. Pry.School</li> </ul>
23.	Rangit-li	<ul style="list-style-type: none"> <li>- Tukver T.E. Pry. School,Tukver,</li> <li>- Barnesbeg T.E Pry.School,</li> <li>- Singla T.E. Pry.School,</li> <li>- Bettan High School, TukverT.E.</li> </ul>

1.5	LIST OF NODAL CONTACT PERSONS FROM EACH VULNERABLE POINTS		
S/n		Vulnerable Points	Nodal Persons
1.	Naya Nore Gram Panchayat	Suntalay Purbong , Lr. Kizom Busty, Ananden , Khaharay Area , Gairigaon, Khaharay Area, Lr. Nore, Surman Gaon Lungchakro	1. Sri.Anjeepradhan 9832033302 2. Sri. Basant Sharma 91267-44822/9832341588 3.Sri Deepak Mothey, Karmee 76795-73047 4. Sri. Lalit Pariyar, Karmee - 97759-92048
2.	Rimbick Gram Panchayat	Jawlay Gaon, Tubun, Toksar , Dilpali Gaon Yakraybong, Lower Rimbick Lampatti Gaon	1. Sri Pemba Sherpa. J/A(97332-02726 2. Sushree Huma Pradhan, Karmee 3.Sri D.K. Gurung,Karmee 4. Sri D.K. Gurung, Karmee

3.	Mazuwa gram panchayat	Batasia school dara Dhar gaon, langurdang Bakhim gaon, dangia	1.Sri Suman Darnal Ea 98325-14083 2.Mani Kumar Subba 98320-33317 3.Raj Kr. Thapa, Karmee, (97330-42845) 4. Migma Doma Lepcha,karmee
4	Rishihat Bloomfield Panchayat	Dhargaon Busty,Ward No.X, Bloomfield Fedrick Div. Ward No.Vii, Rishihat Sirubari, Ward No.Ii, RishihatKhasmal, Ward No.I, NainaBloomfield Busty,Ward No.Ix, Rishihat T.E., Ward No.Iii & Iv	1.Sri Jiten Rai, Secretary 9733010569/7872850290 2. Sri Bidhan Ch. Rai J/A (95643-22154,97341-40612) 3. Radhika Rai, Karmee, (94348-11138) 4.Sri Amar Baraily, Karmee (97359-46615) 5. Sri Sunil Pradhan, Karmee
5	Lodhoma-I Gram Panchayat	Dilpali, Lampati, Syangbogaon Chhotahatta,Barahatta	1. Sri Nirmal Pradhan8172081425 2. Sri Bikram Rai, Karmee(95643-68858) 3. Sri Mani Rai, Karmee,(98001-53708)
6	Panchayat Jhepi Gram	Sanmangaon , Kankiabong Tumfuwa, Chharchharay Gurdum, Jhepi-Ramitey	1.Sri Amir Subba, Secy.(96936-44690) 2. Sri Bhagiraj Subba,Karmee 3. Smt. Pramila Dewan (97350-39344)
7	Sirikhola-Daragaongram Panchayat	Daragaon, Sirikhola, Rajavir Sepi, Musaypakha, Gurdum Fv., Kharka Busty Samanden, Gorkhay,Ramam Forest	1. Sri Sarad Kumar Rai, Secy. (8145376122) 2.Sri C.P. Rai, Karmee, (97333-51544) 3. Smt. Sushma Rai,Karmee
8	Relling Gram Panchayat	Upper, middle & lower relling, Samsu Bhotaygaon Lamagaon	1. Sri prabhat sewa, secy.(97491-03377) 2. Sri sailendra rai,g.s.(84367-18003) 3. Sri phansingh subba. Karmee(98323-40361) 4. Sri puran chettri, 98320- 63518 5.Sri,Nimesh SubbaKarmee
9	Chongtong gram panchayat	Dilbirdhura Lizahill t.e. Lr. & md. Chongtong,	1. Sri Sanjeev Pradhan ,Secy.(98320-35868) 2. Sri Kiran Lama, Job-Asstt. 98320- 81354, 3.Sri Nirmal Khati, Karmee(98323-41678) 4. Sri Ambar Tamang,Karmee,(9775987818) 5. Sri Pradeep B.K.,Karmee
10	Soom – Singtam Gram Panchayat	Milan Busty Himali Gaon Soom 1 <sup>st</sup> Div Subash Gram Gurung Busty Singtam T.E.	Sri Sanjeev Gurung 9734479495 Smt. Anuradha B.K. Job Asstt.(97333-05942) Sri Nirmal Dewan, Karmee, 97330- 22717 Sri. Shiva Charan Rai, Karmee9832096679 Smt. Sushma Darnal, Karmee 9735053976
11	Kainjalia Gram Panchayat	Kaijalia Bazar & Sorrounding Area, Balgaon	Sri Jagatman Rai, Secy, 9593295609/8016521476 Sri Chandan Jairu, G,S 98325-31406

		Garsingay Lr.Lingten, Kainjalia Ward Noiii Murdahatti, Bararey School Line Ghar	Sri Arun Lama, Karmee, (9832371791 Smt. Meena Pradhan, Karmee(97332-35845) Smt.Leela Sewa Karmee.
12	Goke –I Gram Panchayat	Goke Bazar, Kamzer, Takbia, Upper Goke	Sri Sanam Subba9832486729/ 9635504701 Bidhan Gurung, Gs Sri. Til Kr. Rai, Karmee, (98323-40189) Sri. O.P.Sasankar, Karmee(97332-36117) Sri. Aitaman Rai, Karmee (97330-62798)
13	Goke – li Gram Panchayat	Kolbong, Murmidang, Nezi	Sri Iran Kumar Rai 7001019901/ 9734051435 Sri Mahesh Ghose, G.S. 8670215120 Sri Kipa Tshering Lepcha, Karmee Sri Nandlal Sharma, Karmee, (97341-41371) Sri Nayan Pradhan, Karmee, 97349-20434
14	Bijanbari – Pulbazar Gram Panchayat	Labre Khola Land Above Deokota Path Prasad Villa , Bijanbari, Chanpuray, Pulbazar Himul River Point Hill	1.Sri Kushal Subba 9832062463 8927099922 2. Sri Daulat Dewan, Gs87689-35450 3. Sri. DilBdr.Subba, Karmee,(96790-11632) 4. Sri J.P.Prasad, Karmee,(98325-30785) 5. Sri Ran Bdr. Subba, Karmee(83729-13326) 6.Smt.Bijay LaxmiSubba,Karmee
15	Darjeeling – li Gram Panchayat	Aloobari Busty Muldara Khasmal Busty Toong Soong Udai Gram Pandam T.E. Kulung Dara	1. Smt Nilima Gurung, Secy,9733063924 2. Sri Subarna Subba Tealn-Charge 82507-29066/97755-58276 3. Smt Sarika Subba Gs. 96097-66696, 98324- 82110 4. JishnuLalSharma 9749370673 5. Smt.UrmilaLama, Karmee
16	Dabaipani Gram Panchayat	6 <sup>th</sup> Mile, Dabaipani, Mineral Spring, Bhotia Busty	1. Sri Anandmani Pradhan, Secy. (98324-25338) 2.Prashant Mukhia Ja 76027-37754 3. Sri NardhojTamang Gs. 95639-76350 4.. Sri Bijoy B.KKarmee,(96143-68917) 5. Sri Mani Kr. Rai, Karmee-97330- 18968
17	Lebong Valley – I Gram Panchayat	Harsinghatta, Phubtshering T.E. Rangit T.E. Chandmari Gaon Upper Harsinghatta	1. K. N. Nirola Secretary 9123397658/8436125874 2. Sri Sunil Chandra Chettri, Ja98320-76299 3. Puran Gurung, Gs.97330-60987 4. Sri Anil Chettri, Karmee 98325-72010 5. Smt. Anjana Gurung,Karmee 6. Sri S.Kalikotay, Karmee, 97331-69165

18	Badamtam Gram Panchayat	Badamtam T.E. Bachchabari	1. Sri Nawin Yogi, Ja, 97330-13069 2.. Smt. Sujala Rai, Karmee 97341- 91043 3. Sri B.B.Rasaily, Karmee 97332- 78405
19	Lebong Valley – li Gram Panchayat	Pani Ghoomti Harsinghatta, GingT.E. Benockburn T.E. Kafaybari	1.Smt Yanki Lamu Sherpa863738863 2.Sri Mani Pradhan 98323-20754 3. Smt. Reeta Chettri, Karmee (97334-61999) 4.Smt. Kalpana Subba, Karmee (99323-48232) 5.Sri Suren Sherpa, Karmee
20	Rangit –I Gram Panchayat	Pattabong,Patlaybash, Ranibar,Santi Parbat, Vah-Takver, Raniban Khasmal P.O. North Point	1. Smt. Sunmaya Tamang,98511635402. 2. Smt. Puspa Gupta, Karmee 0354-2270274 3. Sri Pemba Sherpa, Karmee, (9609731160) 4.Sri Yougesh Rai, Karmee(80165-80991) 5. Sri Bijay Malay, Karmee
21	Rangit –li Gram Panchayat	Tukver T.E. Bernesbeg T.E. Singla T.E. Lapchay Busty	1. Sri. Pemba Tamang,Secy.98325-37021 2. Sri Mahendra Rai Ja98008-70505 3. Smt. Subala Ghatani, Karmee - 97332-99360 4. Smt.Neera Subba,Karmee(97332- 69268) 5. SriMahendra Sotang,Karmee 97341-78112
22	Darjeeling – I Gram Panchayat	Rajbari, Happy Valley T.E. Arya T.E.	1. Sri Ratan Hingmang,Secy.98320-16876 2. Smt Bindhyarani Pradhan, Ja,97490-14745 3. Smt.Goma Sharma, Karmee(97330-14184) 4. Smt. Radha Sherpa, Karmee(98325-37203)

## 2. JOREBUNGLOW SUKHIAPOKHARI BLOCK

2.1	CONTACT DETAILS OF THE OFFICERS AND STAFF UNDER SUKHIA JOREBUNGLOW DEVELOPMENT BLOCK		
S/n	Office	Designation	Mobile
1	Block Development Office	Janab Samirul Islam, Block Development Officer	7797378652
2		Smt. Nurpundee Lepcha Jt Block Development Officer	9932268917
3		Sri Sandesh Tamang, Block Disaster Management Officer	7001904520
4	Health Department	Dr. S.Poddar, Block Medical Officer Of Health	9733606926
5	Agriculture Department	Sri Suvo Kumar Das, Assistant Director Of Agriculture	9800227001
6	Sukhia Police Station	Sri Suman Lohar,S.I.,	8250407507

	Jorebunglow Police Station	Sri Mingma Lepcha,O/C	9083270416
	Sonada Police Station	Smt. Bandana Pradhan,O/C	9679985143

7	Fire & Emergency Service	Sri. Kamal Pradhan, , O.C Fire	779705591
8	Sukhia WBSEDCL	Sri Rahul Karmakar, Station Manager,	7449301207
9	Block Land & land Reform Office	Sri. Jaideep Ghosh Roy, Block Land & Land Reforms Officer	9832461588
10	Forest Department	Range Officer, Ghoom Simana Range Sukhiapokhri	9800924284
		Range Officer, Senchel Range, Jorebunglow	9733119550
		Range Manager , Ghoom Bhanjyang Range	8116602241
11	PWD	Sri. Tshering Sherpa, Sub-Assistant Engineer of PWD	9734412377
12	PHE	Sri. Binoy Chettri, Sub-Assistant Engineer of PHE	8967037118
13	Food & Supplies	Smt. Pemba Doma Bhutia, Inspector of Food & Supplies	7797091169
14	ICDS office	Smt. Lakpa Diki, Child Development Project Officer	9800081988
15	Panchayat Office	Sri Suman Tamang, Panchayat Development Officer	8967909792
16	School	Head Master, Sukhiapokhri Higher Secondary School	9614274223
17	NGO	B.B. Mukhia, President Yuwak Sangh Sangathan NGO	9932214881

2.3 IDENTIFIED HELIPAD GROUND				
S/n.	Name Of Gram Panchayat	Identified Helipad Ground	Location	Latlong.
1.	Sukhia Simana	Mazidhura Ground	Mazidhura	Longitude 88°10'27.4"E Latitude 26°58'55.7"N
2.	Dooteriah Kalej Valley	Kalej Valley Ground	Kalej Valley	Longitude 88°14'55.1"E Latitude 27°00'21.2"N

2.4 VULNERABLE AREAS AND SHELTER POINTS			
S/n.	NAME OF G.P.	VULNERABLE AREAS	SHELTER POINTS
1	Ghoom	I)Siksha Bikash Gram ii)Nehru Gram iii)Pussimbing	I)Ghoom Km Community Hall ii) Ghoom Girls' H.S.School. iii) Pussimbing Pry School.
2	Sukhia Simana	I)Maneybhanjyang ii)Khopidara iii)10 <sup>th</sup> Mile Busty	I)Maneybhanjyang High School ii)Khopidara Forest Community Hall
3	Pokhriabong-I	Ramdal Gaon	Ramdal Club House
4	Pokhriabong-li	Samrikpani Te	Samrikpani Pry School
5	Pokhriabong-iii	Dhajea Busty	Dhajea Busty Pry School
6	Rungbull	Aloobari Rai Gaon	Aloobari Pry School
7	Dooteriah Kalej Valley	Balasan Jumlagaon	Dooteriah Balasan Pry School
8	Moonda Kothi	Goat Kharka	Goat Kharka S.S.K.
9	Gorabari Margaret's Hope	I)Basghari ii)Balasan	I)Basghari Pry School, ii)Lilawati Pry School

2.5	CONTACT PERSONS FOR SHELTER POINTS				
S/n.	Name Of Shelter	Capacity	Contact Person	Facilities	Remarks
	Ghoom Khasmal	15FT X 30FT	Dipen Thapa	Toilet, Water	Double Pucca
	Community Hall,	30FT X 15 FT	Head Mistress, Ghoom		
			Girls Hs School	Toilet, Water	Double Pucca
1.	Ghoom Girls H.S. School		Head Master		
		12FT X 15FT	Pussimbing Pry.		
	Pussimbing Pry School		School		
				Toilet	Single Pucca
2	Maneybhanjyang High School	12FT X15FT	Head Master	Toilet	Double Pucca
	Maneybhanjyang High School	12FT X20FT	Maneybhanjyang High School		Single Pucca
	Khopidara Forest Community Hall		Netra Bhujel	Toilet	
3	Ramdal Club House	8FT X 10FT	Seema Rai		Single Kutcha
4	Samrikpani Pry School	8FT X10FT	Head Master Samrikpani Pry. School	Toilet	Single Pucca
5	Dhajea Higher Secondary School	10FT X10FT	Head Master Dhajea Higher Secondary School	Toilet	Single Pucca
6	Aloobari Pry School	8FT X10FT	Head Master Aloobari Pry. School	Toilet	Single Pucca
7	Dooteriah Balasun Pry School	8ft X8ft	Head Master Dooteriah Pry. School	Toilet	Single Pucca
8	Goat Kharga, S.S.K.	30ft X 40ft	TeacherIn-Charge	Toilet	Single Pucca
	Shantirani H/S Sch.	30 Ft. X40ft	TeacherIn-Charge	Toilet,Water	Double Storied
9	Basghari Pry. School	10ft X10 Ft	HeadMaster	Toilet	Single Kutcha
	Lilawati Pry School	10ft X10ft	HeadMaster	Toilet, Water	Single Pucca



### 3. RANGLI RANGLIOT

<b>3.1 CONTACT DETAILS OF THE OFFICERS AND STAFF UNDER RANGLI RANGLIOT DEVELOPMENT BLOCK</b>			
<b>S/N</b>	<b>Office</b>	<b>Designation</b>	<b>Mobile</b>
1	Block Development Office	Sushri Bharati C. Baraik , B.D.O	7797378653 (0354 2262282)
2		Sri. Tshering D Bhutia, Jt.B.D.O.	8116470389
3		Sri Rajiv Thatal B.D.M.O.	9434180996
4		Sri S.T. Lepcha, Relief Clerk	9641674879
5		Sri Mojesh Lepcha	9872119508
4	Health Department	Dr. Arif , B.M.O.H.	9434166880
5	Agriculture Department	Sri R. Lepcha , A.D.A.	9547830603
6	Police Station	Sri. S. Das, O.C./Police	9051510110
7	I.C.D.S	Sri Nay Tshering Lepcha ,C.D.P.O.	9832362016
8	WBSEDCL	Sri M. Chhetri , B.S.N.L. Takdah	9434811011
10	Forest Department	Mandeep Mothay, Range officer	98009242894
11	PHE	Sri K.B.Chhetri , Lineman	

<b>3.2 IDENTIFIED SITES TO SERVE AS HELIPADS</b>			
<b>SL.NO</b>	<b>NAME OF THE SITE</b>	<b>ALTITUDE</b>	<b>LAT &amp; LONG</b>
1	MUNGPOO FOOTBALL PLAY GROUND	1155M	26° 58' 16.8"
2	GRIFFITHS HIGHER SECONDARY SCHOOL FOOTBALL PLAY GROUND	1542M	27°02'10.0"
3	TUKDAH T.E. LOWER DIV. FOOTBALL PLAY GROUND	1285M	27°03'27.2"

<b>3.3 CONTACT NUMBERS FROM EACH GRAM PANCHAYAT LEVEL</b>			
<b>SL.NO.</b>	<b>NAME &amp; DESIGNATION</b>	<b>TELEPHONE NO.(OFFICE)</b>	<b>MOBILE NO.</b>
1	Sushri Bharati C. Baraik, B.D.O	0354 2262282	7797378653
2	Sri. Tshering D Bhutia, Jt.B.D.O	0354 2262282	9434800856
3	SRI RAJIV THATAL B.D.M.O.	0354 2262282	9434180996
4	SRI L. ROY, GP KARMEE	0354 2262282	9593857603

5	SRI SONAM LEPCHA, RELIEF CLERK	0354 2262282	9641674879
6	SRI S.DAS, O.C. R.R. P.S	0354 2005013	9051510110
7	<b><u>LABDAH GRAM PANCHAYAT</u></b>		
(I)	SRI R.C. PRADHAN, SECRETARY	-	9734904919
(II)	SRI RABIN TAMANG, G.S.	-	7407257364
8	<b><u>RESHEP GRAM PANCHAYAT</u></b>		
(I)		-	9593956402
(II)	SRI SUJIT THAPA, GP KARMEE	-	9434448701
9	<b><u>RONGCHONG GRAM PANCHAYAT</u></b>		
(I)	SRI S.P.SHARMA, E.A.	-	9002174225
(II)	SRI SANTOSH DARNAL, GP KARMEE	-	9733327143
10	<b><u>TAKDAH GRAM PANCHAYAT</u></b>		
(I)	SRI DINESH CHHETRI ( EX. ASSTT.)-	0354 2262227	9635980313
(II)	SHRI SUBASH SEWA ( SECRETARY)	DO	8972869636
11	<b><u>TAKLING - I GRAM PANCHAYAT</u></b>		
(I)	SRI MANOJ RAI ( SECRETARY )		9775963877
(II)	SRI BAL SAMSHER ( G.P. KARMEE)		9933021885
12	<b><u>TAKLING -II GRAMPANCHAYAT</u></b>		
(I)	SRI BIDEN RAI ( SECRETARY )		9832361130 9735038429
(II)	SRI PRAHLAD SINGH ( G.P.KARMEE)		
13	<b><u>RANGLI GRAM PANCHAYAT</u></b>		9733138556
(I)	SRI TARA YONZON, SECRETARY		9641672543
(II)	SRI INDRANATH CHETTRI(G.P. KARMEE)		9735966810
(III)	SRI SATYAWAN TAMANG (G.P KARMEE)		
14	<b><u>PUBONG- RAMPURIA G.P</u></b>		7679332609
(I)	SRI KESHANG LAMA,E.A.-		9434495841
(III)	SMT ANU THATTAL (SECRETARY)		9434876365
(II)	SRI ASOK SHERPA ( G.P. KARMEE)		
15	<b><u>LAMAHATTA GRAM PANCHAYAT</u></b>		7872816117
(I)	SMT SUBHADRA RAI ( E.A.)		8101770702
(II)	SRI ANU BOMZAN ( SECRETARY)		9126089691
(III)	SRI JAGANDAS RAI (G.P KARMEE)		9734997753
(IV)	SRI GAUGAY DUKPA (G.P KARMEE)		9832361130
16	<b><u>MANEDARA GRAM PANCHAYAT</u></b>		

(I)	SRI P. B RAI		8609521101
(II)	SRI BIKASH TAMANG (G.P.KARMEE)		9832073722
17	<b>SINGRIMTAM GRAM PANCHAYAT</b>		
(I)	SRI PEMBA LEPCHA ( G.S )		9733284320
(II)	SRI RABI BHUJEL ( G.P. KARMEE)		9593884449
(III)	SRI KAILESH RAI		9832436084

<b>3.4 LIST OF VULNERABLE AREAS AND THE SHELTER POINTS IDENTIFIED SHELTER POINTS (SCHOOLS) WITH CONTACT PERSON IN R.R BLOCK</b>				
	GRAM PANCHAYAT	VULNERABLE AREAS	MOUZA	SHELTER POINTS
1.	SINGRIMTAM	SIMBONG NEAR NEHRU JR. HIGH SCHOOL	SUMBONG	SIMBONG DIV. PRY. SCHOOL SINGRIMTAM JR. BASIC SCHOOL
2.	MANEDARA	SINKING ZONE BETWEEN AND MINERAL SPRING DHAR GAW LOWER MANEDARA	DABAIPANI BUST DABAIPANI	GHATTAY JR. BASIC SCHOOL TAKDAH T.G. PRY. SCHOOL
3.	LAMAHATTA	LR. LAMAHATTA DONGE BUSTY (PAHERINI) SUNARAY GAON	LAMAHATTTA PESHOK LAMAHATTA	SARASWATI JR. HIGH SCHOOL CHETNA KENDRA,LAMAHATTA
4.	TAKLING II	KOLBONG BUSTY UPPER CHEGRA SINKING AREA NEAR VET. HOSPT	KOLBONG SORENG	KOLBONG BUSTY PRY. SCHOOL MANGWA SORENG PRY. SCHOOL CHEGRA PRY. SCHOOL
5.	TAKLING I	SINKING AREA NEAR HOSPITAL SINKING ZONE NEAR G.TSHERING'S HOUSE ON D.G.H.C. ROAD	TAKLING CHOTAMANGWA	TAKLING I JR. BASIC SCHOOL CHOTAMANGWA PRY. SCHOOL
6.	TAKDAH	RANGER JHORA LR. RANGLI HUM BUSTY LINGDING TAKDAH STAFF QRTR AND HOSPITAL AREA TAKDAH MARTIN PARK	TAKDAH CANTT RANGLI HUM LINGDING TAKDAH TAKDAH	BLOCK TRYSEM HALL LR. HUM BUSTY PRY. SCHOOL MIDDLE LINGDING PRY. SCHOOL TRYSEM HALL,BLOCK OFFICE
7.	RANGLI	D.P. SIDE GIELLE KHARKA DHURA GIELLE KHOLA GHARI BAR PIPAL GAON UPPER KAMJET	TEESTA VALLEY GIELLE T.G TEESTA VALLEY	CRECH HOUSE STAFF CLUB TEETSTA T.G
8.	PUBONG- RAMPURIA	BARBATAY PUL AT POOMONG LIMBU GAON LR.RAMPURIA BUSTY ASTHAWL DHURA,DAMBERSINGH DHURA LANDSLIDE BETWEEN PUBONG BUSTY & RANGLI T.G	NAMRING PUBONG BUSTY RAMPURIA NAMRING T.G	NAMRING FACTORY AREA PUBONG JR. BASIC SCHOOL PRIMARY SCHOOL RAMPURIA NAMRING
9.	RESHEP	RESHEPDHURA KHARAYKHOLA	RESHEPDHURA RESHEPDHURA	GANDHI MEMORIAL PRY. SCHOOL KASTURI JR. H.S

10.	RONGCHONG	BHALUKHOP CHAALIS DHURA KHARAY SLIDE ZONE	BHALUKHOP CHALIS DHURA MANGPUR	SAROJINI BUSTY PRY. SCHOOL CHALIS DHURA PRY. SCHOOL MANGPUR DIV. PRY. SCHOOL
11.	LABDAH	BORDANG,TULASAY GAON UPPER LABDAH BUSTY	LABDAH LABDAH	BORDANG PRY. SCHOOL LABDAH K.H JR. BASIC

<b>3.6</b>	<b>STORAGE FACILITIES WITH CAPACITY</b>				
	TYPE OF STORAGE STRUCTURE	LOCATION	CAPACITY	CONTACT PERSON	ADDRESS AND PHONE NO.
1.	RELIEF GODOWN	BLOCK, TAKDAH	33/23FT 759 SQ. FT	B.D.O.	TAKDAH 03542262282

<b>3.7</b>	<b>BLOCK DISASTER MANAGEMENT COMMITTEE</b>				
SL. NO.	NAME	DESIGNATION	ADDRESS	PHONE NUMBER	
				OFFICE	RESIDENCE
1	Sushri Bharati C. Baraik,	B.D.O.	TAKDAH	9434127780	03542262236
2.	SRI RAJIV THATTAL	B.D.M.O.	TAKDAH	9434180996	
3	SRI S.T. LEPCHA	L.D.C.	TAKDAH	9641674879	
4	SRI LALIT K.ROY	P. KARMEE	TAKDAH	9593857603	9434873640

S.n	Major Landslides in Rangli Rangliot Block in monsoon 2021	Lat Long (decimal)
1	9.06.2021 Martin Park (Ward No. VIII), Takdah G.P	27.03993 & 88.358638
2	Baramangwa Busty (Ward No.V),Takling I G.P	27.066464 & 88.405673
3	Baramangwa Busty (Ward No.V),Takling I G.P	27.066041 & 88.402902
4	Chota Mangwa Busty, Takling I G.P	27.043626 & 88.394373
5	Mangpoo Cincona Plantation (Ward No. VI), Labdah G.P	26.963943 & 88.365975
6	30.07.2021 Singrinmtam (Ward No. III) Singrintam G.P	27.088485 & 88.350335
7	01.08.2021 Glenburn T.S (Ward No. III)	27.079073 & 88.354328
8	19.10.2021 Pubong Rampuria, G.P (Ward No V)	27.012549 & 88.377498
9	20.10.2021 Maneydara G.P	27.059018 & 88.333485

3.8 IDENTIFIED SHELTER POINTS					
SL. NO.	TYPE OF SHELTER	CAPACITY (ROOM AND PLINTH AREA)	LOCATION	CONTACT PERSON (ADDRESS & PHONE NO.)	FACILITIES AVAILABLE
1	SCHOOL	3 NOS	LABDAH KHS,JR.BASIC SCHOOL	S.P.SHARMA, 9641005362	SHELTER ONLY
2	SCHOOL	3 NOS	BORDANG PRY.SCHOOL	M.L.SHERPA 9735032354	DO
3	SCHOOL	4 NOS	GRAM SEVOK PRY.SCH.	MANIRAJ THAPA 9733312066	DO
4	SCHOOL	3 NOS	DHORAY GAON PRY.SCH	SANOTSH DARNAL 9733327143	DO
5	SCHOOL	4 NOS	CHALISH DHURA PRY. SCHOOL	DO	DO
6	SCHOOL	3 NOS	SAROJINI BUSTY PRY. SCHOOL	DHIRAJ YONZON 9734923607	DO
7	SCHOOL	3 NOS	RONGCHONG BUSTY PRY. SCHOOL	SEEJI TAMANG 9635010201	DO
8	SCHOOL	4 NOS	KASTURI JR.HIGH SCH. RESHEP DHURA	SUJIT THAPA 9434448701	DO
9	SCHOOL	3 NOS	GANDHI MEMO.PRY.SCHOO L RESHEP DHURA	R. C. PRADHAN 9734904919	DO
10	SCHOOL	4 NOS	SARASWATI H.S. SCH.	DO	DO
11	SCHOOL	3 NOS	PUBONG JR.BASIC SCH.	BIDEN RAI 9434888272	DO
12	SCHOOL	3 NOS	RAMPURIA PRY. SCH.	ASHOK SHERPA 9434876365	DO
13	RANGLI FACTO.	4 NOS	RANGLI T.E. FACTORY	ROSHNI YONON 9733078112	DO
14	STAFF CLUB	HALL ONLY	TEESTA VALLEY T.G. FACTORY	INDRANATH CHHETRI 9749096316	DO

15	SCHOOL	4 NOS	RAVIDAY PRY.SCH. POOMONG T.E.	PRAMOD GURUNG 9832426708	DO
16	CREECH HOUSE	HALL ONLY	GIELLE T.G. FACTORY	SATYAWANTAMANG 9832360281	DO
17	TRYSEM HALL	HALL ONLY	B.D.O.OFFICE PREMISES	3542262236	DO
18	SCHOOL	3 NOS	LOWER HUM BUSTY RPY. SCH.	NIRMAL SUBBA	DO
19	SCHOOL	3 NOS	MIDDLE LINGDING PRY.SCHOOL	D.B.KHAWAS 9932943156	DO
20	SCHOOL	4 NOS	KOLBONG PRY.SCH.	MITHU KHATI 9434380828	DO
21	SCHOOL	3 NOS	MUNGWA SORENG PRY.SCHOOL		DO
22	SCHOOL	4 NOS	TAKLING I JR. BASIC SCHOOL	BALSAMSHER CHHETRI 9933021885	DO
23	SCHOOL	3 NOS	BARAMUNGWA PRY. SCHOOL	DO	DO
24	SCHOOL	3 NOS	CHHOTAMUNGWA PRY.SCHOOL	SUMAN LEPCHA	DO
25	SCHOOL	4 NOS	9 NO. PRY.SCHOOL TUKDAH T.G.	BIKASH TAMANG 9832073722	DO
26	SCHOOL	HALL ONLY	SARASWATI JR. HIGH SCHOOL	JAGANDAS RAI 9832318487	DO
27	CHETNA KENDRA	HALL ONLY	LAMAHATTA SUNARAY GAON	JIWAN KR. B.K. 9832046601	DO
28	SCHOOL	3 NOS	LOPCHU PRY.SCHOOL	JIWAN KR. B.K. 9832046601	DO
29	SCHOOL	3 NOS	TUKDAH T.G.PRY. SCHOOL	BIKASH TAMANG 9832073722	DO
30	SCHOOL	3 NOS	GHATTAY JR BASIC SCHOOL	PEMBA LEPCHA 9733284320	DO
31	SCHOOL	4 NOS	SINGRIMTAM JR. BASIC SCHOOL	RAJEN KR. LAMA 9832568224	DO
32	SCHOOL	3 NOS	SUMBONG DIV. PRY.SCHOOL	RAVI BHUJEL 9434380936	DO
33	SCHOOL	4 NOS	GLENBURN DIV. PRY.SCHOOL	RATAN KR. GURUNG 9832481703	DO

#### 4. KURSEONG MUNICIPALITY & BLOCK

<b>4.1 CONTACT DETAILS OF THE OFFICERS AND STAFF UNDER KURSEONG MUNICIPALITY</b>				
S/n	DESIGNATION	NAME	TEL/FAX	MOBILE
1	SDO, Kurseong	Ejaz Ahmed	0354-2344448	9434045440
2	Chairman	Sri. Krishna Limbhu	0354-2344286	9732763555
3	Vice Chairman	Sri. Brigen Gurung		9434212384
4	S.D.D.M.O, Kurseong	Smt. Shraddha Moktan		7063004536
5	SAE	Manoj Kumar Chettri/Govind Adhikari		94343536890/ 9733169579

<b>4.2 CONTACT DETAILS OF THE OFFICERS AND STAFF UNDER KURSEONG DEVELOPMENT BLOCK</b>			
S/N	Office	Designation	Mobile
1	Block Development Office	Sri Laxman Biswas, WBCS (Exe.) BDO	9832773380
2		Joint BDO	9474389651
3		Sri Rajiv Thatal, BDMO	9073939280
4		Dawa Dorjey Bhutia, CI	9800045449
5		Sri I.K.Sharma, Team Leader Quick Response Team	7548981079
6	Health Department	Dr. Hasibul Mallickm, Sukuna BPHC	7278457309/ 8436511116
7	Agriculture Department	Miss Piyali Das, ADA	9851103297
8	Kurseong Police Station	Sri Prarjit Sarkar	03542330222
9	Fire & Emergency Service	Dr. Hasibul Mallick, Sukuna BPHC	7278457309/ 8436511116
10	WBSEDCL	Sri Dipen Khawas, SM	9735016091
11	Food & Supplies	Shri Sudip Majumdar, Controller Food & Supplies)	9836375378
12	School	Smt Roshni Sarki, SI	9832399206
13	NGO	Sri Nauraj Chettri	9614253852

<b>4.3 LIST OF ASSIGNED STAFF FOR IDENTIFIED VULNERABLE AREAS OF KURSEONG AND NAME OF SHELTER POINTS</b>				
Sl. No	NAME OF STAFF	CONTACT NOS.	VULNERABLE AREAS	SHELTER POINTS
1.	SRI BRIGEN GURUNG	9434212384	VICTORIA AREA WARD NO. I	NAYA BUSTY PRY. SCHOOL, WARD NO. I.
	,VC	9832014329		
	SRI SAROJ GAZMER			
	SAE			
2.	SRI KRISHNA LIMBU	7477557188	TEKBIR BUSTY, ABRAHAM BUSTY, CUTLERY BUSTY,	ST. JOSEPHS PRY. SCHOOL, WARD NO. II.
	CHAIRMAN	9832014329		

	SRI SAROJ GAZMER		WARD NO. II- III	
	SAE			
3.	SRI SAROJ GAZMER	9832014329	DEVISTHAN JHORA, KANTI	BHANU SANGH COMMUNITY
	SAE	8609745117	JHORA, WARD NO. II,III & IV	HALL, WARD NO. IV.
	STMT S.TSHERING			
	LEPCHA			
4.	SRI. SANJAY THAPA,	9933418363	SHERPA BUSTY, DHOBI KHOLA,	RAJ RAJESHWARI HALL &
	SAE.	9547138468	WARD NO. VI, VII	MUNICIPALGIRLS' PRY
	SRI RAJU SUNDAS			SCHOOL, WARD NO. VII.
5.	SRI. SANJAY THAPA,	9933418363	GANDHI GRAM, BUDDHA	G.D.N.S. HALL. WARD NO. XIII.
	SAE	9775936672	GRAM, GANTITAR, WARD NO.	
	SMT SHANTI RAI		IX, X, XIII	
6.	SRI. M.K.CHETTRI, SAE	9434353680	SUBEDAR BUSTY, WARD NO.	COMMUNITY HALL WARD
	SMT SHEELA THAPA	9932281225	VII & XVI	NO. XVI.
7.	SRI. M.K.CHETTRI, SAE	9002633184	RAJBARI RANIKOOP AREA	W.B.N.V.F. TRAINING
	SRI MOHAN RAI		WARD NO. XVII & XVIII	CENTRES WARD NO. XVII.
8.	SRI. M.K.CHETTRI, SAE	9002633184	UJIREY BUSTY, CAMPSITE,	SNOW VIEW SCOUTS AND
	SMT DEOKI PRADHAN	9832532084	HALDAR KOTHI, NAYA BUSTY,	GUIDE TRAINING CENTRE. &
	SUBBA		WARD NO. XIX & XX	B.D.OS OFFICE, WARD NO. XIX

<b>4.4 G.P WISE VULNERABLE AREAS, SHELTER POINTS AND THE CONTACT PERSONS FOR EACH</b>				
<b>S/N</b>	<b>NAME OF GP</b>	<b>NAME OF VULNERABLE AREA</b>	<b>NAME OF SAFER SHELTER POINTS/RESCUE CENTRE</b>	<b>NAME OF VOLUNTEER PERSONS</b>
1	ST. MARY'S-I	1.PAKHRIN GOAN	1.GRAM PANCHAYAT OFFICE	SRI PEMBA SHERPA, 954861049
		LR.CHAITAIPANI,		SRI DIPEN KHATI, 9851014453
		2. UPPER &LR. MAHARANI	2. SEPOYDHURA FOOD GODOWN	SRI JONA TAMANG, 9563405914
		3. BHOTAY BUSTY	3. R.N. SINHA JR. HIGH SCHOOL	SMT. PRANITA TAMANG, 9735975867
		4. TUNG GAIRIGOWN	4. STAFF QUATER, ITI TUNG.	
		5. M-I FOREST VILLAGE	5. BAGORA F.V.PRY. SCHOOL.	
2	ST. MARY'S-II	1.LOWER KHARAY BUSTY	1. LR. KHARAY HEALTH CENTRE	SMT. PUSPA CHETTRI, 9775877695
		2. DHAREN GOWN	2. ST. MARY'S HILL PRY. SCHOOL	SRI BIMUS ALLAY, 9832035736
		3. SIRI GOWN, ST. MARY'S	3. GOTHALS SIDING YOUTH CLUB	SRI RAJU GURUNG, 9800399637
		4. PAGLA BONG, GOTHALS	4. G.P. OFFICE	
3	ST. MARY'S-III	1.SAAT GHUMTI	1. G.P OFFICE	
		2. JAMDHAR VITA	2. SARSWATI EDUCATION	SRI HEMANT CHETTRI, 9563652200
		3. GARIDHURA	CENTRE	SRI BHUPEN CHETTRI, 8293684326
		4. BARBATAY	3. KOTHIDARA PRY SCHOOL	SRI KALYAN BISWA, 3532004362
		5. LONGVIEW	4. LONGVIEW COMMUNITY HALL	SMT. SITA CHETTRI, 9734701525
4	GHAYABARI-I	1.UPPER & LOWER SIRUBARI	1. LR. SIRUBARI PRY. SCHOOL	SRI RAJU LAMA, 9563404113
		2. ROHINIPAILAGOWN	2. KOTHIDARA COMMUNITY HALL	SMT. LILA CHETTRI, 9593963178
		3. DHOBIKHOALA	3. ST. AUGUSTINE SCHOOL	SRI ISHWAR CHETTRI, 9614531219
		4. GAURISHANKER	4. G.P. OFFICE	SMT. MONA SYNGDEN, 9733169436
5	GHAYABARI-II	1.17 <sup>TH</sup> . MILE, TINDHARIA	1. MITHAIDARA GRAM PRY SCHOOL.	SRI NAURAJ CHETTRI, 03542341081
		2. GAIRI GOWN	2. DAMBERSINGH PRY SCHOOL	SRI B.K. CHETTRI, 9851451298
		3. 2 NO. BUSTY	3. MAHATMA GHANDI HALL	SRI ARJUN KR. RAI, 9775876286
		4. BANDHUKEY GOWN	4. 2 NO. BUSTY PRY. SCHOOL	
6	GHAYABARI-III	1.LAPCHEY KHETI	1.LAPCHAYTARPRY.SCHOOL	SRI DAWA TAMANG, 9733211235
		2. CHISOPANI	2. JAWARJHOYTI PRY. SCHOOL	SRI INDRA KR.CHETTRI 9932071791
		3. RATNAYDYANG	3. G.P OFFICE.	SRI RAJMAN RAI, 9593259457
7	SITTONG-I	1.KUNTITAR	1. DAIRY GOWN PRY SCHOOL	MAHENDRA THAPA, 9733444416
		2. MANA	2. MANBIR PRY SCHOOL	ARUN RAI 9735983998
		3. SEBJEY BUSTY	3. MANA LIBRARY	SANTOSH GURUNG, 9733187011
		4. SCHOOL DARA	4. G.P. OFFICE	
8	SITTONG-II	1.LOWER/MIDDLE/UPPER MAMRING	1. AMARJOYTI PRYSCHOOL	SRI GAUTAM CHETTRI 9434308647
		2. LOWER TOROYOK	2. ST. IGNATIUS PRY. SCHOOL	SRI RAJU PRADHAN 97332929393
		3. GUMBAGOWN	3. LR. TOROYOK PRY. SCHOOL	SRI B.L.THULUNG, 9851893436
		4. MAHALDHIRAM	4. DON BOSCOHALL	SRI SUSHIL RAI, 9932116488
			5. GUMBA GOWN PRY SCHOOL	
			6. MALDHIRAM PRY. SCHOOL	



9	SITTONG-III	1.BARA SITTONG	1. SERICULTURE OFFICE	
		2.UPPER SHELPU	2. UPPER SHELPU, COMMUNITY HALL	SMT. SONAM SHERPA, 9733063066
		3. KARMAT	3. KARMAT BUSTY F.V. PRY SCHOOL	SRI LAKPA DORJAY, 9735071144
		4. LOWER ROLAK	4. LANKU COMMUNITY HALL	SRI SANTA KR.MAZI,9593685621
		5.LANKU BUSTRY	5. SHELPU BROOMSTICK GODOWN	ARUN KHAWAS,9832570940
		6.PURBA SHELPU, BAIDANDHURA	6. G.P OFFICE	RAJEN MANGER,9733267063
10	MAHANADI	1.JANGPANA T.E	1. G.P. OFFICE	SRI SAGARGURUNG, 9547219105
		2. MAHANADI 63, PAKHA	2. JANGPANA T.E. PRY SCHOOL	SRI JANAKCHETTRI, 9851176541
		3. GITANGAY	3. GHANDI MEMORIAL JR. BASIC SCHOOL	SRI UTTAM CHETTRI 9614503191
		4. GOOMTI FACTORY PAKHA	4. GITANGAY T.E. PRY SCHOOL	
11	CHIMNEY/DEOR ALI	1.TITENIBUSTY 2.MAZUABUSTY 3.KHUNDRUKEYBUSTY 4. UPPERCHAITAIPANI	1. G.P.OFFICE 2. MAZUA PRYSCHOOL 3. ST, JOHN'S PRYSCHOOL	SMT. LILA KHAWAS 9800185401 SRI RABIN KHAWAS 9232478353 SRI KUMAR SARKI 9735975862
12	SHIVAKHOLA	1.FAGUTAR	1.G.P, OFFICE	SMT. CHITRA SINGH 9851571651
		2. SIMRING	2. MALUTAR T.E PRY SCHOOL	SRI AITAMAN RAI 9614018482
		3. MALUTAR	3. I.N.A JR. HIGH SCHOOL	SRI RAMESH TAMANG 9806462965
		4. SHIVAKHOLA	4. NORBUNG PRY SCHOOL	SRI NARESH RAI 8906206984
13	SUKNA	1.PAINIKUMARI JOTE	1.G.P.OFFICE	SRI DHURBA CHETTRI, 98513226130
		2. PAINIKUMARI NAYABUSTY	2. BHAGAT HINDI TRIBAL PRY SCHOOL	SRI NITEN CHETTRI, 9851280736 SRI HARI CHETTRI 9002354243
		3.RONGTONG HAT	3. PAHARU COMMUNITY HALL	
14	PANDU	1.DARA GAON	1. G.P. OFFICE	SRI MADAN CHETTRI 9832307065
		2. SIRISAY	2. OLD HIMUL OFFICE	SRI AMRIT CHETTRI 9851258994
		3. JAKSINGTAR	3. AMBOTIA PRY SCHOOL	SRI BIREN DEWAN 9851012643
		4.GODAMDHURA	4. PANCHGHARAY PRY SCHOOL	SRI ISWAR LAMA 9832329348

<b>4.5 TEMPORARY SHELTERS, THEIR CAPACITY AND THEIR ALTERNATE ROUTES</b>							
	WARD NO. NAME OF VILLAGE	TEMPORARY RESCUE SHELTER	LOCATION	MAX. CAPACITY	NAME OF PARA/LANE	SHORT EST ROUTE	ALTE RNATE ROUTE
1	VICTORIA AREA	NAYA BUSTY PRY.SCHOOL	NAYA BUSTY	60	NAYA BUSTY	DOWHI LL RD.	KUTL ERY RD.
2	II & III TEKBIR BUSTY , ABRAHAM BUSTY, CUTLERY	ST.JOSEPH'S PRY.SCHOOL	ABOVE TOURIST LODGE	200	CUTLERY PAKHA	KUTLE RY RD.	DOW HILL RD.
3	IV DEVISTHAN JHORA, KANTI JHORA	BHANU SANGH PRY. COMMUNITY HALL	ABOVE TOURIST LODGE	30	UPPER DUMARAM	DOWHI L RD.,	KUTL ERY RD.
4	VI, VII, SHERPA BUSTY ,DHOBI KHOLA	RAJ RAJESWARI HALL MUNICIPAL GIRLS' PRY.SCHOOL	MUNICIPALITY OFFICE	60 EACH	HOSPITAL PAKHA	DOWHI LL RD.	KUTL ERY RD.
5	IX,X & XIII GANDHI GRAM, BUDDHA GRAM, GHANTITAR	GDNS HALL	NEAR AGRICULTURE OFFICE	40	MONTEVET	M.V.RD.	VIA TOUR IST LODGE
6	IX,X & XIII SUBEDAR BUSTY	COMMUNITY HALL	BELOW AMARJEET HOTEL	40	SUBEDAR BUSTY	VILLAGE PONY RD.	NAYA BAZA
7	XVI XVIII RAJBARI RANIKHOOP	WBNVF TRAINING CENTRE	RAJBARI RANIKHOOP	200	NAYA BAZAAR	VILLAGE PONY RD.	G.D.G OENK ARD.
8	XIX, XX UJIREY BUSTY, CAMPSITE, HALDAR KOTHI, NAYA BUSTY	SPRING SIDE T.E.FACTORY, HALDAR KOTHI COMMUNITY HALL	CASTLETON FACTORY	60 & 30	SPRING SIDE	PANKH ABARI RD.	NIL

<b>4.6 STOCK OF MEDICINES UNDER KURSEONG SUBDIVISION</b>						
SL. NO.	ITEMS	QNTY.		SL. NO.	ITEMS	QNTY.
1	BLEACHING POWDER	15 KG./20		24	GAUGE	300 PKTS
2	INJ. AVS	150 VAILS		25	COTTON	200 ROLLS
3	RINGER LACTATE	1000 BOTTLES		26	BANDAGE	25 THS.
4	TAB.HALOGEN	2500 TAB		27	PLASTER OF PARIS	4"/6"3 CARTOON
5	NORMAL SALINE	1000 BOTTLES		28	SYRINGE NEEDLE/DISPOSAL SYRINGE	5 ML/2 ML. 2X1000/2X1000 (NEEDLE-23G-1000)
6	INJ.T.TOXIOD	100 VAILS		29	TRANSFUSION SET/IV INFUSION SET	200 SETS EACH
7	ORSLOW OSMOLAR			30	SCALP VEIN SET	
8	TAB.PARACETAMOL	25000		31	POVIDONE IODINE	
9	TAB.LBUPROFEN	25000		32	SAVLON	2000 PKTS
10	PARACETAMOL SYRUP	1000 BOTTLES		33	ORS PKTS.	2000 PKTS.
11	TAB.NORFLOXACIN	3000 TAB		34	GENTIAL VIOLET	5 VAILS
12	TAB. AZITHROMYCIN	250/500MG 1200 TAB		35	MERCUROCHROME	500X25 GM
13	TAB ANTACID	20000		36	TAB.COTRIMAZOLE DS	1000 TAB.
14	TAB.COTRIMOXAZOLE	30000 TAB		37	ADHESIVE PLASTER	2"AND 4
15	TAB.ANTIHISTAMIN	10000 TAB		38	"FUROXONE SUSPENSION	2000 PHIALS
16	COTRMOXAZOLE SYRUP	500 BOTTLES		39	CAP.AMPICILLIN 500 MG	15000 CAP
17	TAB.CIPROFLOXACIN	1200 TAB.		40	BETADINE 100 ML.	100 BOTTLES
18	TAB.METRONIDAZOLE	2000 TAB.		41	INSULIN1 ML.	10X200=2000 PC
19	GENTAMYCIN EYE/EAR DROP OR OFFOXACIN DROP	100 BOX.		42	B.P INSTRUMENT	6 PCS.
20	METRONIDAZOLE SYRUP	100 BOTTLES		43	STETHOSCOPE	6 PCS
21	VITAMIN A OIL-50/100 ML.	1 BOX.		44	JELLCO 18"G20"G22"AND 24"G	100 EACH
22	B.B.LOTION	300X500 ML.		45	METFORMINE	1500 TAB.
23	ANTIBIOTIC OINTMENT	1500 PKT.				

<b>4.7 LIST OF MEDICINES UNDER SUKNA BPHC</b>						
SL NO.	ARTICLES	QUANTITY		SL NO.	ARTICLES	QUANTITY
1	TAB.COTRIMOXAZOLE	15000 TAB.		14	COTTON	5 ROLLS.
2	TAB.PARACETAMOL	15000 TAB.		15	TAB.ANTACID	3000 TAB.
3	TAB.METRONIDAZOLE	15000 TAB.		16	AMOXYCILLIN SYRUP	150 PHIALS
4	TAB.BRUFEN (400 GMS.)	5000 TAB.		17	METRONIDAZOLE SY.	50 PHIALS
5	TAB.HALOGEN	5000 TAB.		18	PARACETOMOL SYRUP	50 PHIAL
6	CAP.AMOXYCILLIN (500 MG.)	4000 CAP.		19	COTRIMOXAZOLE SY.	50 PHIALS
7	TAB.CIPROFLOXACIN	3000 CAP.		20	BANDAGE	26 THANS
8	TAB.NORFLOXACIN	3000 CAP.		21	BB LOTION	25 BOT.
9	BLEACHING POWDER	10 BAGS		22	SEPTRAN SYRUP	150 PHIALS
10	IODINE	36 BOT.		23	MERCUROCHROME	5 BOT.
11	GAUGE SURGICAL	30 PKTS.		24	O.R.S	5000 PCS.
12	SAVLON	5 BOT.		25	NORMAL SALINE	100 BOT.
13	RINGER LACTATE	200 BOT.				

## 5. MIRIK MUNICIPALITY & BLOCK

<b>5.1. CONTACT DETAILS OF THE OFFICERS AND STAFF UNDER MIRIK MUNICIPALITY</b>		
s/n	Designation	Contact no.
1	SDO Mirik	7063678224
2	Chairman, Mirik Notified Area	9775971388
3	Sub Divisional Police Officer	9073947454
4	O.C Mirik, P.S	9093270421
5	O.C Panighatta P.S	9733177007

<b>CONTACT DETAILS OF THE OFFICERS AND STAFF UNDER MIRIK DEVELOPMENT BLOCK</b>					
<b>5.2</b>	Office	Designation	Name	Landline	Mobile No
1	BDO Office	BDO	Sri Biplap Kumar	2243242	7797318658
2		Jt. BDO	Sri Ankur Mitra	-	8250570839
3		BDMO	Sri Uday Pariyar	-	8250716284
4		Team Leader, QRT	Sri Uday Pariyar	-	8250716284
5	Police	O/C Police Station	Sri Sudeep Pradhan	2243226	9083270421
6	Health	BMOH	Dr Tashi Lama	-	9733235909
7	Agriculture	ADA	Smt. Bibhuti Rizal	-	7384007607
8	ARD	BLDO	Dr D.K Rai	-	9932048390
9	WBSEDCL	SM	Sri Ishan Lama	2243224	9800064764
10	Telephone	JTO	Sri Supritan Pal	2243298/ 2243000	94348-85721
11	Forest	Ranger/Beat Officer	Sri Saroj Rai	-	-
12	Food & Supply	Inspector(Food & Supply)	Sri Ratan Ghosh	-	97344-25606
13		LPG Distributer	Sri Lalita Subba/Naina Kr.Subba	2243404	96141-63104
14		Petrol Pump	Sri Avinash Tamang	2243710	94343-09142
15		Some selected NGOs.	Sri Prem Muktan	-	98326-47409

<b>5.3 IDENTIFICATION OF SAFE SHELTER PLACES GP WISE</b>		
<b>SL. NO.</b>	<b>NAME OF SHELTER POINTS</b>	<b>NAME OF GRAM PANCHAYAT</b>
1.	SSK NAMSU CHALESEY, THULUMG GAON PRIMARY SCHOOL, COUMUNITY HALL DUPTIN TAAR, FLOOD SHELTER (THULUNG GAON)	DUPTIN
2.	8 TH MILE COMMUNITY HALL, TARSING COMMUNITY HALL, KHARGA GAON COMMUNITY HALL, NIGALAY COMMUNITY HALL, SISNEY COMMUNITY HALL, EKTISEY COMMUNITY HALL, SIRING COMMUNITY HALL.	PAHILA GAON SCHOOL DARA-I
3.	G.P OFFICE, COMMUNITY HALL NANDALAL GAON, COMMUNITY HALL 9 NO, THURBO H.S SCHOOL, SCHOOL DARA PRY. SCHOOL.	PAHILA GAON SCHOOL DARA-II
4.	MILIKTHUNG PRY.SCHOOL,CHAWANDHURA PRY.SCHOOL,TINGLING PRY.SCHOOL,TOKLANG COMMUNITY HALL,TINLING CO, TOKLANG PRY SCHOOL, CHUWANDHURA COMMUNITYHALL, SOURNI BAZAR COMMUNITY HALL, HALLANEY COMMUNITY HALL, BHANU PRY SCHOOL,MILIKTHUNG COMMUNITY HALL, KHARBANI PRY SCHOOL,PALANGBARI PRY SCHOOL, SOURENI T.E OFFICE.	SOURENI-I
5.	CHOTA TINGLING PRY SCHOOL, KHOPRIAL PRY SCHOOL,SOURENI JUNIOR BASIC SCHOOL. PHUGARI COMMUNITY HALL, GUMAWNEY TAAR COMMUNITY HALL, BUNKULUNG JUNIOR HIGH SCHOOL, POTONG HIGH SCHOOL, LIBRARY TOKLANG.	SOURENI-II
6.	G.P OFFICE, LOHAGRAH PRY SCHOOL, PANIGATTA H.S SCHOOL.	CHEGA-PANIGHATTA

<b>5.4 VULNERABLE AREA UNDER MIRIK BLOCK</b>			
<b>SL NO</b>	<b>NAME OF CIVIC VOLUNTEERS</b>	<b>NAME OF GRAM PANCHAYAT</b>	<b>CONTACT NO</b>
1	SRI FARSING LEPCHA	DUPTIN	9593300373
2	SRI SANGAM SUBBA		9775896496
3	SRI SANMAN TAMANG	SOURENI-I	9609733911
4	SRI SAUGAT RAI	PGSD-I	9733740161
5	SRI SATYAM RAI	PGSD-II	7550816600
6	SRI BHASKAR SHARMA		8345079891
7	SRI ASHISH DARJEE	CPGP	8348264670
8	SRI AMIT DIYALI		9851261471
9	SRI SOMNATH THAPA		8348264670
10	SRI SUKRAJ TAMANG POTONG T.E	SOURENI-II	8515077938
11	SRI MOHAN JOGI KHOPRIL	SOURENI-II	7074215782
12	SRI AMBER TAMANG KHOPRIL	SOURENI-II	9126546765
13	SRI SATYAM PRADHAN GHAYABAREE	SOURENI-II	8515083894
14	MISS UMA TAMANG MANJU T.E	SOURENI_II	9832448438
15	SRI RUPENDRA SUBBA MANJU DHAR GAON	SOURENI-II	9775823317
16	SRI SAMIR RASAILY MANJU DHARGAON	SOURENI-II	8906463026
17	SRI SUNNY RAI SINGBULI T.E	SOURENI-II	8348217077
18	SRI SAMIRAN BARDEWA SINGBULI T.E	SOURENI-II	9564807285
19	AITARAJ RAI SISNEY GAON	PGSD-I	9775959948
20	ARPAN CHETTRI EKTHISEY	PGSD-I	7872285763
21	SAMIR CHETTRI EKTHISEY	PGSD-I	8348800168
22	SAMIR CHETTRI EKTHISEY	PGSD-I	8348800168

<b>5.5 SKILLED PROFESSIONAL MANPOWER FOR EMERGENCIES</b>					
<b>SL. NO.</b>	<b>EXPERTISE</b>	<b>NAME</b>	<b>SPECIALTY</b>	<b>ADDRESS</b>	<b>PHONE NO.</b>
1.	DOCTOR	DR TASHI LAMA DR DIPEN BISWAS.	PHYSICIAN	MIRIK	7908228816
2.	MECHANICAL/CIVIL ENGINEER	SRI SASHI DEWAN	S.A.E	BDO MIRIK	98323-82054
3.	VOLUNTEERS TRAINED IN FIRST AID	UTTAM GURUNG	FIRST-AID	MIRIK BAZAR	84368-58790
4.	SKILLED MECHANICS	GANESH GUPTA, BASANTA GUPTA.	MECHANIC	MIRIK BAZAR	97759-71312
5.	DRIVERS (ROAD)	SRI KHEMU RAI SRIDILIP CHETTRI	DRIVER	BDO OFFICE	9735940194

<b>5.6 ALTERNATE ROUTE STRUCTURE</b>			
<b>SL.NO.</b>	<b>VULNERABLE AREA</b>	<b>MAIN ROUTE</b>	<b>ALTERNATE ROUTE</b>
1.	SINGBULLY & GAYABARI	MIRIK TO SILIGURI	MIRIK TO SILIGURI VIA BUNGKULLUNG.
2.	SINGBULLY & GAYABARI	MIRIK TO KURSEONG	MIRIK TO KURSEONG VIA BUNGKULLUNG

## 6. MATIGARA DEVELOPMENT BLOCK

<b>6.1 CONTACT DETAILS UNDER MATIGARA BLOCK</b>		
SL NO	NAME WITH DESIGNATION	CONTACT NO
1	Shri. Sribas Biswas, BDO MATIGARA	0353-2577866, 8967546419 (M)
2	Shri. Manabendranath Saha, Jt. BDO, Matigara	8972082571
3	BDMO, Matigara	9547557892
4	BMOH, MATIGARA BLOCK	0353-2571420/9088962786
5	BL&RO, MATIGARA BLOCK	0353-2582764
6	SDO IRRIGATION, SILIGURI, GOUTAM MAITY	9434878576
7	EXECUTIVE ENGINEER PWD, CHANDN KR. JHA	7584017774
8	ADA, AGRICULTURE MATIGARA	0353-2582186/9932735908
9	BLDO MATIGARA BLOCK	99333-09666
10	INS. FOOD & SUPPLY, MATIGARA BLOCK	0353-2432690
11	OFFICER-IN-CHARGE, FIRE	0353-2571999, 0353-2502222
12	OFFICER-IN-CHARGE, MATIGARA POLICE STATION	0353-2571427
13	OFFICER-IN-CHARGE, PRODHAN NAGAR POLICE STATION	0353-2510046
14	PRODHAN ATHAROKHAI G.P	0353-25713565
15	PRODHAN MATIGARA –I G.P	9832433013
16	PRODHAN MATIGARA –II G.P.	0353-2571192
17	PRODHAN PATHARGHATA G.P.	0353-2574079
18	PRODHAN CHAMPASARI G.P.	0353-2577866
19	WDO	9434685576
20.	U.D.C, P.S	9434429553

<b>6.2 IDENTIFICATION OF SITES TO SERVE AS HELIPADS DURING EMERGENCIES</b>				
S.L. NO	NAME OF G.P	NAME OF THE SITE FOR HELIPAD	LATITUDE	LONGITUDE
1	PATHAR GHATA	BHUBANJOTE PRY. SCHOOL GROUND	26.74975 S	88.3589722 E
2	CHAMPASARI	AMIYA PAUL CHAUDHURY GROUND	26.7663333 S	88.4176389 E
3	ATHAROKHAI	NARASINGHAVIDYAPITHADJACENT FOOTBALL GROUND	26.7084167 S	88.36075 E
4	MATIGARA-I	MATIGARA-I G.P. OFFICE ADJACENT GROUND	26.6914444 S	88.3708056 E
5	MATIGARA-II	MATIGARA G.F.P.S. SCHOOL GROUND	26.72125 S	88.3798889 E

<b>6.3 IDENTIFICATION OF VULNERABLE AREA WITH RESCUE CENTRES FOR FLOOD AND EMBANKMENT BREACH</b>				
<b>SL. NO.</b>	<b>NAME OF G.P. OFFICE</b>	<b>AREA LIKELY TO BE AFFECTED</b>	<b>NUMBER OF PEOPLE LIKELY TO BE AFFECTED</b>	<b>NAME OF RESCUE CENTRE</b>
1	PATHARGHATA G P OFFICE 0353- 2574079	NIMAI KHOPALASHI BANDRIJOTE	2000	KHOPALASHI JR.BASIC SCHOOL BAROGHARIA PRY SCHOOL
2	CHAMPASARI GP OFFICE 0353- 2577866	BALUBASTI NAYABASTI NUNUBAIRAGI PANCHANOI BASTI GOLMAKHARI MAHISMARI PALASH	2500	SAMARNAGAR PRY SCHOOL KARAIBARI PRY SCHOOL SANTOSING PRY SCHOOL AMIYA PAUL HIGH SCHOOL SRI GURU BIDYAMANDIR DEWRALI YUBA SANGHA DAKSHIN PALAS SSK KALABARI SSK
3	ATHAROKHAI GP OFFICE 0353- 2581721	BALASON COLONY NENGTICHARA PROMOD NAGAR	2000	RANGIA PRY SCHOOL BALASON PRY SCHOOL
4	MATIGARA II GP OFFICE 0353- 2571356	PATIRAM NICHU COLONY BINAY KRISHNA PALLY BT RANADEEP COLONY TOMBA RANABASTI	2000	PATIRAM PRY SCHOOL KHOLAIBHAKHTARI SSK SHISUDANGI PRY SCHOOL
5	MATIGARA I G P OFFICE	PELKUJOTE KAWAKHALI	1500	THIKNIKATA PRY SCHOOL NBMC&HOSPITAL GROUND

<b>6.4 IDENTIFICATION OF VULNERABLE POINTS AND THE NEAREST AID CENTERS FOR EARTHQUAKE</b>					
<b>SL. NO.</b>	<b>NAME OF G.P.</b>	<b>NAME OF IDENTIFIED PLACES</b>		<b>NEAREST HOSPITAL &amp; NAME OF TRIGGER PERSON WITH CONTACT NO.</b>	<b>DISTANCE FROM IDENTIFIED VILLAGES</b>
		<b>INHABITANTS IN PUCCA BUILDINGS</b>	<b>INHABITANTS AT ADJACENT TO BANK OF RIVER/CANAL</b>		
1	PATHAR-GHATA	UTTARAYAN, HIMACHAL BIHAR MATIGARA TRUCK TERMINUS, MATIGARA SCIENCE CITY, CITY CENTRE, IOC, COAL INDIA, INCOME TAX BUILDING, SIT, TIGPS, SURENDRANATH COLLEGE, SERICULTURE OFFICE ETC	PARIBAHAN NAGAR, HIMACHAL BIHAR, UTTARAYAN	MATIGARA HOSPITAL 0353- 2571420 BHASKAR DAS, NS 9832049651	2KM
2	CHAMPASARI	RMC, DPS, MOBERT SCHOOL, ,BLOCK SEED FARMAL, CAMPION SCHOOL, MONESTRY AT SHALBARI, AND FEW NUMBER OF MULTISTORIED BUILDINGS AT SHALBARI	DPS, MOBERT SCHOOL, ,BLOCK SEED FARM, CAMPION SCHOOL, AND FEW NUMBER OF MULTISTORIED BUILDINGS AT SHALBARI	MATIGARA HOSPITAL, 0353- 2571420 DR. CHANG'S NURSING HOME NABIN SINHA, NS 9832050765	5KM

3	ATHAROKHAI	NBU CAMPUS(MANY MULTISTORIED BUILDINGS), ST JOSHEP SCHOOL,BSF HEAD QUARTER AND A HUGE NUMBER OF MULTISTORIED BUILDINGS WITHIN THE ENTIRE GP AREA	NBU CAMPUS(MANY MULTISTORIED BUILDINGS)	MATIGARA HOSPITAL, 0353- 2571420 NBMC&H 0353-2585483 SUMAN GURUNG, NS 9832301998	5KM
4	MATIGARA II	MATIGARA POLICE STATION, MATIGARA II G P OFFICE, AND FEW NUMBER OF LODGE WITH IN THE GP AREA	MATIGARA POLICE STATION, MATIGARA II G P OFFICE	MATIGARA HOSPITAL0353- 2571420 BISWAJIT PAUL 9547639461	1KM
5.	MATIGARA I	NBMC&H, NURSING TRAINING CENTRE, DENTAL COLLEGE, KAWAKHALI CRPF CAMP, SSB CAMP, IMANUEL INTERNATIONAL SCHOOL ETC	NBMC&H, NURSING TRAINING CENTRE, DENTAL COLLEGE, KAWAKHALI CRPF CAMP, SSB CAMP, IMANUEL INTERNATIONAL SCHOOL ETC	NBMC&H 0353-2585483 BIPRATIP BHOWMIK, N.S. 9434376613	1KM

<b>6.5 IDENTIFICATION OF VULNERABLE POINTS AND THE NEAREST AID CENTERS FOR FIRE ACCIDENTS</b>					
SL NO.	NAME OF G.P.	NAME OF VILLAGES VULNERABLE TO FIRE ACCIDENT	NEAREST FIRE STATION & CONTACT NO.	NEAREST HOSPITAL & CONTACT NO.	NEAREST ELECTRICITY SUPPLY
1	PATHAR GHATA	SHALBARI HUT KHAPRAIL BAZAR	SILIGURI 0353-2501867 & 2502222 MATIGARA- 2571999	MATIGARA HOSPITAL 0353- 2571420	MATIGARA II S.S. 9434079802
2	CHAMPA SARI	RMC CHAMPASARI CHAMPASARI BAZAR DEBIDANGA	SILIGURI 0353-2501867 & 2502222 MATIGARA- 2571999	SILIGURI SD HOSPITAL	MATIGARA II S.S. 9434079802
3	ATHARO KHAI	BALASON BAZAR ATHAROKHAI BAZAR ALSIA BAZAR SHISHABARI	SILIGURI 0353-2501867 & 2502222 MATIGARA- 2571999	MATIGARA HOSPITAL 0353- 2571420	SHIBMANDIR 9434079812
4	MATIGARA II	MATIGSARA HUT PAULPARA	SILIGURI 0353-2501867 & 2502222	MATIGARA HOSPITAL 0353- 2571420	MATIGARA II 9434079802



			2571999		
		KAWAKHALI	0353-2501867	NBMC& H	SHIBMANDIR
		PELKUJOTE	2502222	0353-2585483	9434079812
5	MATIGARA I		MATIGARA-2571999		

<b>6.6 (I) LISTED EMERGENCY TRANSPORT VEHICLES</b>			
SL. NO.	VEHICLE TYPE	NAME OF VEHICLE OWNER	CONTACT NO
1	TATA SOMU	AJIT SINGH	9434327056
2	TATA SOMU	AJIT SINGH	9434327056
3	MARUTI VAN	AJIT SINGH	9434327056
4	TRUCK	INDRAJEET SINGH	9832660102
5	PICK UP VAN	AJIT SINGH	9434327056
6	PICK UP VAN	INDRAJEET SINGH	9832660102
7	JCB	HATKHALI SAHANI	9800101077
8	JCB	GONU SAHANI	9434032577
9	CRANE	GONU SAHANI	9434032577
10	DUMPER	HATKHALI SAHANI	9800101077
11	DUMPER	HATKHALI SAHANI	9800101077
12	AMBULANCE	MATIGARA PRIMARY HEALTH CENTRE	98320-44984
13	AMBULANCE	NORTH BENGAL MEDICAL COLLAGE	0353-2585478 0353-2585483
14	AMBULANCE	SILIGURI HOSPITAL	102- 0353-2435736/0353-2436526 98320-12252
15	AMBULANCE	INDRAJEET SINGH	9832660102

<b>6.6 (II)</b>	<b>NAME OF AMBULANCE</b>	<b>EMERGENCY PHONE NO.</b>
1.	NORTH BENGAL MEDICAL COLLEGE & HOSPITAL	0353-2585478
		0353-2585483
2.	SILIGURI DISTRICT HOSPITAL	0353-2435736
		0353-2436526
		98320-12252
3.	MATIGARA PRIMARY HEALTH CENTRE	98320-44984

<b>6.6 (III)</b>	<b>NAME OF AMBULANCE (PRIVATE)</b>	<b>EMERGENCY PHONE NO.</b>
1.	AROGYA NIKETAN	0353-2500360
		0353-2501601
2.	ASHIRBAD	0353-2501321
3.	INDIAN RED CROSS SOCIETY	0353-2435291
4.	LIFELINE POLY CLINIC	0353-2551344
		0353-2551844
5.	LIONS GREATER	0353-2543457
6.	NORTH BENGAL CLINIC	0353-2510441
7.	NORTH BENGAL ONCOLOGY CENTRE	0353-6532813
		0353-2122987
8.	PARAMOUNT HOSPITAL	0353-2503722
		0353-2504389
		0353-2501088
9.	SHANTI NURSING HOME	0353-2537316
10.	SILIGURI NURSING HOME	0353-2532253
11.	ST. JOHN	0353-2435234

<b>6.8</b>	<b>PROVISION OF BLOOD FOR THE PROMPT CALAMITY</b>	
	<b>NAME OF BLOOD BANK</b>	<b>EMERGENCY PHONE NO.</b>
GOVERNMENT	1. NORTH BENGAL MEDICAL COLLEGE & HOSPITAL	0353-2585478
	2. SILIGURI DISTRICT HOSPITAL	0353-2435736
PRIVATE	1. NORTH BENGAL VOLUNTARY BLOOD BANK	0353-2529077
	2. ROTARY BLOOD BANK	0353-2513240
	3. TERA LIONS BLOOD BANK	0353-2548925

## 7. PHASIDEWA DEVELOPMENT BLOCK

7.1 CONTACT DETAILS UNDER PHASIDEWA DEV.BLOCK						
Department	Designation	Name	Address	Telephone & Fax No	Mobile No	Email ID
BDO Office	BDO	Sanju Guha Majumdar	Block Development Office, Phansidewa	Tel & Fax:- 0353-2587342	8597626263	<a href="mailto:bdophansidewa@gmail.com">bdophansidewa@gmail.com</a>
	Jt. BDO	Rubina Namchu (Lepcha)			9064631129	
	BDMO	Pranab Roy			7001896314	
POLICE	O/C, Phansidewa Police Station	Sujit Das	Phansidewa Police Station	<a href="tel:0353-2587361">Tel:0353-2587361</a> Fax:0353-2587200	6295724042	<a href="mailto:ocphansidewa@gmail.com">ocphansidewa@gmail.com</a>
	O/C, Bidhannagar I/C	Manas Das	Bidhannagar Investigation Center		8101667622/ 9564455001	
	O/C, Ghospukur Police Camp	Anirban Nayek	Ghospukur Police Camp		6295557660	
HEALTH	BMOH	Dr. Arunabha Das	Phansidewa Health Center	Tel & Fax:- 0353-2587306	7908844346	<a href="mailto:phansidewabphc@gmail.com">phansidewabphc@gmail.com</a>
AGRICULTURE	ADA	Loknath Sharma	Phansidewa	Tel:0353-2587245	9609858861	
ARD	BLDO	Dr. Prohallad Kundu	Phansidewa	Tel: 0353-2587030	9748151567 8250294493	<a href="mailto:Kunduprohallad@gmail.com">Kunduprohallad@gmail.com</a>
ICDS	CDPO	Sikha Lama	Phansidewa		7407097571	
LAND & LAND REFORMS	BL & LRO	Koushik Mallick	Phansidewa		9475083694	
WBSEDCL	SM	Shubhendu Saha	Phansidewa	<a href="tel:0353-2587006">Tel:0353-2587006</a>	8900795085	<a href="mailto:smphansidewa@gmail.com">smphansidewa@gmail.com</a>
TELEPHONE	SDE	A.M. Thakur	Bagdogra	<a href="tel:0353-2550620">Tel:0353-2550620/2550558</a> Fax:0353-2550000	9434077188	
FOOD & SUPPLY	CHIEF INSPECTOR	Dipankar Roy	Phansidewa	Nil	9775568122	
	LPG DISTRIBUTOR	Shakti HP Agency	Near Bus Stand, Bidhannagar	Nil	9832475152	
	PETROL PUMP	Phansidewa Filling Station	Phansidewa	Nil	9002913841	

7.2	IDENTIFIED HELIPADS			
SL NO	NAME OF GRAM PANCHAYAT	NAME OF THE HELIPAD	LONGITUDE	LATITUDE
1.	HETMURI SINGHIJHORA	TARBANDA HIGH SCHOOL PLAY GROUND	26.64513889	88.33669444
2.	PHANSIDEWA BANSGAON KISMAT	PHANSIDEWA HIGH SCHOOL PLAY GROUND	26.58800000	88.36677778
3.	GHOSHPUKUR	AMBARI HIGH SCHOOL PLAY GROUND	26.59013889	88.28486111
4.	BIDHANNAGAR- 2	MALAGACH PRY SCHOOL PLAY GROUND	26.49216667	88.19205556
5.	BIDHANNAGAR-I	KURBAN ALI HIGH SCHOOL PLAY GROUND	26.49600000	88.24927778
6.	CHATHAT BANSGAON	CHATHAT HIGH SCHOOL PLAY GROUND	26.54677778	88.33244444

7.3 IDENTIFICATION OF FLOOD AFFECTED VILLAGES G.P WISE					
S.L NO	NAME OF RIVER	LENGTH OF THE RIVER WITHIN THE BLOCK	NAME OF THE GP AFFECTED BY FLOOD/FLOOD LIKE SITUATION	NAME OF AFFECTED VILLAGE	LOCATION OF BRIDGE OVER THE RIVER
1.	MAHA NANDA	29 KM	1.JALASH NIJAMTARA	LALDASJOTE	MURALIGACHH
			2.PHANSIDEWA BK	PHANSIDEWA& BANDARGACHH	
			3.CHATHAT B	MURIKHAWA,	
			4. BIDHANNAGAR -1	DUDHKKHAWAGACHH, KSUDIGACHH BUDHARUGAON, MILIK DHAKPARA	
2.	BURI BALASON	18KM	1.HETMURI SINGHIJHORA	TARBANDHA	KANTIVITA TELENGAMONI (JOISTBRIDGE) DANAGACHH
			2. PHANSIDEWA	KANTIVITA,BALAIGACHH,	
			3. CHATHAT BANSGAON	TELOGACHH, BATUGACHH, KASHIGACHH & CHIKANMATI	
			4. BIDHANNAGAR - 1	SAPTIGURI, DAKUGACHH, TELENGAMONI, JHINGNIBARI, BENIYAGACHH. THE RIVER THEN ENTERS IN BIHAR STATE.	
			5. GHOSHPUKUR	DUBANUCHI	
3.	MATIA	11KM	1.BIDHANNAGAR - 1	SUKANTAPALLY, SITUVITA, MILANPALLY, AMBARI, KAJIGACHH, JAGIRGACHH, CHOTO LAHUGACHH, GOSSAIGACHH. THE RIVER THEN ENTERS IN BIHAR STATE AREA.	SAHADARGACHH SITUVITA 3.SUKANTAPALLY 4. KAJIGACHH 5.NH-31 (NEAR SMASANGHAT, BIDHANNAGAR )
			2. BIDHANNAGAR - 2	SAHADARGACHH,	

4.	CHENGA-MANJA	20KM	1.HETMURI SINGHIJHORA	CHOWPUKURIA	MOILANI
			2. GHOSHPUKUR	PAHARGUMIYA, FAKIRDEEP, TETULGURI, AMBARI BAZAR	
			3. BIDHANNAGAR - 2	BIJLIMONI, BUKDHALA, MEJMANGACHH, MALAGACHH. THEN THE RIVER ENTERSIN BIHAR STATE.	
5.	GILANDI	5KM	HETMURI SINGHIJHORA	TURIVITA, BAWKALI, TARBANDHA, ANTUGACHH, DANAGACHH. THE RIVER THEN MEETS THE BURI BALASON	1. TURIVITA 2. TARBANDHA
6.	PITCHLA	9KM	1.PHANSIDEWA BANSGAON KISMAT	GUABARI, TAMBARI, SAILANO, JYOTINAGAR, HELAGACHH, NIKARGACHH.	JYOTINAGAR NIKARGACHH 3.MANGACHH (JOIST BRIDGE)
			2. CHATHAT BANSGAON	MANGACHH, KSUDIGACHH, GHOSHGACHH I & II	
7.	LEDHAI MARI	5KM	JALAS NIZAMTARA	LALDASJOTE, LUSIPAKURI	VENTED CAUSEWAY

#### 7.4 GRAM PANCHAYAT WISE RESCUE SHELTERS

GRAM PANCHAYAT	SHELTER POINTS
1.BIDHANNAGAR - 1	MURALIGANJ HIGH SCHOOL (H.S.)- 9434141813/ KURBAN ALI HIGH SCHOOL - 9434121455/ SANTOSINI VIDYACHAKRA HIGH SCHOOL (H.S.)-9434120666
2.BIDHANNAGAR - 2	DUBANUCHI PRY SCHOOL-9474388561,8016103286/ KUMARTULI PRY SCHOOL-9832405234/ SAHADARGACHH NETAJI PRY SCHOOL- 9851184028
3.GHOSHPUKUR	AMBARI HIGH SCHOOL, AMBARI, NEAR GHOSHPUKUR MORE. 9434083693/9476157573
4.HETMURI SINGHIJHORA	TARBANDHA HIGH SCHOOL, TARBANDHA-9434061428
5.JALAS NIZAMTARA	RANGAPANI PRY SCHOOL, AT LUSIPAKURI-9434007340,/ RANGAPANI KALARAM HIGH SCHOOL, RANGAPANI-9083102008/ RABVITA PRY. SCHOOL-9732592620

6.PHANSIDEWA BANSGAON KISMAT	PHANSIDEWA HIGH SCHOOL, PHANSIDEWA-9434892468
7.CHATHAT BANSGAON	CHATHAT HIGH SCHOOL, CHATHAT BAZAR - 9641932112/7699441148/9679250958/9434377956

<b>7.5. EVACUATION PLAN WITH ROUTE CHART</b>					
<b>S.L. NO</b>	<b>NAME OF THE RESCUE SHELTER</b>	<b>LOCATION OF RESCUE SHELTER</b>	<b>TOTAL DISTANCE FROM SHELTER TO BLOCK H/Q &amp; G.P.</b>	<b>VILLAGE/AREAS TO BE COVERED</b>	<b>ROUTE TO BE FOLLOWED TO REACH THE RESCUE SHELTER</b>
1.	TARBANDHA HIGH SCHOOL	VILLAGE & P.O TARBANDHA, DIST. DARJEELING	FROM BLOCK H/Q=15 KM & FROM HETMURI G.P.=6 KM	1.TARBANDHA, 2.TURIVITA, 3.BAWKALI, 4.DANAGACHH	FROM BLOCK=PROCEED TO GUABARI VILLAGE ROAD, CROSSING THE MAIN MAHANANDA CANAL & RLY GATE, REACH BHUSIVITA VILLAGE, CROSSING THE BALASON RIVER REACH DANAGACHH VILLAGE & THEN ALONG THE ROAD ADJACENT TO GILLANDI RIVER & AFTER CROSSING THE RIVER REACH THE SCHOOL. FROM GP=PROCEED TO HANSQUA MORE & PROCEED TOWARDS BHOJNARAIN T.G. TURN LEFT & MEET THE ROAD ADJACENT TO GILLANDI RIVER & PROCEED TO SCHOOL.
2.	RANGAPANI PRIMARY SCHOOL	VILL & PO LUSIPAKURI, DIST. DARJEELING	FROM BLOCK H/Q=4 KM & FROM JALASH G.P.=0.5KM	1.LALDASJOTE, 2.MD. BOX, 3.DARA BOX, 4.LUSIPAKURI 5.KHETKAJOTE 6.HATIRAM, 7.RAHAMUJOTE	FROM BLOCK TO LUSIPAKURI BY PUCCA ROAD .FROM GP=JUST CROSS THE MARKET.
3.	RABVITA PRY. SCHOOL	VILLAGE- RABVITA, PO LUSIPAKURI, DIST DARJEELING	FROM BLOCK H/Q=2 KM & FROM JALASH G.P.=2 KM	1.RABVITA, 2.ADOMALI, 3.RUPANDIGHI	FROM BLOCK=PROCEED TO RABVITAI BY PUCCA ROAD TOWARDS LUSIPAKURI. .FROM GP=PROCEED 2 KM TOWARDS BDO'S OFFICE, PHANSIDEWA BY PUCCA ROAD.
4.	RANGAPANI KALARAM HIGH SCHOOL	RANIDANGA (KALARAM), PO:- RANIDANGA, DIST. DARJEELING	FROM BLOCK H/Q=9 KM & FROM JALASH G.P.=5 KM	1.BHATANJOTE, 2.KALARAM, 3.CHOTOPATHU, 4.BARAPATHU, 5.KHULIYAJOTE	FROM BLOCK=PROCEED TO SCHOOL BY PUCCA ROAD TOWARDS NB MEDICAL COLLEGE. AFTER CROSSING THE RANGAPANI RLY GATE, REACH THE SCHOOL .FROM GP=PROCEED 5 KM TOWARDS NB MEDICAL COLLEGE. AFTER CROSSING THE RANGAPANI RLY GATE, REACH THE SCHOOL
5.	PHANSIDEWA HIGH SCHOOL (H.S.)	VILLAGE & P.O. PHANSIDEWA, DIST- DARJEELING	FROM BLOCK H/Q=1 KM & FROM PHANSIDEWA G.P.=0.5 KM	1.JYOTINAGAR, 2.KHALPARA, 3.FAKIRGACCH, 4.FOTAMARI,HELACCH, 5.HANUMANDANGI, 6.GOALGACCH, 7.NIKARGACCH, 8.TETNAGACCH, 9.SAHADARGACCH1 0.DASPARA	FROM BLOCK=PROCEED TO SCHOOL BY PUCCA ROAD TOWARDS PHANSIDEWA BUS STAND AND REACH THE SCHOOL. .FROM GP=PROCEED 0.5 KM TOWARDS BUS STAND
6.	CHATHAT HIGH SCHOOL	VILLAGE & P.O . CHATHAT	FROM BLOCK H/Q=9 KM &	1. NITBAZAR, 2. KHUDIGACHH,	FROM BLOCK=PROCEED TO SCHOOLBY PUCCA ROAD TOWARDS CHATHATBUS

	(H.S.)	BAZAR, DIST-DARJEELING	FROM CHATHAT G.P.=0.5 KM	3. RAKHALGACHH, 4. BAZARUGACHH, 5. MURIKHAWA, 6. TEWARIGACHH, 7. DUDHKHAWAGACHH, 8. TUFANDANGI, 9. KUCHIYAJOTE, 10. CHACHHPARA	STAND AND REACH THE SCHOOL. .FROM GP=PROCEED 0.5 KM TOWARDS BUS STAND
7.	AMBARI HIGH SCHOOL (H.S.)	VILLAGE-MAILANI, P.O. -KAMALABAGAN	FROM BLOCK H/Q=11KM & FROM GHOSHPUKUR G.P.=2 KM	1. DHAMVITA, 2. KADUVITA, 3. MAILANI, 4. AMBARI, 5. HOWDAVITA, 6. KACHUMUNI, 7. MADHABVITA, 8. KAMALABAGAN, 9. GAYAGANGA, 10. VALOMANSHI	FROM BLOCK=PROCEED TO SCHOOL BY PUCCA ROAD TOWARDS GHOSHPUKUR MORE AND REACH THE SCHOOL. .FROM GP=PROCEED 2 KM TOWARDS GHOSHPUKUR MORE AND REACH THE SCHOOL.
8.	DUBANUCHI PRY SCHOOL	VILLAGE-DUBANUCHI, P.O. KAMALABAGAN, DIST-DARJEELING	FROM BLOCK H/Q=8KM & FROM BIDHANNAGAR-2 G.P.=4KM	1. DUBANUCHI	FROM BLOCK=PROCEED BY PUCCA ROAD TOWARDS GHOSHPUKUR MORE UPTO THUTAPAKHRI PRY SCHOOL, TURN LEFT AND REACH THE SCHOOL BY VILLAGE ROAD. .FROM GP=PROCEED 4 KM TOWARDS GHOSHPUKUR MORE UPTO THUTAPAKHRI PRY SCHOOL, TURN LEFT AND REACH THE SCHOOL BY VILLAGE
9.	MURALIGANJ HIGH SCHOOL (H.S.)	VILLAGE MURALIGANJ, P.O. CHITALGHATA, DIST-DARJEELING	FROM BLOCK H/Q=28KM & FROM BIDHANNAGAR-1 G.P.=4KM	1. DHAKPARA, 2. MURALIGACHH, 3. BHARIAKHALI, 4. CHARMA BUSTY, 5. BADLAKATA, 6. MALGACHH, 7. SURIGACHH, 8. GOSAIGACHH, 9. NICHHAMANI, 10. GOBINDAPUR, 11. BIKRAMPUR, 12. JAGIRGACHH, 13. DAMUKATA, 14. BUDHARUGAON, MALIGACHH	FROM BLOCK=PROCEED BY PUCCA ROAD TOWARDS GHOSHPUKUR MORE, TURN LEFT AND REACH THE SCHOOL BY NH-31. .FROM GP=PROCEED 4 KM TOWARDS THE SCHOOL BY NH-31.
10.	SANTOSINI VIDYACHAKRA HIGH SCHOOL (H.S.)	VILLAGE & P.O. BIDHANNAGAR, DIST-DARJEELING	FROM BLOCK H/Q=25KM & FROM BIDHANNAGAR-1 G.P.=0.3KM	1. RABINDRAPALLY, 2. NETAJIPALLY, 3. SHANTIPARA, 4. JYOTINAGAR, 5. MILANPALLY, 6. JAGANNATHPUR, 7. BELBUSTY,	FROM BLOCK=PROCEED BY PUCCA ROAD TOWARDS GHOSHPUKUR MORE, TURN LEFT AND REACH THE SCHOOL BY NH-31. .FROM GP=PROCEED 0.3 KM TOWARDS THE SCHOOL BY PUCCA ROAD.
11.	KURBAN ALI HIGH SCHOOL (H.S.)	VILLAGE-KURBAN ALI, P.O. BIDHANNAGAR, DIST-DARJEELING	FROM BLOCK H/Q=25KM & FROM BIDHANNAGAR-1 G.P.=1.2KM	1. KURBAN ALI 2. SITUVITA, 3. MAGURA, 4. JHINGNIBARI, 5. VAISALPATTY, 6. TELENGAMUNI, 7. CHIKANMATI, 8. PETKI, 9. SAPTIGURI, 10. DAKUGACHH	FROM BLOCK=PROCEED BY PUCCA ROAD TOWARDS GHOSHPUKUR MORE, TURN LEFT AND REACH BIDHANNAGAR BY NH- 31 UP TO SUSHMA NURSING HOME, & TURN LEFT & PROCEED 1KM TO REACH THE SCHOOL. .FROM GP=PROCEED 1.2 KM TOWARDS THE SCHOOL BY NH-31 TOWARDS GHOSHPUKUR MORE UP TO SUSHMA NURSING HOME, & TURN RIGHT & PROCEED 1.2KM TO REACH THE SCHOOL.
12.	KUMARTULI PRY SCHOOL	VILLAGE & P.O. MADATI, DIST-DARJEELING	FROM BLOCK H/Q=18KM & FROM BIDHANNAGAR-2 G.P.=4KM	1. BUKDHALA, 2. MEZMANGACHH, 3. MALAGACHH, 4. SARAGADHI, 5. DANAGACHH,	FROM BLOCK=PROCEED BY PUCCA ROAD TOWARDS GHOSHPUKUR MORE, TURN LEFT AND PROCEED ON NH-31 UP TO VIMBAR. RIGHT OF NH-31, REACH THE SCHOOL.

				6.PATHURIA,(SOUTH)	FROM GP=PROCEED 4 KM TOWARDS THE
				7.KUCHIA,	SCHOOL BY NH-31 AND REACH THE
				8.PARAGACHI,	SCHOOL.
				9.DANGAPARA,	
				10.HATIDIBA,	
				11.VIMBAR	

### 7.6. G.P WISE ENLISTED CONTACTS

NAME OF GP	NAME, ADDRESS, CONTACT NO OF GP PRADHAN/RESOURCE PERSON	NAME, ADDRESS, CONTACT NO OF GP STAFF	NAME, ADDRESS, CONTACT NO OF TEAM LEADER, QRT	NAME, ADDRESS, CONTACT NO OF MR/GR DEALER
	PARBATI SINGHA, PRADHAN-7063222092	1.CHANDRA BHUSAN KARKI, NS - 9434462725	1.CHANDRA BHUSAN KARKI, NS - 9434462725	FOR KANAIYA PRASAD, BABURAM PRASAD- 9932193734
1. JALASH NIZAMTARA	ZEENAT JAMAN, UPA- PRADHAN-	2. RAJENDRA KR. VERMA, SAHAYAK.-9851241197 3. MUNIRAM ROY, SAHAYAK-9933576677	2. RAJENDRA KR. VERMA, SAHAYAK.- 9851241197	
	SAHANARA BEGAM, PRADHAN-9002189727	1.BIKRAMJIT ROY, NS- 9476392904	1. BIKRAMJIT ROY, NS- 9476392904	FOR KANAIYA PRASAD, BABURAM PRASAD- 9932193734
2. PHANSIDEWA BANSGAON KISMAT	AJOY BISWAS, UPA- PRADHAN- 9800784746	2. CHINMOY MOITRA-JOB ASST.- 9832319284 3.ARUN ROY, GPK - 9434891436	2.CHINMOY MOITRA-JOB ASST.- 9832319284	
	NARAYAN SINGHA, PRADHAN-9800668421	1. ALOKE GHOSH, EA - 8388932475/9932562357	1. ALOKE GHOSH, EA - 9932562357	FOR KANAIYA PRASAD, BABURAM PRASAD- 9932193734
	SURESH MURMU, UPA- PRADHAN-9933155424	2. BARUN CH. GHOSH, NS - 9851544874/9933327065 3. GANESH CH. ROY, SAHAYAK - 9933808688	2. BARUN CH. GHOSH, NS - 9851544874	
3. GHOSHPUKUR	TULTULI SARKAR, PRADHAN-9832276082	1.ASHUTOSH DAS, E.A.- 9933189680	1. SWARNA KAMAL ROY-NS- 9851782575	FOR D.C. MANDAL, TARUN MANDAL- 9434352190
	PIJUSH SINGH, UPA- PRADHAN- 9832404948	2. SWARNA KAMAL ROY-NS- 9851782575 3. PRALAY KR.DUTTA, SECY.9434874612 4. ANUPRAKSHIT, SAHAYAK -9635839020	2. PRALAY KR. DUTTA, SECY. 9434874612	
4. BIDHANNAGAR - 1	SUJAY KR. MAJUMDAR, PRADHAN-9832061879	1. MADHUSUDAN DAS, EA- 9434983002/9475522037	1. PARITOSH ROY, NS - 9851829401/985 1269798	KOUSHIK SAHA- 9800666500
	NABIN MAJHI, UPA- PRADHAN-9679952050	2. PARITOSH ROY, NS - 9851829401/9851269798, 9851323676	2.SAFIFUL RAHAMAN, SECY. 9434150827	
5. BIDHANNAGAR - 2		3. SAFIRUL RAHAMAN, SECY. 9434150827	2.SAFIFUL RAHAMAN, SECY. 9434150827	



	DEWAN LIMBU, PRADHAN-9775814771	1. BHABESH CH. SINGHA, EA-	1. BIJU DUTTA, NS -	FOR MITALI GHOSH, BISWAJIT GHOSH-
	DILIP KERKETTA, UPA- PRADHAN- 9563780526	9002710978/9800857525 2. BIJU DUTTA, NS -	9474525415/985 1526815	9932214228
6. HETMURI SINGHIJHORA		9474525415 3.UTTAM KR. ROY, SAHAYAK-9002324297 4. ANIL KR. SOREN, SAHAYAK-	2.UTTAM KR. ROY, SAHAYAK- 9002324297	
		9679067574		
	SHEFALI XALXO, PRADHAN-9547338002	1.HIMANGSHU MANDAL-NS 9434352026/9832491951	1. HIMANGSHU MANDAL-NS	FOR J. K. JAJODIA, RAJU JAJODIA-9434463123
	SIRAJUL HAQUE, UPA- PRADHAN- 900 2722520	2. ARDHENDHU SEKHER MOITRA, SAHAYAK, 8906485202	9434352026/983 2491951 2. ARDHENDHU SEKHER MOITRA, SAHAYAK, 8906485202	
7. CHATHAT BANSGAON				

## 8. KHORIBARI DEVELOPMENT BLOCK

<b>8.1 CONTACT DETAILS UNDER KHORIBARI DEVELOPMENT BLOCK</b>		
S/n.	DESIGNATION	CONTACT NO.
1	B.D.O. KHARIBARI	0353-2554030/7797378661
2	JT. BDO, KHARIBARI	9474428564
3	BDMO, KHARIBARI	9547557892
4	A.D.A	9609858861
5	B.M.O.H	943406311
6	FIRE STATION,SILIGURI	0353-2501867 & 2502222
7	FIRE STATION, MATIGARA	0353-2571999
8	SUB-DIVISIONAL HOSPITAL	0353-2436526
9	KHARIBARI RURAL HOSPITAL	0353-2554207
10	S.I.KHARIBARI P.S.	9734121129
11	ELECTRIC SUPPLY	0353-2555011
12	ADO, KHARIBARI	9609858861
13	B.L.D.O.KHARIBARI	8967809394
14	S.I.KHARIBARI,SCHOOL	8016419369
15	S.I.BATASHI,SCHOOL	9064324083
16	BL& LRO, KHARIBARI	9332044592
17	KHARIBARI G.P.	2554228
18	BINNABARI G.P.	9434072112
19	BURAGANJ G.P.	9434464319
20	RANIGANJ G.P.	2555032
21	INSPECTOR F&S	9593861389

<b>8.2 FLOOD VULNERABLE AREAS AND THE RESCUE CENTER</b>			
<b>SL NO</b>	<b>NAME OF G.P. OFFICE</b>	<b>AREA LIKELY TO BE AFFECTED</b>	<b>NAME OF RESCUE CENTRE</b>
1	RANIGANJ-PANISALI GP OFFICE PH. 2555032	KUNGARPUR,U, RAMDHAN, ALOKJHARI, CHAYANSING, MAYNAGURI, BARASATVITA,CHUNILAL, P. RAMDHAN	RAMDHAN PRY SCHOOL SHYAMDHAN HIGH SCHOOL
2	BURAGANJ GP OFFICE PH. 2822422	DANGARVITA, BADALVITA, MANASA, SALBARI,SINGIVITA,HATIDOBBA,RANGALI, SUBALVITA,DUDHA,GAYABARI,BHATAGA CH	SASTRIJI HIGH SCHOOL KHETRASING PRY SCHOOL
3	KHARIBARI- PANISALI GP OFFICE PH. 2554228	JAGIRJOTE,HOWDAVITA,PAHARIVITA,KU MARSING,GURUDAYAL,BELBARI, GAJJJOTE,SITAGURI,PATARAM	KHARIBARI HIGH SCHOOL
4	BINNABARI GP OFFICE PH.2554251	GADHIRA,DUBA,BAIRAGI,CHEKARMARI,R ANGAMANI,BHELKU,GAYEN,KHOPALASHI, HARIVITA,DEBIGANJ	KHUNIPUKRI PRY SCHOOL ULLAJOTE PRY SCHOOL HARIVITA PRY SCHOOL

<b>8.3 RAIL ACCIDENTS VULNERABLE AREAS AND THE NEAREST HOSPITALS</b>					
<b>SL. NO</b>	<b>NAME OF G.P.</b>	<b>TOTAL LENGTH OF RAILWAY LINE</b>	<b>VULNERABLE VILLAGES</b>	<b>NEAREST HOSPITAL</b>	<b>TRIGGER PERSON &amp; CONTACT NO.</b>
1.	BINNABARI G.P	(SILIGURI TO KATIHAR) 9 KM.	KHUNIAPUKHURI, KOAKADAR	KHARIBARI RURAL HOSPITAL	BMOH 9434063117
2	KHARIBARI PANISALI G.P	2 KM.	JORPAKHRI, GAJJJOTE		
3.	RANIGANJ PANISALI G.P.	12 KM.	DULALJOTE, DILSARAM, ADHIKARI, BATASI, PANITANKI, RAMDHAN JOTE		

<b>8.4 EARTHQUAKE VULNERABLE VILLAGES AND THE NEAREST HOSPITALS</b>					
SL. NO.	NAME OF G.P.	NAME OF IDENTIFIED PLACES		NEAREST HOSPITAL & NAME OF TRIGGER PERSON WITH CONTACT NO.	DISTANCE FROM IDENTIFIED VILLAGES
		INHABITANTS IN PUCCA BUILDINGS	INHABITANTS AT ADJACENT TO BANK OF RIVER/CANAL		
1	RANIGANJ-PANISALI GP	BADRAJOTE, PANITANKI, BATASI, DILSARAM, DULALJOTE, DUDHGATAE	MADANJOTE	BATASI PHC	7-8 KM.
2	BURAGANJ GP	HATIDOPA, SUBALVITA, BUDHANJOTE, DAWHARA,	-	KHARIBARI RURAL HOSPITAL	12-18 KM.
3	KHARIBARI-PANISALI GP	KHALTABAZAR, KH. BAZAR, HOWDAVITA (E & W), KESHARDOBA	-	KHARIBARI RURAL HOSPITAL	0-3 KM.
4	BINNABARI GP	CHEKARMARI, KUAKANDAR, ULLAJOTE	BANCHHAVITA	KHARIBARI RURAL HOSPITAL	8-12 KM.

<b>8.5 NEAREST FIRE STATION AND THE VULNERABLE AREAS</b>					
SL NO.	NAME OF G.P.	NAME OF VILLAGES VULNERABLE TO FIRE ACCIDENT	NEAREST FIRE STATION & CONTACTNO.	NEAREST HOSPITAL & CONTACTNO.	NEAREST ELECTRICITY SUPPLY
1	RANIGANJ-PANISALI GP	KUNGARPUR, U.	SILIGURI 0353-2501867 & 2502222 MATIGARA- 2571999	KHARIBARI-0353-2554207	DUDHGATE (PANITANKI)-PH. NO. 0353-2555011
		RAMDHAN, ALOKJHARI, CHAY			
		ANSING, MAYNAGURI, BARASA			
		TVITA, CHUNILAL, P.			
2	BURAGANJ GP	RAMDHAN DUDHGATE, DILSARAM, DULALJOTE, BATASI, PANITANKI	SILIGURI 0353-2501867 & 2502222 MATIGARA- 2571999	KHARIBARI-0353-2554207	DUDHGATE (PANITANKI) PH. NO. 0353-2555011
		DANGARVITA, BADALVITA, M			
		ANASA, SALBARI, SINGIVITA, HATIDOPA			
		RANGALI, SUBALVITA, DUDHA, GAYABARI, BHATAGACH, SUBALVITA, HATIDOPA, FULBARI, MANJOYJOTE			
3	KHARIBARI-PANISALI GP	JAGIRJOTE, HOWDAVITA, PAH	0353-2501867 & 2502222 MATIGARA- 2571999	KHARIBARI-0353-2554207	DUDHGATE (PANITANKI)- PH. NO. 0353-2555011
		ARIVITA, KUMARSING, GURUD			
		AYAL, BELBARI			
		GAJJOTE, SITAGURI, PATARAM, PRETAJOTE, KHOLTABAZAR			

4	BINNABARI	GADHIRA,DUBA,BAIRAGI,CHE	SILIGURI	KHARIBARI-0353-	DUDHGATE
	GP	KARMARI,RANGAMANI, BHEL	0353-2501867 2502222	2554207	PANITANKI 0353-2555011
		GAYEN,KHOPALASHI,HARIVI TA,DEBIGANJ, DEBIGANJ	MATIGARA-		
			2571999		

8.6	IDENTIFIED PLACES FOR SETTING UP GRUEL KITCHEN DURING DROUGHT EMERGENCY			
SL NO.	NAME OF G.P.	VULNERABLE VILLAGES	PLACE IDENTIFIED TO OPEN GRUEL KITCHEN	FODDER DISTRIBUTION CAMP
1	RANIGANJ-PANISALI GP	MADAN, UTTAR RAMDHAN, JIBANSING, SAHENURAM, GANDAGOLE, ANTARAM, BAZARU, SHYAMDHAN, CHAYAN SING, JAMATULLAH, BHULKA, P.RAMDHAN, ALOKEJHARI, BALAIJHORA, DOHAGURI, KELABARI, BARASATVITA, CHUNILALA, MAYNAGURI	RANIGANJ-PANISALI GP	RANIGANJ-PANISALI GP
2	BURAGANJ GP	SUBAL, RANGALI, CHINGIVITA, DHULIA, DAKUA, JATRU, DANGARVITA, MANJOYJOTE, PANKHABARI, BADALVITA, JORPAKHURI, DEONVITA, HATIDOB, BURAGANJ, NAJIR, GOABARI, DHULIACHAT, DUDHA, FULBARI, MANASA, BUTHSING, BHOGVITA, BGH, DEBURAM, SALBARI, CHUCHURMUCHUR, ARJUNMAHAL, VATAGACH, BAGULA HAGI, SONACHANDI	BURAGANJ GP	BURAGANJ GP
3	KHARIBARI- PANISALI GP	GAJJJOTE, JORPAKHORI, KOCHAI JOTE, JAIGIRJOTE, DHUPIVITA, KHARIBARI, KESHARDOBA, PATARAM, KATIA,	KHARIBARI- PANISALI GP	KHARIBARI- PANISALI GP
4	BINNABARI GP	TARI, KHOPALASI, CHIKU, DUBA, BAIRAGI, RANGANI, KHUNIAPUKHURI, BILAKSU, DEBIGANJ, GAYENJOTE, BHAJANPUR, CHEKARMARI, BANCHHAVITA,	BINNABARI GP	BINNABARI GP

<b>8.7 VILLAGE WISE CONTACT PERSON</b>				
<b>SL NO</b>	<b>NAME OF THE VILLAGES</b>	<b>CONTACT PERSON</b>	<b>ADDRESS WITH TELEPHONE NUMBER</b>	<b>PRE ASSIGNED OPERATION</b>
1	DANGARVITA, BADALVITA, MANASAJOTE, SALBARI, SINGHIVITA	SRI BISWAJIT CHOWDHARY9547300956	KHARIBARI	TO REMAIN ALERT & KEEP MAXIMUM VIGIL/ TO INFORM ALL CONCERNED IMMEDIATELY IN CASE OF EMERGENCY
2	HATIDوبا, RANGALI, SUBALVITA, DUDHA, GOYABARI, BHATAGACH	SRI ANANTA GHOSH, SAHAYAK 9775927631	BHOGVITA	TO REMAIN ALERT & KEEP MAXIMUM VIGIL/ TO INFORM ALL CONCERNED IMMEDIATELY IN CASE OF EMERGENCY
3	KUNGARPUR, UTTAR RAMDHAN, ALIKJHARI, CHAYANSING	SHYAMA PADA GHOSHNIIRMAN SAHAYAK9832445625	SILIGURI	TO REMAIN ALERT & KEEP MAXIMUM VIGIL/ TO INFORM ALL CONCERNED IMMEDIATELY IN CASE OF EMERGENCY
4	MAYNAGURI, BARASATVITA, CHUNILAL, PASCHIM RAMDHAN	SRI SUKANTA MAZUMDAR, SAHAYAK9474516824.	SILIGURI	TO REMAIN ALERT & KEEP MAXIMUM VIGIL/ TO INFORM ALL CONCERNED IMMEDIATELY IN CASE OF EMERGENCY
5	KUNGARPUR, UTTAR RAMDHAN, ALIKJHARI, CHAYANSING	SHYAMA PADA GHOSHNIIRMAN SAHAYAK9832445625	SILIGURI	TO REMAIN ALERT & KEEP MAXIMUM VIGIL/ TO INFORM ALL CONCERNED IMMEDIATELY IN CASE OF EMERGENCY
6	MAYNAGURI, BARASATVITA, CHUNILAL, PASCHIM RAMDHAN	SRI SUKANTA MAZUMDAR, SAHAYAK9474516824.	SILIGURI	TO REMAIN ALERT & KEEP MAXIMUM VIGIL/ TO INFORM ALL CONCERNED IMMEDIATELY IN CASE OF EMERGENCY
7	GADHIRA, DUBA, BAIRAGI, CHEKARMARI, RANGAMANI, BHELKU	SRI ARUP KR. SARKARNIRMAN SAHAYAK9434428160	SILIGURI	TO REMAIN ALERT & KEEP MAXIMUM VIGIL/ TO INFORM ALL CONCERNED IMMEDIATELY IN CASE OF EMERGENCY
8	GAYEN, KHOPALASHI, HARIVITA, DEBIGANJ	NIMAI MAJUMDAR 9614274981	PHANSHIDEWA	TO REMAIN ALERT & KEEP MAXIMUM VIGIL/ TO INFORM ALL CONCERNED IMMEDIATELY IN CASE OF EMERGENCY

<b>8.8 KHORIBARI BLOCK CRISIS MANAGEMENT TEAM</b>			
<b>SL. NO.</b>	<b>NAME</b>	<b>DESIGNATION</b>	<b>CONTACT NUMBER</b>
1.	SRI. JOGEH CH.MANDAL	BDO	7797378661
2	SRI. BADAL SARKAR	SAVAPATI KHARIBARI PANCHAYAT SAMITY	9733173145
3	SMT. TAPASI ROY	KARMADHAKYA, SHISU O NARI UNNAYAN JANAKALYAN O TRAN	9609735331
4.	SRI. SUNIL TIRKEY	M.LA	9434062707
5.	SRI. SUSHANTA BARMAN	JT.BDO	8116260057

6	Shri. Thirthashis	BDMO in charge	9434809314
7	SRI. LOKNATH SHARMA	ADA	9609858861
8	SRI DIPEN LAMA	BL &LRO	
9	DR. P. MINZ	BMOH	9434063117
10	SRI. RAJKUMAR MODI	CDPO	9434444200
11	SRI.JAGANNATH ROY	PRADHAN, RANIGANJ PANISHALI G.P.	9635912253
12	SMT. ANJU BEPARI	PRADHAN BINNARIBARI G.P.	8967866099
13	SMT. LAXMI BARMAN	PRADHAN, BURAGANJ G.P.	8670141935
14	SRI. HIMADRI KR. RAY	PRADHAN, KHARIBARI PANISHALI G.P.	9851245860
15	SRI.SAMIK CHATERJEE	OFFICE IN CHARGE. KHRIBARI P.S.	9734121129
16	SRI DILIP CH.BARMAN	S.I. SCHOOL, BATASI CIRCLE	9832521303
17	SMT. TRINESA LAMA	S.I. SCHOOL KHARIBARI CIRCLE	7584865445
18.	SRI.SANJIT SUBBA	C.I FOOD & SUPPLY, KHARIBARI DEV. BLOCK	9475167976
19.	DR.NAMIOMIT KAUR	BLOCK LIVESTOCK DEVELOPMENT OFFICER	9434227776
20	SRI. PRADIP KUSARY	SAE (RD)	9434816182

<b>8.9 GRAM PANCHAYAT WISE RESCUE SHELTERS</b>					
SL. NO	NAME OF THE RESCUE SHELTER	CAPACITY	LAT & LONG		GRAM PANCHAYAT
1	VIVEKANANDA HIGH SCHOOL, DEVIGANJ	800 APPROX	26.5264167	88.1234833	BINNABARI G.P.
2	RAMJANAM PRY.SCHOOL	300 APPROX	26.5236333	88.1439	
3	TARIJOTE PRY.SCHOOL	300 APPROX	26.5693	88.15765	BINNABARI
4	SHYAMDHAN JOTE HIGH SCHOOL	800 APPROX	26.6058167	88.1645333	RANIGANJ PANISALI G.P.
5	BUNDESHWARI PRY.SCHOOL	300 APPROX	26.6292	88.1710833	RANIGANJ PANISALI G.P.
6	RAMDHAN JOTE PRY.SCHOOL	300 APPROX	26.6520333	88.1791	RANIGANJ PANISALI G.P.
7	KALKUTSINGH HIGH SCHOOL	800 APPROX	26.6198667	88.22575	BURAGANJ G.P
8	SHASTRIJI HIGH SCHOOL BATASI	800 APPROX	26.6065	88.1766833	BURAGANJ G.P.
9.	KHARIBARI HIGH SCHOOL	800 APPROX	26.5566667	88.193	KHARIBARI PANISALI G.P.

### 9. NAXALBARI DEVELOPMENT BLOCK

<b>9.1 CONTACT DETAILS UNDER NAXALBARI DEVELOPMENT BLOCK</b>					
<b>NAME OF OFFICE /DEPARTMENT</b>	<b>DESIGNATION</b>	<b>NAME</b>	<b>ADDRESS</b>	<b>MOBILE NO.</b>	<b>EMAIL ID</b>
BDO OFFICE	BDO	Sri. Arindam Mondal	OFFICE QUARTERS	0353-2488403	<a href="mailto:naxalbaribdo@gmail.com">naxalbaribdo@gmail.com</a>
				94340 81312	
	JT BDO	Sri. Amit Sarkar	OFFICE QUARTERS	9749847890	<a href="mailto:naxalbaribdo@gmail.com">naxalbaribdo@gmail.com</a>
	OC, DISASTER MANAGEMENT	MD. SOHRAB	FULBARI	9635611228	<a href="mailto:mdshrab1983@gmail.com">mdshrab1983@gmail.com</a>
B.D.M.O in charge			9635611228		
POLICE	OC, NAXALBARI PS	TAPAN PAUL	NAXALBARI PS	0353 - 2488615	
				93331 80001	
	OC, BAGDOGRA PS	DEEPANJAN DAS	BAGDOGRA PS	0353 - 2551242	
				9933143833	
HEALTH	BMOH	DR KUNTAL	NAXALBARI	0353 - 2488235	<a href="mailto:nxbrh2008@gmail.com">nxbrh2008@gmail.com</a>
		GHOSH	RURAL HOSPITAL	98321 59414	
AGRICULTURE	ADA	DR. SARAT	SILIGURI-	0353 - 2582186	<a href="mailto:adaslgnxl@gmail.com">adaslgnxl@gmail.com</a>
		CH SARKAR	NAXALBARI	99327 35908	
			BLOCK, ATHARAKHAI		
ARD	BLDO	DR SUKHDEV SARKAR	BLDO OFFICE, NAXALBARI	94344 90352	
WBSEDCL	STATION MANAGER	TARUN KR BASAK	BABU PARA, NAXALBARI	0353- 2488240	
BSNL	SDE	J KINDO	BAGDOGRA TELEPHONE EXCHANGE	94753494	
FOREST	RANGER	SURESH NARJINARY	RANGE OFFICER, TUKURIAJHAR RANGE, NAXALBARI	98000 57467	
	RANGER	CB BHUTIA	RANGE OFFICER, BAGDOGRA RANGE	96352 31434	
FOOD AND SUPPLIES	INSP, F&S	KINGSHUK MITRA	BDO OFFICE PREMISES	97344 79419	
LPG	LPG DISTRIBUTOR	MANJU CHHETRI	KILARAMJOTE, NAXALBARI	94340 50570	<a href="mailto:kargildip@gmail.com">kargildip@gmail.com</a>
	LPG DISTRIBUTOR	RANI SATI INDANE	BIHAR MORE, BAGDOGRA	0353 - 2550588	
FUEL	PETROL PUMP, NAXALBARI	SARAJ DEVI	DARI BUSTY,	0353 - 2005090	
		GOYAL	NAXALBARI	94340 49102	

	PETROL PUMP, BAGDOGRA	ALPANAKAR MAKAR	AIRPORT MORE, BAGDOGRA	96410 21806	
NGO		NABENDU CHAKRABOR TY	NAXALBARI HANDICAPPED SOCIETY	94348 73761	

<b>9.2 VULNERABLE POINTS IN BLOCK</b>			
SL NO.	NAME OF GP	NAME OF THE VULNERABLE AREA	NAME OF THE SHELTER POINT
1	GOSSAINPUR	PUTIMARI, BHUJIAPANI, TARABARI AND SIAVITA	GOSSAINPUR GSFP SCHOOL AND SIAVITA PRY SCHOOL
2	LOWER BAGDOGRA	PROMOD NAGAR, BAUNIVITA AND DHEMAL	CHITTARANJAN H S AND BAUNIVITA PRY SCHOOL
3	UPPER BAGDOGRA	CENTRAL FOREST BUSTY AND STALIN NAGAR	KEDARNATH PRY SCHOOL AND BAGDOGRA GIRLS' HIGH SCHOOL
4	HATIGHISHA	MANGAL SINGH JOTE AND SEBDELLAJOTE	SEBDELLA PRY SCHOOL AND MAHASINGH PRY SCHOOL
5	NAXALBARI	AREAS ALONG MECHE, KHEMCHI AND BATARIA	NAND PRASAD HIGH SCHOOL
6	MONIRAM	AREAS ALONG MECHE AND BATARIA	BOROMONIRAM PRY SCHOOL AND BENGAIJOTE PRY SCHOOL

<b>9.3 TEMPORARY RESCUE SHELTER</b>					
SL NO.	NAME OF THE RESCUE SHELTER	LOCATION OF RESCUE SHELTER	TOTAL DISTANCE FROM BLOCK HQ AND GP HQ	VILLAGE/AREA TO BE COVERED	MOBILE NO. OF CONTACT PERSON
1	BOROMONIRAM PRY SCHOOL	BOROMONIRAM GP - MONIRAM	FROM BLOCK HQ - 7 KM FROM GP HQ - 4 KM	BOROMONIRAM, CHHOTOMONIRAM	PRADIP KR BISWAS 90025 09193
2	BENGAIJOTE PRY SCHOOL	BENGAIJOTE GP - MONIRAM	FROM BLOCK HQ - 4 KM FROM GP HQ - 2 KM	BENGAIJOTE, SAKALRAM	SANTIGHOSH 89273 39702
3	NAND PRASAD HIGH SCHOOL	BAZAR PARA GP - NAXALBARI	FROM BLOCK HQ - 1 KM FROM GP HQ - 100M	BABU PARA, BAZAR PARA	SWARNA KAMAL BOSE 94740 32798
4	NAND PRASAD GIRLS' HS	OPP BDO OFFICE GP - NAXALBARI	FROM BLOCK HQ - 0 KM FROM GP HQ - 1 KM	ROY PARA, SATBHAIYA	NIRMAL ROY 95633 88567
5	SEBDELLA PRY SCHOOL	SEBDELLAJOTE GP - HATIGHISHA	FROM BLOCK HQ - 5 KM FROM GP HQ - 1 KM	SEBDELLAJOTE, HATIGHISHA	MALAY KARMAKAR 94743 83919
6	MAHA SINGH PRY SCHOOL	MAHA SINGH GP - HATIGHISHA	FROM BLOCK HQ - 6 KM FROM GP HQ - 2.5 KM	MAHA SINGH, ATAL BAZAR	ALOKESHSHORMA 98323 57129
7	KEDARNATH PRY SCHOOL	GADADHAR PALLY	FROM BLOCK HQ - 15 KM	GADADHAR PALLY, STALIN	SUVENDUSAHA



		GP – UPPER BAGDOGRA	FROM GP HQ – 0.5 KM	NAGAR, HO CHI MINH NAGAR	94740 32777
8	BAGDOGRABALIKAV IDYALAYA	SUKANTA NAGAR GP – UPPER BAGDOGRA	FROM BLOCK HQ – 15 KM FROM GP HQ – 1 KM	BARA BUSTY, SUKANTA NAGAR, VIVEKANANDA PALLY	PRANABGHOSH 94340 07142
9	CHITTARANJAN HIGH SCHOOL	SUKANTA PALLY GP – LOWER BAGDOGRA	FROM BLOCK HQ – 16 KM FROM GP HQ – 1 KM	SUKANTA PALLY, HARE KRISHNA PALLY	TAPAN ROY 90026 69668
10	BAUNIVITA PRY SCHOOL	BAUNIVITA GP – LOWER BAGDOGRA	FROM BLOCK HQ – 20 KM FROM GP HQ – 4 KM	BAUNIVITA, RUP SINGH	KARMAKANTASINGHA 98514 70501
11	GOSSAINPUR GSFP SCHOOL	GOSSAINPUR GP - GOSSAINPUR	FROM BLOCK HQ – 20 KM FROM GP HQ – 1 KM	GOSSAINPUR	NARAYAN ROY 97328 27129
12	SIAVITA PRY SCHOOL	SIAVITA GP - GOSSAINPUR	FROM BLOCK HQ – 25 KM FROM GP HQ – 4 KM	SIAVITA, RANGAPANI	PARTHASINGHA 99328 56410

## 9.4. G. P WISE NODAL RESOURCE PERSONS AND QRT

Name of the GP	Name, address, contact No. Pradhan	Name address contact No. of G.P. staff	Name address, contact No. of AWW/Supervisor	Name address, contact No. of Health Asst/Supervisor	Name address, contact No. of GR Dealer	Name address, contact No. of Pranita
MANIRAM	Lachmi Lama, Pradhan, Mob-7063788788	Pravat Kumar Mandal, Executive Assistant, Maniram GP Mob-9614011351	Mira Karmakar, Mob-9593807499	Tirtha Maya Sinha, Mob-7602288451	Ratan Bose, Mob-9434888527	Seuli Das, Mob-8927614642
NAXALBARA	Arun Ghosh, Pradhan, Mob-9851293895	Swarna Kamal Bose, Sahayak, Naxalbari GP 94740 32798	Monica Roy Mob-9563408536/Love ly Dey, Mob-7585976185	Konika Ghosh, Mob-9775976271	Ratan Bose, Mob-9434888527	Dipali Ray, Mob-7407307771,6294 955752
HATIGHISA	Jaistha Mohan roy, Pradhan. Mob-9002509193	Pradip KumarDas, Executive Assistant, Hatighisa GP Mob-94743 83919	Bhagabati Saha, Mob-7908484953	Aparna roy, Mob-94349884487	Ratan Bose, Mob-9434888527	Anu Singha, Mob-9933982567
UPPER BAGDOGRA	Kanchan kushwaha, Pradhan, Mob-97333277278	Md. Momijuddin, Executive Assistant, Upper Bagdogra GP Mob-9002189691	Gurumani Murmu, Mob-9749304201	Aparna roy, Mob-94349884487	Nirmal karmakar, Mob-9434377213	Sangeeta Indwar, Mob-8371965206
LOWER BAGDOGRA	Bibha Biswakarma, Pradhan, Mob-9733224507	Tapan kumar Roy, Sahayak, Lower Bagdogra GP, Mob-90026	Ranjita Mandol, Mob-9832451953	Ratna Biswas, Mob-9832524040	Nirmal karmakar, Mob-9434377213	Mita Ghosh, Mob-7797802503
GOSSAINPUR	Anima Sinha, Pradhan, Mob-9933305533	Narayan Roy, Sahayak, Gossainpur GP, Mob-97328 27129	Sanchita Sarkar Ghosh, Mob-9800812530	Anjana Biswas, Mob-9434056797	Nirmal karmakar, Mob-9434377213	Buna Barman Singha, Mob-7478909190

## DARJEELING MUNICIPALITY

10.1	CONTACT DETAILS OF DARJEELING MUNICIPALITY		
S/n	Name	Designation	Contact No.
1.	Sri. Dipen Thakuri	Chairmen	9832337148
2.	Sri Tapas Kumar Hazra	Executive officer	9800305868
3.	Sri. C.P Rai	Secretary, Darjeeling Municipality	9775189812
4.	Prashant Rai, Munciple Engineer	Municipal Engineer	9733719979
5	Shri. Gobing Chandra Sinha Assistant Engineer (Waterworks)	Relief in Charge	9434176960
6	Shri. Gaurav Prasad Ghimiray S.A.E	Relief in Charge	9434121738
7	Sri Sunil Tamang		9609985333
8	Sri Prashant Mukhia		9064596824
9	Sri Rupendra Tamang		8116889779
10	Sri Pritesh Chettri		7001910860
11	Sri Niketan Chettri		8016756054
12	Md Nasim		9635552391
13	Sri Kishore B.K	Waterworks Inspector	9434709926
14	Sri Harkaman Pradhan	Street Light in Charge	9434709734
15	Sri Abinash Pradhan	Co-Ordinator	9832252233
16	Ward Councillors		
17	Smt. Nira Sharma	Ward No.1	9734963059
18	Ms. Usha Biswakarma	Ward No.2	7699250170
19	Smt. P.C Lama	Ward No.3	7557043471
20	Sri. Mingur Yolmo	Ward No.4	9733307777
21	Ms. Sunita Tamang	Ward No.5	9547489824
22	Sri. Noman Rai	Ward No.6	8927426172
23	Smt. Sonam Sherpa	Ward No.7	8927085210
24	Smt. Babita Ganguli	Ward No.8	8116700998
25	Sri. Anup Subba	Ward No.9	9609927777
26	Sri. Dhan Kumar Pradhan	Ward No.10	9332253966
27	Sri Tapan Rumba	Ward No.11	9564420603
28	Smt Shanti Dewan	Ward No.12	9733494706
29	Smt Nilam Mukhia (Yolmo)	Ward No.13	9734963059
30	Smt Mahima Rana Gurung	Ward No.14	9749370582
31	Ms Surekha Tamang	Ward No.15	9832520088
32	Smt Renuka Gurung	Ward No.16	9775896853
33	Sri Ganesh Sarki	Ward No.18	9733451333
34	Sri Sanjeev Mothey	Ward No.19	8392049806
35	Sri Mani Pradhan	Ward No.20	9434142076
36	Ms Binita Tamang	Ward No.21	9002910656
37	Ms Sumati Sherpa	Ward No.22	9832616939
38	Smt Pratiba Tamang	Ward No.23	9641872500
39	Smt Pramala Lama	Ward No.24	9832300840
40.	Sri Sagar Tamang	Ward No.25	9733010735
41.	Smt Radha Thakuri	Ward No.26	8906251914

42	Sri Pravin Kalikotay	Ward No.27	7374057825
43	Sri Lakpa Sherpa	Ward No.28	9775915885
44	MS Deepa Ghissing	Ward No.29	9609705184
45	Smt Ambika Sharma	Ward No.30	9064536570
46	Sri Chung Chung Bhutia	Ward No.31	9635565528
47	Sri Gopal Chhetri	Ward No.32	7679665396

Sl no	Vulnerable Area	Ward no	Rescue Centre / Shelter Points	Distance from Municipality Office(Km)
10.2	<b>VULNERABLE AREAS UNDER DARJEELING MUNICIPALITY</b>			
1	Sunar Busty	1	Community Hall, Ghoom, Jorebunglow	9
2	Raja Hatta	1	Community Hall, Ghoom, Jorebunglow	9
3	Pinnel Market	2	SHP,IIP-VIII, Ghoom	9
4	Dilmaya busty	2	SHP,IIP-VIII, Ghoom	9
5	INA By - Pass, above Bokshi Jhora	2	Batasia Pry. School	9
6	Municipal Gaon, Below Bokshijhora	4	Batasia Pry. School	6
7	Santi Gram, Below Bokshi Jhora	5	Goenka Pry. School	5
8	Upper Merry Villa	6	Gorkha Pry. School	4
9	Mali Dhara	7	GanodayaNiketan	4
10	Amar Gram	8	Amar Pathsala	4
11	Above Ganesh Gram	9	Youth Hostel	1
12	Navin Gram	11	Nepali girl's Social Service Centre	0.25
13	Oakland Zigzag Road	11	Deaf & Dumb School	1
14	Aloobari	13	Aloobari Pry. School	3
15	Ganesh Gram	14	Aloobari Pry. School	3
16	Toongsoong	14	Toongsoong Pry. School	1
17	Jawahar Busty 1 &2	14	Jawahar Busty Community Hall	1
18	Lower Rockwood	16	Maharani Girl's School	1
19	Mangalpuri Gram	17	Mangalpuri Pry. School	1
20	Pragati Gram	18	Mangalpuri Pry. School	1
21	Dr. ZakhirHussain Busty	18	Pragati Gram Pry. School	1
22	HaridassHatta	23	HaridassHatta Community Hall	1
23	Shiva Gram 1&2	23	St. Teresa School	1
24	Boudha Gram	23	St. Teresa School	1
25	Eden Hospital	23	CommunityHall Pound Road	0.25
26	Burn's Gram	27	Darjeeling Govt. college	2
27	Frymal Village A,B & C	28	Frymal Village Community Hall	3
28	Rani Ban	29	St. Michael School	4
29	Santi Parbat	29	St. Michael School	4
30	Hermitage	30	Central School For Tibetans	2
31	Oakden	30	Central School For Tibetans	2
32	Lower Bhutia Busty	31	Y.M.B.A Pry. School	3
33	Limbu Busty	31	Mahatma Gandhi School	3
34	Chotta Ging (Nalban Gaon)	32	SikshaSangh High School	10
35	Bara Ging	32	SikshaSangh High School	10

**SILIGURI MUNICIPAL CORPORATION**

<b>11.1.</b>	<b>CONTACT DETAILS OF SILIGURI MUNICIPAL CORPORATION</b>	
1	Siliguri Subdivision Office /Control Room	0353-2510162/0353-2510163/ 70015-09924
2	Commissioner Siliguri Municipal Corporation,Dy. Magistrate, SMC	0353-2435444 9434150752/9163600856
3	Executive Engineer, Irrigation	7001771792
4	District Controller, Food & Supplies	90070-19540
5	Sub-Divisional Controller of Food & Supplies	98516 -76565/ 81588-49261
6	Asst. Director, Agriculture Department	9774392140/0353-2435235
7	Animal Resource Department	9331275507
	Electricity Department	7449301110/03532543590
8	CMOH, Darj.	/9434009077/ 0354-2254777
9	Dr. Maheswar Mudi, ACMOH	9635379570
10	Dy. CMOH 2	0353 - 2530307
11	Police Control Room	0 353 - 266 2210
12	SMC Control Room	0353-2435282
13	North Bengal Medical College & Hospital	0353-2585478/0353-2435736
14	E.E, Siliguri Water Supply	0353-2661260
15	West Bengal Fire Service Department	9735070370/ 0353-2501867
16	O.C Civil Defence	9434058108
17	S.O.I	9830596199
18	Indian Red Cross Society	9434376960

**ANNEXURE -II****12. DEPARTMENT OF POLICE/BSF/ARMY**

<b>12.1</b>	<b>DISTRICT INTELLIGENCE BRANCH</b>	<b>CONTACT NOS.</b>
1.	DY. SUPERINTENDENT OF POLICE, RURAL ZONE, SILIGURI	90832-70407
2.	DY. SUPERINTENDENT OF POLICE, TOWN, DARJEELING	90832-70405
3.	DY. SUPERINTENDENT OF POLICE, HQ	90832-70404
5.	CIRCLE INSPECTOR OF POLICE, NAXALBARI	90832-70410
6.	CIRCLE INSPECTOR OF POLICE, SADAR	90832-70409
7.	I.C, SADAR P.S	90832-70413
8.	I.C, KURSEONG, P.S	90832-70415
9.	R.I DARJEELING	90832-70434

<b>12.2</b>	<b>CONTROL ROOM, DIB</b>	
	DISTRICT CONTROL ROOM, WIRELESS OFFICE BUILDING,	0354-2252057,
	ADJACENT TO SADAR PS.	0354-2254400,
	DISTRICT INTELLIGENT BRANCH	9093270435 (M)

<b>12.3</b>	<b>OFFICIALS OF DARJEELING DISTRICT POLICE</b>		
<b>SL. NO.</b>	<b>DESIGNATION</b>	<b>CONTACT (M)</b>	<b>CONTACT (LL)</b>
1	SP DARJEELING	90832-70400	0354-2254270
2.	SP (OPS.) DARJEELING	90832-70401	0354-2254263
3.	SDPO KURSEONG	90832-70403	
	Adil. SUPERINTENDENT OF POLICE, KURSEONG	90832-70408	
4.	DYSP (HQ) DJG.	90832-70404	
5.	DYSP (TOWN) DJG	90832-70405	0354-2252520
6.	DY SP (DIB) DJG	90832-70406	
7.	C.I SADAR DJG	90832-70409	
8.	I.C SADAR P.S DJG	90832-70413	0354-2254422
9.	O.C SINGMARI T.O.P	7001744475	
10.	O.C JOREBUNGLow P.S	90832-70416	0354-2274343
11.	O.C SUKHIAPOKHARI P.S	90832-70417	
12.	O.C RANGLI RANGLIOT P.S	90832-70418	
13.	O.C PULBAZAAR P.S	90832-70419	
14.	O.C LODHOMA P.S	90832-70420	
15.	O.C MIRIK P.S	90832-70421	0354-2243717
16.	O.C NAXALBARI P.S	90832-70424	0353-2488615
17.	O.C KHORIBARI P.S	90832-70425	0353-2554227
18.	O.C PHASIDEWA P.S	90832-70426	0353-2587361
19.	O.C WOMEN P.S DJG.	90832-70427	
20.	O.C TRAFFIC SADAR DJG.	90832-70428	
21.	M.T.O DARJEELING	90832-70432	
22.	R.I HEAD QUATER	90832-70434	
23.	O.C CONTROL ROOM DJG.	90832-70435	0354-2254400
24.	O.C SONADA O.P	9609716250	
25.	I.C KURSEONG P.S	9083270415	0354-2330222
26.	O.C DILARAM	98740-30999	
27.	O.C TINDHARIA O.P	7063369991	
28.	O.C PANIGHATA O.P	8972716659	

12.4	FLOOD RELIEF RESPONSIBILITY HQ	NODAL PERSON	CONTACT DETAIL
	HQ 33 CORPS (SUKNA) 123 MTN. BRIGADE (DARJEELING) DARJEELING & SILIGURI MUNICIPAL AREA	COL GS(IS)	0353-2573705 9485269919 (M)
COMPOSITION OF FLOOD RELIEF COLUMNS			
AIM / SERVICE	STRENGTH		TASK
INF/ ARTY / AR	01-02-25		SECURITY RELIEF DISASTER. ADMINISTRATION.
ENGRS	01-01-09		OPERATION OF OBMS AND BSAUT.
EME	00-00-02		FIELD REPAIRS.
AMC	01-00-01		MEDICAL AID.
SIG	00-01-03		RADIO OPERATOR.
TOTAL	03-04-40		
THE DETAILS OF RESPONSIBILITY FOR NORTH BENGAL			
DISTRICT	UNIT	COLN CDR	MOBILE
DARJEELING & KURSEONG	17SIKH LI/ 123 MTN BDE / 27 MTN DIV	MAJ KULDEEP SINGH CHANDI	8116805077
SILIGURI	17 SIKH LI / 123 MTN BDE / 27 MTN DIV	MAJ KULDEEP SINGH CHANDI	8116805077
CONTACT DETAILS OF THE RESPECTIVE HQS			
SEVOKE	LT. COL S K PANDYA, GS 01		9800493323
DARJEELING	MAJ RAZA, GS 01		9531599279

12.5	BSF OFFICERS			
SL NO.	NAME	DESIGNATION	CONTACT	EMAIL
1.	SHRI. AJEET KUMAR P	DIG SHQ BSF SILIGURI	03561-248048 9434756003	shqslg@bsf.nic.in
2.	SHRI. K. UMESH	COMMANDANT 51 BN BSF	0353-2582629 9434756038	<a href="mailto:comdt051.bsf@nic.in">comdt051.bsf@nic.in</a>
3.	SH. H.N PANDEY	21C (OPS) FTR HQ BSF NB	0353-2580160 9434061789	ftrnb@bsf.nic.in

### 13. FOOD & SUPPLIES DEPARTMENT

OFFICERS OF FOOD & SUPPLIES DEPARTMENT, DARJEELING			
SL. NO.	NAME	DESIGNATION	CONTACT
1.	MD. JAUHAR ALAM	SUB DIVISIONAL CONTROLLER, FOOD AND SUPPLIES, SADAR, DARJEELING	9734123359
2.	UJJAL DARJEE	CHIEF INSPECTOR, FOOD AND SUPPLIES, DARJEELING MUNICIPALITY	9775651869
3.	JOGESH GIRI	AREA INSPECTOR, FOOD AND SUPPLIES, DARJEELING PULBAZAAR, PART OF SUKHIA	9679475295
4.	SMT. PEMBA DOMA BHUTIA	AREA INSPECTOR, FOOD AND SUPPLIES, DARJEELING, SUKHIA, PULBAZAAR AND MUNICIPALITY.	7797091169
5.	SMT. TILA PURI SUBBA	AREA INSPECTOR, FOOD AND SUPPLIES, DARJEELING, RANGLI RANGLIOT, PULBAZAAR, AND MUNICIPALITY	9733352046
6.	LALLAN PRASAD	PRESIDENT, KHUDRA BIKRETA SANGH, DARJEELING	9434234981



**14. DATABASE OF IMPORTANT PERSONS, G.T.A**

S/N	NAME	DESIGNATION	TEL & FAX NO.	EMAIL-ID
1.	District Magistrate, Darjeeling	Principal Secretary , GTA	2254888/2255502	principalsecretarygta@gmail.com
2.	Shri. Tapas Kumar Bagchi, IAS	Secretary , GTA	-	
3.	Shri. Manabendra Modak	Executive Director, Disaster Management Deptt'. GTA	9479463404	<a href="mailto:dmdgta@yahoo.com">dmdgta@yahoo.com</a>
4.	Shri. Bhaskar Ghosh	Chief Engineer	9874410301	
5.	Shri. Deepak deb Barman	S.E .Civil	9434459468	
6.	Smt.Karuna Pradhan	Executive Engineer, CP & QC	2256386 9832081009	
7.	Shri. Sudarshan Chettri	Executive Engineer , Kurseong Engineering Division	9832340848	
8.	Shri.Kumar Pradhan	Executive Engineer , Takdah Engineering Division	8145215777	
9.	Shri. Suman Wanghdi Dukpa	Executive Engineer , Jorebunglow Sukhiapokhari, Engineering Division	9735023245/ 9933777112	
10.	Shri. Ankuraj Gurung	Executive Engineer , Bijanbari, Engineering Division	9733024217	
11.	Shri. Sudarshan Chettri	Executive Engineer , Mirik, Engineering Division	9832340848	
12.	Shri. K.G Bhutia	Executive Engineer , Darjeeling Irrigation Division	9434112964	
13.	Shri. Rattan Kumar Darnal	Executive Engineer , Kurseong Irrigation Division	9800122614/9609 8 04571	

**15. IDENTIFIED SHELTER POINTS, G.T.A**

15.1	IDENTIFIED SHELTER POINTS (SCHOOLS) WITH CONTACT PERSON IN BIJANBARI BLOCK		
1	AGAMSINGH GIRI MEM. H.S. SCHOOL	MR. TASHI SHERPA	9593913585
2	BADAMTAM HIGH SCHOOL	MR. A.K. YOMZON	6294976856
3	BARNESBEG HIGH SECONDARY SCHOOL	MRS. SANGMO LEPCHA	9749096002
4	BETTEN H. S. SCHOOL	MR. RIDULAL RAI	9641872802
5	BHANU HIGH SCHOOL	SHRI SUNDER GURUNG	9932898362
6	CHONGTONG H. S. SCHOOL	MR PRAKASH GHATARAJ	7797154979
7	DARAGAON HIGH SCHOOL	MR.N.B RAI	7432956339
8	DR. RADHAKRISHNAN H.S.SCHOOL	MR. P.K RAI	9434212607
9	GOKE HIGH SCHOOL	MR. NARESH TAMANG	9851814055
10	KAINJALIA JR. HIGH SCHOOL	MR. G.C. LAMA	9233103960
11	LODHOMA HIGH SCHOOL	MR. NIRAJ SUBBA	9734055649
12	LOWER CHONGTONG HIGH SCHOOL	MRS. S. M. RAI	9733150145
13	RAJA RAM MOHAN ROY MEM. HIGH SCHOOL	MR. SAILENDRA PRADHAN	9434171842

14	RELLILG H. S. SCHOOL	MR. S. K MOKTAN	8389923073
15	RIMBICK H. S. SCHOOL	MR. BINOD RAI	9002776066
16	RISHEEHAT H. S. SCHOOL	MR. PANKAJ GHATRAJ	6294929285
17	SINGTOM HIGH SCHOOL	MR. SARAD GURUNG	9733095242
18	SRI KHOLA TRIBAL JR. HIGH SCHOOL	MR. SHAYAL PR. RAI	9733247122
19	VIDYASAGAR H.S. SCHOOL	MR. ANIL THAPA	9832059927

15.2	<b>IDENTIFIED SHELTER POINTS (SCHOOLS) WITH CONTACT PERSON IN SUKHIA BLOCK</b>		
1	ADARSH HIGH SCHOOL	MR. KISHAN CH. GURUNG	9775877875
2	CEDER'S HIGH SCHOOL	MR. J. B. RAI	8145132071
3	DHAJIA H.S. SCHOOL	MR. M. S. THAPA	9832338170
4	DOOTERIAH HIGH SCHOOL	MR. BHAKTA TAMANG	9733358956
5	GHOOM GIRL'S H. S. SCHOOL	MRS. PEMALA BHUTIA	9832041901
6	INDIRA OJHA HIGH SCHOOL	MR. BIMAL RAI	9733446110
7	MANEBHANJANG HIGH SCHOOL	MR. E. BENJAMEN	8145822711
8	MARGRET'S HOPE HIGH SCHOOL	MR. MANISH TAMANG	8967549002
9	MARYBONG HIGH SCHOOL	MR. SURESH BISWA	9733442999
10	MOONDAKOTEE T.E. HIGH SCHOOL	MR. R.K PRADHAN	9564672652
11	NAGRI FARM H.S. SCHOOL	MR. S. K. CHETTRI	9434222350
12	POKHRIABONG GIRLS H.S. SCHOOL	MRS. KABITA SUBBA	9609947024
13	POKHRIABONG H.S.SCHOOL	MR. PRAMOD RAI	9775834268
14	RANGBHANG H.S. SCHOOL	MR. PRAKASH RAI	8116940446 / 9733022254
15	RANGBULL HIGH SCHOOL	MR. HARISH SUBBA	7384223874
16	SHANTIRANI H.S. SCHOOL	MR. N. R. RAI	8967552577
17	SIMKONA SAI HIGH SCHOOL	MR. DAWA TAMANG	9832037452
18	SONADA H.S. SCHOOL	MR. BHAGWAN TAMANG	9749576623
19	SONADA HOLY CROSS H. S. SCHOOL	SISTER SHERIN	9434888645/03542466445
20	SUKHIAPOKHRI H. S. SCHOOL	MR. D. K. TAMANG	9832091898
21.	BHIR GAON JUNIOR H.SCHOOL		9733327341

15.3	<b>IDENTIFIED SHELTER POINTS (SCHOOLS) WITH CONTACT PERSON IN RANGLI RANGLIOT BLOCK</b>		
1	GIELLE HIGH SCHOOL	MR. RAM MUKHIA	9932201477
2	GRIFFITH'S H.S. SCHOOL	MR. BHIM PRADHAN	9609730824
3	JINGLAM UDAY HIGH SCHOOL	MR. M. RAI	9932655218
4	LAMAHATTA H. S. SCHOOL	MR. DEEPAK RAI	9932297393
5	PT. JAWAHARLAL NEHRU HIGH SCHOOL	MR. PRAHLAD CHETTRI	9832084431
6	RUNGBEE JNAPITH H. S. SCHOOL	MR. B.K. GURUNG	9832041164
7	SARASWATI H. S. SCHOOL (MUNGPOO)	MRS. CHANDRA KALA RAI	9647789936
8	SARASWATI H. S. SCHOOL (PESHOK)	MR. N. YONZON	9832033616
9	SARDA HIGH SCHOOL	MR. PRAKASH GURUNG	9733088170
10	TEESTA VALLEY HIGH SCHOOL	MR. DEVENDRA RAI	9832503933

15.4	<b>IDENTIFIED SHELTER POINTS (SCHOOLS) WITH CONTACT PERSON IN KURSEONG MUNICIPALITY &amp; BLOCK</b>		
1	ADARSHA VIDYALAYA	SRI M. ALI	9647822948
2	PUSHPARANI ROY MEM. H.S. SCHOOL	SRI. NEELAM TAMANG	9547219008
3	RAJ RAJESWARI GIRLS HIGH SCHOOL	SMT. MINATI PAUL	9475963116
4	RAM KRISHNA H.S. SCHOOLS FOR GIRLS	SMT. DHAKAL	9734188063
5	SCOTT MISSION GIRL'S HIGH SCHOOL	SMT. RITA TAMANG	9563200964
6	ST. ALPHONSUS H.S. SCHOOL	FATHER JUSTIN	8967935502
7	ST. JOSEPH'S GIRL'S H. S. SCHOOL	SISTER SALLY	03542344215/9679757560
<b>KURSEONG BLOCK</b>			
1	HOLY CROSS INSTITUTE	SISTER RASHMI JOSEPH	9161352045
2	I.N.A. MEMORIAL HIGH SCHOOL	RUTH RANI GURUNG	8927184325/9593890927
3	LATPANCHAR H. S. SCHOOL	SRI. G.P. SUBBA	9434463788
4	MAHANADI HIGH SCHOOL	SRI. MAHENDRA CHETTRI	9563247149
5	MAMRING TURYOK HIGH SCHOOL	SRI. KIRAN	9732040684
6	MITHAIDARA RENUKA KANYA UCHCHA VIDYALAYA,	SRI. D. K. PRADHAN	7432939421
7	NETAJI HIGH SCHOOL	SMT. ANITA GAZMER	9474083982 / 8348036257
8	PACHABATTI H. S. SCHOOL	SRI KAJIMAN LOHAR	9733162497
9	PANKHABARI H.S. SCHOOL	SMT KALPANA PRADHAN	9832532752
10	ST. XAVIER'S H.S. SCHOOL	SRI BESH RAI	8348289093
11	SUKNA H.S. SCHOOL	SMT. NIRMALA GURUNG	9851238122
12	TINDHARIA BOY'S H. S. SCHOOL	SIR. MUNNA	9046827748
13	TINDHARIA GIRLS H.S. SCHOOL	MISS ROSY	9832069178

15.5	<b>IDENTIFIED SHELTER POINTS (SCHOOLS) WITH CONTACT PERSON IN MIRIK BLOCK &amp; MUNICIPALITY</b>		
1	MURMAH PREMSUNDAR H.S. SCHOOL	SRI. S DEWAN	7797881187
2	PANIGHATTA H.S. SCHOOL	SRI. DILIP GURUNG	7431803118
3	PHUGURI HIGH SECONDARY SCHOOL	SAROJA BHARATEE	9775971379
4	POTONG HIGH SCHOOL	SRI MANI KHAWAS	8116783455
5	RABINDRANATH H. S. SCHOOL	SRI G T LAMA	9732474681
6	THURBO H. S. SCHOOL	SRI IMAN SINGH SUBBA	8016040989
7	MIRIK H. S. SCHOOL	SRI DHAKAL	9832319267

15.6	<b>IDENTIFIED SHELTER POINTS (SCHOOLS) WITH CONTACT PERSON IN DARJEELING MUNICIPALITY</b>		
SL.NO.	NAME OF RESCUE/SHELTER POINT	NAME WITH DESIGNATION	CONTACT NO.
1	SRI SATYA SAI RATNA JR. HIGH SCHOOL	MRS. SILA RAI	9832340530
2	ANJUMAN ISLAMIA JR. MADRASAH	MR. KHURSID ALAM	9679227329
3	ARYA HIGH SCHOOL	MRS BINITA DEWAN	9851696403
4	BLOOMFIELD HIGH SCHOOL	MR. TARA MANI RAI	9733363393
5	DARJEELING GOVT. HIGH SCHOOL	MR. PRABEEN ZIMBA	9832543507

6	DARJEELING HINDI H.S. SCHOOL	MR. RATAN KUMAR PRASAD GUPTA	9749089442
7	GHOOM BOYS H.S. SCHOOL	MR. B. GAJMER	9733262672/ 3542274384
8	MAHARANI GIRLS H.S SCHOOL	Mrs. UMA CHHTERI	9735092507
9	MUNICIPAL BOYS HIGH SCHOOL	MR. UMESH CHETTRI	9733176990 / 7584053434
10	MUNICIPAL GIRLS HIGH SCHOOL	MRS. SUMAN THAPA	9733140962
11	NEPALI GIRL'S H.S. SCHOOL	MRS. RANJANA PRADHAN	9434121750
12	R.K.S.P. BOYS H.S. SCHOOL	MR. NABIN RAI	9800694679
13	SARADESHWARI GIRL'S HIGH SCHOOL	MRS. SIMA LAMA	9547955168
14	SIKSHA SANG H. S. SCHOOL	MR. TASHI WANGDI DUKPA	9800672831
15	ST. MICHEAL'S H.S. SCHOOL	SISTER EDEL RAI	9932230743
16	ST. ROBERT'S H.S. SCHOOL	FATHER PETER LINGDAMO	9932536540
17	ST. TERESA'S H.S. SCHOOL	MRS. ANIMA KUJUR	9635226910
18	TURNBULL H. S. SCHOOL	MR. N.C. KHALING	7384336197

### 15.7 LIST OF PRIMARY SCHOOLS WHICH CAN BE USED AS SHELTER DURING A DISASTER

#### DARJEELING SADAR CIRCLE

SL. NO.	SCHOOL	ADDRESS	CONTACT PERSON		APPROX. DISTANCE
1	JYOTI PRY.	TUKVER, 4TH DIV	MACHENDRA SUBBA	9800356665	7 KM
2	NAWAYUG PRY.	LEPCHA BUSTY, TUKVER 3RD DIV	SHARDA GURUNG	9647788602	9 KM
3	ROTERY PRY.	SINGLA T.E.	MADHUSUDHAN GURUNG	9002004199	13 KM
4	GING T.E. PRY.	GING T.E.	PRAMOD KR. GURUNG	9733292838	13 KM
5	PRAGATISIL GYANODAYA	GING, GYALONGTAR	ANIL TAMANG	8670316877	16 KM
6	HARSING SEWA SAMITY	UPPER HARSING HATTA, P.O. LEBONG	DEORAJ THAPA	9733214312	8 KM
7	RANGNEET SARASWATI	RANGNEET T.E.	NIRMAL RAI	9775993019	6 KM
8	PANDAM T.E. PRY.	PANDAM T.E.	SANKAR RAI	8629923596	4 KM
9	MARYBONG & KYEL PRY.	MARYBONG T.E.	RAJESH THAPA	9832436177	20 KM
10	TARDHURA PRY.	MARYBONG T.E., P.O. GUMBA	CHANDRA TAMANG	9434380485	21 KM
11	DEEPAK JR. BASIC	RAJBARI, DHOBI TALAU	BIMAL LAMA	9735097785	2 KM
12	MANGALPURI PRY.	MANGALPURI, DARJEELING	UDAY KR. LOHAR	9593014705	1 KM
13	RISHEEHAT T.E. PRY.	RISHEEHAT T.E.	NIRMALA KHALING	9832378790	14 KM
14	SAIPATRI PRY.	STENTHAL, NEAR BOTANICAL GARDEN	PRAWESH GHISING	8768820162	1.5 KM
15	AMIYONATH PRY.	HAPPY VALLEY T.E.	NILAM LAMA	93746353	4 KM
16	ARYA T.E. PRY.	ARYA T.E.	PEMA D. SHERPA	9851187474	10 KM

15.8 SONADA CIRCLE					
Sl. NO	NAME OF THE SCHOOL	CONTACT PERSON		ADDRESS	DISTANCE FROM CLRC
1	AAROBOTIA PRY SCHOOL	SUDHAN RAI		AAROBOTIA MARGRET HOPE P.O TUNG	8
2	GORKHA BUSTY PRY SCHOOL	DEO PRAKASH RAI	9679281475	GORKHA BUSTY P.O RANGBULL	6
3	G.R. MEMO PRY SCHOOL	PRASAD CHETTRI	9800577553	MARGRETHOPE BNSGHARI P.O SONADA	15
4	HEMLATA PRY SCHOOL	SUREN KR RAI	8972804115	VALTAR BUSTY P.O SONADA	2
5	HIMALAYAN BBM PRY SCHOOL	DAMBER S MOTHEY	9832346732	LR MOONDA HATTA P.O SONADA	1
6	SHANTIRANI PRY SCHOOL	PRAVAT RAI	9563560729	LR SONADA PACHANG BAZARO P.O SONADA	4
7	SUNWAR BUSTY PRY SCHOOL	LALIT MUKHIA	7585852130	SUNUWAR BUSTY P.O SONADA	6
8	TOONGSOONG I UNIT PRY SCHOOL	RAJA PRAKASH RAI	9734049385	UPPER TOONGSOONG P.O DOOTERIAH	20

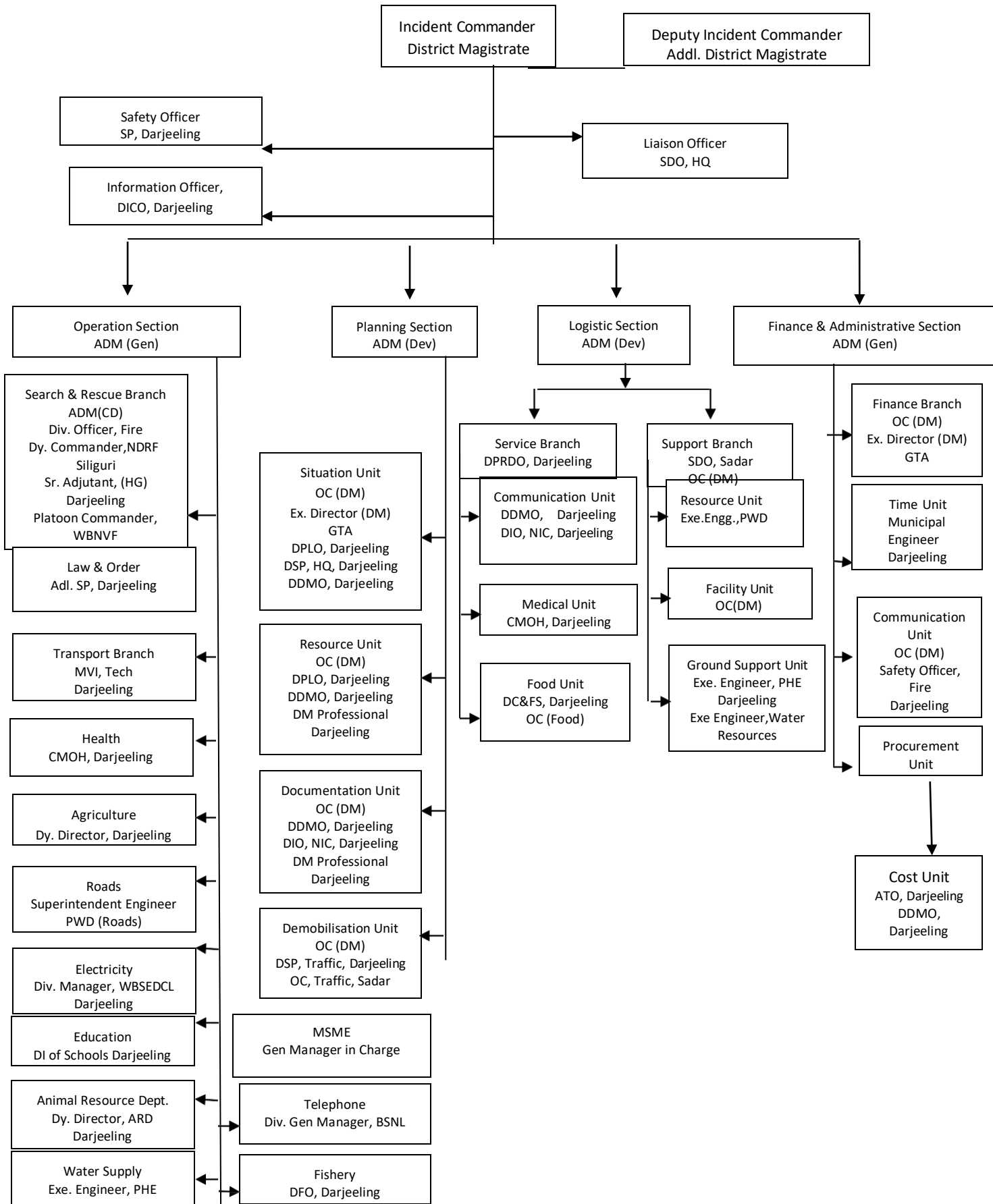
15.9	IDENTIFIED SHELTER POINTS IN SILIGURI SUBDIVISION FOR MONSOON				
	Shelter Points	Inmate Capacity	Blocks under SDO Siliguri	G.P	Contact Number
1	Khopalashi Jr. Basic School		Matigara Block	Patharghata G.P	0353-2574079
2	Barogharia Primary School		Matigara Block	Patharghata G.P	0353-2574080
3	Rangia Primary School		Matigara Block	Atharkhai G.P	0353-2581721
4	Kholai Bhakhtari SSK		Matigara Block	Matigara II G.P	0353-2571356
5	Shisudangi Pr. School		Matigara Block	Matigara II G.P	0353-2571357
6	Thiknikata Pr. School		Matigara Block	Matigara I G.P	9832433013
7	Kawakhali Pr. School		Matigara Block	Matigara I G.P	9832433013
8	Sri Nara Singha Vidyapith	140	Matigara Block (additional for COVID management purpose)		B.D.M.O Matigara
9	Atharakhai BalikaBidyalya	180	Matigara Block (additional for COVID management purpose)		
10	Kadamtala HighSchool	150	Matigara Block (additional for COVID management purpose)		
11	Matigara BalikaBidyala	200	Matigara Block (additional for COVID management purpose)		
12	Harasundar Highschool	180	Matigara Block (additional for COVID management purpose)		
13	Patharghata HighSchool	175	Matigara Block (additional for COVID management purpose)		
14	ILA Pal Chowdhury Tribal HindiSchool	200	Matigara Block (additional for COVID management purpose)		
15	Amiyo Pal chowdhuryH.S.	200	Matigara Block (additional for COVID management purpose)		
16	Parama Nanda Nepali H.S.	160	Matigara Block (additional for COVID management purpose)		
17	Muraliganj H.S	160	Phasidewa Block	Bidhanagar 1	
18	Kurban Ali H.S	125	Phasidewa Block	Bidhanagar 1	9434121455

19	Santosinini Vidhya Chakra H.S	100	Phasidewa Block	Bidhanagar 1	9434120666
20	Dubanuchi Pr. School	15	Phasidewa Block	Bidhanagar 2	9474388561/8016103286
21	Kumartuli Pr. School	20	Phasidewa Block	Bidhanagar 2	9832405234
22	Sahadargachh Netaji Pr. School		Phasidewa Block	Bidhanagar 2	9851184028
23	Ambari H. S	120	Phasidewa Block	Ghospukur	9434083693/9476157573
24	Tarbandha H.S	120	Phasidewa Block	Hetmuri Singhijhora	9434061428
25	Rangapani Pr. School	20	Phasidewa Block	Jalas Nizamtara	9434007340
26	Rangapani Kalaram H.S	140	Phasidewa Block	Jalas Nizamtara	9083102008
27	Rabvita Pr. School	15	Phasidewa Block	Jalas Nizamtara	9732592620
28	Phasidewa H.S	150	Phasidewa Block	Phasidewa Basgaon Kismat	9434892468
29	Chathat H.S	150	Phasidewa Block	Chathat Bansaon	9641932112/7699441148
30	Ramdhan Pr. School	300	Kharibari Block	Raniganj Panisali G.P	2555032
31	Shyamdhan Pr. School	800	Kharibari Block	Raniganj Panisali G.P	2555032
32	Sastriji High School	800	Kharibari Block	Buraganj G.P	2822422
33	Khetrasing Pr. School		Kharibari Block	Buraganj G.P	2822422
34	Kharibari H.S	800	Kharibari Block	Kharibari Panisali G.P	2554228
35	Khunipukri Pr. School		Kharibari Block	Binnabari G.P	2554251
36	Ullajote Pr. School		Kharibari Block	Binnabari G.P	2554251
37	Harivita Pr. School		Kharibari Block	Binnabari G.P	2554251
38	Vivekananda H. S	800	Kharibari Block (Additional for COVID management purpose)	Binnabari G.P	B.D.M.O Kharibari
39	Ramjanam Pr. School	300	Kharibari Block (Additional for COVID management purpose)	Binnabari G.P	
40	Tari jote Pr. School	300	Kharibari Block (Additional for COVID management purpose)	Binnabari G.P	
41	Bundeshwari Pr. School	300	Kharibari Block (Additional for COVID management purpose)	Raniganj Panisali G.P	
42	Addhikari K. K. H.School	800	Kharibari Block (Additional for COVID management)	Kharibari Panisali G.P	

			purpose)		
43	Batasi Community Hall		Kharibari Block (Additional for COVID management purpose)	Raniganj Panisali G.P	
44	Buraganj Community		Kharibari Block (Additional for COVID management purpose)	Buraganj G.P	
45	Rabindra Bhawan		Kharibari Block (Additional for COVID management purpose)	Kharibari Panisali G.P	
46	Boro Moniram Pr. School	15	Naxalbari Block	Maniram G.P	9002509193
47	Bengai Jote Pr. School	15	Naxalbari Block	Maniram G.P	9614011351
48	Nand Prasad H.S	120	Naxalbari Block	Naxalbari G.P	7699997477
49	Nand Prasad Girls H.S	120	Naxalbari Block	Naxalbari G.P	9563388567
50	Sebdella Pr. School	40	Naxalbari Block	Hathighisa G.P	9474682111
51	Maha Singh Pr. School	6	Naxalbari Block	Hathighisa G.P	9832357129
52	Kedar Nath Pr. School	20	Naxalbari Block	Upper Bagdigra G.P	9614163331
53	Bagdogra Balika Vidhyalaya	100	Naxalbari Block	Upper Bagdigra G.P	9002189691
54	Chittaranjan H.S	150	Naxalbari Block	Lower Bagdohgra G.P	9002669668
55	Baunivita Pr. School	15	Naxalbari Block	Lower Bagdohgra G.P	7908487717
56	Gossainpur GSFP School	10	Naxalbari Block	Gossainpur G.P	9434892764
57	Siavita Pr. School	10	Naxalbari Block	Gossainpur G.P	9832579478
58	Babu Jagjivan Ram Yuwa Awass	35	Naxalbari Block (Additional for COVID management purpose)	Satbhaiya G.P	B.D.M.O in charge Naxalbari

**16. INCIDENT RESPONSE TEAM**

**District of Darjeeling**





## 17. Requisition of Army Aid by Civil Authorities

RefNumber \_\_\_\_\_

Date \_\_\_\_\_

1. From \_\_\_\_\_
2. To \_\_\_\_\_
3. For Info to \_\_\_\_\_
4. Dt and Time Of Origination of Demand \_\_\_\_\_
5. Sit ASat \_\_\_\_\_
6. Type and Extent of Aid reqd For \_\_\_\_\_
7. Likely Duration and Period of Aid Reqd \_\_\_\_\_
8. Officer in Charge Army aid to contact \_\_\_\_\_
9. Name of Civ LO detailed \_\_\_\_\_
10. Arrangement Made by Civ Auth to Guide Army Aid to Place of Operations  
\_\_\_\_\_
11. Special of Operations \_\_\_\_\_
12. Please Ack \_\_\_\_\_

Office Seal

Signature \_\_\_\_\_

Appointment \_\_\_\_\_

- **Requisition from required in duplicate with the seal of the originator's office.**
- **Telephonic / telegraphic / fax request for the Army Aid may be sent simultaneously.**

**Telephonic Message**

1. From \_\_\_\_\_
2. To \_\_\_\_\_
3. Type and extent of AidRequired\_\_\_\_\_
4. When and whereRequired \_\_\_\_\_
5. Representative CivilAdministration \_\_\_\_\_
6. Rendezvous for Liaison Office and Army column to Meet representative Civil Administration\_\_\_\_\_
7. Aircover \_\_\_\_\_
8. Special Instruction, ifany\_\_\_\_\_
9. Acknowledgement \_\_\_\_\_
10. Notes:-
  - (a) Above format be used while requisitioning Army aid by Telephone/telegram
  - (b) Army auth will intimate approximate time of arrival of the Army Coln at the given rendezvous to the civil auths.

1. RefNo \_\_\_\_\_ Date \_\_\_\_\_
2. From \_\_\_\_\_
3. To \_\_\_\_\_
4. Infoto \_\_\_\_\_
5. Army aid requisitioned vide our ref No ..... of.....  
Is hereby de – requisitioned with effect from ..... hours on  
.....

6. Please Ack.

Office Seal

Signature \_\_\_\_\_

Appointment \_\_\_\_\_

Notes :-

One Copy to be handed over to the officer – in – charge Army Aid.

Two copies will be forwarded to the Army Headquarters from whom the aid was requisitioned.

### 18. Teesta Dam Breach - Action plan during flood situation at Dam

The Dam is operated through 7 radial gates with a maximum discharge capacity of 15400 cumecs. In general the Dam is maintained at FRL 182.25M during non-monsoon season and at EL 179.5 M during monsoon season with aggressive flushing strictly as per the reservoir flushing guidelines.

<p>River Discharge is more than 1200 cumecs but Below 1500cumecs</p>	<ul style="list-style-type: none"> <li>· Siren on dam to beblown.</li> <li>· The duty officer shall inspect the regulation at leastthree Times a day-once in each shift.However during Monsoon Season he will be available round the clock in the duty control</li> <li>· The Incident Controller-II should be availableat room to supervise the regulation of the gate and watch its functions during the high discharge and/or out flow of heavy Concentration of trash or sediment.</li> <li>· During the night or odd hours, there should bean arrangement for contacting the Incident Controller-II, in Case of emergency.</li> <li>· Records of hourly gauge reading, inflow and outflow, nos. and gate openings etc. should be maintained in the Control Room and duly signed by the DutyOfficer.</li> </ul>
<p>RiverDischarge is more than 1500 cumecs</p>	<ul style="list-style-type: none"> <li>· In addition to the above, Incident Controller-II shall take over the control over the Dam and shall guide all activities during this period till the flood discharge more Than1500 cumecs.</li> <li>· Information in all the above cases shall be sent toHOP.</li> <li>· The information of high floods released from theDam shall also be sent to concern District Officers for Downstream population.</li> <li>· Records of gauge in river, nos. and size of gateopenings should be maintained in the Control Room and duly signed By the Duty Officer.</li> </ul>
<p>Security Role</p>	<ul style="list-style-type: none"> <li>· All entries &amp; exits from the Dam area be closely monitored and entry of unauthorized vehicles and persons Be prohibited in case of emergency as well as normal routine.</li> </ul>

**- Action Plan for earthquake**

Incident Controller shall immediately contact Engineer In charge at Dam as well as in Power House. If intensity of earthquake is more than 5.0 as discerned through TV news or as per information at <http://usgs.com>, he shall order immediate visual inspection at Dam by the staff present there. Care shall be taken to dispatch personnel to the site, particularly at night as the hill roads are prone to slides during earthquakes. He would notify the danger/ emergency level as per colour code.

**STOCKPILING MATERIAL AND EQUIPMENT**

Details of Personnel Protective Equipment

Sl. No.	Type of Protective Equipment	Location
1.	Gas Mask	Power house, Dam complex, Workshop
2.	Dust Mask	
3.	Leather Jacket	
4.	Welding Hand Gloves	
5.	Arm Guard	
6.	Safety Eye Spectacles	
7.	Gum Boot	
8.	Safety Belt	
9.	Aprons	
10.	Helmet	
11.	Leg Guard	
12.	Grinding Goggles	
13.	Face Mask	
14.	Rain Coat	
15.	Hand Screen	
16.	Head Screen	

**19. LIST OF HERITAGE BUILDINGS / SITES IN DARJEELING DISTRICT**

S/n	SITES/BUILDINGS	BLOCKS/MUNICIPALITIES	DECLARED BY
1	Darjeeling Himalayan Railway	Darjeeling	UNESCO World Heritage Sites
2	Municipal Boys School Ladenla Road – Ward No. 15	Darjeeling Municipality	West Bengal Heritage Commission
3	Capital Theater Town Hall Ladenla Road – Ward No. 15	Darjeeling Municipality	
4	Tomb of Alexander- Cosma De Koros	Darjeeling Municipality	Archaeological Survey of India Heritage Sites
5	Tomb of General Llyod	Darjeeling Municipality	
6	Arya Samaj	Darjeeling Municipality	
7	Chimney Heritage Park	Kurseong Block	
8	Netaji Museum, Gidda Pahar	Kurseong Block	
9	Lepcha Gumba, Upper Ghalaytar	Kurseong Block	
10	Smriti Ban, Kalimati, Ghayabari II	Kurseong Block	
11	Grooto, St. Mary's Hill	Kurseong Block	
12	52 Dhoka (Charlie Shahed Kothi)	Kurseong Block	

<b>20. IMPORTANT CONTACT NUMBERS OF BAGDOGRA AIRPORT, SILIGURI</b>			
S/n	Officials	Office	Mobile
1	Commissioner of Police	0353-2511210	9732931000
2	Airport Director	0353-2698317	9933051431
3	OIC/ACS, AAI	0353-2698456	9434036005
4	CASO/DY. Comdt, CISF	0353-2698434	9434089890
5	DCP, Zone II		9051062888
6	SHOB Bagdogra	0353-2551242	8513053672
7	Police C/R Siliguri	0353-2662210	
8	Fire station NaxalBari	0353-2488777	
9	SSB IG		9411110255
10	CRPF	0353-2585407	
11	BDDS State Police		8436794132
12	ARMY Camp Bangdubi		9475923427
13	IAF-20Wing Bagdogra	0353-2698101 Extn-7265	8327306401
14	Hospital	Bagdogra PHC 0353-2698431 NBMC-Siliguri 0353-3092000	
15	FHQrs Control Room	011-24307777	fhqr-control@cisf.gov.in
16	Director General	011-24361125, 24360023	dg@cisf.gov.in
17	ADG/HQrs	011-24361718	adg@cisf.gov.in
18	ADG Airport Sector	011-24363059	adgaps@cisf.gov.in
19	DIG/AP(E&NE), Kolkata	033-24431673	digapskol@cisf.gov.in
20	IG/HQr	011-24367502	ighqrs@cisf.gov.in
21	DIG/Ops & NM	011-24362555	digops-nm@cisf.gov.in
22	DIG/Bn & DM	011-23092783	digbn@cisf.gov.in

<b>Standard Operating Procedures For Responding To Natural Calamity/Security Threat</b>	
The Plan outlines details of action to be taken by CISF to deal with a situation and to coordinate timely assistance required from other Units/Agencies including Army, State Police and Civil authorities	
Bagdogra Airport is a hyper sensitive Airport with a total operational area of 13.77 acres. It consists of one Runway (2700 mtr long) and has night landing facility up to 2200 hrs for civil aircrafts. The Airport is manned by this ASG in Two Operational Shifts and night shift is also deployed for guarding Terminal Building and Apron. It has one Terminal Building and one Runway with five parking bays, which can accommodate Aircrafts up to Air Bus 320. The controller of this Airport is APD, AAI under RED, NE Region, Kolkata. CISF was inducted at this Airport on 09-06-2000. Perimeter wall and watch tower under the security coverage of IAF 20-Wing Bagdogra.	
Crisis Management Group at Unit Level : Chief Airport Security Officer (CASO) and Dy. Commandant; Dy. CASO and Assistant Commandant; RI/OPS/ I/C; In charge Control Room; In Charge CIW	Shall keep abreast of all the emerging developments at the airport as a consequence of the attack and shall obtain the situation reports through the available means of communication i.e. phone/wireless sets etc. The senior most ASG official shall keep the higher formation of the CISF informed of all such developments from time to time
1.	<p>Response includes implemented in three stages namely :- I) Preliminary/Precautionary steps II) Executive steps III) Post-incident steps</p> <p><u>Preliminary / Precautionary steps :</u></p> <p>On receipt of the information / warning, the following preliminary action will be taken:-</p> <p>a) CASO/ Dy. Commandant CISF Unit ASG Bagdogra Airport will immediately inform DIG/AP(E&amp;NE), Kolkata; Additional Director General, CISF Airport Sector HQrs., New Delhi, CISF HQrs, New Delhi, Airport Director Airport, Bagdogra Airport, regarding the incident and keep them apprised of the developments from time to time. The Airport Director and other designated officials of AAI Bagdogra will act as Liaison officer for better coordination, planning and smooth implementation of the Crisis Management Plan.</p> <p>b) DCP Zone-II and SHO Bagdogra P.S. shall be contacted through CISF control room and information about plan and activities of the troops will be given and they will be requested for providing Reserve Forces for the safety of Bagdogra Airport, and to deal firmly with the disloyal elements.</p> <p>c) Nearest empanelled Hospitals proximate to Bagdogra Airport will be informed regarding the situation for</p>

being in readiness to handle casualties.

d) Manager (AFS), Bagdogra Airport will be informed accordingly.

e) The State Fire Services and Local Police be informed accordingly.

f) MTO, Transport Section of Bagdogra Airport will be informed to meet requirement of additional vehicles, if any, for Force movement.

g) SSB, BSF, CRPF, Army and IAF 20 wing will be informed to keep the Force ready to move at short notice. The Commanding Officer of the nearest Army unit will be requested for help which may be needed in future.

h) The Intelligence staff personnel, Police /IB and other sources will be used by the Unit Commander to collect prior information pertaining to the plans and programs of the mutinous troops and those leaders who are directing the troops. This information will be compiled and forwarded to DIG/AP (E&NE), Kolkata.

i) Force HQrs will be approached through DIG/AP (E&NE) to dispatch trained Intelligence staff to Bagdogra Airport for collecting vital information about the plans and dharna /gherao / Strike etc.

j) The media shall not be allowed at the place of incident. However an officer authorized by DG, CISF shall organize required briefing/meetings and press releases to apprise the media of the developing situation.

k) The DIG AP (E&NE) Kolkata will be approached to mobilize sufficient number of personnel from local units and to keep them ready to move at short notice. The DIG/AP (E&NE), Kolkata will be requested to approach West Bengal State Government to provide sufficient Police Force to take over urgent duties in the Airport against the Dharna, Gherao, Strike and Natural Disaster on priority basis.

l) CASO & Dy. Commandant CISF, ASG Bagdogra will post loyal ASG personnel at all the vital installations of Bagdogra Airport. He will also get in touch with CP, Siliguri to induct Bagdogra Airport security personnel, police personnel and Special Police Officers for providing essential security cover to Bagdogra Airport.

m) CASO & Dy. Commandant CISF ASG Bagdogra would also ensure regular dispatch of periodical intelligence report and also Daily situation report to higher formation i.e., DIG/AP (E&NE), Kolkata, ADG/APS, FHQrs. New Delhi, local administration and management of Bagdogra Airport



2.	<p><u>Executive Steps:</u></p> <p>Dy. Commandant CISF Unit ASG Bagdogra will immediately open and maintain dossiers in the prescribed Performa on the activities of the ring leaders and other disloyal elements. On receipt of the executive warning the loyal staff of the Force and other available personnel from local State Police, other personnel from local units will be detailed for duty. At the same time, vital duty points will also be taken over till the time new posting are made or the emergency is over.</p> <p>b) Duties of I/C SOCC:</p>
	<p>The CISF SOCC is located in the Passenger Terminal building of Bagdogra Airport. The SOCC shall be manned round the clock by one SO of the unit in the event of a Dharna, Gherao, Strike or Natural Disaster. He shall direct operations from the SOCC and in case he is required to leave the position in the line of duty, he shall be in constant contact through Walkie-Talkie/Wireless etc.</p>
3.	<p><u>Post Incident Action:</u></p> <p>a. CISF shall conduct an Inquiry into the matter and shall analyze the causes of the incident and take such preventive steps, as are considered necessary.</p> <p>b. MHA shall be informed of the creation of the enquiry and corrective stepstaken.</p> <p>c. FHQ shall submit a detailed report on the incident to the Home Ministry in the matter. The report will also be sent to JS (DM) for placing the same before National Crisis Management Committee.</p>
	<p>Airport Director will be the in-charge at the airport level actions and coordination</p>
	<p>All other agencies working at the airport will work as per Airport Emergency Programme (AEP).</p>
	<p>ASG will be one among the agencies dealing with the emergency particularly handling the cordoning, rescue and controlling aspects</p>

**21. BLOCK WISE LIST OF HUMAN MESSENGERS IDENTIFIED IN CASE OF NON MOBILE NETWORK IN DARJEELING DISTRICT**

<b>I DARJEELING PULBAZAAR DEVELOPMENT BLOCK</b>				
<b>S/ N.</b>	<b>NAME OF THE MESSENGER</b>	<b>SANSAD NO.</b>	<b>GRAM PANCHAYAT</b>	<b>CONTACT NO.</b>
1	Niraj Pradhan	I	Badamtam	7872271696
2	Madan Tamang	II		8670188392
3	Bishal Rai	III		9593621298
4	Sandip Sharma	IV		9851162462
5	Aditya Pradhan	V		8348220502
6	Mahendra Rai	VI		8116142531
7	Dawa Tamang	VII		811686484
8	Sanjit Chettri	VIII		7551045136
9	Anant Rai	IX		9609889359
10	Manzil Pariyar	I	Bijanbari - Pulbazar	9735971998
11	Bicky Chettri	II		7584003026
12	Akram	III		9932245519
13	Sisir Subba	IV		7797832082
14	Gagan Subba	V		9593190574
15	Bhusan Subba	VI		9733125210
16	Chandan Jairu	VII		9832531406
17	Joshan Kalikotay	VIII		8388893343
18	Rajen Subba	IX		7076006850
19	Passang Lepcha	X	9064419873	
20	Firoj Tamang	I	Chongtong	9749527411
21	Chhogel Tamang	II		8967840828
22	Gopal Chettri	III		7872949348
23	Majin Rai	IV		8101237322
24	Prabin Gurung	V		9832435913
25	Kabirdhan Rai	VI		9734043737
26	Satish Lama	VII		8918510440
27	Ashish Tamang	VIII		8972109423
28	Sunil Thapa	IX		7407347248

29	Atit Nirola	X		7908252403
30	Barshat Chettri	XI		9749103113
31	Amrita Rai	XII		9609858068
32	Manan Rai	XIII		7063380149
33	Sashi Rai	XIV		9932271905
34	Dipesh Chettri	I	Dabaipani	7029415609
35	Dawa Tamang	II		702923087
36	Kiran Rai	III		736595356
37	Amit Rai	IV		8972452323
38	Dipraj Rai	V		8348257034
39	Neelam Kr. Pradhan	VI		9775921566
40	Ruben Rai	VII		9593891117
41	Jyoti Rai	I	Darjeeling - I	9734947778
42	Chatray Gurung	II		9593913290
43	Raj Kr. Rayamajhi	III		9775297827
44	Bikash Pradhan	IV		8250466684
45	Umesh Chettri	V		9851521494
46	Arjun Chettri	VI		9832059107
47	Gautam Lama	VII		6296433405
48	Tshering Tamang	VIII		9647784251
49	Satish Gurung	IX		9647811973
50	Arpan Jogi	X		7407090241
51	Bishal Rai	I	Darjeeling - II	7063663884
52	Irat Rai	II		9679741714
53	Subal Khawas	III		9679272943
54	Rajiv Rai	IV		7407277619
55	Tashi Tshering Lepcha	V		9647834426
56	Sumiran Sharma	VI		6294118805
57	Pranit Gurung	VII		8972573771
58	Arpan Thapa	VIII		7602229623
59	Sewak Thapa	IX		7872938482
60	Padam Kharel	I		8101500564
61	Roshan Rai	II		9002134600
62	Yaswanth Rai	III		7872116713
63	Til Kumar Rai	IV		8001866329

64	Aitaman Rai	V	Goke - I	9733062798
65	Milan Rai	VI		7407737735
66	Dawa Bhutia	VII		9800154381
67	Nirosh Rai	VIII		9647779720
68	Santosh Chettri	IX		8250796166
69	Umesh Chettri	X		7908147667
70	Pawan Chapagai	I	Goke - II	8927967791
71	Nagendra Rai	II		9733021327
72	Prakash Subba	III		6295273454
73	Krishna Pradhan	IV		9593276066
74	Binit Koirala	V		8670951872
75	Chuden Lepcha	VI		9609988076
76	Sachin Rai	VII		9735238958
77	Dipak Subba	VIII		9734916526
78	Shankar Rai	I	Jhepi	9735914269
79	Nevil Subba	II		9002394973
80	Jairaj Subba	III		9609748261
81	Kapil Thapa	IV		7430882190
82	Benay Limbu	V		8597907783
83	Sanjeev Limbu	VI		9733014362
84	Hem Kr. Mangar	VII		9733357627
85	Bikram Chettri	VIII		6295435915
86	Kailash Chettri	IX		6297330156
87	Shyam Chettri	I		Kainjalia
88	Rinjen Tamang	II	7797218214	
89	Mani Syangbo	III	9593649983	
90	Dipesh thami	IV	8768173884	
91	Santosh Rai	V	8597643414	
92	Rajesh Chettri	VI	9733296439	
93	Ram Kumar Gurung	VII	9733115989	
94	Kishore Subba	VIII	7797243581	
95	Abiral Gurung	I		7797145320
96	Dhiraj Tamang	II		9832076570
97	Deoraj Chhetri	III		9064612065
98	Dimas Gurung	IV		8250041104

99	Lakpa Tamang	V	Lebong Valley - I	9733031775
100	Basant Chhetri	VI		9679309632
101	Sisir Moktan	VII		9064445902
102	Amar Thapa	VIII		790803413
103	Rohit Thapa	I	Lebong Valley - II	7679657141
104	Manoj Rai	II		8436675820
105	Agam Pradhan	III		9593627077
106	Shivam Thapa	IV		9733351534
107	Sajan Dewan	V		8972770565
108	Uday Limbu	VI		9734477709
109	Pradeep Rai	VII		9564918666
110	Sandeep Tamang	VIII		8768066380
111	Tilak Rai	IX		8918231526
112	Sangam Tamang	X		9609449266
113	Pawan Tamang	XI		9064741151
114	Manish Tamang	XII		9002991437
115	Bimal Rai	XIII		7583969267
116	Nima Sherpa	XIV		7908707280
117	Prawesh Subba	I	Lodhoma - I	8768817338
118	Narbu Sherpa	II		8167881229
119	Sudip Limbu	III		7797905846
120	Sujan Tamang	IV		7719202279
121	Biplav Dahal	V		6296011441
122	Temba Bhutia	VI		97350994403
123	Sagal Gurung	VII		8172095754
124	Raju Pradhan	VIII		8145846059
125	Sancharam Limbu	I	Lodhoma - II	9732829981
126	Mingma Tarkey Sherpa	II		6297358249
127	Kiran Subba	III		9679865425
128	Sandip Limbu	IV		7076907359
129	Sandip Rai	V		9593307952
130	Bhagat Rai	VI		8167327455
131	Passang Sherpa	VII		8145014281
132	Suresh Rai	VIII		9733384870
133	Mandhoj Rai	I		9609788675

134	Kaziman Rai	II	Mazuwa	8327471819
135	John Subba	III		9382298176
136	Dillan Rai	IV		9547253385
137	Ajay Tamang	V		8116241918
138	Dil Bahadur Rai	VI		9775475537
139	Sukman Tamang	VII		9733322973
140	Samith Rai	VIII		9679971842
141	Karna Bahadur Rai	IX		9609809356
142	Milan Rai	X		7384527512
143	Prakash Subba	XI		9733167732
144	Phudup Lama	I		Naya Nore
145	Vivek Limbu	II	8250375506	
146	Subash Subba	III	8001542655	
147	Suresh Chhetri	IV	9847327459	
148	Bhanu Subba	V	9933927735	
149	Bikash Rai	VI	9733452646	
150	Kismat Subba	VII	9647112889	
151	Sanjog Roka	VIII	9832497689	
152	Sudil Subba	IX	8101122939	
153	Sanjay Subba	X	9735062560	
154	Ramesh Rai	XI	9749103142	
155	Kamal Sharma	XII	9609753187	
156	Samir Gurung	XIII	6295415110	
157	Akash Sherpa	I	Rangit - I	
158	Prayash Gurung	II		7908592140
159	Rupen Subba	III		9382863934
160	Pukar Subba	IV		6297517935
161	Bikash Tamang	V		9933087123
162	Pritam Rai	VI		9282302384
163	Sunil Rai	VII		8158049073
164	Sewandeep Gurung	VIII		9002378397
165	Julesh Rai	I		7001229517
166	Julesh Rai	II		7001229517
167	Julesh Rai	III		7001229517
168	Sulav Rai	IV		9593070532

169	Sulav Rai	V	Rangit - II	9593070532
170	Binoy Chettri	VI		8972027307
171	Binoy Chettri	VII		8972027307
172	Binoy Chettri	VIII		8972027307
173	Binoy Chettri	IX		8972027307
174	Mahendra Sotang	X		9734178112
175	Mahendra Sotang	XI		9734178112
176	Mahendra Sotang	XII		9734178112
177	Binoy Chettri	XIII		8972027307
178	Binoy Chettri	XIV		8972027307
179	Binoy Chettri	XV		8972027307
180	Raka Limbu	XVI		8348682258
181	Raka Limbu	XVII		8348682258
182	Binesh Limbu	XVIII		8637071629
183	Anuragh Subba	XIX		973365454
184	Anuragh Subba	XX		973365454
185	Suyog Rai	XXI		7001230227
186	Suyog Rai	XXII		7001230227
187	Mandeep Rasaily	XXIII		8001870762
188	Dawa Tamang	I	Relling	8250857638
189	Sanip Tamang	II		7047337757
190	Gyalzen Sherpa	III		8348574661
191	Rabin Pradhan	IV		9609703425
192	Palsan Tamang	V		9734897295
193	Ranjit Chettri	VI		9593976333
194	Sanjiv Rai	VII		9732885255
195	Ranjit Khawas	VIII		7908308571
196	Diwas Rana	IX		7364022606
197	Raju Chettri	X		9679748569
198	Subash Gurung	XI		6296230132
199	Chura Mani Pradhan	I		9547320203
200	Deepak Mangar	II		9845401313
201	Pemba Sherpa	III		9609876216
202	Mungay Sherpa	IV		9593700102
203	Philip Rai	V		9734184975

204	Samir Rai	VI	Rimbick	8436809087
205	Thalraj Rai	VII		9733046507
206	Prem Kumar Baraily	VIII		9593275937
207	Yoshan Chettri	I	Rishihat - Bloomfield	7029626778
208	Abhisek Tamang	II		7551018696
209	Ashis Chettri	III		9775475590
210	Dhiraj Pradhan	IV		9733361254
211	Yanjit Rai	V		9832582125
212	Gyaljen Dukpa	VI		7063091332
213	Pramit Rai	VII		9196304569
214	Abhinay Subba	VIII		6297066131
215	Satyam Chettri	IX		6294549485
216	Rabin (Rakesh)Thapa	X		9064623145
217	Suraj Dewan	I	Singtam - Soom	9064358981
218	Navin Rai	II		7478256069
219	Dhiren Gurung	III		8617631351
220	Dhiren Gurung	IV		8617631351
221	Yogesh Gurung	V		9641520810
222	Aditya Rai	VI		8972219410
223	Sajan Pradhan	VII		7908209538
224	Sarbin Rai	VIII		6997484590
225	Hem Kumar Dewan	IX		8116837551
226	Darpan Tamang	X		7602919544
227	Rinchen Tamang	XI		9733072131
228	Jayant Rai	XII		7718407442
229	Sangam Rai	XIII		7679077456
230	Sidharth Alley	XIV		8116234188
231	Bijay Malay	XV		8158059403
232	Mummat Gurung	XVI		7797667892
233	Rajin Gurung	XVII		9563145491
234	Rupesh Rai	I	Sirikhola - Daragaon	9733236458
235	Bikash Rai	II		6729923007
236	Amir Rai	III		6005252319
237	Passang Gel Sherpa	IV		7047558489
238	Sandesh Rai	V		9733394673



239	Deepen Rai	VI		7719310016
240	Jiwan Rai	VII		7872474390
241	Suresh Rai	VIII		7478569233

<b>II JOEBUNGLOW SUKHIA POKHARI BLOCK</b>				
S/N.	NAME OF THE MESSENGER	SANSAD NO.	GRAM PANCHAYAT	CONTACT NO.
1	Nabin Pradhan		Pokhriabong GP III	6294598133
2	Subat Rai			7872183610
3	Kunal Rai			7908427995
4	Prachan Pradhan			7908452703
5	Manoj Tamang			7432034415
6	Dhiraj Thapa			7797913157
7	Ajay Subba			9593913590
8	Subash Tamang			8637303517
9	Pramesh Thapa			9593201466
10	Sonam Tamang			8768909244
11	Runebn Pradhan			7479296192
12	Dipen Pradhan			9733434709
13	Dhiren Thapa			8670007665
14	L B Tamang			9933983893
15	Riten Pradhan			7584093151
16	Deepak Thapa			9932288472
17	Sarita Subba			9593879256
18	Bishal Khati			8695717061
19	Durga Bdr Mukhia		Ghoom Khasmahal GP	7872807143
20	Tunk Kumar Khati			8742852205
21	Munuka Thapa			8145485057
22	Dipen Thapa			8145370330
23	Om Prasad Sharma			6294669621
24	Ramesh Gurung			6295914662
25	Manju Thapa			9735939092
26	Mahendra Tamang			9733089092
27	Rajen Rai			8759244018
28	Buddhiman Sasankar			7679313794

29	Kishan Singh			9733357453	
30	Rabesh Gurung		Permaguri Tumsong GP	9679964303	
31	Bigat Thapa			8348288261	
32	Dipen Thapa			7001153381	
33	Biswaraj Limbu			6300407205	
34	Sugan Ghalay			9641621460	
35	Minraj Gurung			<b>985114671</b>	
36	Muskan Rai			8509411685	
37	Sewan Rai			9647738269	
38	Anup Gurung			6296276203	
39	Nirmal Chettri			<b>734999532</b>	
40	Hemraj Subba			9647726308	
41	Hemraj Subba			9647726308	
42	Bipan Rai			Pokhriabong GP I	9064815283
43	Sajan Rai				8609383174
44	Bijay Chhetri		9679207555		
45	Kiran Thakuri		7908692641		
46	Gagan Rai		8670739268		
47	Subash Thapa		9734950607		
48	Abhishek Ghatani		6294711754		
49	Niran Pradhan		9144512368 7602381422		
50	Suran Chhetri		7635208240		
51	Dipen Mukhia		Rangbhang Gopaldhara GP		8345983171
52	Mandip Thapa			9144005570	
53	Bibek Sharma			9002131550	
54	Bibek Rai/ Dipak Chettri			9647836442 9593312557	
55	D B Rai			9851959042 8343897713	
56	Rajiv Subba			7548920904	
57	Bhim Subba			9002404410	
58	Hissay Tamang			8641926749	
59	Kismat Rai			9144016325 9734050756	
60	Prakash Pradhan			9116148762	
61	Kishore Dhamala			9775455964 6295876772	

62	Hem Kumar Subba			7407425013
63	Rohit Chettri		Rangbhang Gopaldhara GP	8101355285 6296099334
64	Sachin Tamang			7797538496
65	Ahwan Thami			9775891973
66	Manoj Biswa			8436347244
67	Ranjiv Gurung			8436347244
68	Khusboo Subba			9609953772
69	Sajan Chettri			7479074380
70	Manoj Subba			9593467372
71	Yadav Tamang			9775133581 7076320925

<b>III MIRIK DEVELOPMENT BLOCK</b>			
S/N.	NAME OF THE MESSENGER	GRAM PANCHAYAT	CONTACT NO.
1	Sovan Tamang	PGSD-I	9609758041
2	Surya Mani Rai		7699515414
3	Sanjiv Lepcha		9733993775
4	Narad Kharka		9002929252
5	Sanjay Gurung		9733175377
6	Sougat Rai		9609940526
7	Chudeen Lepcha		9775929329
8	Deepa Thapa (Rai)		8001315279
9	Milan Golay		9593902705
10	Arpan Chettri		9144009245
11	Wangchen Tamang		7076429243
12	Saroj Rai		9733568603
13	Sanjay Bhattarai		9593116026
14	Manohar Rai		9733439949
15	Fatshering Lepcha	Duptin	9593300373
16	Bilash Rai		8001538567
17	Chirag Mukhia		7872204396
18	Prashat Rai		8373807734
19	Anikesh Rai		7278784486
20	Palden Lepcha		9733163717

21	Rewaj Thapa		6295250683
22	Laxuman Rai	PGSD II	7872914202
23	Darsan Rai		9593271382
24	Harkaraj Rai		7872215174
25	Suresh Rai		9733180020
26	Samir Gurung		7432973567
27	Bickey Dewan		9800961978
28	Rajkumar Rai		9735643707
29	Sarif Roshan Rai		9434888794
30	Prek Kr. Rai		9933829601
31	Shyam Kr. Rai		9733082269
32	Ugen Rai		9614540030
33	Chandra Ghalay		9563123354
34	Amit Thapa		9749048954
35	Anil Tamang		8759804481
36	Karna Subba		7031049867
37	Dinesh Thapa		8372064506
38	Ashit Subba	Soureni -I	9563461479
39	Roshni Zimba		7551872088
40	Kumar Pradhan		9593950629
41	Aditya Pradhan		9002776434
42	Ranjit Tamang		9001735232
43	Sanman Tamang		9609733911
44	Budhy Bdr. Tamang		8248784670
45	Rajen Khawas		7602037751
46	Binod Chettri	Soureni -II	7076430236
47	Bijayata Newar Pradhan		9775550125
48	Suresh Thapa		9735982329
49	Rupesh Rai		9647755598
50	Gungan Rana		8370840373
51	Manohar Tamang		9563638141
52	Niraj Rai		8515947151
53	Kiren Chattri		8515088299
54	Dhanraj Tamang		8348217395
56	Sri Sukraj Tamang		8515077938

57	Bishal Rai		9091950347
58	Sri. Mohan Jogi		7074215782
59	Sri Amber Tamang		9126546765
60	Sri Satyam Pradhan		8515083894
61	Sri Mangesh Chettri		7074321864
62	Sri Rupendra Subba		9775823317
63	Sri Samir Rasaily		8906463026
64	Sri Sunny Rai		8348217077
65	Sri Samiran Bardewa		9564807285
66	Sri Brijesh Rai		9144076082
67	Sri Binay Pradhan		9647847797
68	Sri Pappu Subba		8346974431
69	Sri Rajesh Rai		9733121158
70	Sri Saroj Rai		8609225691
71	Sri Baburam Pradhan		7602433708
72	Sri Kiran Rai		8116433422
73	Sri Suk Tsh. Lepcha		9635790090
74	Dhruba Chettri		9738200019
75	Sidarth Chettri		8436226171
76	Udai Rai		8967960279
77	Sanjit B.K		9733153560
78	C.K Sharma		9800904368
79	KrishnaKr. Thapa		7407454729
80	Maksudan Shah		8116146152
81	Anuj B.K	CPGP	7047914866
82	Ashish Darjee		7908397030
83	Somnath Thapa		8145385719
84	Satyam Chettri		7908397030
85	Amit Diyali		9851261471
86	Rajat Tamang		7074215352
87	Pukar Khanal		8159977873

#### IV KURSEONG DEVELOPMENT BLOCK

S/N.	NAME OF THE MESSENGER	SANSAD NO.	GRAM PANCHAYAT	CONTACT NO.
1	Uttam Mukhia	I	Ghayabari-III	9679089012
2	Sani Rai	II		7001404239
3	Subas Gurung	III		7031578547
4	Dawa Wangdi Tamang	IV		9733211325
5	Akash Chettri	V		7365848994
6	Dipen Chettri	VI		8637334878
7	Sujan Thapa	VII		8637334878
8	Sampai Rai	VIII		7427982315
9	Krishna Lepcha	I	Pandur	7074471616
10	Bhaktaman Tamang	II		7427964342
11	Madan Pradhan	III		9734381283
12	Nikkhi Chettri	IV		8130041464
13	Amnt Chettri	V		7063842999
14	Bidhan Tamang	VI		6297552446
15	Pranay subba	VII		8670233648
16	Pushakar chettri	VIII		9126198420
17	Anuradha lama	IX		9775926978
18	umesh Chettri	X		9593255398
19	Mahendra Sharma	XI	973307187	
20	Basant Rai	I	St Mary's-I	8371902655
21	Suresh Tamang	II		9734983913
22	Mira Chettri	III		9733021798
23	Rajesh Gurung	IV		6295935675
24	Binod Tamang	V		9593226961
26	Buay Rai	VI		9679900679
27	S.N.Rumba	VII		9593951644
28	dipesh Tamang	VIII		7583991518
29	Puran Rai	IX		9851262153
30	Sunil Tamang	X		8670249890
31	Basant Biswakarma	XI		7364997374
32	Sonam Lepcha	I		Ghayabari-II
33	Rohit Darjee	II	9614531762	
34	Anil Rai	III	8906206346	
35	Mikma Tamang	IV	7479228953	

36	Ram Bdr Gazmir	V		9851165722
37	Shyam Lama	VI		8370922978
38	Sabin Pradhan	VII		9563401783
39	Ajit Gurung	VIII		9732773240
40	Sahadeo Chettri	IX		8617017113
41	Deogan Bhusal	I	Sittong-II	7478464980
42	Raju Khawas	II		7478743733
43	Purshottam Sharma	III		9614713265
44	Uttam Lepcha	IV		8327468919
45	Durga Mukhia	V		8348734161
46	Bhappi Tamang	VI		7430876731
47	Nitu Khawas	I	Mahanadi	8906802019
48	renu Sherpa	II		7031713115
49	Basanti Rai	III		8167619084
50	Nilesh Khawas	IV		8944888410
51	Bimal Gurung	V		8945906481
52	Shanker pradhan	VI		8927142925
53	Furba Tamang	VII		7478470422
54	Phurmit Gurung	VIII		8759722635
55	Jiwan Lama	IX		8670003045
56	sundar Rai	I	Ghayabari-I	9563204987
57	Sanjib Lama	II		8927352423
58	Nilam Lopchan	III		8609045047
59	Rakesh Bomzon	IV		7384268464
60	Samir Tamang	V		7384266579
61	Namrata Gurung	VI		8637594907
62	Anil Lama	VII		6295210829
63	Prakash Thapa	VIII		9851493059
64	Sabnam Pradhan	IX		9609055088
65	Shiva Giri	X		9933951684
66	Eva Tamang	I	St.Mary's-II	7557873223
67	Chandra Mani PradhanII	II		7063183970
68	Mahesh Singh	III		7550858012
69	Suddhiman Subba	IV		9800185030
70	Mabin Chettri	V		9593871907
71	Upen Tamang	VI		8768755829

72	Prayash Thapa	VII	Sittong-III	9800351897	
73	Nikesh Chettri	VIII		9800761285	
74	Binoy Rai	I		8250212987	
75	Ramesh Khawas	II		9593601840	
76	Bikram Khawas	III		9593675514	
77	Satyam Rai	IV		9647750757	
76	Pawan Rai	V		6296907941	
79	Bhaisen thapa	VI		9475895029	
80	Udai Dewan	VII		9474820672	
81	Sangam Tamang	VIII		8900713547	
82	Ajay Tamang	IX		9474321242	
83	Rajendra Subba	I		St.Mary's-III	7478403129
84	Sanjok Kr chamling	II			9064845552
85	Heman Thapa	III	9563348827		
86	Kalayan Biswa	IV	7557028155		
87	Madhu Golay	V	9564072972		
88	Amar rai	VI	6295936103		
89	Aasis Lama	VII	9593619236		
90	Lalit Pradhan	VIII	9609986454		
91	Biraj Baraily	IX	6295018965		
92	Indra Chettri	X	9749673270		
93	Sudarshan Subba	XI	9382138385		
94	Amit Barik	XII	9008535884		
95	Sandip Barik	XIII	7908535884		
96	Amrit Chettri	XIV	9614309748		
97	Bigen Bhujel	I	Sittong-I	9002517843	
98	Dipen Khawas	II		8371915658	
99	Dawa Lepcha	III		7076452355	
100	Ratan Gurung	IV		7479255272	
101	Ram Kr Chettri	V		9775494612	
102	Bishnu Rai	I	Sivakhola	9851462049	
103	Naresh Rai	II		9735098744	
104	Samir Gomdan	III		6296175675	
105	Sadar Lama	IV		9775948507	
106	Amir Pradhan	V		7001004320	



107	C.B.Rai	VI		8250248479
108	Hari Chettri	I	Chimeny Deorali	9002354243
109	Prabhat Orawon	II		7063711350
110	Pratap Nagesia	III		7063711350
111	Suren Chettri	IV		9734071795
112	Roshan Bhengra	V		9933721359
113	Dilip Chettri	VI		8906077630
114	Ramesh Chettri	VII		9547909944
115	Jivan Chettri	VIII		8116234001
116	Sanam Chettri	IX		9932288207
117	Leknath Chettri	X		9851357132

<b>V PHASIDEWA DEVELOPMENT BLOCK</b>				
S/N.	NAME OF THE MESSENGER	GRAM PANCHAYAT	CONTACT NO.	
1	Barun Roy	Ghoshpukur GramPanchayat	8016006069	
2	Sambhu Singha		9933506092	
3	Subham Ekka		7584885205	
4	Dipak Kujur		9635043638	
5	Premeshwar Minj		8597358488	
6	Kuldeep Kullu		9547292333	
7	Narayan Sharma		8617489093	
8	Babul Barman		9002016586	
9	Jaymashi Topno		7679078829	
10	Sahid Hussain		9002390071	
11	Sumit Kr Beck	Ghoshpukur GramPanchayat	9832065642	
12	Samir Basak		9932516020	
13	Atish Ekka		8759945514	
14	Arun Tirkey		9800959682	
15	Manoranjan Roy		9679029656	
16	Ajay Singha		8670913138	
17	Jugal Ekka		8250834189	
18	Sibusalxo		6295386193	
19	Linus Minj		7384657024	
20	Dhena Hasda		9547749583	

21	Rabi Dia		8918167836
22	Akashdeep Chakraborty	Hethmuri Singhijhora Gram Panchayat	9932914808
23	Nazrul Ali		8509298334
24	Emil Kerketta		7318823223
25	Jahid Md		906497739
26	Lachmer Dehri		8001813637
27	Binod Tirkey		8327680200
28	Sunirmal Singha		9749096338
29	Dhiren Barman		8617080364
30	Dhurba Chhetri		6294997703
31	Subham Chik Baraik		7384347147
32	Mashi Toppo		8768455911
33	Biraj Chhetri		8348652933
34	Pandra Munda		9679379890
35	Deb Kr Mehar		9647652764
36	Ajit Roy		9002611362
37	Samir Kerketta		9064951252
38	Roshan Rai	Hethmuri Singhijhora Gram Panchayat	9563591909
39	Nandu Kishor		7797209514
40	Mithun Kujur		8167797207
41	Pawan Oraon		9547967027
42	Ropla Minj		9593680112
43	Kamini Barman		9563164690
44	Anand Kujur		7407024450
45	Lakhan Hasda		9647704804
46	Kallol Debnath	Phansidewa Bansgaon Kismat Gram Panchayat	8250871061
47	Ujjal Debnath		9563035862
48	Abdul Samad		7602480963
49	Suddanya Pandey		9800784746
50	Shyam Biswas		9851966987
51	Bilash Ch Roy		8906454771
52	Satyen Roy		8967279002
53	Somraj Roy Chowdhury		6297283011
54	Dipak Roy		8918791330
55	Hamanta Roy	8768650689	

56	Md Khamu		9002356578
57	Md Rahim		6297668510
58	Md Ajit		9679283276
59	Md Sajjad		8116786587
60	Kamalesh Ch Singha		9679958258
61	Shyamal Singha		7063082860
62	Naresh Singha	Chathaat Bansaon Gram Panchayat	6296760533
63	Monoj Roy		7908328679
64	Md Zahirul		9933348371
65	Md Naazrul		9933142146
66	Md Tahid Alam		9800843864
67	Md Mastafa		9932344376
68	Khursed Alam		9800046010
69	Pradip Singha		7076927144
70	Md Sharafat		7908195585
71	Md Samad		Chathaat Bansaon Gram Panchayat
72	Md Ghego	9547861637	
73	Md Abbas Ali	8617037465	
74	Md Khasrul	9547374455	
75	Md Sirajul	9002355758	
76	Bazrul Islam	9932773415	
77	Md Firoz Alam	9679652395	
78	Badal Biswas	9002586400	
79	Abdul rahim	9679984946	
80	Md Nazrul	Bidhannagar I Gram Panchayat	
81	Chandan Singha		9932292887
82	Bhabesh Singha		9002885605
83	Md Ekramul Haque		8670862417
84	Md Hasnen Reja		9851432094
85	Badal sarkar		9832542843
86	Md Safi Anwar		7477347602
87	Pradip Das		9002510320
88	Subash sarkar		8670967473
89	Madhumita Singha Roy		8918453281
90	Utpal Ghosh	9933449118	

91	Gopal Ghosh		8617493881
92	Jhantu Ghosh		9933667817
93	Md Harun		9547572636
94	Arjun Singha		8918745164
95	Sanjay Karmakar		9635013055
96	Pradeep Lakra		8918202940
97	Nitesh Minj		7602280753
98	Amol Toppo		8617867710
99	Dhaneswar Singha		7384873745
100	Bishnu Tudu		6294101884
101	Ananta Singha	Bidhannagar II Gram Panchayar	8101542664
102	Mukul Sarkar		8016220202
103	Mithun Sarkar		7684849487
104	Md Pajir		9933976127
105	Chandan Sarkar		9832319230
106	Subhash Soren		8945915803
107	Pratap Tigga		8967050707
108	Binod Ekka		9637806597
109	Pradip Singha		9933340074
110	Ashanand Singha	Bidhannagar II Gram Panchayar	8436674132
111	Junas Kujur		9733479610
112	Molai Roy Mondal		8116955882
113	Chitra Singha		9679820174
114	Ashok Ekka		9679237914
115	Sagar Munda		9800858821
116	Ranjit Manjhi		7365840807
117	Bikash Ghosh		7318648240
118	Subhankar Ghosh		7001448992
119	Suman Sarkar		8617423648
120	Paritosh Singha		8653741936
121	Md Tahizul	Jalash Nizamtara Gram Panchayat	9547587551
122	Amar Singha		9614209843
123	Akalu Roy		8597962938
124	Ratan Roy		7602444622
125	Lalit Singha		6296308627

126	Jaydeb Sil		9002463977
127	SambhuSarkar		8343903458
128	Jayant Singha		7001589137
129	Swadesh Singha		7602443388
130	Ubhoy Singha		9002851410
131	Saraswati Roy		9932405322
132	Pappu Rajak		9475062171
133	Md Zaker Ali		9933816797
134	Md Jahangir		7551077489
135	Ratan Mondal		8670921899

<b>VI KHARIBARI DEVELOPMENT BLOCK</b>			
<b>S/N.</b>	<b>NAME OF THE MESSENGER</b>	<b>GRAM PANCHAYAT</b>	<b>CONTACT NO.</b>
1.	Somen Murmu	Binnabari GP	760237651
2.	Arjun Singho		9064538875
3.	Shibu Bepari		6297237378
4.	M D Hafiz		8001294206
5.	Budha Ghosh		6295551264
6.	Milan Sarkar		9064726957
7.	Prakash Barman		8101085621
8.	Rabi Sharma		8967764282
9.	Biplab Ganesh		8670251238
10.	Shambhu Das		7430097939
11.	Gopal Singha		7076481744
12.	Santosh Singha		7908120850
13.	Dhananjay Majumdar		7407084352
14.	Mina Barman	Raniganj Parishali GP	9679202156
15.	Ranadip Mishra		9733080440
16.	Gobinda Das		9547494883
17.	Sufala Barman		8768951940
18.	Asit Ch. Barman		9851458632
19.	Chhetraj Chhetri		7479120196
20.	Homenath Singha		9733103543
21.	Subodh Adhikari		9800417473

22.	Krishna Barai		9851348025
23.	Handru Oraon		9933186885
24.	Nityananda Sarkar		9933775341
25.	Sandip Mondal		8001727181
26.	Abinash Mandal		7602285598
27.	Mithun Palan		9851736283
28.	Gopal Sarkar		9851010660
29.	Bhabatosh Mandal		9851348027
30.	Rahul Singha		8116707712
31.	Mohan Singha		9547150598
32.	Raju Singha		8670142974
33.	Amal Mandal		9800850281
34.	Dhiraj Singha		6296213480
35.	Parimal Das		9800612735
36.	Bapi Das		99324299022
37.	Girin Sarkar		9002956571
38.	Binoy Barman		7407676274
39.	Thakur Tudu		9635755188
40.	Anadibushan Barman		9563619604
41.	Ashok Kherwar	Burjang GP	7718100683
42.	Nakul Singha		9382795403
43.	Dhanraj Tamang		7872987161
44.	Sanjay Singha		9733070808
45.	Jayram Mahato		9733211264
46.	Sujit Murmur		8972551224
47.	Labakanta Gope		9932481108
48.	Thapan Kherwar		9733460387
49.	Sitesh Singha		9609561066
50.	Junas Oraon		6297639003
51.	Dinabandu Barman		6295928854
52.	Asian Oraon		7384435508
53.	Satish Chandra Singha		7430023251
54.	Jatin Singha		9733464798
55.	Haripada Mandal		9851736610
56.	Nilu Munda		8972802541

57	Bimal Singha		7407025082
58	Ramkishor Mishra		8016199190
59	Sanjay Das		7407122013
60	Ranjit Roy		956337027
61	Sanjit Singha		9775458021
62	Sudhir Jha		9933458695
63	Hasina Khatun	Kharibari Panishali GP	9609822423
64	Santosh Roy		9635652884
65	Itu Das		7031341500
66	Aruna Mandal		8373839720
67	Kamaesh Singha		9002493050
68	Parimal Roy		7679456717
69	Bharati Roy		9734040259
70	HImadri Kumar Singha		9851245860
71	Malati Modak		8158017227
72	Rajendra Debnath		8906328763
73	Manika Roy Singhna		9002752590
74	Nibetita Barman		9635890188
75	Bittu Jaiswal		9614552697
76	Debilal Singha		9932891695
77	Dipika Singha		9593320059
78	MD Halimuddin		9851404082
79	God Ferdius Xess		9635303422

<b>VII MATIGARA DEVELOPMENT BLOCK</b>				
S/N.	NAME OF THE MESSENGER	SANSAD	GRAM PANCHAYAT	CONTACT NO.
1.	Olen Indwar	01, Putinbari T.E	PATHARGHATA G.P	9547520401
2.	Ratan Sawria	02, Fulbari Patan T.E		9933127696
3.	Bhagwan Munda	03, Newchamta T.E East		6296684735
4.	Pinki Lohar	04, Newchamta T.E West		7063785729
5.	Bandana Oraon	05, Nischintapur T.E		7319414435
6.	Sukhu Tirkey	06, Chandmani T.E		9832327527

7.	Baneswari Singha	07, Fulbari Busty		9749051675
8.	Rina Singha	08, Khoplashi West		9851786851
9.	Sabana Khatoon	09, Khoplashi East		9933162111
10.	Kasiran Necca	10, Jhauguri		9933073452
11.	Manoranjan Roy	11, Panchkalguri		7602973962
12.	Sakuntala Barman	12, Dhukuria		9800598351
13	Chhobi Barman	14, Rajpouri		8509184678
14	Shyamal Singha	15, Jugivita		7319142019
15	Anjali Roy	16, Nemaï		8927512075
16	Kismat Oraon	17, Baniakhari- Lichubagan		7602827972
17	Sumitra Barman	18, Baniakhari- Tripalijote		8972456875
18	Shyamal Barman	19, Guria		9800610791
19	Debesh Singha	20, Baragharia		9002842245
20	Basana Barman	21, Gourcharan		9933745418
21	Hemanti Hemrom	I, Sukna T.E.		97498-56487
22	Rina Oraon (Toppo)	II, Khaprijote Sukna.		87684-88341
23	Santosh Mahali	III, Babubasa		97343-19437
24	Goma Sharma (Rijal)	IV, Jaduvita		97359-46695
25	Shanti (Gurung) Subba	V, Karaibari		89180-25788
26	Deepika Lama	VI, Khairjhora		90023-06345
27	Reena Oraon (Kerketta)	VII, Kalabari		75518-43063
28	Rina Roy	VIII, South Palash	CHAMPASARI	81019-47499
29	Sanjit Saiba	IX, Uttar Palash	G.P	70635-32983
30	Saraswati Goswami	X, Debidanga Kalkut		83920-64540
31	Nirmal Singha	XI, Kalkut		98323-63783
32	Roshan Mahali	XII, Mohourgoan Fitterline		74072-52585
33	Pushpa Nag	XIII, Nichabasa		85099-12910
34	Sangita Chick Baraik	XIV, Mohourgoan Tin Line		98325-32914
35	Anima Guriya	Xv, Mohourgoan Rubberline		89271-24821
36	Boniface Bhengra	Xvi, Janglikota		86705-88136



37	Khadija Khatun	Xvii, Damragram		89278-52596
38	Pramila Darjee	Xviii, Methibari		96410-37874
39	Mina Sarkar	Xix, Nayabusty		95476-08545
40	Purabi Roy	Xx, Samar Nagar North		97490-83939
41	Bishnu Ghosh	Xxi, Samar Nagar North		96415-12818
42	Uttam Roy	Xxii, Samar Nagar South		98323-55189
43	Unnati Sarkar	XXIII, Samar Nagar South		98328-29528
44	Kumar Chhetri	XXIV, Salbari		95634-73877
45	Esmel Munda	XXV, Dagapur		98324-76717
46	Bijay Krishna Dey Biswas	XXVI, Sukantapally		62953-30456
47	Shefali Singha	1, Lalsara, Dumriguri, Tarabari, Bataliguri	ATHARAKHAI G.P	82505 40860
48	Sampa Barman	2, Balason Tarijote Colony		80168 39963
49	Bijay Krishna Roy	3, Balason Tarijote Colony		98007 83209
50	Ratna Barman	4, Badlavita. Barolachka		98328 52232
51	Krishna Barman	5, Sisabari		95479 52126
52	Santana Roy	6, Rangia, Chotolachka		95935 13251
53	Krishna Barman	7, Tari Balason Colony		96792 12957
54	Anita Barman	8, Pramodnagar		98323 05510
55	Nabin Singha	9, Ramkrishnajote, Tarijote		99326 87815
56	Durga Kharka	10, Ramkrishnajote, Tarijote		99325 71222
57	Anjali Roy	11, Nengtichara, Santipur, Chaitannyapur		99335 87436
58	Bijay Kumar Barman	12, Jyotirmoy Colony		80168 02379
59	Golapi Barman (Roy)	13, Binaynagar		99326 37767
60	Swapna Neogi	14, S N Bose Road, NH-31, Satyajit Sarani, Panchayat Road		96411 13999
61	Arun Kr Ghosh	15, NBU Gate No. 1 & 2, shivmandir Bazar		94762 92760
62	Santi Chaudhury	16, Salkavita, NBU Campus		81019 48607
63	Abhijit Paul	17, S P Mukherjee Road, Helapakrijote, E Saradapally		98320 55413
64	Gaur Ch Das	18, Netajipally, Phansidewa More, BDO QTR,		9832084533

		Chotomohansingjote (Amarpally)		
65	Minu Roy	19, Leninpur		97493 24465
66	Asit Nandi	20, Saratnagar, Shantipur		94341 86496
67	Surubala Barman (Singha)	21, Baromohansingjote		76790 34113
68	Indu Singha (Rai)	22, Rabindra Sarani		95474 70640
69	Abhiraj Subba	23, Bhanunagar, Santi Busty		90024 55009
70	Sony Lama	24, Chandborjote, Diglijote		97331 66651
71	Basanti Singha	25, Tulakata, Saigram, Kadamtala		81017 65566
72	Rana Neogi (Now Deceased)	26, Suryasenpally		
73	Tapasi Saha (Sarkar)	27, Vivekanandapally		94349 45655
74	Uttam Ghosh	28, Bidhanpally		94344 95078
75	Prabhunath Barman	29, Narayanpally		96411 14054
76	Samiran Ghosh	30, Indirapally		95475 64455
77	Smt. Magdalin Das	Lelin Colony/I	MATIGARA G.P II	96413 91160
78	Smt. Manju Mitra	Govt Colony/II		97493 73979
79	Sri Joydeb Roy	Simultala/III		98320 26705
80	Sri Biswanath Paul	Paul Para/IV		70630 87417
81	Smt. Mina Talukdar	Paul Para/V		91260 05501
82	Md. Haidar Imam	Matigara Bazar/VI		98326 64775
83	Smt. Suniti Murumu Hasda	Matigara Bazar/VII		81720 89155
84	Smt. Ranta Chowdhury	Dryfish Market/VIII		95935 87276
85	Sri Kishore Das	Tumba Beldangi/IX		90028 25697
86	Smt. Anima Sanyasi	Tumba Beldangi/X		76028 38395
87	Smt. Chandrakala Mehera	Sishudandi/XI		97491 43405
88	Smt. Mamta Singh	Kholaibhaktari/XII		98324 54721
89	Smt. Dipali Ghosh	Tumbajote/XIII		73845 93846
90	Sri Chitya Ranjan Roy	Tumbajote/XIV		94762 49926
91	Smt. Pinki Munda	Matigara Tea Estate/XV		75840 18630
92	Smt. Ratna Saha	Harekrishna Pally/XVI		98320 47878

93	Sri Atul Das	Bhangapool/XVII		98326 10130
94	Smt. Priyanka Biswas	Ramkrishna Para/XVIII		98320 40064
95	Sri Kartick Das	Parimal Nagar/XIX		85092 53760
96	Sri Sailen Roy	Rana Nagar/XX		85093 15496
97	Smt. Renu Biswas Tarafdar	Patiram Lower/XXI		96791 41486
98	Smt. Sunati Roy	Patiram Lower/XXII		76792 34119
99	Smt. Namita Barman	Patiram Lower/XXIII		83500 36225
100	Sri Chaitanya Mandal	Patiram Upper/XXIV		84367 33641
101	Sri. Lal Bahadur Lama	Patiram Upper/XXV		89005 33330
111	Smt.Lakshmi KumariKami	Mtg1-I/1 , Kalamjote		98320-27937
112	Smt. Marjina Parvin	Mtg1-II/2 , Kalamjote		83918-35933
113	-	Mtg1-III/3, Kawakhari		-
114	Sri Adip Kumar Haldar	Mtg1-IV/4, Kawakhari		62968-68575
115	Smt. Suntali Gurung	Mtg1-V/5, Kawakhari		94759-58658
116	Smt. Simi Sarkar	Mtg1-VI/6 , Kawakhali	96354-23202	
117	Sri Jagadish Roy	Mtg1-VII/7 , Kawakhali	98326-03603	
118	Sri Tarun Kumar Mandal	Mtg1-VIII/8 , Kawakhali	97493-74840	
119	Smt. Dulai Barman	Mtg1-IX/9 , Kawakhali	98518-46117	
120	Smt. Rekha Mallick	Mtg1-X/10, Medical Campus	87688-75399	
121	Sri Prasanta Adhikary	Mtg1-XI/11, Thiknikata	81014-12345	
122	Sri Harendra Nath Barman	Mtg1-XII/12, Thiknikata	98324-33013	
123	Sri Sailen Barman	Mtg1-XIII/13, Pelkujote	98003-19421	
124	Sri Harasundar Singha	Mtg1-XIV/14, Pelkujote	90029-02987	

MATIGARA I  
G.P

## 22. EMERGENCIES IN CASE OF STRANDED INTERNATIONAL TOURIST

In Case Foreign American Tourist Emergencies viz Arrest,death, victims of crime

Contact Numbers

033-39842400 and dial 0 (from India)

0119139842400 (from United States) and dial 0

Website – <https://in.usembassy.gov>

Email- [kolkataACS@state.gov](mailto:kolkataACS@state.gov)

<b>23. WEST BENGAL FIRE &amp; EMERGENCY SERVICES</b>		
<b>Search &amp; Rescue Operation Gears available at Siliguri FireStation</b>		
<b>Sl.No.</b>	<b>Name</b>	<b>Quantity</b>
1.	Hydraulic cutter	1
2.	Hydraulic spreader	1
3.	Circular saw heavy duty	1
4.	Chain saw normal	1
5.	Smoke Exhauster	1 set
6.	Demolition Vibration hammer	1 no.
7.	WoodenDoor Barker	1
8.	Breathing apparatus Dragger self carrying type	4 sets
9.	Fire shout (full set )	2 nos.
10.	Breathing apparatus with outside control cylinder	1 set
11.	Emergency Aska Light petrol driven heavy duty	2 sets
12.	Honda Pump (mini) with handle	02 Nos.

<b>24. LIST OF CHILDREN'S HOME, DARJEELING DISTRICT</b>				
<b>Sl. No</b>	<b>NAME OF THE INSTITUTION</b>	<b>Address</b>	<b>Category</b>	<b>Contact No./ Email address</b>
1	Edith Wilkins Street Children Trust Foundation (Girls)	8 <sup>th</sup> Jawahar Road East Holemden Lower Hermitage Darjeeling	Govt.Aided Children Home	9733070711 edithwilkins1@rediffmail.com
2	Child in Need Institute, North Bengal (Girls)	45Megnath Saran Hakimpara Siliguri	Govt. Aided Open Home	0353-2523901 93430 58442 Openshelter2013@gmail.com
3	Flame of Hope (Girls)	NBU Tarijote, Shivmandir Siliguri Darjeeling	GOvt.aided Children with Special Needs (CWSN) Home for Girls	9932896137 srannfrancesca@hotmail.com
4	Kripasaran Buddhist Mission (Girls)	64/A Gandhi Road Darjeeling	Govt. Aided Cottage Home	9434247991 bliadarj@gmail.com
5	Kripasaran Buddhist Mission (Boys)	Hill Cart Road, Chota Kagjhora, Darjeeling	Govt. Aided Cottage Home	9434247991 bliadarj@gmail.com
6	Edith Wilkins Street Children Trust Foundation (Boys)	8 <sup>th</sup> Jawahar Road East Holemden Lower Hermitage , Darjeeling	NGO run Home	9733070711 edithwilkins1@rediffmail.com
7	Kiwanis Noora Children Home Hosanna Covenant Charitable Trust(Girls)	Rungbull, Near Gramin Bank, Darjeeling	NGO run Home	94743-28845 rinzihcct@rediffmail.com
8	WAASTA (Girls)	Kharg Sing Road, Bairatisal, P.O New Rangia, Siliguri	NGO run Home	9933021206/ 9933305777 himbapministry@yahoo.com
9	Himalayan Children Home, Himalayan Baptist Ministry (Girls)	Vivekanandapally , Kadamtala, Siliguri	NGO run Home	9734001677/ 9933305777 himbapministry@yahoo.com
10	Himalayan Children Home, Himalayan Baptist Ministry	Vivekanandapally , Kadamtala, Siliguri	NGO run Home	9434001677/ 9933305777 himbapministry

	(Boys)			@yahoo.com
11	Calvary International Biblical Academy (Girls)	Phasidwa	NGO run Home	9749618777 aachilama83@gmail.com
12	Hands of Mercy Ministry Ministry Home (Girls)	Phasidewa	NGO run Home	9749618777 aachilama83@gmail.com
13	Hands of Mercy Ministry Ministry Home (Boys)	Armadale Compoun Ava Art Gallery, Darjeeling	NGO run Home	7407362801 mercyhomed@gmail.com
14	First Love Children Home (Girls)	Armadale Compoun Ava Art Gallery, Darjeeling	NGO run Home	7407362801 mercyhomed@gmail.com
15	First Love Children Home (Boys)	Devidanga Bazar Champasari Siliguri	NGO run Home	8101643891 nbflmindia@gmail.com
16	Sano Diyo "A Little Lighthouse"	P.O New Rangia Siliguri, Bairatisal, via NBU	NGO run Home	9474390926 sanodiyo@gmail.com

25.	QUICK RESPONSE TEAM, HIMALAYAN MOUNTAINEERING INSTITUTE, DARJEELING	
<b>S/n</b>	<b>Name and Designation</b>	<b>Contact Number</b>
1.	Gp Capt Jai Kishan, Principal	9064851452
2.	Maj. Mohd Fasith R, Medical Officer	7904250620
3.	Sub Maj. Naresh Kumar, Office Supdt.	9064119211
4.	Training Office	7602215312
5.	SOS (Save Our Soul)	9749863940

## 26. LIST OF EQUIPMENT IDENTIFIED FOR MEETING MONSOON EXIGENCIES

	Nodal Department	S/n	Equipment	Quantity	Contact Details
	Darjeeling Municipality	1	Excavator	1	<p>9775189812 Executive Officer Disaster Management Section</p> <p>Darjeeling Municipality 9733719979 Municipal Engineer/Relief In Charge Disaster Management Section Darjeeling Municipality</p>
		2	Road Roller	1	
		3	Truck /Tipper	5	
		4	Search Light (Head)	5	
		5	spade	10	
		6	shovel	10	
		7	Crowbar	8	
		8	Ladder (Sliding)	2	
		9	Fork (Inverted Type)	5	
		10	Steel Rod Cutter	3	
		11	Hammer 10 kg/5 kg	6	
		12	rubber gloves	2	
		13	Sickle	10	
		14	Chain wrench 4" long	3	
		15	Hacksaw Frame	10	
		16	Bucket (15 Ltrs)	10	
		18	rope	50	
		19	helmet	10	
		20	Raincoat	20	
		21	rubber boot	20	
		22	hand saw	2	
		23	chain saw	2	
		24	fire hook	2	
		25	head light	5	
		26	fire gloves	2	
		27	Helmet	50	

		SL. NO.	EQUIPMENT	Quantity	Department/Agency	CONTACT NO
	Matigara Block Office	1	GAS CUTTER	1	Pvt. (Name of the Owner -BABULAL)	9800750620
		2	GAS CUTTER	1	Pvt. (Owner -SUBAL SAHANI)	9474680067
		3	ROPE	1 roll	RELIEF GODOWN, MATIGARA DEV. BLOCK	
		4	RUDDER	1	RELIEF GODOWN, MATIGARA DEV. BLOCK	0353-2581790
		5	STRETCHERS	1	RELIEF GODOWN, MATIGARA DEV. BLOCK	0353-2581790
		6	BUCKET	1 NOS	RELIEF GODOWN, MATIGARA DEV. BLOCK	0353-2581790
		7	HUMMER	20 PICS	RELIEF GODOWN, MATIGARA DEV. BLOCK	0353-2581790
		8	AXE	10 PICS	RELIEF GODOWN, MATIGARA DEV. BLOCK	0353-2581790
		9	SPADE	5 PICS	RELIEF GODOWN, MATIGARA DEV. BLOCK	0353-2581790
		10	ROD CUTTER	1 PICS	RELIEF GODOWN, MATIGARA DEV. BLOCK	0353-2581790
		11	GENERATOR	1 NOS	RELIEF GODOWN, MATIGARA DEV. BLOCK	0353-2581790

		12	SAWMACHINE	1 NOS	RELIEF GODOWN, MATIGARA DEV. BLOCK	0353-2581790
		13	Body bags	5	RELIEF GODOWN, MATIGARA DEV. BLOCK	
		14	Bleaching powder	200kg		
		15	Halogen tablet	50		
		16	anti venom injection		with PHC	

		SL. NO.	RESOURCE TYPE	DETAILS	QUANTITY	CONTACTS/OWNE R'S NAME WITH TELEPHONE NO.
Rangli Rangliot		1	TRANSPORTATION AND COMMUNICATION	TRACTOR		
		2		TREKKER		
		3		TROLLEY, RICKSHAW		
		4		FOUR WHEELER	1	3542262282
		5		BOATS		
		6		TELEPHONE	1	3542262298
		7		ANY OTHER		
		8		TANKERS		
		9		OVERHEAD TANKS		
		10	CONTAINERS	JERRY CANES		
		11		BIG VESSELS		
		12		KODI	10	3542262282
		13		KUDALA	10	3542262282
		14	CLEANING AND CUTTING EQUIPMENTS	ROPE	4	3542262282
		15		POWER SAW	1	3542262282
		16		GEN SET	1	3542262282
		17		TARPAULINS/POLYTHE NES	1182 (updating)	3542262282

		Sl.No.	NAME OF ITEM	QUANTITY	CONTACT	REMARKS
Sukhia Pokhari Block		1	Generator	18	2264271	Installed In Block And All 16 Gps.
		2	Rope	2		Stocked In Block HQ
		3	Power Chain Saw	1		
		4	Ladder	2		
		5	Strecher	1		
		6	Helmet (Fiber)	10		
		7	Lock Cutter	1		
		8	Anchor Rope	1		
		9	Charger Light	1		
		10	Extension Cord	1		
		11	JCB	1	9434141263	
		12	Tractor	24 (pvt.)		

	<b>Sn.</b>	<b>Equipment</b>	<b>Quantity</b>	<b>Contact Person</b>
Darjeeling Pulbazaar	1	Generator	1	B.D.M.O Darjeeling Pulbazaar 9749089333
	2	Extension Cord ( Big 30 Mitres F-230)	1	
	3	Fork	1	
	4	Shovel	10	
	5	Hammer 10 Kg	10	
	6	Hammer 5 Kg	10	
	7	Grow Bar	10	
	8	Spade	10	
	9	Power Saw	1	
	10	Aluminium Ladder	1	
	11	Aluminium Stretcher	1	
	12	Fibber Helmet	10	
	13	Sickle	3	
	14	Hack-Saw Frame with Blade	3	
	15	Lock Cutter	1	
	16	Axe with Handle	4	
	17	Gainti with Handle	3	
	18	Jacket	11	
	19	Anchor Rope Big	1	
	20	Charger Light Small	2	
	21	Charger Light Big	2	
	22	Power Chain Blade	1	
	23	Electric Drill	-	
	24	Harness Set	1	
	25	Combine Set	1	
	26	Carbinous Screw	1	
	27	Jumper	1	
	28	Discender	1	

	<b>Sn.</b>	<b>Equipment</b>	<b>Contact Person</b>
TLDP IV Power Station. Kalijhaor	1	Gas Mask	TLDP IV Power house, Dam complex, Kalijhora -9002090842
	2	Dust Mask	
	3	Leather Jacket	
	4	Welding Hand Gloves	
	5	Arm Guard	
	6	Safety Eye Spectacles	
	7	Gum Boot	
	8	Safety Belt	
	9	Aprons	
	10	Helmet	
	11	Leg Guard	
	12	Grinding Goggles	
	13	Face Mask	
	14	Rain Coat	



Office of the Deputy Director, Animal Resources Development Office, Siliguri	1	Medicines and essential drugs supplied to the fields in require quantities	
	2	Vaccines under process	
	3	Sliguri Feed Plant in charge of keeping sufficient quantities of feed stock	
	4	For fodder SAO, Siliguri has been given the charge of keeping the stock of paddy straw	

National Highway Division 9	1	JCBs will be stationed on NH 31 From Sevoke Railgate to Mongpoong Check Post (Ch. KM 592.5 to KM 599)	4 nos.	E.E NH Div. 9 - 9434196809
	2	JCBs will be stationed on NH 55, one at Goethels Stackyard (near kmp 30.00) and another one near Tindharia P.S (Kmp 52.00)	2 nos	

Fire Station Dali, Darjeeling		Mini Water Tender Vehicle with mounted pump ( capacity -300 ltrs)	1 no	0354-2259333
-------------------------------	--	---	------	--------------

Kurseong S.D.O office	1	helmet with chain strap	10	S.D.D.M.O Kurseong 82508 59418
	2	megaphone with shoulder sling	1	
	3	life jacket	2	
	4	heavy duty working gloves	2 pair	
	5	seat harness adjustable	1	
	6	foot tape sling	120	
	7	tendem pully	2	
	8	fixe pully	2	
	9	screw carabineer	4	
	10	quick drwa with 2 carabineers	4	
	11	Ascender new Manual	2	
	12	Fire Axe	2	
	13	Circular Saw with 1 diamond blade and 1 abrasive blade	1	
	14	disposal mask	10	
	15	spade	1	
	16	woolen blanket	2	
	17	20 ft Extended aluminium ladder	1	
	18	grover	2	
	19	canvas stretcher	1	
	20	flurescent orane reflective ID jacket	14	
	21	hammer	1	
	22	rope	1	
	23	trangular bandage	28	
	24	gloves	14 pair	

Naxalbari Block	1	folding ladder	1	Pvt. Prokash thapa-7478869555/ Azad Ali - 9434404789, Gobinda Das - 9434376967, Pradip Singh Bhogal - 9832095976, Nilu Saha - 8906306141
	2	hammer	8	
	3	axe	10	
	4	garden fork	9	
	5	rod cutter/steel cutter	1	
	6	generator	1	
	7	iron rod	9	
	8	shovel	7	
	9	helmet	20	
	10	search light	2	
	11	fire extinguisher	10	
	12	fire beater	4	
	13	bullet chain saw cutter	1	
	14	climbing rope	1	
	15	JCBs	4	

Office of Divisional Forest Officer, Darjeeling Division	1	Tree cutting Chain saw equipped 10 teams with five members in each	8918455145
--	---	--	------------

SDO Siliguri	1.	OBM Boats	3	SDDMO, 7602999183
--------------	----	-----------	---	-------------------

N.D.R.F	1	PLASMA CUTTER	1	B COY RRC SILIGURI NDRF 9474050774
	2	PORTABLE TOWER LIGHT	3	
	3	PORTABLE SCENE LIGHT	1	
	4	30 HP OBM	9	
	5	25 HP OBM	7	
	6	10 KVA GEN SET	1	
	7	5 KVA GEN SET	4	
	8	2.4 KVA GEN SET	10	
	9	AIR VENTILATOR	4	
	10	ANGLE CUTTER	13	
	11	CIRCULAR SAW	12	
	12	VICTIM LOCATING CAMERA	1	
	13	MULTI CABLE WINCH	1	
	14	DIAMOND CHAIN SAW	1	
	15	CIRBIDE CHAINSAW	3	
	16	RAM SET	3	
	17	RR SET	11	
	18	HEAVY CHIPPING HUMMER	3	
	19	HEAVY CHIPPING MIDIUM	9	
	20	DEEP DIVING SET	2	
	21	IRB	16	
	22	LIFE BOUYA	180	
	23	LIFE JACKET	191	
	24	R.P SAW	9	
	25	AIR LIFTING BAG	1	
	26	HYDRAULIC JAK 20 TON	1	
	27	TELESCOPIC POLE PRUNER	1	
	28	MULTIPURPOSE TOOL	9	
	29	BULLET CHAIN SAW	1	
	30	BREACHING SYSTEM	1	
S.S.B	31	Inflatable boat (14 feet PVC) without motor	1	Control Room – 9434075326
	32	Rafting Paddles	4	
	33	Rafting Life Jackets & Helmet	6	
	34	Carabiner Screw	12	
	35	Tactical light	43	
	36	Climbing ropes	100mtrs	
	37	Rescue Pulli	1	
	38	Huit Petzl (Figure 8)	1	
	39	10.1 mm Dynamic climbing rope	50 mtrs	
	40	Canvas Mitten	2 pairs	
	41	Seat Harness	1	

27. WBSEDCL, DARJEELING DISTRICT							
CCC Name	Agency	Over All In Charge	Details of maintenance/restoration team				
			Name of Team in-charge	No. of Maint. Teams	Block/Municipality	Transport Facility	Contact details of nodal Person
Pradhan nagar CCC	WBSEDCL	Ajoy Kumar Sarkar, Divisional Manager, Siliguri Town Division, 2nd Mile, power House Complex, Sevoke Road, Siliguri, Mob. No.8900795047	Madhurima Mondal	2Nos.	Siliguri Town	YES	8900795065
Power House CCC	WBSEDCL		Suman Sengupta	2Nos.	Siliguri Town	YES	8900795066
Hakimp ara CCC	WBSEDCL		Monaj Pal	2Nos.	Siliguri Town	YES	8900795067
Siliguri Town CCC	WBSEDCL		Suman Sarkar	2Nos.	Siliguri Town	YES	8900795068
Subhash pally CCC	WBSEDCL		Kousick Das	2Nos.	Siliguri Town	YES	8900795069
Milanp ally CCC	WBSEDCL		Prasanta Mahato	2Nos.	Siliguri Town	YES	8900795070
NJP Gatebaz ar CCC	WBSEDCL		Sunil Lama	2Nos.	Siliguri Town	YES	8900795071
Bidhann agar CCC	WBSEDCL	Surya Prakash Singh, Divisional Manager, Siliguri Sub-urban Division, Shivmandir, Dist.Darjeeling, Mob. No. 8900795073	Ranjit De	2Nos.	Bidhannagar	YES	8900795081
Kharibar i CCC	WBSEDCL		Biswajit Dutta	2Nos.	Kharibari	YES	8900795082
Matigar a CCC	WBSEDCL		ABHISHEK ROY	2Nos.	Matigara	YES	8900795083
Naxalbar i CCC	WBSEDCL		Tarun Kumar Basak	2Nos.	Naxalbari	YES	8900795084
Phansid ewa CCC	WBSEDCL		Suvendu Saha	2Nos.	Phansidewa	YES	8900795085
Bagdogr a CCC	WBSEDCL		SUMIT KONER	2Nos.	Bagdogra	YES	8900795086
Shivman dir CCC	WBSEDCL		Subhendu Chowdhury	2Nos.	Shivmandir	YES	8900795087
Darjeeli ng CCC	WBSEDCL	Pranit Subba, Divisional Manager, Darjeeling	Sandeep Tamang	2Nos.	Darjeeling	YES	8900795037
Takdah CCC	WBSEDCL		Vishal Subba	2Nos.	Takdah	YES	8900795038

Bijanbar i CCC	WBSEDCL	Division, Lebong Cart Road, Darjeeling, Mob. No. 8900795031	Pema Doma Tamang	2Nos.	Bijanbari	YES	8900795039
Sukhia CCC	WBSEDCL		Samden Tshering Sherpa	2Nos.	Sukhiapokh ri	YES	8900795040
Lodham a CCC	WBSEDCL		Bithika Mondal	2Nos.	Lodhama	YES	8900795041

Kurseon g CCC	WBSEDCL	Soumitra Deb, Divisional Manager, Kurseong Division, Kurseong, Dist. Darjeeling, Mob. No. 8900795098	Sourab Brata Sarkar	2Nos.	Kurseong	YES	8900795103
Sonada CCC	WBSEDCL		Yanki Sherpa	2Nos.	Sonada	YES	8900795104
Mirik CCC	WBSEDCL		Ishan Lama	2Nos.	Mirik	YES	8900795105

28. NODAL CONTACTS FOR COVID MANAGEMENT (SECOND WAVE). DISTRICT DARJEELING								
Sl. No.	Name of the Sub-Division	Name of the Municipality / Block	Name of the Nodal Officer	Designation	Contact No	Covid Control Room No	Police Stn Name	Mobile No of OC/IC
1	Darjeeling	Darjeeling SDCC	Shri Sudipta Roy	D.M. & D.C.	8145516451	9832058107 (5 a.m to 1 p.m)	Darjeeling Sadar	9083270413
						9434121738 (1 p.m to 8 p.m)		
						7001127136 (8 p.m to 5 p.m)		
2	Rangli Rangliot Dev. Block	Jayabrata Sarkar	P.D.O.	9800493896	9434873640	Rangli-Rangliot	8145422645	
3	Jorebunglow Sukhiapokhari Dev. Block	Shri Sandesh Tamang	B.D.M.O.	7001904520	9932926217	Jorebunglow	7076082924	
4	Darjeeling Pulbazar Dev. Block	Shri Kamal Subba	B.D.M.O.	9749089333	7001973981	Lodhoma	8617401131	
						Pulbazar	9932208069	
5	Kurseong SDCC	Shri Kuntal Bose	D.M. & D.C.	9830241845	9477113245/ 9830241845	Kurseong	9083270415	
6	Kurseong	Kurseong Dev. Block	Sri. Shyamal Kanti Shikari	Jt. B.D.O.	9475807505	7001212454	Dilaram Police Out Post	9002974041
							Kurseong	9083270415
7	Mirik	Mirik SDCC	Shri Mridul Srimany	D.M. & D.C.	9831949581	9339690913	Mirik	7872600113
8		Mirik Dev. Block	Shri Ankur Mitra	Jt. B.D.O.	9734064596	9734064596/ 8250570839	Mirik	7872600113
9	Naxalbari Dev. Block	Shri Wangdi Lama	C.I.	9749030220	83899-77246	Naxalbari	9051184455	
						Bagdogra	8145700579	
10	Siliguri	Matigara Dev. Block	Shri Manabendranath Saha	Jt. B.D.O.	8972082571	03532580400	Matigara Police Station	9674747295
							Pradhannagar Police Station	9733110198
11	Siliguri SDCC	Shri Mirza	D.M. & D.C.	8653005783	8653005781	Pradhan	9733110198	

			Mohammed Tajuddin				Nagar PS	
							Matigara PS	9674747295
12		Kharibari Dev. Block	Shri Tirthis Sarkar	J.E.	9434809314	9474428564/ 9064949107	Kharibari PS	9733400334
13		Phansidewa Dev. Block	Shri Darshan Barman	P.D.O.	9635633187	6295621103	Bagdogra PS Phansidewa PS	8145700579 9083270426

Sl. No.	Name of the Sub-Division	Name of the Municipality / Block	B.M.O.H/Heath Officers	CONTACT NUMBERS
1	Darjeeling	Darjeeling Municipality		
2		Rangli Rangliot Dev. Block	B.M.O.H, RANGLI RANLIOT	9733296766/ 8371008771
3		Jorebunglow Sukhiapokhari Dev. Block	B.M.O.H, SUKHIA	84363-95254
4		Darjeeling Pulbazar Dev. Block	B.M.O.H Bijanbari	70036-53234
5	Kurseong	Kurseong Municipality		
6		Kurseong Dev. Block	B.M.O.H, KURSEONG	72784-57309
7	Mirik	Mirik Municipality		
8		Mirik Dev. Block	B.M.O.H, MIRIK	79082-28816
9	Siliguri	Naxalbari Dev. Block	B.M.O.H, NAXALBARI	Dr. Kuntal Ghosh 98321-59414
10		Matigara Dev. Block	B.M.O.H, MATIGARA	Dr. Sohan Sen 94353-89025
12		Kharibari Dev. Block	B.M.O.H, KHARIBARI	Dr. Safikul Alam 98043-70580
13		Phansidewa Dev. Block	B.M.O.H, PHASIDEWA	79088-44346
14		Siliguri Municipality	Supervising & Monitoring Health Officer, SMC	Dr. S.Majumdar -94343-28017
15			Programme Manager, NUHM, SMC	Dr. Abu Hena -86209-70533
16			Assistant V.S, SMC	Shri. Rupayan Rakshit- 99329-35623
17			Finance Officer, SMC	Smt. Anuradha Ghising- 9002757392
18			SI & SFO, SMC	Sri. Ganesh Bhattacharjee - 94340-47757
19			SI & SMC	Sri. Mriganka Dey-90648-60233
20			Exe. Engineer, SMC	Shri. Asim Mandal - 99033-74564
21			Asst. Engineer (Civil)	Sri. Brijit Aich- 70016-91035
22			SAE (Civil), SMC	Sri. Nilanjan Goswami - 9475507237
23			Finance Officer, SMC	Smt. Anuradha Ghising- 9002757392
24			V.S, SMC	Sri. Utpal Sarkar - 94746-87088
25			Programme Manager, NUHM, SMC	Dr. Abu Hena -86209-70533
26	SAE (Engineer), SMC	Sri. Dipankar Das 62943-25949		

29. HEARSE VANS AND AMBULANCE VEHICLES FOR COVID MANAGEMENT (SECOND WAVE)						
S/n		Name of the Block for which tagged	Herse Van		Ambulance	
			Name of the Owner/Organiz ation/Van. No.	Contact No.	Name of the Owner/Organization	Contact No.
1	Darjeeling	Darjeeling Municipality	WB-73E/2592	Pradeep Sarki - 890604225/9339247504		
2		Darjeeling Pulbazar Dev. Block	WB 73 F 5345	Sancharaj Subba- 9382497142	No.WB73D9120	Driver -Sidhart Chhettri - 75015-99642
3		Jorebunglow	Darjeeling Municipality	9339247504	Rupen Chhetri/B.M.H.C	9647884429
4		Rangli Rangliot Dev. Block	Prabhat Sahayogi Samag (Driver Suresh Gurung)	9832569043	Dipendra Moktan	7001571332
			WB-76/6454	Lakpa Sherpa - 70017-68181		
6		Kurseong Block	WB 76A 4914	Dipak Gurung - 7602268524/8101916809	WB73E 5943	Owner -Deven Rawat-6297131954 Driver's name - Bishal Chhettri- 7797661051
7		Mirik Municipality		Ajay Sarki- 7548061684		Ajay Sarki- 7548061684
9		Siliguri SDO Office	WB 73C 3751	Red Cross Society: Rahul - 9647770522	Siliguri DH	Biswanath Sarkar- 8900321154
10		SMC				Johns Ambulance - 9432696300
					Neotia Getwell Health Care Ltd.	Mojesh Limbu 8759162158/Parcel Oraon -9734984422
					Nivedita Nursing Home & Polyclinic Pvt. Lmt	Sanjit 8927529829
					Mita Nursing Home	Uttam Das-90027-06997
					Shanti Swasthalaya & Anusandhan Kendra Pvt. Lmt	Sanjit 8927529829
					Sunrise Nursing Home	Tapan Roy-97490-79615
				Red Cross WB - 76/5629	Nikesh Tamang- 73847-65531	
				Navjeevan Hospital & Rural Health Care Center	Dilip Rai -96793-73585/ Lawrence Topo -89729-50500	
11	Matigara	WB 73E 7804	Monojit Kumar Roy 8617647601			
12	Naxalbari	WB 74AN 7221	GANESH PROSAD, 9933017020			
13	Phasidewa	WB-73D-1231	Md. Samirul 7866036235			
14	Kharibari	WB 71 8988	Md. Sarafat Ali 7001070686	Mr. Ganesh Jaiswal	9933017020	
		Sabuj Welfare Sangha	9614418944	Ranjit Sinha	9564858318	
				GVK Agency	8327819323	

NODAL OFFICERS IN CHARGE OF THE DISPOSAL OF COVID DEAD BODIES			
S/n	Blocks	Joint BDOs	Contact Numbers
1	Darjeeling Pulbazaar	Shri. Khudiram Rava	7001973981
2	Sukhia	Mrs. Narpundee Lepcha	9932926217
3	Rangli Rangliot	Shri. Tshering Dhonden Bhutia	8116470389
4	Mirik	Shri. Ankur Mitra	9734064596
5	Kurseong	Shri. Shyamal Kanti Shikari	9475807505
6	Matigara	Shri. Manabendranath Saha	8972082571
7	Phasidewa	Rubina Namchu Lepcha	9064631129
8	Kharibari	Smt. Sarmili Sarkar	9474428564
9	Naxalbari	Shri. Amit Sarkar	9749847890

## 30. PREPAREDNESS AND PROTECTIVE MEASURES FOR THE UPCOMING MONSOON - P.W.D

Sn.	Name of the Road	Length (Km)	Total length of the Road	Category	Maintained by	Mitigation measure
1	Bidhan Road	1	157 km		North Bengal Construction Division , PWD,Hll Cart Road, Air View More, near 2nd Mahananda Bridge, Siliguri 734001, District Darjeeling. Telephone - 0353 - 2431529. Mail id- nbcd.ex.engi neer@gmail. com	Continuos care for maintenance has been taken for every road under the supervisio of one sectional Officer/Junior Engineer specially in monsoon
2	Burdwan Road	3.3				
3	Hill Cart Road	3.2				
4	Kuchari Road	0.5				
5	Klink Road from NH 31 to Hill Cart Road	0.2				
6	Sevoke Road	4				
7	Siliguri Bazaar Road	0.5				
8	Station Road	1.22				
9	Sukna Adalpur Road	4.8				
10	Eastern Bypass Road	10.28				
11	Bagdogra Trihana Road	10		Machineries like JCBs, Trippers required for restoration work will be kept ready for any emergency incident site clearance. Immediate action for restoration work like removal of uprooted trees, rain cut/sleepage of embankment, subsidence of cross drainage works for monsoon will be taken up during monsoon period. Permanent restoration work willbe takne up later.		
12	Kharibari Debiganj Road	6.4				
13	Kharibari Phasidewa Road	11				
14	Matigara Naxalbari Road	1.6				
15	Naxalbari Ambari Road	14.5				
16	Naxalbari Kharibari Road	17.7				
17	Trihana Naxalbari Road	13				
18	Bangdubi RHPD Naxalbari Road	5.25				
19	Matigara Hilcart Road	2.6				
20	Khoribari Phasidewa Road to chaterhat	8.61				



	with a link to Bajuriagoach BOP					
21	Kharibari Phasidewa Road	2.8				
22	Matigara Kurseong Road	11		State High Way		
23	Old Matigara Road	1.2				
24	Matigara Phasidewa Road	12.05				
25	Gurung Basti Gulma Station Road	9.91				
26	Approach road to Medica Cancer Hospital	0.51				
27	Lebong Cart road	8	213.9 km	State High Way	Darjeeling Division , PWD	Extensive clearance work along the roads will be taken up to ensure regulated flow of water. The machineries will be deployed to clear the roads immediately in the event of the Landslide/Mudslide. Disruption to the traffic flow will be least affected. The mudslips and debris which will be accumulated on the roads and drains will be cleared regularly. The roads will be maintained and repaired for the Monsoon Season. The cross drains will be checked regularly and necessary corrective actions will be taken up . Important Contact Nos. (Enclosed A) of all the AEs of the respective subdivisions and JEs of respective blocks will be shared with all concerned.
28	Peshok road	27.3		State High Way		
29	Ghoom simana road	16.5		State High Way		
30	Maneybhangyan sandakphu phalut road	52		ORD		
31	Ghoom Bijanbari Via pulbazaar	25.5		MDR		
32	Singamari to Goke Road via Singla Karmatar	27.5		MDR		
33	Bagora Kalijhora Road	32		ODR		
34	Rongtong Maldiram Road	25.1		ODR		
35	Garidhura Mirik Simana Busty Road	0.0-16.0 km 16.0 - 27.1 km 30.0 - 50.0 km	137.05 km	PWD Highway	PWD (Roads),	Mastic Asphalt overlay with road marking and other ancillary works have been taken up. Restoration of breached roads (Khadside slip) is
36	Mirik by pass	0.0 km - 3.25 km				
37	Bungkulung Soureni	0.00 km -7.60 km				

	Road					
38	7th Mile Takdah to Glenburn Road	0.00 km - 9.20 km				
39	Kurseong to Pankhabari Road	0.00 km - 8.15 km				
40	Peshok Mungpoo Road	0.00 km - 17.0 km				
41	Mungpoo Rambhibazaar Road	0.00 km - 12.0 km				
42	Bhalukehope Bypass Road	0.00 km - 3.65 km				
43	Matigara Kurseong Road	11.00 km - 21.00 km				
44	Kadma Panighata Road	0.00 km - 5.20 km				
45	NH- 55				NH Division -IX, Matigara P.W (Roads) Directorate	Field Engineers are instructed to inspect the roads and keep it free from damages and obstructions during monsoon period
46	NH-10					

Darjeeling Highway Division, Saktigarh, Siliguri - 734005. Phone No. 0353 - 2468055. Email - eedhdslg@gmail.com

being completed before the monsoon. Work for erection of parapet walls and other road furnitures is ongoing. Agencies have been advised to remain prepared with sufficient stock of boulders and other materials required for immediate clearance and restoration of Landslides on emergency basis. The new roads like Mirik By pass, Bungkulung Soureni Road, and 7th Mile Takdah to Glenburn Road are currently under construction with no passenger vehicles plying in these routes and major CDS works are on going. For Bhalukehope road, protectio of road shoulder with CC as a preventive measure is under process with drainage facility. For roads like Kadma Panighatta and Matigara Kurseong Road, tender process for pre monsoon work is under process.

31. Control room with following officials are activated 24X7 during calamity of  
**Animal Resources Development Darjeeling**

Sn	Control Room Office	Contact No.	SubDivision Control Points
1	Deputy Director Office, Prani Sampad Bhawan, R.N Sinha Road, Darjeeling	9832037646/ 8116597363	Darjeeling Dr. Sameer Chettri (9832037646)
2	Disease Investigation cum Clinical Labortory, Drjeeling	9635918640	Mirik Dr. Samir Rai (7908459267)
3	State Animal Health Center, Darjeeling Chowk Bazaar Darjeeling	7908459267	Kurseong Dr. Pawan Ojha Chettri (9775806044)

- **Coordinating Departments under Animal Rersource Depvelopment, Darjeeling**

	Nodal In Charge, Department	
1.	Indrajit Gurung, Central Medical Store, Ghoom	9733081639
2.	Dr. Probin Moktan, State Animal Health Centre	9064844632
3.	Dr L.J. Sakia, Takdah Mobile Veterinary Clinics	9064140135
4.	Dr. Dimun Thing, Mirik Mobile Veterinary Clinics	9612228941

- **Medicines in the Central Medical Store, Jorebunglow**

1	LYC Strog Bolus	252
2	Min Mixure	50
3	Fenbendazole	2600
4	Phenyl	300
5	Livcon Syrup	300
6	Mindblend	4000
7	Neblon Powder	100
8	H.B Strong	5600
9	Inj Enrofloxacin	200
10	Potaasium Permanganate	200
11	Piperazine Adipate powder	80
12	Liq. Levofloxin	300
13	Others	-

### 32. Mock Exercises conducted in the year 2022-23

16.03.2022	Mock Exercise at Heritage Building Site	Train Derailment	Ghoom Railway Station
16.11.2022	Mock Drill on Earthquake and Landslide	Earthquake and Landslide	Pulungdung Tea Estaste, Sukhia Pokhari
17.11.2022	Mock Drill on Earthquake and Landslide	Earthquake and Landslide	Monteviot Ground, Kurseong
16.03.2022	Mock Exercise at Heritage Building Site	Train Derailment	Ghoom Railway Station
16.11.2022	Mock Drill on Earthquake and Landslide	Earthquake and Landslide	Pulungdung Tea Estaste, Sukhia Pokhari
17.11.2022	Mock Drill on Earthquake and Landslide	Earthquake and Landslide	Monteviot Ground, Kurseong

Date	Exercises	Participating Departments		
16.02.2023	FAMEX Programe		Earthquake, Fire, Landslide	Capital Hall, Darjeeling Municipality
17.02.2023	FAMEX Programe		Earthquake, Fire, Landslide	Bijanbari Bazaar
18.02.2023	FAMEX Programe		Earthquake, Fire, Landslide	New Light Community Hall, Sukhia Pohari
19.02.2023	FAMEX Programe		Earthquake, Fire, Landslide	Reshep Mungpoo, Rangli Ranglio Block
20.02.2023	FAMEX Programe		Earthquake, Fire, Landslide	Park Location, Kurseong
21.02.2023	FAMEX Programe		Earthquake, Fire, Landslide	SDO Office, Mirik
22.02.2023	FAMEX Programe		Earthquake, Fire, and Flood	Panchanan Bhawan, Siliguri
23.02.2023	FAMEX Programe		Earthquake, Fire, and Flood	Phasidew Community Hall
24.02.2023	FAMEX Programe		Earthquake, Fire, and Flood	Khoribari Playgroung School
24.02.2023	FAMEX Programe		Earthquake, Fire, and Flood	Naxalbari Community Hall
17.03.2023	Mock Drill	Sub Division of Darjeeling Sadar, Police, Health, Fire, NGO, Municipality, BSNL, Rink Mall Management	Earth Quake and Fire Hazard	Big Bazaar, Darjeeling Municipality
29.03.2023	Mock Drill	NDRF and Disaster Management Authority	CBRN	Mayfair Resort, Chumta T.E, Siliguri
21.04.2023	Mock Drill on Ropeway Hazard	NDRF, Forest		Darjeeling Ropeway, Singamari

## 33. Medical Supplies Stock

DRS-Darjeeling						
As On Date : 5/2/2023						
Item Code	Item Name	Account UOM	Opening Stock	Issuable Stock	Expired Stock	Current Stock
A29/KCR	Antiseptic Lotion 15% Cetrimide w/v + Chlorhexidine Gluconate Solt. I.P. 7.5% v/v(Container of 5 liters)	Cont. of 5 Liters	959.00	500.00	459.00	959.00
B3-1	Benzyl Benzoate Application LP 25% w/w-500 ml Bot.	Bottle of 500 ml	2229.00	2229.00	0.00	2229.00
B08/KCR	Bleaching Powder - IS 1065 /1989[Containing not less than 30% w/w of available chlorine & Stability (max.) = 1 / 15]	HDPE Drum of 25 kg	330.00	290.00	30.00	320.00
C22.3	Cetirizine Oral Drop 10mg/ml in 10 ml bottle with dropper	Bottle of 10 ml	360.00	360.00	0.00	360.00
C22.1	Cetirizine I.P. 10 mg Tabs.	Strip of 10 Tabs	64690.00	17390.00	0.00	17390.00
C22.2	Cetirizine Syrup 5mg/5ml	Bottle of 50 ml	16280.00	10050.00	0.00	10050.00
C28/KCR	Chlorhexidine Gluconate 4% w/v for Surgical Scrubbing	Bottle of 500 ml	2038.00	1538.00	0.00	1538.00
C32.3	Ciprofloxacin Eye Drop. 0.3% w/v	Phial of 5 ml.	4790.00	6890.00	0.00	6890.00
C42.1	Combined Gastric Antacid Chewable tab. (Alum. + Mag-Hydroxide) (Total salts being not less than 500)	Strip of 10 Tabs	17310.00	13610.00	0.00	13610.00
D3.1	Dexamethasone Sodium Phosphate Inj. I.P. 8mg./2ml. Vial	Box of 10 Ampoules/ Vials	365.50	1362.50	0.00	1362.50
D4.3	Dextrose Inj. 10% (650 mosm/L) Hypertonic	Polythene Bottle of 500 ml	2924.00	2924.00	0.00	2924.00
D4.5	Dextrose Inj.I.P. 25% in 100 ml bot.	Bottle of 100 ml	2523.00	2523.00	0.00	2523.00
D4.2	Dextrose Solution Inj. I.P. 5% (Flow, Fill & seal Process)	Bot of 500 ml (FFS)	5353.00	4977.00	0.00	4977.00
D06/KCR	Disinfectant Fluids (Black), Phenolic Type, Grade 3 (RW coeff 5-7) IS 1061:1997	Cont. of 5 Litres	1724.00	993.00	726.00	1719.00
D20.1	Drotavarine Tab.I.P. 40 mg.	Strip of 10 Tabs	4930.00	4030.00	0.00	4030.00
D20.2	Drotaverine HCL Inj. 40mg / 2ml Amp.	Box of 10 Ampoules	1295.00	1663.00	0.00	1663.00
G4.2	Gentamycin Sulphate Inj.I.P. 80mg/2ml Vial	Box of 10 Vials	804.00	804.00	0.00	804.00
H2.1	Halazone Tablet for Solution U.S.P. 4mg	Container of 500 Tabs.	1110.00	990.00	0.00	990.00
I1.1	Ibuprofen I.P. 200 mg Tab.	Strip of 10 Tabs	90119.00	87419.00	0.00	87419.00
L6.1	Levocetirizine 5 mg Tab.	Strip of 10 Tabs	62854.00	43754.00	0.00	43754.00
L8.1	Levofloxacin 500 mg Tab.	Strip of 10 Tabs	6910.00	5760.00	0.00	5760.00
L8.2	Levofloxacin Infusion 5 mg/ml- 100 ml Bottle	Bottle of 100 ml	3362.00	3362.00	0.00	3362.00

M2.1	Mannitol Infusion I.P 20% - 100 ml Bottle	Bottle of 100 ml	1435.00	935.00	0.00	935.00
6.01(b)/P-1	Metronidazole Benzoate Oral Suspension I.P. 100 mg / 5 ml.	Bottle of 60 ml	24779.00	19164.00	0.00	19164.00
M13.3	Metronidazole Infusion I.P. 5 mg / ml.- Bot. of 100ml	Bottle of 100 ml	41356.00	34006.00	0.00	34006.00
6.01(a)/P-1	Metronidazole Tab. I.P. 400 mg ( Film coated )	Strip of 10 Tabs	29620.00	61620.00	0.00	61620.00
O2.3	Ofloxacin 0.3% Eye Drop	Vial of 5 ml	7140.00	3640.00	0.00	3640.00
O2.2	Ofloxacin Infusion 200mg/100ml	Bottle of 100 ml	1675.00	1675.00	0.00	1675.00
P3.1	Pantoprazole 40 mg + Domperidone SR 30 mg capsules	Strip of 10 Capsules	49990.00	17430.00	0.00	17430.00
P4.2	Pantoprazole 40 mg. Inj.	Box of 10 Vials	4000.00	2889.40	0.00	2889.40
P5.4	Paracetamol Drops IP 100mg/ml (phial of 15 ml ) with dropper in a mono carton.	Phial of 15 ml	4000.00	4000.00	0.00	4000.00
P5.1	Paracetamol I.P. 500 mg. Tab.	Strip of 10 Tabs	149231.00	134931.00	0.00	134931.00
2.02(a)/P-1	Paracetamol Susp. I.P. 125 mg/5ml.	Phile of 50 ml	22130.00	1110.00	0.00	1110.00
R1.1	Rabeprazole 20 mg tablets	Strip of 10 Tabs	10540.00	2140.00	0.00	2140.00
R2.1	Rabies Vaccines I.P. Human Use (Cell Culture derived) with minimum potency of 2.5 I.U/ Vial for both ID Route & IM Route (One IM dose or 5 ID Dose )+ diluents 0.5ml	Box of 20 vials with 20 suitable diluents.	739.50	547.50	0.00	547.50
R4.2	Ranitidine Inj. I.P. 25mg/ml. - 2ml/ Ampoule	Box of 10 Ampoules	1717.00	1117.00	0.00	1117.00
S6.1	Snake Anti Venom Serum I.P.(Lyophilised) Reconstituted (10ml) neutralizing venoms of cobra, common krait, Russells viper, saw scaled viper	Box of 10 vials with 10 suitable diluents.	104.00	4.00	0.00	40.00
S8.2	Sodium Chloride & Dextrose Injection I.P. (Form, Fill & Seal Process)	Bot of 500 ml (FFS)	24085.00	23985.00	0.00	23985.00
S06/KCR	Sodium Hypochlorite – 500 ml Bot.	Bottle of 500 ml	395.00	375.00	0.00	375.00
S06.1/KCR	Sodium Hypochlorite 5% Solution	Jar of 5 liter	4057.00	2712.00	0.00	2712.00
S17.3	Sulphamethoxazole 800mg + Trimethoprim 160mg Tablet I.P	Strip of 10 Tabs	21584.00	13384.00	0.00	13384.00
T6.1	Tetanus Toxioid (Absorbed) Inj.I.P. 5.0 ml. Vial for 10 doses.	Box of 10 Vials	120.00	5.00	0.00	50.00
T6.2	Tetanus Toxioid Inj. (absorbed) 0.5ml Amp. Single	Box of 10 Ampoules	0.00	4.00	0.00	40.00
V7.1	Vitamin B.Complex Tab.NFI-III (Prophylactic)	Strip of 10 Tabs	54732.00	68282.00	0.00	68282.00

## STOCK SUMMARY REPORT (EQUIPMENTS)

Item Code	Item Name	Account UOM	Opening Stock	Issuable Stock	Expired Stock	Current Stock
A3.03/C	Adhesive (Copolymer) based Silk Tape, non-elastic tape with strong tensile strength, 5.00 cm (Minimum) x 9m (minimum) -	Pack of 6 Pcs	18.00	18.00	0.00	18.00
A5.03/C	ADHESIVE PLASTER PLAIN 7.5 CM x 10 M	PER 4 ROLLS	282.00	48.00	0.00	48.00
B17.03/C	BAG, BIOMEDICAL WASTE CARRYING BAG COLOUR - BLACK / YELLOW / RED SIZE - SHOULD BE MATCH WITH 100 LETRES BIN	Pack of 1000 pcs	28.95	27.70	0.00	27.70
F1.01/C	FACE MASK , DISPOSABLE ,Should be manufactured from non woven poly prop fabric ,Should be 3 ply construction,Should have high Bacterial filtration efficiency ,Should be cor ners, length of string should be 40 cmheat sealed to keep 3 layers together ,Standard Size 17.5 x 9 cm, Colour Green / Blue ,There should be a string each at all four	PACK OF 10 PCS	9870.00	7370.00	0.00	7370.00
H23.01/C	I.V.Set with Burette chamber 150ml- made of Non PVC, Virgin Cellulose Acetate material with 15 µ fluid filter with self sealing latex free Y-Connector. Leur lock.	EACH	1175.00	1175.00	0.00	1175.00
I13.01/C	INSTRUMENT TRAY E. I. 30 C. M. X 25 C. M. WITH COVER STAINLESS STEEL IS 3257, IS 3424	EACH	29.00	29.00	0.00	29.00
SHF-76	Instrument Trey 12" X 10"	EACH	43.00	28.00	0.00	28.00
AN 24(b)(i)	INTRA VENOUS CANNULA (DISPOSABLE) (CHILD) 24/26 G IN PEEL OFF STERILE PACKS - THREE WAY ISO 10555-1 ISO 10555-5	EACH	2900.00	2900.00	0.00	2900.00
I6.02/C	IV CANNULA (TWO WAY) SIZE 18	EACH	47010.00	31210.00	0.00	31210.00
I8.04/C	IV set with hypodermic needle 20G.	EACH	13700.00	25700.00	0.00	25700.00
I8.05/C	IV set with hypodermic needle 21G	EACH	25000.00	25000.00	0.00	25000.00
M12.01/C	Micro drip set	EACH	2000.00	2000.00	0.00	2000.00
M6.01/C	Microdrip set with volume chamber	EACH	1000.00	500.00	0.00	500.00
SHF-51	Mobile I.V. Stand	EACH	66.00	56.00	0.00	56.00
GS-232	NEEDLE, SUTURE, TRIANGULAR CUTTING 3/8 CIRCLE 9 SIZES: 2,4,6,8,10,12,14,16,18 IS 9165: 1992	Pack of 6 Pcs	250.00	250.00	0.00	250.00
GS 233	NEEDLE, SUTURE, TRIANGULAR CUTTING HALFCIRCLE 15 SIZES: 2,4,6,8,10,12,14,16,18,20,22,24,26,28,30 IS 9165: 1992	Pack of 6 Pcs	634.00	634.00	0.00	634.00
GS-234	NEEDLES, SUTURE, TRIANGULAR CUTTING, STRAIGHT 8 SIZES: 2, 4, 6, 8, 10, 12, 14, 16 IS 9165:1992	Pack of 6 Pcs	78.00	78.00	0.00	78.00
AN 29(a)	OXYGEN CONCENTRATOR 8 LITRES CAPACITY	EACH	9.00	3.00	0.00	3.00
SHF-29	Oxygen Cylinder Stand, OBLQ. Model	EACH	13.00	13.00	0.00	13.00

**34. Other identified list of schools/ Government Buildings for functioning as Quarantine Centres in need**

Sl No.	Name of the Block / Municipality	Name of the school / Govt. structure in use
1	Matigara	Bidhan Pally SSK
2		Kalamjote ICDS Centre
3		Kalamjote SSK
4		Kawakhali Junior High School
5		Kawakhali MSK
6		Kawakhali Primary School
7		Kawakhari ICDS Centre
8		NBMC Primary School
9		Pelkujote Primary School
10		Thiknikata Junior High School
11		Thiknikata Primary School
12		Thiknikata SSK
13		Uttar Kawakhali SSK
14		A.D. Sharma Junior Basic School
15		Binaykrishna Pally SSK
16		Ghananath Primary School
17		Kholaibhaktari SSK Centre
18		Lenin Colony SSK
19		Matigara Balika Vidyalaya
20		Matigara Hindi Primary School
21		New Paulpara SSK
22		Patiram Jote Primary School
23		Patiram SSK
24		Pramod Nagar SSK
25		Shishudangi Hindi Primary School
26		Simultala SSK
27		Tumba (Beldangi) SSK
28		Vivekananda SSK
29		North Bengal University Faculty Club
30		Acharya Prafulla Chandra Roy Primary School
31		Amiya Paul Chowdhury High School
32		Dagapur Tea Garden Primary School
33		Gobindanagar SSK
34		Gulma Tea Garden Primary School
35		Ila Pal Choudhury Memorial (Tribal) Hindi High School
36		Karaibari Primary School
37		Khairjhora ICDS Centre
38		Parmananda Nepali High School
39		Samarnagar Primary School
40		Santosingh Primary School
41		Sishabari FP School
42		South Palash SSK
43		Sukna Tea Garden Primary School
44		Baniakhari Bangla SSK
45		Baniakhari Hindi SSK
46		Barogharia Primary School
47		Chandmoni Junior High School
48		Gowaljote SSK



49		Guria Primary School
50		Khopalasi Jr. Basic Hindi High School
51		Mansarajote Primary School
52		New Chamta ICDS No. 130
53		Panchiram Primary School
54		Panchkelguri SSK
55		Pathar Colony SSK
56		Putinbari T.E. 6 No. Line SSK
57		Rajpouri Balaram Welfare & Sporting Club
58	Naxalbari	Dhemal Pry. School
59		Baunivita SSK
60		Batlabari Pry. School
61		Rupsing Pry. School
62		Masjid Para SSK
63		Bagdogra KGTM College
64		Harekrishna Pally Pry. School
65		Khudiram Pally Pry. School
66		Ramajote Pry. School
67		Kalaram High School
68		Rangapani High School
69		Palpara SSK
70		Dhansara Pry. School
71		Siavita Pry. School
72		Chandal Jote Pry. School
73		Nemaru Jote Pry. School
74		Bhujiapani Pry. School
75		Fairani Jote Pry. School
76		Gossainpur Jr. Girls School
77		Putimary Pry. School
78		Gossainpur G.S.F.P. School
79		Nanda Prasad Girls High School
80		Booth Karan Jr. High School
81		Naxalbari College
82		Buddhiman Tirki SSK
83		Bidhubala MSK
84		Totaram SSK
85		Totaram Pry. School
86		Bhaishati Nepali Pry. School
87		Sakalram Pry. School
88		Nanda Prasad Boys High School
89		Shantinagar Pry. School
90		Taltala SSK
91		Kumar Singh Jote Pry. School
92		Hatighisa Civil Defence Resource Centre
93		Jamidarguri Pry. School
94		Ketugabur Pry. School
95		Hatighisa Pry. School
96		Raghujote Pry. School
97		Bijoy Nagar ICDS Centre
98		Mangal Singh Pry. School
99		Sebdella Pry. School
100		Nandalal Pry. School

101	Kiran Chandra Pry. School
102	Atal SSK
103	Merryview Pry. School
104	Damdama SSK
105	Giramuni ICDS Centre
106	Huchai Mallick SSK
107	Gedla Jote Forest Community Hall
108	Limuvita ICDS Centre
109	Madan Jote SSK
110	Bijoy Nagar Div.SSK
111	Marapur SSK
112	Belgachi High School
113	Kolabari F.V. Pry. School
114	Mirjumla Pry. School
115	Jabra Div. SSK
116	Rakamjote Pry. School
117	Chikhthur Jote Pry. School
118	Surajbag Pry. School
119	Ketugaburjote Pry. School
120	Mechi Char Pry. School
121	Nehal Dayaram MSK
122	ChotoManiram Jote Pry. School
123	Bengaijote Pry. School
124	Mechi Colony SSK
125	Boro Maniram ICDS
126	Ashapur ICDS
127	Ord Pry. School
128	MM Terai Pry. School
129	Tirrihanna Pry. School
130	Subhmaya Suryanaran HS
131	Bagdogra Balika Vidyalaya HS
132	Gandhi Smriti High School
133	Kedarnath Pry. School
134	Dakhin Bagdogra Pry. School
135	Gowal Busty SSK
136	Panthabari Pry. School
137	Model English Medium school
138	Quarban Ali High School
139	Malgach Pry School
140	Bidhannagar Junior Girls
141	Madati Hindi High School
142	Milangarh High Madrasa
143	Bhabanjote Pry School
144	Rapvita Jr. Girls' High School
145	Nirmaljote Pry School
146	Kinajote Pry School
147	Chaupokeria Poultry Farm
148	Bhojnarayan Pry School
149	Bandi Pry school
150	Saraswati Primary School
151	Banurchat Building
152	Gangaram Swajal Building

Phansidewa

153		Dhimal
154		Helakadam Jr. School
155		Phansidews High School
156		Limbotari
157	Kharibari Developme nt Block	Batasi ITI College, Batasi
158		Rabindra Manchya , Kharibari
159		Dangujote Pry. School
160		Singhijote Pry.School
161		Ramjanam Pry.School
162		Dangi Maynaguri Pry.School
163		Kungarpur SSK
164		Fulbari T.E Pry.School
165		Thanjhora T.E Pry.School
166		Sachindra Ch. T.E Pry.School
167		Manasajote Pry. School
168		Buraganj Community Hall
169		Batasi Community Hall
170		Deburam Pry. School
171		Darabox Pry. School
172		Ramdhan Pry. School
173		Dulaljote Nepali High School, Dulaljote
174		Shastriji High School, Batasi
175		Shyamdhan High School, Shyamdhan, Batasi
176		Adhikari Krishnakanta High School, Adhikari PWD more
177	Kharibari High School	
178	Kharibari Jr. Hindi High School, Kharibari	
179	Debiganj High School, Debiganj	
180	Kalkut Singh High School, , Buraganj	
181	SILIGURI MUNICIPAL CORPORATION	Sri Guru Vidyamandir
182	Mirik Development Block	Nakhapani Community Hall
183		Dhajaytaar Community Hall
184		Mandir gown community hall
185		Barpipal Community Hall
186		Godam Gown Primary School
187		Upper Sisnay Community Hall
188		Lower Sisnay Community Hall
189		Ektisay Community hall
190		Floriculture centre upper Nigalay
191		Srilanka Community Hall lower Nigalay
192		Siring Gaon Pry school
193		Tindhurey Community Hall
194		9th Primary School
195		4 No. Community Hall
196		Thurbo Primary School
197		MSK Nandulal
198		SSk Chnadrman Gaon
199	Jamnsingh Community Hall	
200	Bahadur Gaon Community Hall	
201	Lepcha Community Hall	
202	Maneydara Primary School	
203	Tribal Primary School	

204	Lepcha Night School
205	DuptinTar Community Hall
206	Thulung Gaon community Hall
207	Lepcha Dara, Deosay Dara Primary School
208	Dara Dhura Community Hall
209	Relief Center Thulung Gaon
210	SSK,Chalisay
211	Lower Murmah Primary School
212	Phuguri Forest Village Community Hall
213	Hallanay Mechi Primary School
214	Chuwandhura Primary School
215	Upper Toklang SSK
216	Toklang Primary School
217	Ashalachi Primary School
218	Bhanu Primary School
219	Soureni Bazar Hat Ghar Ground Floor
220	Soureni Bazar Hat Ghar First Floor
221	Tingling Community Hall
222	Gairi Gaon New Community Hall
223	Tingling Primary School
224	Tingling New Community Hall
225	Noldara Primary School
226	Noldara MSK
227	Kharbani Primary School
228	Millikthung SSK
229	Millikthung Primary School
230	Bhattitar Community Hall
231	Dhar Gaon Community Hall
232	Ghumauneytar Community Hall
233	Gayabari Community Hall
234	Bungulung Guest House
235	Creche House
236	Manju Community Hall
237	Pahila Gaon Community Hall
238	Duncon Primary School
239	Phuguri Library
240	Shantitol Community Hall
241	Gokul Lodge
242	Malabasey Primary School
243	Pottong Primary School
244	Potong Community Hall
245	Kataria Community Hall
246	Kataria Primary School
247	Potong High School
248	Hillay JoraCommunity Hall
249	ICDS Center
250	Chotta Tingling Primary School
251	Barakhoti SSK
252	Lohagarh Upper Line Community Hall
253	Cluster Bawan
254	Lower Line Community Hall
255	Lohagarh TE Primary School

256		Lohagarh SSK
257		Lohagarh Middle Line Community Hall
258		Chenga Jr High School
259		Titeypati Primary School
260		Dakshin Chenga Cluster House
261		North Chenga Community Hall
262		Sai Nagar Community Hall
263		SSK Khor Line
264		Koopline Community Hall
265		Niraj Niran Rural Library
266		Panighatta High School
267		Naya Line Community Hall
268		Bagan Primary School
269		SSK Panthabari
270		Agamsing Giri Primary School
271		Belgachi Hindi High School
272		Belgachi Community Hall
273		Nipania Primary School
274		Nipania Nepali High School
275		Old G.P Office
276		Kharka Gaon Community Hall
277		Bhotay Gaon SSK
278		Bich Line community Hall
279	Mirik Municipality	Thurboo Pry school
280		Mirik degree college
281		ICDS centre, Mahadev tar road
282		ICDS CENTRE, Singell T.E.
283		Kharay Junior Pry. School
284		Animal Husbandry Office Building
285		Health Centre, Coffebari
286		Kothidara Primary School
287		Naya Busty Primary School
288		Lower Sirubari Primary School
289		Burbung Primary School
290		Mandir/ Shamsheer Busty Ssk
291		SSK Nurbong
292		SSK Sepoydhura
293		Guest House Shivakhola
294		Community hall, Simring
295		SSK Fagutar
296		Bara Sittong Primary School
297		Lanku Valley Jr.High School
298		Sukna High School
299		Simulbari Pathasathi
300		Gandhi Memorial School
301		S.S.K Jungpana
302		Saraswati Primary School, Sivitar
303		Gitangay Primary School
304		S.S.K in Bagmara Busty
305		Jawahar Jyoti Primary School
306		Netaji Primary School
307		Shastri Memorial Primary School

308		Jogmaya Primary School
309		Nayakaman Primary School
310		Rohini Health Centre
311		Contractor Association Office
312		Community Hall, kothidhura SINGELL T.E.
313		SHG Hall
314	Kurseong Municipality	S. B. Dey Sanatorium
315		Vetnery Building (XX)
316		Forest Busty Section (I)
317		Davis Primary School (II)
318	Darjeeling Pulbazar, Bijanbari	Jamunay Guest House,
319		Pattabong Guest House
320		Bijanbari Degree College
321		Himalayan Primary School, Jhepi
322		Bhanu High School, Lodhoma I
323		Lingsaybong Primary School Lodhoma I
324		Badamtam High School
325		Badamtam Basic Primary School
326		Rimbick Higher Secondary School
327		Arya T.E. Primary School
328		Nezi Primary School
329		Sarbodaya Primary School, Lower Sumbuk
330	Rangli Rangliot	Shikhari Dhura Pry School, Singrimtam GP
331		Mongpoo ITI
332		Forest Quarter, , 3rd Mile, Ward No.IX, Labdah
333	Jorebunglow Sukhiapokhari	Pussimbing pry school kothi dhura
334		minju pry school
335		Pussimbing Junior high School
336		Jorepokhri Tourist lodge
337		pokhriabong PHE
338		Tibetan School Pokhriabong.
339		chamong malateni pry school
340		Chamung 2nd unit Pry school
341		Gopaldhara pry school
342		Balason T.E
343		Milling T.E library
344		Dooteria Emmanuel English School
345		limbu goan SSk
346		Balason High School
347		Balason Acharya Pry. School
348	M.Hope Busty Gaon Pry. School	
349	M.Hope ICDS Centre Bhujel Gaon	
350	M.Hope Arubotay Pry. School	
351	M.Hope SSK Bich Gaon	
352	Darjeeling Municipality	Batasia T.B Hospital
353		Singhmari I.P.P Hospital
354		Youth Hospital, Darjeeling
355		Ghum P.H.C

35. GALLERY



Figure 1. Mockdrill on Earthquake at Darjeeling Municipality by civil Defence Volunteers



Figure 2. Mock drill on fire emergency at Darjeeling



Figure 3. Training of fresh Batch of CDVs at R.T.C Hall, Darjeeling



Figure 4. Training of NYK Voulnteers at H.M.I, Darjeeling



Figure 5. CDVs at Road Blockage Clearance



Figure 6. Training of CDVs at Training Institute, Hatighisa



Figure 7. Equipment Testing Drill



Figure 8. Relief Distribution during Pandemic Lockdown



Landslide at Pubong, Sukhia Pokhari Block, Darjeeling (8.04.2019)



kt Kanchanjunga Times  
10 mins •

रिम्बीकमा पैरहोले पुर्दा एउटै घरको तीन जनाको घटनास्थलमै मृत्यु...  
घरकै छेउमा रहेको खाने पानीको पाईप लिंगेज भएर उक्त घटना भएको  
प्रत्यक्षदर्शीको भनाई  
मृतक परिवारलाई पोस्टमार्टम को निम्ति दारजिलिङ पठाईयो



Landslide at Rimbick, Pulbazaar Block, Darjeeling (14.03.2020)



JCB clearing National Highway 10



Engagement of N.D.R.F Team in Search & Rescue Operation



Construction of Protection Wall for Mitigating Landslide



FAMEX programme with N.D.R.F



Training on Disaster Risk Reduction



Annual Pre Monsoon Meeting



Awareness on Fire Emergencies to Hospital Staff



Training Fresh Batch of CDVs on Roping Techniques



Figure 1. Emergency Meeting on Flash Flood Preparedness dated



Figure 2. Election Duty







**Raniban Landslide of 2021**

**Rangeet I .G.P**

**Darjeeling Pulbazaar Block**

**Relief Measures : 10 families shifted to safer place**



Latitude: 27.061894  
Longitude: 88.246254  
Elevation: 1865.27±3 m  
Accuracy: 3.0 m  
Time: 08-29-2021 16:12

*Powered by NoteCam*



**LANDSLIDE SITE : ARUBOTAY LANDSLIDE  
BLOCK : DARJEELING PULBAZAAR BLOCK  
DATE : RECUURANCE OF LAST YEAR'S SLIDE**