



DISTRICT DISASTER MANAGEMENT PLAN DARJEELING 2020-21



Government of West Bengal
Office of District Magistrate, Darjeeling
Department Of Disaster Management
Tel/Fax No. : 0354-2255749
Email id.: ocmdarj@gmail.com



FOREWORD

The district of Darjeeling located at the northern most edge of West Bengal, bound by the international territories represents one of the most distinct topography. Against the majestic backdrop of Kanchenjunga, it extends from lofty Himalayas in the north to the foothills in its south with serpentine rivers cascading throughout the district.

The district with complex geological set up is often at the wrath of natural calamities, aggravated more by the interference of humans. The district having multi hazard profile, falls under the seismic zone IV of the earthquake vulnerability mapping, the hills are prone to landslides of the different magnitude whereas Siliguri subdivision is vulnerable to flooding. Other than these, often the district is hit by cyclonic catastrophe, infrastructural collapse and fire accidents. Population of Siliguri and Suburbs, comprising chicken neck of India has been expanding rapidly. Overcrowding and fire hazards are becoming increasingly common. Even Darjeeling and Kurseong Towns are becoming increasingly overcrowded due to migration.

District being under the multi hazardous profile incurring huge loss every year, has become a cause of concern. As per the Disaster Management Act 2005, each District Disaster Management Authority headed by the District Magistrate becoming the nodal authority is entrusted with the responsibility of preparing a precise plan for management of Disasters each year.

The DDMP 2020-21 of Darjeeling has been prepared and updated with a holistic and flexible approach, including the incorporation of the preventive measures for COVID-19 pandemic covering all blocks and subdivisions, hazard specific operating procedures, upgrading of equipment, trainings, resources and community participation in all the relevant exercises conducted as such. Managing catastrophic event is an immense challenge which necessitates the involvement of all sectors, stakeholders, community and individual from all the diverse fields, whereby all come together and take up not only reactive but sensible proactive responsibilities as well.

The District Magistrate
Darjeeling

| INDEX NOS. | CONTENTS | PAGE NOS. |
|------------|--|--------------|
| | Emergency Control Numbers | |
| 1. | CHAPTER I - INTRODUCTION | 1-4 |
| 1.1 | AIMS AND OBJECTIVES | 1 |
| 1.2 | AUTHORITY FOR DDMP | 1 |
| 1.3 | EVOLUTION OF DDMP | 2 |
| 1.4 | STAKEHOLDERS AND THEIR RESPONSIBILITIES | 3 |
| 1.5 | HOW TO USE DDMP | 3 |
| 1.6 | APPROVAL MECHANISM OF DDMP | 4 |
| 1.7 | REVIEW AND UPDATEN OD D.D.M.P | 4 |
| 2. | CHAPTER II - DISTRICT HAZARD RISK VULNERABILITY AND CAPACITY ASSESSMENT (HRVCA) | 5-27 |
| 2.1 | DISTRICT PROFILE (GEOGRAPHICAL, ADMINISTRATIVE AND DEMOGRAPHIC) | 5 |
| a | District Landuse/Landcover Map | 7 |
| b | District Geological Map | 8 |
| c | District Administrative Map | 9 |
| d | District Mp of Transpot Lines | 10 |
| e | District Map of Settlements | 11 |
| 2.2 | HAZARD PROFILE | 12 |
| 2.3 (i) | AREAS AFFECTED BY CALAMITY (2019) | 13-15 |
| | Monsoon Calamity Assessment Report (2019) | 16 |
| 2.3 (ii) | AREAS AFFECTED BY CALAMITY (2018) | 17-21 |
| 2.4 | INVENTORY OF PAST DISASTERS | 20-23 |
| 2.5 | HVRCA ACROSS THE FOUR SUBDIVISIONS | 26-27 |
| 3. | CHAPTER III - INSTITUTIONAL ARRANGEMENTS FOR DISASTER MANAGEMENT | 28-32 |
| 3.1 | ORGANIZATIONAL STRUCTURE OF DISTRICT DISASTER MANAGEMENT AUTHORITY | 28 |
| 3.2 | FUNCTIONAL FLOW AND HIERARCHICAL STRUCTURE OF AUTHORITIES AND COMMITTEES | 29 |
| 3.3 | POWERS AND FUNCTIONS OF DDMA | 29-31 |
| 3.4 | STRENGTHENING DDMA | 32 |
| 4. | CHAPTER IV - PREVENTIVE MITIGATION MEASURES | 33-34 |
| 4.1 | PREVENTIVE MEASURES ADOPTED AT EACH BLOCK | 33 |
| 4.2 | DISTRICT LEVEL MITIGATION PROJECTS UNDER NATIONAL LEVEL | 34 |
| 4.3 | PREVENTIVE GUIDELINES OF N.D.M.A FOR HEALTH EMERGENCIES - COVID-19 PANDEMIC | 34 |
| 5. | CHAPTER V - DISTRICT PREPAREDNESS MEASURES | 35-64 |
| 5.1 | STAKEHOLDERS IDENTIFIED IN DISASTER RESPONSE | 35 |
| 5.2 | TEAM FORMATION | 36 |
| 5.3 | DISTRICT INCIDENT RESPONSE SYSTEM (IRS) | 36-37 |
| 5.4 | PROTOCOL FOR AVAILING RESOURCES/SERVICES FROM OTHER AGENCIES | 37 |
| 5.5 | CHECKLIST OF EQUIPMENT IN STORES | 38 |
| 5.5 (i) | Modern Equipment Loaded in CRVs stationed at District Headquarter | 39 |
| 5.6 | PROPOSAL FOR S.A.R TO BE REROCESSED | 39-40 |
| 5.7 | WARNING MECHANISM | 41 |
| 5.8 | KNOWLEDGEMENT MANAGEMENT | 41 |
| 5.9 | PREPARATION OF EMERGENCY MANAGEMENT KIT | 41 |
| 5.10 | IDENTIFIED STRUCTURES TO BE USED AS SHELTER POINTS | 42 |
| 5.11 | BLOCKWISE SITES TO SERVE AS HELIPADS | 43 |
| 5.12 | CONTACT LIST OF LINE DEPARTMENTS (Annexure) | 43 |

| | | |
|------------|--|--------------|
| 5.13 | BLOCK WISE NODAL CONTACT PERSONS (Annexure) | 44 |
| 5.14 | FORMATION OF COMMITTEES | 44 |
| 5.15 | STOCK POSITION OF RELIEF MATERIALS AND EQUIPMENT | 44 |
| 5.16 | TRANSPORTATION ARRANGEMENTS | 45 |
| 5.17 | EOC/CONTROL ROOMS/COMMUNICATION ARRANGEMENT | 45 |
| 5.18 | IRT/QRT/CDV | 45 |
| 5.19 | STOCK OF MEDICAL KIT | 45 |
| 5.20 | CROWD MANAGEMENT PLAN | 47 |
| 5.21 | DISTRICT NON MOBILE NETWORK PLAN | 48 |
| 5.22 | PREVENTIVE MITIGATION PLAN FOR BIOLOGICAL DISASTER (COVID-19) | 49-64 |
| 6. | CHAPTER VI - CAPACITY BUILDING AND TRAINING MEASURES | 65-66 |
| 6.1 | OBJECTIVES OF TRAINING | 65 |
| 6.2 | CAPACITY BUILDING PLAN | 65 |
| 6.3 | SCOPE OF CAPACITY BUILDING AND TRAINING MEASURES | 66 |
| 6.4 | DISTRICT MOCK DRILL EXERCISE CHART | 66 |
| 7. | CHAPTER VII - RESPONSE AND RELIEF MEASURES | 68-69 |
| 7.1 | MAJOR ASPECTS OF DISASTER RESPONSE | 67 |
| 7.2 | RESPONSIBILITY MATRIX FOR EMERGENCY RESPONSE FOR DISASTERS WHERE EARLY WARNING IS AVAILABLE | 67-68 |
| 7.3 | RESPONSIBILITY MATRIX FOR EMERGENCY RESPONSE FOR DISASTERS WHERE EARLY WARNING IS NOT AVAILABLE | 69 |
| 8. | CHAPTER VIII - RECOVERY, RECONSTRUCTION AND REHABILITATION MEASURES | 70-73 |
| 8.1 | GENERAL POLICY GUIDELINES | 70 |
| 8.2 | RELIEF AND RECOVERY COORDINATION | 70 |
| 8.3 | DETAILED DAMAGE AND LOSS ASSESSMENT | 72 |
| 8.4 | RESTORATION (INFRASTRUCTURE, SERVICES AND LIVELIHOODS) | 71-72 |
| 8.5 | RECONSTRUCTION/REPAIR | 73 |
| 8.6 | REHABILITATION/RESETTLEMENT | 73 |
| 8.7 | DISASTER RESILIENCE INSURANCE | 73 |
| 9. | CHAPTER IX - FINANCIAL RESOURCES FOR IMPLEMENTAITON OF DDMP | 74-75 |
| 9.1 | DISTRICT DISASTER RESPONSE AND MITIGATION FUND | 74 |
| 9.2 | DISASTER RISK INSURANCE/TRANSFER | 74 |
| 9.3 | FINANCIAL AID | 75 |
| 9.4 | EMERGENCY PROCUREMENT, ACCOUNTING AND COMPENSATION | 75 |
| 10. | CHAPTER X - PROCEDURE, METHODOLOGY FOR MONITORING,EVALUATION,UPDATION AND MAINTENANCE OF DDMP | 76 |
| 10.1 | ANNUAL UPDATE AND REVIEW OF DDMP | |
| 10.2 | MONITORING AND EVALUATION OF DDMP | |
| 10.3 | POST DISASTER EVALUATION MECHANISM OF DDMP | |
| 10.4 | SCHEDULE FOR UPDATING DDMP | |
| 10.5 | UPLOADING THE DDMP | |
| 10.6 | MOCK DRILLS | |
| 11. | CHAPTER XI - STANDARD OPERATING PROCEDURES (SOPS) | 77-87 |
| 11.1 | EARTHQUAKE/BUILDING COLLAPSE | 77-81 |
| 11.2 | MONSOON SPECIFIC HAZARDS | 81-83 |
| 11.2.1 | FLOOD | 83-85 |
| 11.2.2 | LANDSLIDE | 86-87 |

| ANNEXURE I | | PAGE NOS. |
|-------------------|--|------------------|
| 1. | DARJEELING PULBAZAAR BLOCK | 88-97 |
| 1.1 | CONTACT DETAILS | |
| 1.2 | EARLY WARNING SYSTEM (SMS ALERT) | |
| 1.3 | IDENTIFIED TEMPORARY LIST OF HELIPADS | |
| 1.4 | GP WISE SHELTER POINTS AT BIJANBARI | |
| 1.5 | LIST OF NODAL CONTACT PERSONS FROM EACH VULNERABLE POINTS | |
| 1.6 | PLANNED RELIEF MATERIALS | |
| 2. | JOREBUNGLOW SUKHIA POKHARI BLOCK | 97-100 |
| 2.1 | CONTACT DETAILS | |
| 2.2 | SEARCH AND RESCUE RESOURCE INVENTORY | |
| 2.3 | IDENTIFIED HELIPAD GROUND | |
| 2.4 | VULNERABLE AREAS AND SHELTER POINTS | |
| 2.5 | CONTACT NUMBERS FOR SHELTER POINTS | |
| 3. | RANGLI RANGLIOT | 101-107 |
| 3.1 | CONTACT DETAILS | |
| 3.2 | LIST OF IDENTIFIED HELIPADS | |
| 3.3 | CONTACT NUMBERS FROM EACH GRAM PANCHAYAT LEVEL | |
| 3.4 | LIST OF VULNERABLE AREAS AND THE SHELTER POINTS | |
| 3.5 | RESOURCE INVENTORY | |
| 3.6 | STORAGE FACILITIES WITH CAPACITY | |
| 3.7 | BLOCK DISASTER MANAGEMENT COMMITTEE | |
| 3.8 | IDENTIFICATION OF CYCLONE/FLOOD SHELTERS(SINGLE/DOUBLE STORIED) WITH CAPACITY | |
| 3.9 | EQUIPMENTS | |
| 4. | KURSEONG MUNICIPALITY & BLOCK | 107-111 |
| 4.1 | CONTACT DETAILS OF KURSEONG BLOCK | |
| 4.2 | CONTACT DETAILS OF KURSEONG MUNICIPALITY | |
| 4.3 | LIST OF ASSIGNED STAFF FOR IDENTIFIED VULNERABLE AREAS OF KURSEONG MUNICIPALITY AND NAME OF SHELTER POINTS | |
| 4.4 | G.P WISE VULNERABLE AREAS, SHELTER POINTS AND THE CONTACT PERSONS FOR EACH | |
| 4.5 | TEMPORARY SHELTERS, THEIR CAPACITY AND THEIR ALTERNATE ROUTES | |
| 4.6 | STOCK OF MEDICINES UNDER KURSEONG SDH | |
| 4.7 | LIST OF MEDICINES UNDER SUKNA BPHC | |
| 5. | MIRIK MUNICIPALITY & BLOCK | 111-113 |
| 5.1 | CONTACT DETAILS OF MIRIK BLOCK | |

| | | |
|----------------------|--|----------------|
| 5.2 | CONTACT DETIALS OF MIRIK MUNICIPALITY | |
| 5.3 | IDENTIFICATION OF G.P WISE SHELTER POINTS | |
| 5.4 | VULNERABLE AREAS UNDER BLOCK | |
| 5.5 | SKILLED PROFESSIONAL MANPOWER FOR EMERGENCIES | |
| 5.6 | ALTERNATE ROUTE STRUCTURE | |
| 6. MATIGARA | | |
| 6.1 | CONTACT DETAILS UNDER MATIGARA BLOCK | 114-119 |
| 6.2 | LIST OF IDENTIFIED HELIPADS | |
| 6.3 | IDENTIFICATION OF VULNERABLE POINTS AND THE NEAREST AID CENTERS FOR FLOOD | |
| 6.4 | IDENTIFICATION OF VULNERABLE POINTS AND THE NEAREST AID CENTERS FOR EARTHQUAKE | |
| 6.5 | IDENTIFICATION OF VULNERABLE POINTS AND THE NEAREST AID CENTERS FOR FIRE ACCIDENTS | |
| 6.6 | LISTED EMERGENCY TRANSPORT VEHICLES AND AMBULANCES | |
| 6.7 | LISTED SEARCH AND RESCUE EQUIPMENTS | |
| 6.8 | PROVISION OF BLOOD FOR THE PROMPT CALAMITY | |
| 7. PHANSIDEWA | | |
| 7.1 | CONTACT DETAILS UNDER PHANSIDEWA BLOCK | 119-125 |
| 7.2 | IDENTIFIED HELIPADS | |
| 7.3 | IDENTIFICETION OF FLOOD AFFECTED VILLAGES G.P WISE | |
| 7.4 | G.P WISE RESCUE SHELTERS | |
| 7.5 | EVACUATION PLAN WITH ROUTE CHART | |
| 7.6 | G.P WISE ENLISTED CONTACTS | |
| 8. KHARIBARI | | |
| 8.1 | CONTACT DETAILS OF KHARIBARI BLOCK | 125-130 |
| 8.2 | FLOOD VULNERABLE AREAS AND RESCUE SHELTERS | |
| 8.3 | RAIL ACCIDENTS VULNERABLE AREAS AND THE NEAREST HOSPITALS | |
| 8.4 | EARTHQUAKE VULNERABLE VILLAGES AND THE NEAREST HOSPITALS | |
| 8.5 | NEAREST FIRE STATION AND THE VULNERABLE AREAS | |
| 8.6 | IDENTIFIED PLACES FOR SETTING UOP OF GRUEL KITCHEN (DROUGHT) | |
| 8.7 | VILLAGE WISE CONTACT PERSON | |
| 8.8 | KHORIBARI BLOCK CRISIS MANAGEMENT TEAM | |
| 8.9 | GRAM PANCHAYAT WISE RESCUE SHELTERS | |
| 9. NAXALBARI | | |
| 9.1 | CONTACT DETAILS UNDER NAXALBARI BLOCK | 131-134 |
| 9.2 | VULNERABLE POINTS | |

| | | |
|-----------|---|----------------|
| 9.3 | TEMPORARY RESCUE SHELTER | |
| 9.4 | G.P WISE NODAL RESOURCE PERSONS AND Q.R.T | |
| 10 | DARJEELING MUNICIPALITY | 135-137 |
| 10.1 | CONTACT NUMBERS | |
| 10.2 | LISTED EQUIPMENTS | |
| 11 | SILIGURI MUNICIPAL CORPORATION | 138 |
| 11.1 | CONTACT DETAILS | |

| | | |
|--------------------|---|----------------|
| ANNEXURE II | | 138-202 |
| 12. | DEPARTMENT OF POLICE/BSF/ARMY | |
| 12.1 | DISTRICT INTELLEGENGE BRANCH | 138 |
| 12.2 | CONTROLL ROOM, DIB | 138 |
| 12.3 | OFFICIALS OF THE DARJEELING DISTRICT POLICE | 139 |
| 12.4 | FLOOD RELIEF RESPONSIBILITY HQ | 140 |
| 12.5 | BSF OFFCERS | 140 |
| 13 | FOOD & SUPPLIES DEPARTMENT | 140 |
| 14 | DATABASE OF IMPORTANT CONTACTS, G.T.A | 141 |
| 15 | IDENTIFIED SHELTER POINTS, G.T.A | |
| 15.1 | IDENTIFIED SHELTER POINTS (SCHOOL) IN BIJANBARI BLOCK | 141 |
| 15.2 | IDENTIFIED SHELTER POINTS (SCHOOL) IN SUKHIA BLOCK | 142 |
| 15.3 | IDENTIFIED SHELTER POINTS (SCHOOL) IN RANGLI RANGLIOT BLOCK | 142 |
| 15.4 | IDENTIFIED SHELTER POINTS (SCHOOL) IN KURSEONG MUNICIPALITY & BLOCK | 143 |
| 15.5 | IDENTIFIED SHELTER POINTS (SCHOOL) IN MIRIK BLOCK & MUNICIPALITY | 143 |
| 15.6 | IDENTIFIED SHELTER POINTS (SCHOOL) IN DARJEELING MUNICIPALITY | 143 |
| 15.7 | LIST OF PRIMARY SCHOOLS WHICH CAN BE USED AS SHELTER DURING A DISASTER, DARJEELING SADAR CIRCLE | 144 |
| 15.8 | LIST OF PRIMARY SCHOOLS WHICH CAN BE USED AS SHELTER DURING A DISASTER , SONADA | 145 |
| 16. | INCIDENT RESPONSE TEAM FLOW CHART | 146 |
| 17. | ARMY REQUISITION FORM | 147-149 |
| 18. | TLDP- DAM BREACH DISASTER MANAGEMENT PLAN | 150-153 |
| 19. | LIST OF HERITAGE BUILDINGS/SITES IN DARJEELING DISTRICT | 153 |
| 20. | AIRPORT CALAMITY MANAGEMENT PLAN, BAGDOGRA | 154-157 |
| 21. | LIST OF IDENTIFIED HUMAN MESSENGERS FOR DISTRICT'S NON MOBILE NETWORK PLAN | 158-183 |
| 22. | FOREIGN CITIZEN SERVICES DURING EMERGENCIES | 183 |
| 23. | SEARCH & RESCUE OPERATION EQUIPMENT WITH FIRE & EMERGENCY SERVICES | 184 |
| 24. | DETAIL LIST OF SHELTER POINTS FOR COVID MANAGEMENT | 184-197 |
| | GALLERY | 198-202 |

DISASTER MANAGEMENT EMERGENCY NUMBERS

| | | |
|-----|-------------------------------------|--|
| 1. | District Relief Control Room | 0354-2255749 /9593259218/9718003973 |
| 2. | Sadar Sub division Control Room | 0354-2254298/9593259218 |
| 3. | Darjeeling Pulbazaar | 8250716284/9635855811 |
| 4. | Sukhia Pokhari | 9749089333 |
| 5. | Rangli Rangliot | 0354 2262236/2262282 7001099831 |
| 6. | Kurseong Subdivision | 03542344448/7076626070 |
| 7. | Kurseong Block | 0354 2346444 / 7866831050 |
| 8. | Mirik Subdivision | 9734109404 |
| 9. | Mirik Block | 7797378658 / 7583995636 / 86702-43347 |
| 10. | Siliguri | 0353-2510166/ 70015-09924 |
| 11. | Matigara | 0353-2960820/9002147027 |
| 12. | Phasidewa | 0353-2587342 7001896314 |
| 13. | Khoribari | 9434809314 |
| 14. | Naxalbari | 0353-2488403 |

DEPARTMENT WISE NODAL CONTACT NUMBERS

| | | |
|-----|---|---|
| 1. | District Police Control Room | 0354-2252057/0354-2254400 (9083270435) |
| 2. | NDRF, Siliguri | 9474050774 / 9474061104 |
| 3. | 123 Mountain Brigade, Jalpahar Darjeeling | 0354-2254498 |
| 4. | Air force station , Bagora | 0354 –2336002 Ext. 7202 |
| 5. | Air force station , Bagdogra | 0353- 2698100 Ext. 7640 |
| 6. | BSF, Kadamtala, North Bengal | 0353-2580161 / 2580162 |
| 7. | SSB, Ranidanga | 0353 -2970030 |
| 8. | Department of Agriculture | 0354 2254389 |
| 9. | Department of Animal Resource and Development | 0354 2253149 |
| 10. | Fire Service, Darjeeling Sadar, | 0354-2259333 |
| 11. | Fire Service, Kurseong, | 0354-2344411 |
| 12. | Fire Service, Siliguri | 0353-2502222 |
| 13. | Department of Food and Supplies (DC & FS) | 9007019540 |
| 14. | Department of Forest | 0354 2252159 |
| 15. | Department of Disaster Management , G.T.A | 0354-2254918 |
| 16. | Department of Health (CMOH) | 0354 - 2254607 |
| 17. | Irrigation Department, G.T.A | 0354 2252190 / 0353 2431842 |
| 18. | Department of Information and Communication | 0354 2254060 |
| 19. | Department of Land Reform | 0354-2254265 |
| 20. | Department of Transportation (RTO) | 0354-2254306 |
| 21. | P.H.E Darjeeling | 0354- 2258231 |
| 22. | PWD Roads, Darjeeling | 0354-2571207 / 0354 2252850 |
| 23. | Divisional Manager, WBSEDCL | 7449301200/ 03542254900 |

DISTRICT DISASTER MANAGEMENT PLAN (D.D.M.P), DARJEELING

Chapter I

INTRODUCTION

As per the Disaster Management Act 2005, Section 2(d) „Disaster“ means a catastrophe, mishap, calamity or grave occurrence in any area, arising from natural or manmade causes, or by accident or negligence which results in substantial loss of life or human suffering or damage to and destruction of property, or damage to, or degradation of environment and is of such a nature or magnitude as to be beyond the coping capacity of the community of the affected area.

Section 2 (e) defines „Disaster Management“ as a continuous and integrated process of planning, organizing, coordinating and implementing measures which are necessary or expedient for

- (i) Prevention of danger or threat of any disaster;
- (ii) Mitigation or reduction of risk of any disaster or its severity or consequences;
- (iii) Capacity building;
- (iv) Prompt response to any threatening disaster situation or disaster;
- (v) Assessing the severity of magnitude/effects of any disaster;
- (vi) Evacuation, rescue and relief.

1.1 Aims and Objectives

- Manage disasters in a planned and effective manner in the district.
- Minimize the loss of life and property from disasters to the extent of its full recovery.
- Stringent the roles of all the stakeholders in managing disasters.
- Strengthen the district's mechanism of managing disasters.

1.2 Authority for DDMP: DM Act 2005

The effective management of disasters would necessitate the formulation of a concrete specific District Disaster Management Plan under section 31 of DM Act 2005 which shall be prepared by the District Authority, after consultation with the local authorities and having regard to the National and State Plan, to be approved by the State Authority. The Plan shall include –

- (i) The areas in the district vulnerable to different forms of disasters;
- (ii) The measures to be taken, for prevention and mitigation of disaster, by the departments of the Government at the district level and local authorities in the district;
- (iii) The capacity building and preparedness measures required to be taken by the Departments of the Government at the district level and the local authorities in the district to respond to any threatening disaster situation or disaster;
- (iv) The response plans and procedures, in the event of a disaster, providing –
 - (a) Allocation of responsibilities to the departments of the Government at the district level and the local authorities in the district
 - (b) The measures to be taken, for prevention and mitigation of disaster, by the Departments of the Government at the district level and the local authorities in the district to respond to any threatening disaster situation;
 - (c) The response plans and procedures, in the event of a disaster, providing for –
 - (i) Allocation of responsibilities to the departments of the Government at the district level and the local authorities in the district ;
 - (ii) Prompt response to disaster and relief thereof;
 - (iii) Establishment of communication links; and
 - (iv) The dissemination of information to the public;

1.3 Evolution of DDMP: Each district has to prepare a concrete Disaster Management plan which needs to be very prompt and effective. Darjeeling district's disaster management department being established in the year 2006 following the DM Act 2005 the plan is gradually evolving in accordance to the guidelines of NDMA.

1.4 Stakeholders and their responsibilities:

The main stakeholders would include communities, local government, regional institutions, NGOs, medical centres, district authorities, police and line departments. The identified stakeholders with their responsibilities in Darjeeling district are:

| | |
|------------------------------------|---|
| Management | Disaster Management Dept.’ (D.M Office), Disaster Management Department (G.T.A) |
| Law and order | Police Administration |
| Search and Rescue Operation | GREF, HQ 33 Corps, HQ North Bengal Frontier Border Security Force (Kadamtala), 123 Mountain Brigage (Jalpahar), 17 JAK (Khaprail), 29th Bn. SSB (Khaprail), |
| Communication | AIR Kurseong, Siliguri, District information and cultural office (Darjeeling), Indian Meteorological Department (Jalpaiguri), |
| Transportation | Air force Station (Bagdogra), Airforce Station (Bagora), Public Works (Roads) NH, PWD roads (G.T.A & State). |
| Services | PHE Department, WBSEDCL (Darjeeling Division), Fire Service, PHEDept.“ (G.T.A), Agriculture Department, A.R.D Department (G.T.A), Irrigation and Water Ways dep“t. (G.T.A), Food and Supplies Department (Darjeeling), Office of the C.M.O.H, North Bengal Medical College & Hospital |
| | Detail List of contacts attached in annexure |

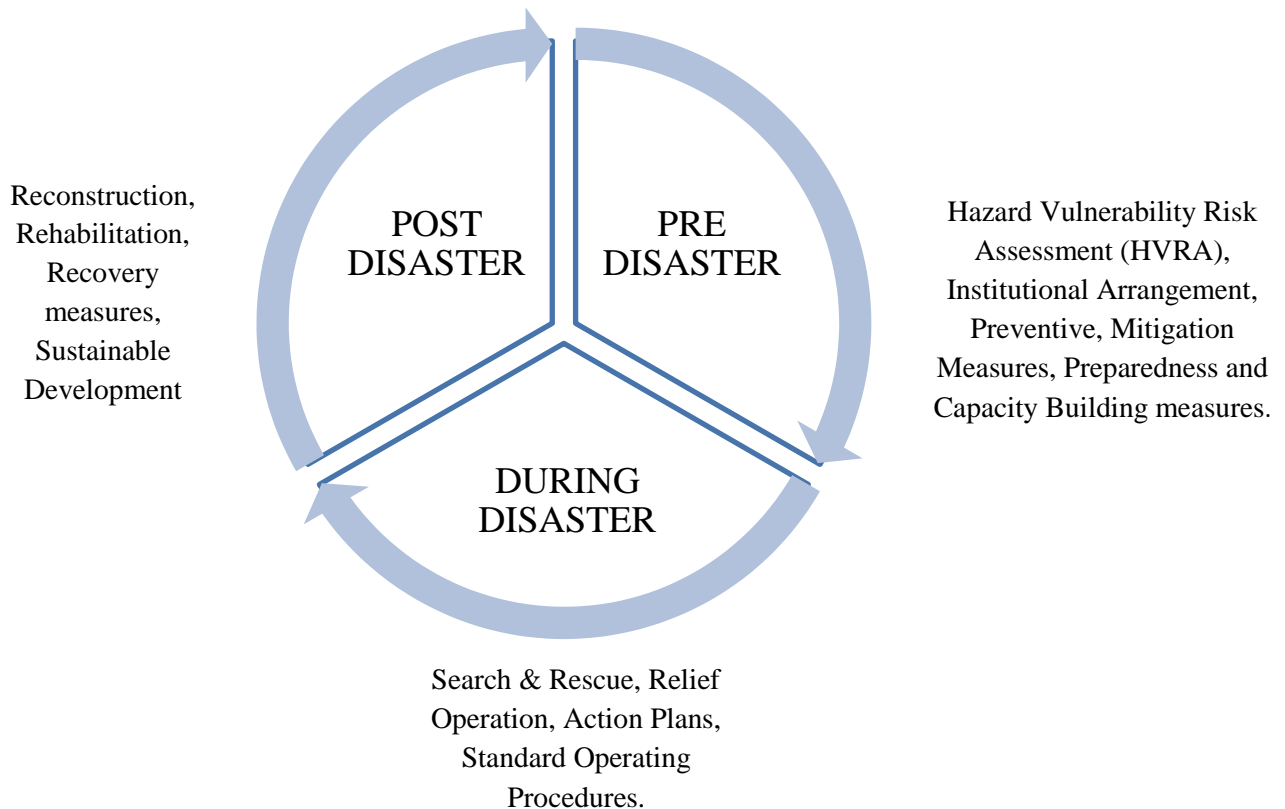
1.5 How to use DDMP Framework: The effective usage of the plan depends on the acknowledgement of the Hazard Vulnerability Risk and Capacity (HVRC) analysis and accordingly preparing the roles and responsibilities department wise for overall management of disaster. The plan will serve as a base for the continuous process of disaster management cycle from preparing, preventing, to restoring the calamitous situation

1.6 . Approval Mechanism of DDMP: The copies of the District Plan referred to in sub- sections (2) and (4) are to be made available to the Departments of the Government in the district. The district authority shall send a copy of the District Plan to the State Authority which shall forward it to the State Government.

1.7 . The District Plan is to be reviewed and updated annually. It shall review from time to time the implementation of the Plan and issue such instructions to different departments of the Government in the district as it may deem necessary for the implementation thereof.

DISASTER MANAGEMENT CYCLE

The functioning and the management of any grave calamity are based on the cyclic mechanism of Disaster Management, whereby three phases of Disaster Management Cycle are identified for executing District Disaster Management Plan.



CHAPTER II

DISTRICT HAZARD VULNERABILITY RISK CAPACITY ASSESSMENT (HVRCA)

Located on the northern most edge of West Bengal, Darjeeling district with a total geographical area of 2095.79 sq.km occupies 2.4% of the total area of West Bengal. It shares its political borders with Nepal (West), Sikkim (North), Kalimpong, Jalpaiguri (East), Bangladesh (Southeast) and Uttar Dinajpur (South). The district, a part of Lesser Himalayas within the domain of the Great Himalayan Range is a region of distinct topography with approximately 70% hill topography.

2.1 District Profile

Geographical Profile

District HQ Darjeeling Town (27°03"N and 88°16"E)

Topography The District comprises of hills with their altitudinal range stand abrupt against the misty snow clad Kanchenjunga at 8510 m in Nepal, and low lying plains to its south. The hills start gradually from the foothills in Siliguri subdivisions (200 m above sea level) and goes up to as high as 3400 m in Sadar subdivision, north west of the District. Both its north eastern and north western corners are marked by high altitude of more than 2000 m. From Kanchenjunga, Singalila range, an immense ridge of 60 miles long, stretch south to the plains, forming the boundary between Nepal and Darjeeling.

Climate The climate of the hill region is of warm humid with mild summer (maximum temperature barely crossing 25° C) whereas the plains experience hot humid condition (maximum temperature as high as 42 °C).The monsoon season (June to September) is characterized by torrential monsoon rains that lash the towns. The atmosphere is highly humid that range between 90% to 95%. Winters see average temperature averaging between 5° C to 7° C. Occasionally the temperature may drop below freezing inducing rare snowfall. During monsoon and winter, region is often shrouded in mist and fog.

Rainfall Cumulative Total in 2019 (June - September) : 6270.09 mm
Total Cumulative Average : 1567.52 mm

ADMINISTRATIVE PROFILE

| Subdivision | C.D Block/M.A/M/N.A | Panchayat | | | Town | | | |
|---------------------------------|------------------------------|-----------|------|----------------|------------|-------------|-----------|-----|
| | | Samity | Gram | Gram Sansad | M.C | M | N.A | C.T |
| Sadar Sub Division | Darjeeling Municipality | - | - | - | - | 1 (W 32) | - | 8 |
| | Darjeeling Pulbazaar | 1 | 23 | 241 | - | - | - | - |
| | Sukhiapokhari Jorebunglow | 1 | 16 | 198 | - | - | - | 4 |
| | Rangli Rangliot | 1 | 11 | 107 | - | - | - | - |
| Kurseong Subdivision | Kurseong M | - | - | - | - | 1 (W20) | 1 (W9) | 1 |
| | Kurseong | 1 | 14 | 123 | - | - | - | 1 |
| Mirik Subdivision | Mirik (N.A) | - | - | - | - | - | 1 (W9) | - |
| | Mirik | 1 | 6 | 75 | - | - | - | - |
| Siliguri Subdivision | Siligui M.C | - | - | - | 1 (W47) | - | - | - |
| | Matigara | 1 | 5 | 83 | - | - | - | 6 |
| | Naxalbari | 1 | 6 | 95 | - | - | - | 6 |
| | Khairibari | 1 | 4 | 60 | - | - | - | 2 |
| | Phasidewa | 1 | 7 | 111 | - | - | - | - |
| Total | | 10 | 91 | 1093 | 1 | 2 | 2 | 28 |

M= Municipality, M.C = Municipal Corporation, W= Ward no, C.T= Census Town,
N.A = Notified Area

DEMOGRAPHIC PROFILE

| Sub Divisions | Rural population | | | Urban population | | | Total population | | |
|-----------------|------------------|--------|--------|------------------|--------|--------|------------------|--------|---------|
| | M | F | T | M | F | T | M | F | T |
| Sadar | 131072 | 130840 | 261912 | 83200 | 84269 | 167469 | 214272 | 215109 | 429381 |
| Kurseong | 63308 | 62969 | 126277 | 34227 | 34176 | 68403 | 97535 | 97145 | 194680 |
| Siliguri | 272511 | 262710 | 535221 | 224491 | 211408 | 435899 | 497002 | 474118 | 971120 |
| District | 466891 | 456519 | 923410 | 341918 | 329853 | 671771 | 808809 | 786372 | 1595181 |

LANDUSE/LANDCOVER MAP DARJEELING DISTRICT, WEST BENGAL NATIONAL MISSION FOR SUSTAINING THE HIMALAYAN ECOSYSTEM



LANDUSE/LANDCOVER CLASSIFICATION SCHEMA FOR NMSHE AT 20K

- ⊙ District Headquarters
 - Administrative Boundary
 - International Boundary
 - State Boundary
 - Block Boundary
 - Railway - Roads - River
 - Railway
 - Asian Highway (AH)
 - National Highway (NH)
 - State Highway (SH)
 - River/Stream
- | | |
|---|---|
| <ul style="list-style-type: none"> Sand Bar Reservoir Lakes/Ponds Canal Grassland/Graceland Forest Protected Forest Reserve Forest Cropland Tea Garden Agricultural Plantation (other than Tea) | <ul style="list-style-type: none"> Pisciculture/Aquaculture Barren Rocky Scrubland Dense Scrubland Open Waterlogged Urban Core Urban Mixed Settlement Hamlets with Opened houseplots Mining or Industrial |
|---|---|

DATA SOURCE

1. IRS - P6 LISS-III of 2015 - 2016
2. Survey of India Toposheet (on scale 1 : 50,000)

PREPARED BY

Geoinformatics & Remote Sensing Cell,
Department of Science & Technology and Biotechnology,
Government of West Bengal

GEOLOGICAL MAP WITH LANDSLIDE EVENTS

DARJEELING DISTRICT, WEST BENGAL

NATIONAL MISSION FOR SUSTAINING THE HIMALAYAN ECOSYSTEM




- District Headquarters
- Landslide Events with Location
- Administrative Boundary**
 - International Boundary
 - State Boundary
 - Block Boundary
- Structures**
 - Main Boundary Thrust (MBT)
 - Main Central Thrust (MCT)
 - Lineaments
- Lithological Formation**
 - River and its Channel
 - Malda/Jalpaiguri/Ganga-Kochi Formation (Early-Late Holocene)/Alluvium (Sand, Silt & Clay)
 - Shalgram Formation/Present Day Deposits (Present Day)/Alluvium (Sand Dominant)
 - Chalsa/Mataji/Thalghora/Samsing Formation (LI. Pleistocene- Et. Holocene) /Alluvium (Gravel Dominant)
 - Swalks (Pliocene-Eocene)/Sandstone & Conglomerate
 - Gondwana Super Group (Dumka Gr.) (Permian-Carboniferous) /Sandstone with Shale
 - Daling Group (Reyang Formation) (Proterozoic)/(Phyllite)
 - Daling Group (Gonabhan Formation) (Proterozoic)/(Schist)
 - Central Crystalline Gneissic Complex (Proterozoic)/(Granitoid Gneiss/Gneissic Granitoid/Granitoid Complex)

- DATA SOURCE**
1. Geological Survey of India, District Resource Map (on scale 1:250,000)
 2. MBT and MCT: OCBIS Portal, Geological Survey of India
 3. High Resolution (Cartosat - 1 Pan + LISS-IV Mz) Orthorectified Satellite Imagery of 2011 - 2012
 4. IRS - P6 LISS-III of 2015 - 2016
 5. Survey of India Toposheet (on scale 1: 50,000)

PREPARED BY

Geoinformatics & Remote Sensing Cell,
Department of Science & Technology and Biotechnology,
Government of West Bengal



ADMINISTRATIVE MAP

DARJEELING DISTRICT, WEST BENGAL

NATIONAL MISSION FOR SUSTAINING THE HIMALAYAN ECOSYSTEM



- ⊙ District Headquarters
- Municipal Bodies
- Administrative Boundary
 - International Boundary
 - State Boundary
 - Block Boundary
 - Gram Panchayat Boundary
 - Village Boundary
- Railway - Roads
 - Railway
 - Asian Highway (AH)
 - National Highway (NH)
 - State Highway (SH)

DATA SOURCE

1. Generation of Administrative and Infrastructural Database of 2009-2011
2. Local Government Directory (gdirectory.gov.in) of 2018

PREPARED BY

Geoinformatics & Remote Sensing Cell,
Department of Science & Technology and Biotechnology,
Government of West Bengal

TRANSPORT MAP

DARJEELING DISTRICT, WEST BENGAL

NATIONAL MISSION FOR SUSTAINING THE HIMALAYAN ECOSYSTEM



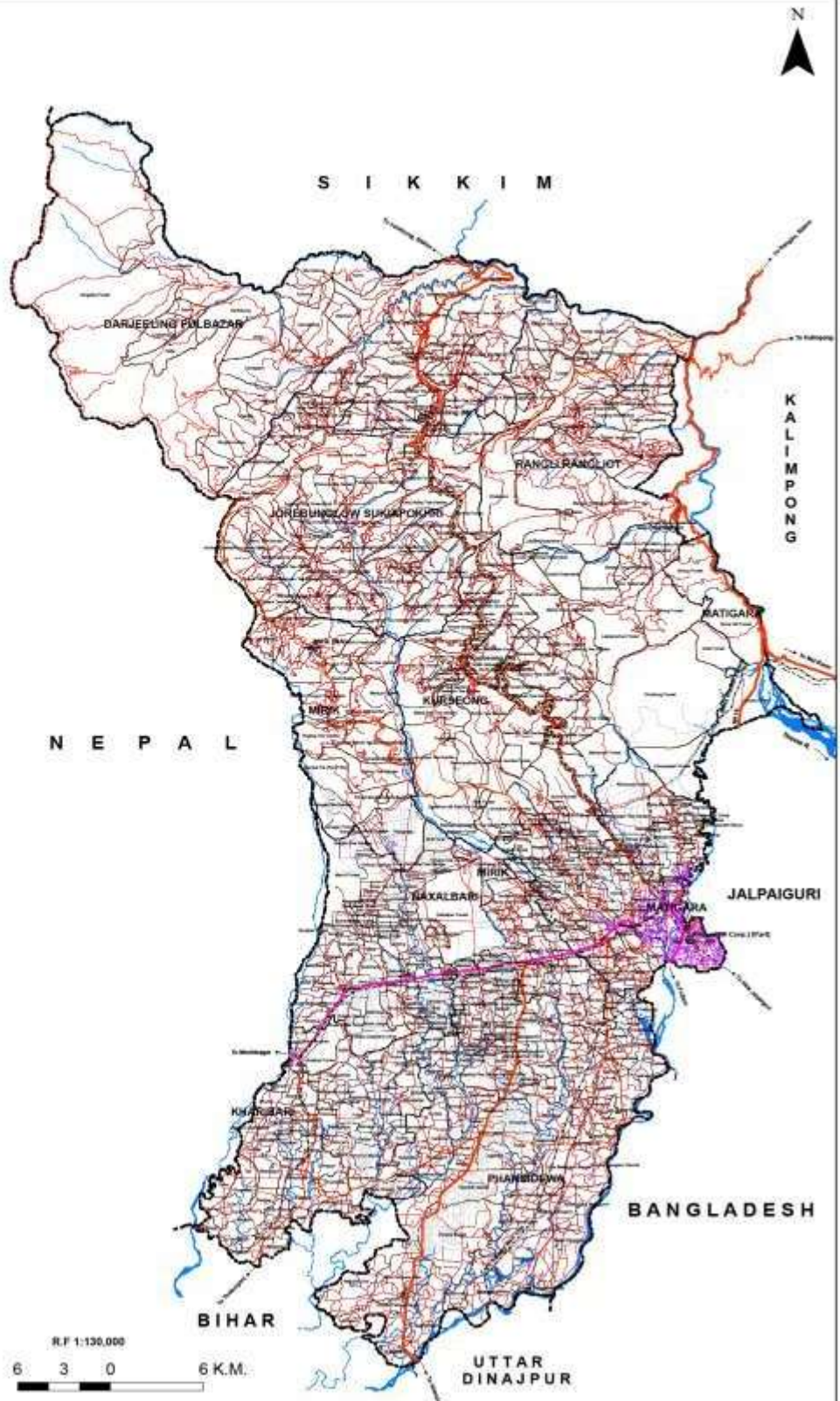
- ⊙ District Headquarters
- Municipal Bodies
- Administrative Boundary**
- International Boundary
- State Boundary
- Block Boundary
- Gram Panchayat Boundary
- Village Boundary
- Railway - Roads**
- Railway
- Asian Highway (AH)
- National Highway (NH)
- State Highway (SH)
- District Road
- City Road
- Village Road
- Cart Track
- River

DATA SOURCE

1. High Resolution (Cartosat - 1 Pan + LISS-IV Mx) Orthorectified Satellite Imagery of 2011 - 2012
2. IRS - P6 LISS-III of 2015 - 2016
3. Survey of India Toposheet (on scale 1: 50,000)

PREPARED BY

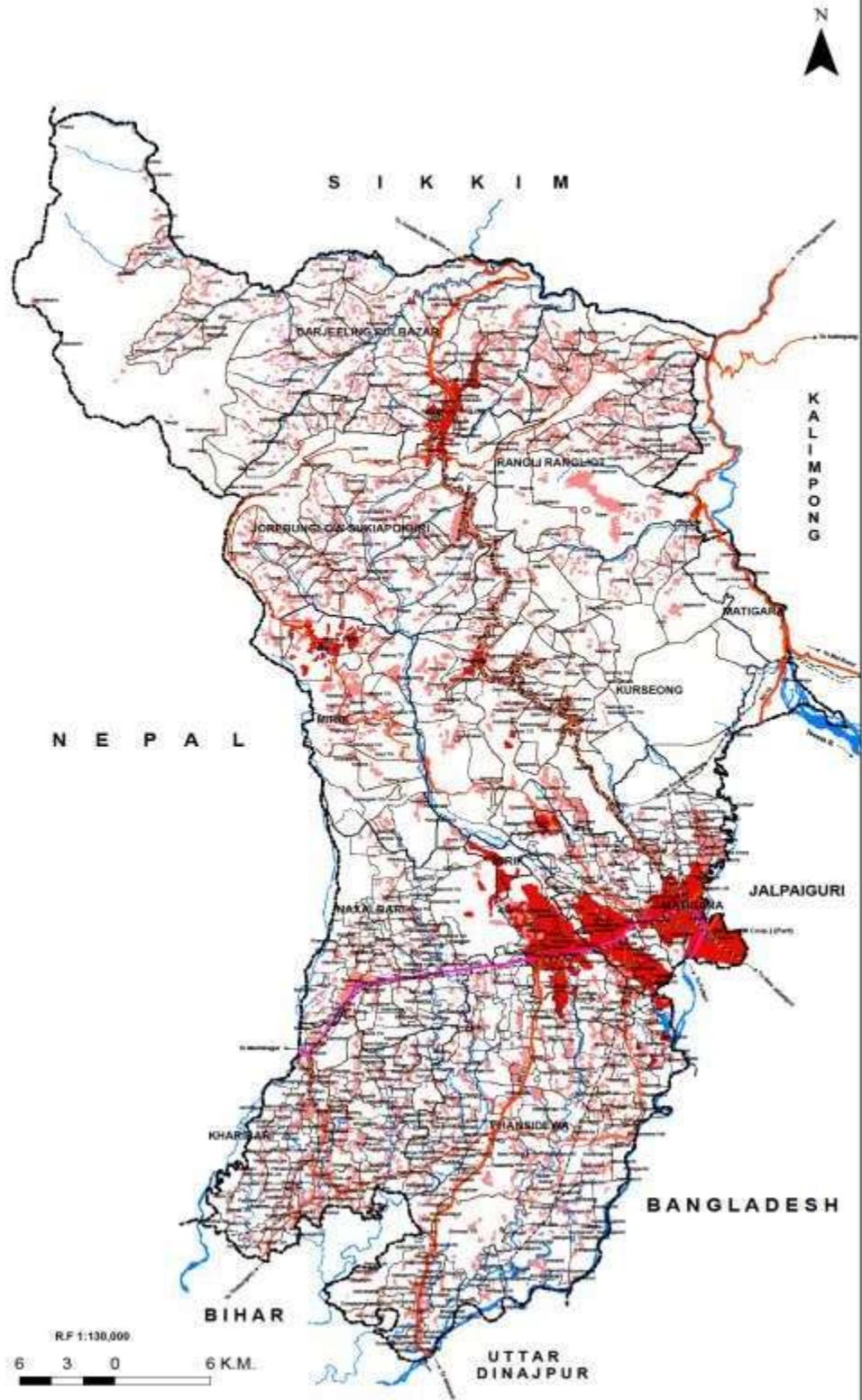
Geoinformatics & Remote Sensing Cell,
Department of Science & Technology and Biotechnology,
Government of West Bengal



SETTLEMENT MAP

DARJEELING DISTRICT, WEST BENGAL

NATIONAL MISSION FOR SUSTAINING THE HIMALAYAN ECOSYSTEM




- ⊙ District Headquarters
- Municipal Bodies
- Administrative Boundary
 - International Boundary
 - State Boundary
 - Block Boundary
 - Gram Panchayat Boundary
 - Village Boundary
- Railway - Roads
 - Railway
 - Asian Highway (AH)
 - National Highway (NH)
 - State Highway (SH)
- River
 - River
- Settlements
 - Rural Settlement
 - Urban Settlement

DATA SOURCE

1. IRS - P4 LISS-III of 2015 - 2016
2. Survey of India Toposheet (on scale 1: 50,000)

PREPARED BY

Geoinformatics & Remote Sensing Cell,
Department of Science & Technology and Biotechnology,
Government of West Bengal



| 2.2 Hazard Profile | | | | |
|---------------------|---|----------------------|-------------------------|-------------------------|
| Subdivision | Darjeeling Pulbazaar | Mirik Subdivision | Kurseong Subdivision | Siliguri Subdivision |
| Hazards | | | | |
| Landslides | Every monsoon. Earthquake induced landslides. | | | |
| Fire | During Dry Season | | | |
| Earthquakes | Lies in Seismic Belt IV (2011, 2015). Major fault lines traverse the region | | | |
| Building Collapse | Two major cases 2011,2016 | | | |
| Flood/Water Logging | | | | Every year |
| Epidemic/Pandemic | Uncertain | | | |

2.3.(i) AREAS AFFECTED BY CALAMITY - 2019

| S/N | CALMITY And DATE OF OCCURRE NCE | NAME OF WARD/ VILLAGE/GP/BLOCK | NO. OF PEOPLE | | | DAMAGED TO HOUSE & VALUE | | RELIEF MATERIAL ISSUED. |
|-----|---|--|---------------|-------|---------|--------------------------------|-----------|---------------------------------------|
| | | | Affected | Death | Injured | Fully | Partially | |
| 1 | Accidental Fire 09.01.2019 | Ward XII | | | | 1 | | |
| 2. | Accidental Fire 07.01.2019 | Gopaldhara, Ranbang G.P, Rangli Rangliot Block | 03 | - | - | 1 | | |
| 3. | Accidental Fire 26.01.2019 | Lower Kalley Valley, Sukhia Block | 04 | - | - | - | 1 | |
| 4. | Storm 26.03.2019 | Muldakhi G.P , Sukhia Block | - | - | - | 1 | 2 | |
| 5. | Accidental Fire 25.04.2019 | Mim T.E, Staff Line | 04 | - | - | 1 | | |
| 6. | Landslides 26.06.2019 | Upper Cedar, Lower Sonada II G.P, Sukhia Block | 03 | - | 1 | 1 | | Tarpaulins issues – 2 nos. |
| 7. | Landslides 27.06.2019 | Upper Cedar, Lower Sonada II G.P, Sukhi Block | 06 | - | - | | 2 | |
| 8. | Landslides 08.07.2019 | Chattaidhura, Pubong G.P, Sukhia Block | 02 | 02 | - | 1 | - | Ex- Gratia Grant of Rs. 2,00,000 each |
| 9. | Landslide 27.06.2019 | Naya Kanan, Lower Sonada – II GP, Sukhia Block | 04 | - | - | 1 | - | Tarpaulins issues – 2 nos |
| 10. | Road Accident (Wagon R WB 02U - 3669) 18.01.2019 | Lapchay Busty, Tukver T.E , Rngit II G.P near Rovatory Godown, Darjeeling Pulbazaar Block | 07 | 01 | 06 | - | - | |

| | | | | | | | | |
|-----|--|--|------|---|----|----|-----|---|
| 11. | Fire Accident 03.02.2019 | Naya Busty, Dabaipani G.P, Darjeeling Pulbazaar Block | 05 | - | - | 1 | - | Tarpaulins – 2nos. , Blank- 04, Salwar kameez- 2, Lungi – 4, Male Wrapper- 3, Rice – 24 kgs, Cash G.R – 600/- |
| 12. | Storm 16 and 25 th April 2019 | Sirisey, Lingten, Banarey, Thapa Gaon, Homa Dena, Pakha Gaon, Naya BUstry, Parbong Kanjhar, Darjeeling Pulbazaar Block | 384 | - | - | 84 | 15 | Tarpaulins – 160nos. |
| 13. | Landslide 08.07.2019 | Mareybong, Dhargaon G.P, Singtam T.E, Orange Valeey T.E, Sirsey Jar Khola, Darjeelin Pulbazaar Block | 1177 | - | 01 | 36 | 226 | Tarpaulins- 388 nos. Special G.R – 60 Kgs |
| 14. | Accidental Fire 09.01.2019 | Citongay T.E, Mahanadi G.P., Kurseong Block | 04 | - | - | 1 | - | Sp. G.R – 50 kgs, Tarpaulins- 04, Male Wrapper- 06, Woolen Blanket – 08, Dhuti – 05, Sari- 05, Children’s Garmet- 05, Pajama- 05, dal- 2 kgs, Salwar Kameex- 05 |
| 15. | Road Accident – WB-73/E 6836 21.01.2019 | Kargil Dara, Rohini Road, Kurseong Block | 09 | - | 9 | | | First Aid Treatment given at Kurseong Subdivision Hospital and three referred to NBMCH |
| 16. | Fire Accident due to LPG Leakage 22.01.2019 | Dilaram, St. Mary’s I G.P, Kurseong Block | 04 | - | - | 1 | | Spl G.R – 50 kgs, Tarpailins – 3, ale Wrapper- 5, Wollen Blanket-5, Salwar Kameez- 5, Sari – 5, Garmet -5 |
| 17. | Fire Accident due to short circuit 19.03.2019 | Gairigaon, St. Mary’s I G.P, Kurseong Block | 05 | - | - | 1 | | Spl. G.R – 50 Kgs, Tarpaulins- 4 each |
| 18. | Fire Accident due to short circuit 28.03.2019 | Dhudhiya, St. Mary’s G.P III, Kurseong Block | 09 | - | - | 1 | 1 | Spl G.R – 60 kgs, Tarpailins – 4, Male Wrapper- 6, Wollen Blanket-4, Salwar Kameez- 4, Sari – 2, Garment -2 |
| 19. | Fire Accident due to short circuit 01.04.2019 | Narbung T.E, Shiva Khola G.P, Kuseong G.P | 03 | - | - | 1 | | Spl G.R – 30 kgs, Tarpailins – 4, Male Wrapper- 6, Wollen Blanket-4, Salwar Kameez- 2, Sari – 2, Garment -2 |

| | | | | | | | | |
|-----|------------------------------------|--|----|---|----|----|----|--|
| 20. | Fire Accident 09.04.2019 | Lower Kharang Busty, St. Mary II, Kurseong Block | 04 | - | - | 1 | | Spl G.R – 50 kgs ,Tarpailins – 4, Male Wrapper- 8, Wollen Blanket-8, Salwar Kameez- 2, Sari – 4 |
| 21. | Storm – Tree Felling 19.05.2019 | Garidhura, St. Mary's II G.P, Kurseong Block | 05 | - | 01 | 1 | - | Spl G.R – 60 kgs ,Tarpailins – 4, Male Wrapper- 4, Wollen Blanket-4, Salwar Kameez- 4, Sari – 4 |
| 22. | Landslide 25.06.2019 | Mithaidara, Golai Pakha, Ghayabari II G.P, Kurseong Block | 09 | - | - | 2 | | Tarpailins – 4, Male Wrapper- 4, Wollen Blanket-4, Salwar Kameez- 4, Sari – 4, Children's Garment - 02 |
| 23. | Landslide 07.07.2019 | Lower Maharani , St. Mary's I, Sivitar T.E, Dharen Gaon, Susil gaon, Lapri Busty, Kurseong Block | 42 | 1 | 1 | | 4 | Total Tarpaulins Issues – 800nos. |
| 24. | Landslide 06.07.2019 | Ward No. 9,15,10,3,5,14,17, KURseong Municipality | 30 | - | - | | 7 | |
| 25. | Bus Accident 03.01.2019 | Ghayabari, 12, Kurseong Block | 9 | - | 9 | - | - | - Injured given first aid treatment at Mirik BPHC and later referred higher centre |
| 26. | Storm 16.04.2019 | Tingling, Sadhu Gaon, Manju Saureni I & II G.P, Kurseong Block | - | - | - | 02 | 10 | |
| 27. | Fire 07.07.2019 | Halloney Busty, Saureni I G.P, Kurseong Block | 6 | - | - | 1 | | |
| 28. | Landslide 09.07.2019 | Deosay dara Ward No. II, III, V, VII, IX | 30 | - | - | | 20 | |

CALAMITY ASSESSMENT REPORT FOR THE MONSOON 2019

| Sl. No | PARTCULARS | From 1 st June to 31 ST September 2019 |
|--------|--|---|
| 1. | Population affected | 33,815 (Thirty three Thousand eight Hundred and fifteen) Nos. |
| 2. | No. of persons affected | 124 families. |
| 3. | Number of human lives lost | 06 (Six) Nos. dead (02- death Landslide, 03 death- road accident at Sevoke in Teesta River, 01 (One) drowning) 01 (One) missing/body not recovered |
| 4. | Number of cattle, livestock lost /perished | 03 (Three) Nos. Rs. 34,000/- |
| 5. | Cropped area affected (in acre) | 268.0377 hectares |
| 6. | Estimated value of damaged crop area (Rs. in lakh) | Rs. 21,48,550/- |
| 7. | Number of houses damaged | 193 (One hundred Ninety Three) 60 – Severely |
| | i) Fully | |
| | ii) Partially | 2681 (Two thousand six hundred and eighty one) |
| 8. | Estimated value of damage to houses (on Rs. lakhs) | (i) fully Rs. 4,26,23,900/- |
| | (ii) partially | Rs. 18,95,51,800/- |
| 9. | Estimated value of damage to public properties (Rs. in Lakhs) | Rs. 10,12,37,220/- |
| 10. | Estimated value of total damage (5+7+8) | Rs. 33,55,95,470/- |
| 11. | No. of relief camps opened | 15 (fifteen) persons (Taking shelter during heavy rainfall only) |
| 12. | No. of persons accommodated in the relief camps for the Monsoon period | 189 (One hundred and eighty Nine) |
| 13. | GR paid, if any – specify the item an Amount | Special GR Spl. (Rice) 4202 Kgs Cash GR Rs. 1440/- |
| 14. | Relief Measures taken | Tarpaulin 11229, M/Wrapper 08, W/ Blankets 04, Kurta 04, Lungi 04, Dhoti 04, C/G (boys) 02 Nos |

DETAILS OF RELIEF CAMPS PUT INTO OPERATION FOR THE MONSOON 2019

| Sl. No | Block | Names of the Camp | No. of Persons |
|--------------|--------------------|------------------------------------|----------------|
| 1 | Mirik Dev. Block | Mechi TE | 48 |
| 2 | | SSK Kharkha Gaon | 3 |
| 3 | | Community Hall Tarsingh | 17 |
| 4 | | Community Hall Bahadur Gaon | 5 |
| 5 | | Community Hall Potong | 5 |
| 6 | | Singbuli Community Hall | 08 |
| 7 | | Jamansingh Community Hall | 06 |
| 8 | Kurseong Dev Block | Jawarjyoti Pry., School, 14th Mile | 12 |
| 9 | | Gomtee Quarter | 3 |
| 10 | | Community Hall, Jaksing | 9 |
| TOTAL | | | 64 |

2.3.(2) AREAS AFFECTED BY LANDSLIDES/WATERLOGGING/FIRE AND LIGHTENING - 2018
(June- October)

| S/N | DATE & TIME OF OCCURRENCE (JUNE) | NAME OF WARD/ VILLAGE/GP/BLOCK | NO. OF PEOPLE AFFECTED /DEATH/INJURED | DAMAGED TO HOUSE & VALUE | | OTHER DAMAGES | RELIEF MATERIAL ISSUED. |
|------------------|-------------------------------------|--|---------------------------------------|--------------------------|-----------|---|-------------------------|
| | | | | Fully | Partially | | |
| JUNE 2018 | | | | | | | |
| 1 | 14.05.2018 | DARJEELING MUNICIPALITY | 3/1/1 | | | Retaining Wall Damaged | Rescue Operation |
| 2. | 11 & 12.06. 2018 | KURSEONG MUNICIPALITY | 12 | - | 5 | Protection wall & guard wall damaged. | Tarpaulin-20 issued |
| 3. | 14.6.2018 | KURSEONG MUNICIPALITY | 10 | - | 3 | Nil. | Tarpauline-12 issued. |
| 4. | 18 to 21.6.2018 | KURSEONG MUNICIPALITY | 14 | Nil | 5 | Guard wall damaged | Tarpauline- 25 |
| 5. | 25.6.2018 | KURSEONG MUNICIPALITY | 18 | Nil. | 6 | Nil. | 20 Tarpaulin issued. |
| 6. | 25.6.2018 | SUKHIA POKHARI JOREBUNGLOW BLOCK | 8 | 1 | Nil. | Nil. | Tarpaulin and GR issued |
| 7. | 26 & 27.6.2018 | KURSEONG DEV. BLOCK AND KURSEONG MUNICIPALITY | 13 | Nil. | 9 | Wall cracked/protection wall damaged. | Tarpaulin-40 issued. |
| 8. | 29.6.2018 | KURSEONG MUNICIPALITY. | 32 | Nil | 13 | Nil. | Tarpaulin 25 issued. |
| JULY 2018 | | | | | | | |
| 9. | 30.6.2018 to 02.07.2018 | KURSEONG MUNICIPALITY MATIGARA DEV. BLOCK | 45 | Nil | 8 | Nil. | |
| 10. | 03.7.2018 | PHASIDEWA BLOCK | 150. | NIL | 25 | -Kuccha Road Damaged At Jalash NijamtaraGoshpukur And Phasidewa G.P | |
| 11. | | DARJEELING PULBAZAR DEV.BLOCK. | 54 | | 12 | Nil | |

| | | | | | | | |
|-----|--|--|------|-----|-----|---|--|
| 12. | 4. 07. 2018 to 5.07.2018 | KHORIBARI AND PHASIDEWA BLOCK | 7548 | 1 | 201 | Rajmati road , Kuri Basti road , Ambaline bagha jot culvert damaged- Buraganj G.P- Khoribari | |
| 13. | 05.07.2018 | DARJEELING PULBAZAR DEV.BLOCK KURSEONG MUNICIPALITY | 54 | Nil | 13 | | |
| 14. | 08.07.2018 | JOEBUNGLOW SUKHIAPOKHRI DEV.B LOCK. | 7 | 2 | | | |
| 15. | 09.07.2018 | DARJ-PUL DEV.BLOCK | 113 | 2 | 23 | | |
| 16. | | KURSEONG MUNICIPALITY | 30 | Nil | 7 | | |
| 17. | 10.07.2018 | DARJEELING MUNICIPALITY | 7 | | 2 | Retaining Wall damaged. | |
| 18. | 12.07.2018 | KURSEONG MUNICIPALITY | 45 | | 08 | Protection wall fully damaged. | |
| 19. | 13.07.2018 | JOEBUNGLOW-SUKHIAPOKHRI DEV.BLOCK | 3 | | 1 | | |
| 20. | 15.07.2018 | KURSEONG MUNICIPALITY DARJ-PULBAZAR DEV.BLOCK | 79 | | 18 | | |
| 21. | 16.07.2018 | DARJ. PULBAZAAR BLOCK | 32 | | 7 | | |
| 22. | 17.07.2018 | KURSEONG MUNICIPALITY | 36 | | 8 | | |
| 23. | 18.07.2018 | DARJ-PULBAZAR DEV.BLOCK | 23 | | 5 | | Tarpaulin-5 Special GR(rice)- 192 Kgs. |
| 24. | 19 & 20.07.2018 | DARJ-PULBAZAR DEV.BLOCK | 5 | 1 | | | Tarpaulin-05 Special G.R. 192 Kgs. |
| 25. | 21.07.2018 &22.07.2018 | KURSEONG MUNICIPALITY | 60 | | 14 | | Tarpaulin-42 nos. |
| 26. | 23.07.2018 23/07.2018 23.07.2018 | DARJEELING MUNICIPALITY DARJ-PULBAZAR DEV.BLOCK KURSEONG MUNICIPALITY | 83 | | 21 | Retaining wall damaged. | Tarpaulin – 02 pcs .issued. Tarpaulin-6 Pcs. Tarpaulin-40 |

| | | | | | | | |
|--------------------|----------------|---|---|---|----|---|---|
| | | | | | | | pcs. |
| 27. | 25.07.2018 | KURSEONG MUNICIPALITY | 30 | | 7 | | Tarpaulin 20 pcs. issued. |
| 28. | 26.7.2018 | DARJEELING PULBAZAR DEV.BLOCK | 2 | | 1 | | Tarpaulin-02 Pcs. issued |
| 29. | 28.7.2018 | KURSEONG MUNICIPALITY SUKHIA POKHARI JOREBUNGLOW BLOCK DARJ.PULBAZAR BLOCK KURSEONG DEV. BLOCK | 117/-/1 (due to lightening in Kurseong Block) | 1 | 29 | | Tarpaulin 49 pcs. issued |
| 30. | 31.7.2018 | KURSEONG , DARJEELING PULBAZAAR BLOCK | 109 | | 21 | Jeep able road damaged from Banjara Dara to Kuntar at Sittong | 46 pcs.of tarpaulin issued Rescued 10 (Ten) persons by Kurseong Dev. Block |
| AUGUST 2018 | | | | | | | |
| 31. | 01.8.2018 | KURSEONG DEV. BLOCK. | 5 | | | NH-55 Blocked due to landslide at 14 th Mile Road | Tar-03 pcs. distributed |
| 32. | 2.08.2018 | MIRIK AND BIJANBARI BLOCK | 64 | 3 | 12 | | Tarpaulin -22 DM Kit – 1 and other relief materials |
| 33. | 03.8.2018 | DJ. PULBAZAR DEV.BLOCK AND KURSEONG MUNICIPALITY | 101 | | 12 | | Tarpaulin -29 Pcs. issued. |
| 34. | 07.8.2018 | DARJEELING PUL BAZAR DEV. BLOCK. | 9 | | 2 | | Tarpaulin -02 pcs issued from G.P. |
| 35. | 08.8.2018 | DARJEELING PUL BAZAR DEV.BLOCK. | 14 | | 4 | | Tarpaulin – 04 pcs. Issued. |
| 36. | 09.8.2018 | DJ. PUL BAZAR DEV. BLOCK & KURSEONG DEV. BLOCK. | 10 | | 3 | | Tarpaulin -08 Pcs |
| 37. | 11 & 12.8.2018 | KURSEONG MUNICIPALITY | 35 | 3 | 4 | | Tarpaulin-27 Pcs. |

| | | | | | | | |
|-----|------------------|---|-------|------|------|---|------------------------------------|
| | | | | | | | issued. |
| 38. | 13.8.2018 | KURSEONG DEV.BLOCK AND DJ.- PULBAZAR DEV. BLOCK. | 16 | | 4 | NH 55 Affected due to falling boulders | Tarpaulin- 04 pcs issued. |
| 39. | 14 to 16.08.2018 | DARJ-PULBAZAR DEV.BLOCK. | 14 | | 3 | | Tarpaulin- 03pcs issued. |
| 40. | 17.8.2018 | DARJEELING PULBAZAR DEV. BLOCK | 20 | | 6 | | Tarpaulin – 06 pcs issued. |
| 41. | 22.8.2018 | DARJEELING PULBAZAR DEV. BLOCK AND KURSEONG MUNICIPALITY | 81 | Nil. | 18 | | Tarpaulin- 36 pcs. issued. |
| 42. | 23.8.2018 | KURSEONG | 42 | Nil. | 9 | NH 55 disrupted at 14 Mile | 22pcs of tarpaulin issued. |
| 43. | 27 & 28.8.2018 | KURSEONG | 60 | | 12 | Nil. | 40 Pcs of tarpaulin issued. |
| 44. | 29.8.2018 | KURSEONG DEV. BLOCK. | 5/-/5 | | Nil. | A small bridge made of bamboo collapsed. | Injured admitted to hospital |
| 45. | 31.8.2018 | DJ.PULBAZAR DEV. BLOCK. | 147 | | 38 | Nil. | 196 Pcs of tarpaulin Issued. |
| 46. | 23.8.2018 | KURSEONG | 42 | Nil. | 9 | NH 55 disrupted at 14 Mile | 22pcs of tarpaulin issued. |
| 47. | 27 & 28.8.2018 | KURSEONG | 60 | | 12 | Nil. | 40 Pcs of tarpaulin issued. |
| 48. | 29.8.2018 | KURSEONG DEV. BLOCK. | 5/-/5 | | Nil. | A small bridge made of bamboo collapsed. | Injured admitted to hospital |
| 49. | 31.8.2018 | DJ.PULBAZAR DEV. BLOCK. | 147 | | 38 | Nil. | 196 Pcs of tarpaulin Issued. |
| 50. | 29.8.2018 | KURSEONG DEV. BLOCK. | 5/-/5 | | Nil. | A small bridge made of bamboo collapsed. | Injured admitted to hospital |

| SEPTEMBER 2018 | | | | | | | |
|----------------|---------------------------------|---|----------|---|------|--|--|
| 51. | 02.9.2018 | SUKHIA POKHARI JOBUNGLOW BLOCK AND MIRIK DEV. BLOCK. | 38 | 7 | Nil. | | Tarpaulin 14 pcs. Issued by |
| 52. | 06 & 09.09.2018. | DJ. PULBAZAR DEV. BLOCK KURSEONG DEV.BLOCK PHASIDEWA DEV. BLOCK MATIGARA DEV. BLOCK | 7136/1/3 | 2 | 4 | One private school and PMGSY road affected in Kurseong Block | Tar-66, & dry food distributed & residents were shifted Safe evacuated conducted and injured admitted to hospital |
| 53. | 10 th to 11th.9.2018 | MATIGARA DEV. BLOCK DJ.PULBAZAR DEV. BLOCK. KURSEONG DEV. BLOCK KURSEONG MUNICIPALITY. | 458 | | 29 | PMGSY road damaged | 59 Tarpaulin issued, Chira 16.70 qtls & Gur 3.25 qt |
| 54. | 13.9.2018 | MIRIK DEV.BLOCK DJ. PULBAZAR DEV. BLOCK. | 40 | 1 | 9 | | 13 pcs of tarpaulin issued. |
| 55. | 17.9.2018 | DARJEELING PULBAZAR DEV. BLOCK. | 20 | | 5 | | 05 pcs of Tarpaulin issued. |
| 56. | 24.9.2018 | DARJ-PULBAZAR DEV. BLOCK. (tree falling) | 15 | 4 | | | Tarpaulin- 15, and other relief materials issued |
| 57. | 26.9.2018 | MIRIK MUNICIPALITY | 5 | 1 | | | Tarpaulin-04 issued. |
| OCTOBER 2018 | | | | | | | |
| 58. | 28.10.2018 | KURSEONG MUNICIPALITY | 1 | 1 | | | Safely rescued |
| 59. | 04.11.2018 | KURSEONG BLOCK | 19 | 2 | 2 | | Spl G.R 108 Kr Rice Tarpaulin – 8 issues and other Relief Materials issued |

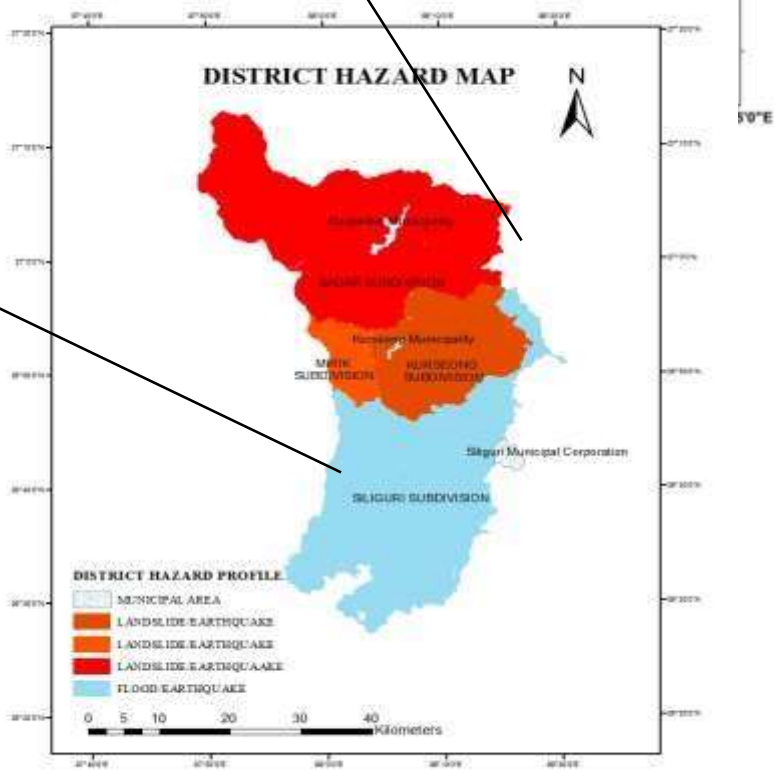
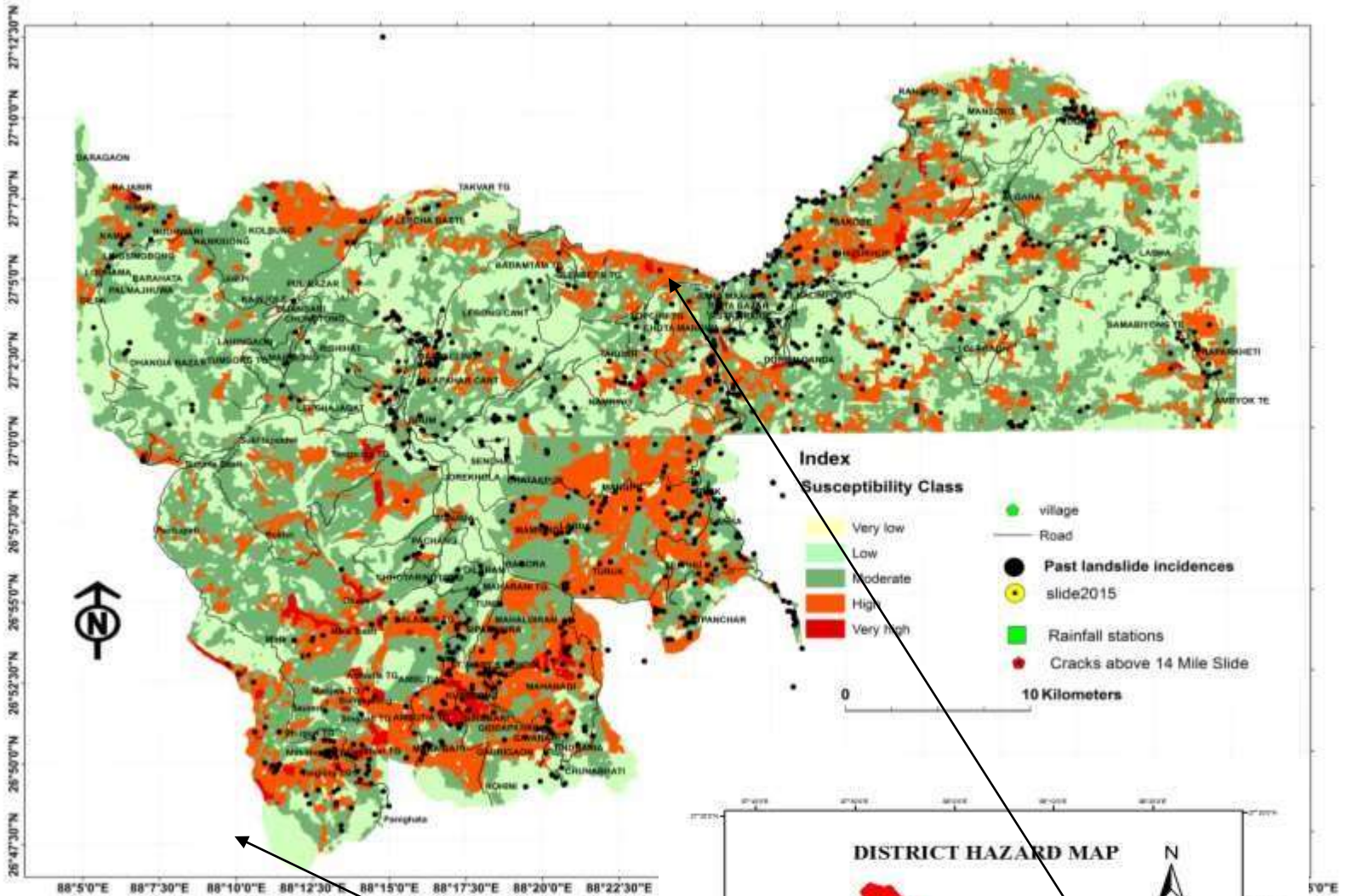
| Date | 2.4 INVENTORY OF PAST DISASTERS | |
|------------|---|---|
| 10.08.2017 | Kharihari block, phasidewa block, | Reported damages to infrastructures, public property and agricultural crops |
| 11.08.2017 | Matigara block | |
| 12.08.2017 | Matigara block | |
| 14.08.2017 | Matigara block | |
| 13.08.2017 | Phansidewa block | |
| 16.08.2017 | Phansidewa block | |
| 17.08.2017 | Phansidewa block | |
| 18.08.2017 | Phansidewa block | |
| 19.08.2017 | Naxalbari block | |
| 20.08.2017 | Naxalbari block | |
| Date | Reported Areas Affected By Landslide In 2017 | People Affected |
| 12.08.2017 | Khopi dara, Kalley Valley T.E, Ghoom Km Busty, Rangeroon T.E, 14 th Mile, M.Hope T.E, Chamong, Mim Kalu Kamam & Pembung, Moonda Bhir Kaman, Rangmook T.E, Nayabusty, 8 th Mile, Marrybong, Pembung, Marrybong T.E, Aloobari Rai Gawn, Jorebunglow Sukhiapokhari Dev. Block. | 291 |
| 12.08.2017 | Darjeeling Municipality (Eleysee Rd, Ging, Rahul Niwas Kutchery Rd, Convent Road, Jowas Busty, Anutri Resort Batasia, Muldara) | 1 casualty, 3 houses damaged, public road washed away |
| 12.08.2017 | Kurseong Dev. Block | 72 |
| 13.08.2017 | Kurseong Dev. Block | nil |
| 14.08.2017 | Kurseong Dev. Block | - |
| 27.08.2017 | Aloobari, Chota Pubung & Mim T.E, Jorebunglow Sukhiapokhari Dev. Block. | 12 |
| 28.08.2017 | Samripani T.E, Jorebunglow Sukhiapokhari Dev. Block. | 14 |

| | | |
|---------------------------------|--|---|
| 11.09.2017 | Rajavir & Sirikhola, Sirikhola Daragaon GP- Darjeeling Pulbazaar Block. | 243 |
| 18.09. 2017 | Nayanore and Kaijalia GP - Darjeeling Pulbazaar Block. | 23 |
| 20.09.2017 | Nayanore, Kaijalia, Chongtong and Mazuwa GP – Darjeeling Pulbazaar Block. | 52 |
| 1968 & 1980 | Landslide & Flashflood | |
| 1998,99,2000, 2006,2007,2008 | Landslide | Pulbazaar Block |
| 2008 | Landslide | Kurseong, Mirik Municipality |
| 2009 | Land-slide/ cyclonic „Aila“ | Darjeeling, Darjeeling Pulbazaar, Sukhia, Rangli Rangliot, Kurseong, Mirik Blocks and Municipalities |
| | Flash Flood | Mechi, Bataria, Mahismari, Maniram, Champasari, Siliguri Subdivision |
| 2010 | Landslide | Kurseong Block |
| 2011 | Earthquake/ Bridge Collapse | Darjeeling, Kurseong and Siliguri Pulbazaar |
| 2012 | Landslide | Sukhia Jorebunglow |
| 2013,15 | | Pulbazaaar, Kurseong, Sukhia, Takdah, Mirik Block |
| 2016 | Building Collapse | Butcher Busty, Darjeeling Municipality |

On account of the disastrous history and studies carried out by Geological Survey of India, the hazardous profile of Darjeeling district is pertinent for a prepared plan to be chalked out. The GSI study reveals that the hills of Darjeeling District are highly rugged and under constant active denudation process. **Major Himalayan tectonic elements namely Main Boundary Thrust (MBT) and Main Central Thrust (MCT) traverse the southern parts of the area.** Several earthquakes ranging in magnitudes between 4.0 and 6.0 were reported in the recent past.

Geologically, the Daling rocks and Damuda rocks are susceptible to landslides since these are immature weak rocks. The amount of rainfall plays a very important role in causing instability of slopes. A very high intensity of rainfall within a short span of time is often common in Darjeeling hill areas. In respect of landslide hazards, the duration of rainfall is very important. Long duration along with heavy down pour may cause deeper infiltration and overland flow, which ultimately may result into the occurrence of landslides on weaker slopes. In the Darjeeling Himalaya; most of the landslides are the result of subsequent rainfall effects.

The plain region of the district is prone to lightening, thunder, hailstorm, cyclonic storm, flash flooding, water logging, fire and road accidents. The monsoon season brings havoc to the region as low lying areas are often inundated by the overflowing rivers namely Mahananda, Chenga Manja, Maitia, Buri, Mechi and Balsun. Fire accidents are also reported to be very frequent as maximum of the inhabitant reside in thatched houses, which is observed to occur mostly in the dry season.



Source: Geological Survey of India

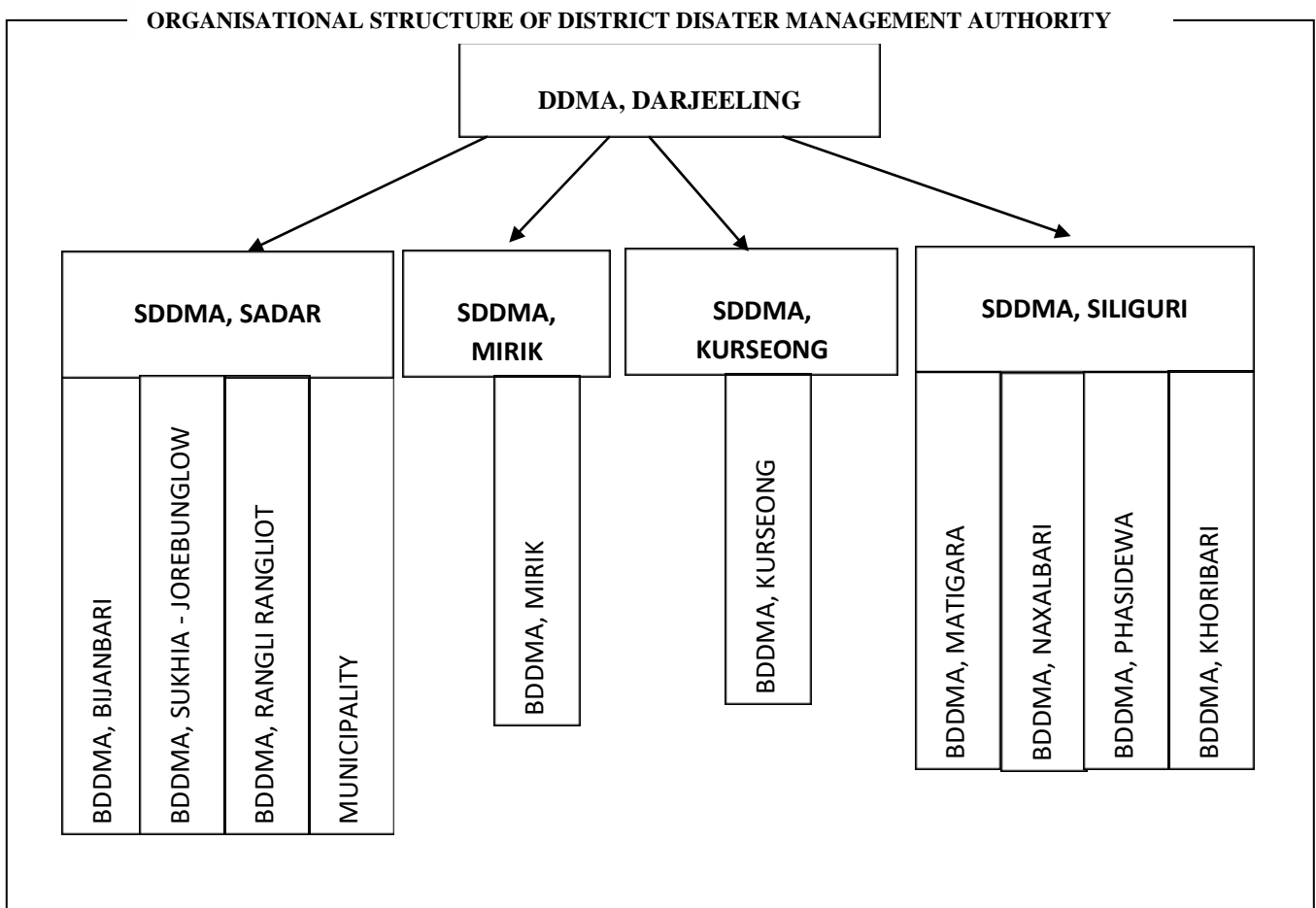
2.5 On the basis of prevailing hazards in the District the following chart has been prepared to assess the existing vulnerability, risk and coping capacity in the district.

| Hazard Vulnerability Risk Capacity Assessment (HVRCA) | | Darjeeling Pulbazaar Subdivision | Mirik Subdivision | Kurseong Subdivision | Siliguri Subdivision | |
|---|--|---|-------------------------------------|----------------------|--|------------|
| Hazards | Landslides | | | | | |
| | Fire | | | | | |
| | Earthquakes | | | | | |
| | Infrastructural Collapse | | | | | |
| | Flood | | | | | |
| | Epidemic/Pandemic | | | | | |
| | Vulnerability | Inhabited Villages and Towns | 114 and 9 | 86 and 3 | | 313 and 15 |
| Settlement pattern | | Compact Urban areas with G+3 buildings, road expansion without proper analytical study, hospitals not retrofitted, blocked drainage channels, improper sewage systems in rural areas, residences at steep slope gradient. | | | Occupancy of Flood zones, Compact built ups in M.C, tangled wires, thatched structures in rural areas, etc | |
| Settlement location | | Settlements at steep slopes (> 35°), unplanned slope cutting, buildings along the major drainage channels. | | | Erosional zones of river beds, dense network of HT wires. | |
| Preventive measures | | Collective efforts undertaken before the monsoon at some selective places. Construction of retention walls at identified vulnerable zone, evacuating high risk areas etc | | | Constructions of embankments. | |
| Insurance coverage | | Not aware | | | | |
| | | 2011 census data | | | | |
| Risk | People | *Senior Citizen | 89180 persons (65 years and above) | | | |
| | | Children | 27172 | 3902 | 8525 | 86933 |
| | | Women | 155491 | 22980 | 47317 | 331107 |
| | | Disabled | 40136 (male=21826 + female = 18310) | | | |
| | | Total pop | 310576 | 46374 | 94347 | 676574 |
| | | *Including the then Kalimpong (subdivision) district | | | | |
| Property | Construction byelaws | Numerous buildings beyond acceptable limit. The West Bengal Municipal Building Rules state that buildings on inclinations of more than 30 degrees and /or within 200 meters of boundary of a sinking zone are in potential danger from landslides. Study reveals that areas like Dungra, Pulbazaar, Lebong etc have buildings on >30 slope. | | | | |
| | Buildings lacking adequate drainage system | Both in rural and urban areas many residential areas drainage channels do not reach the main drains. | | | | |

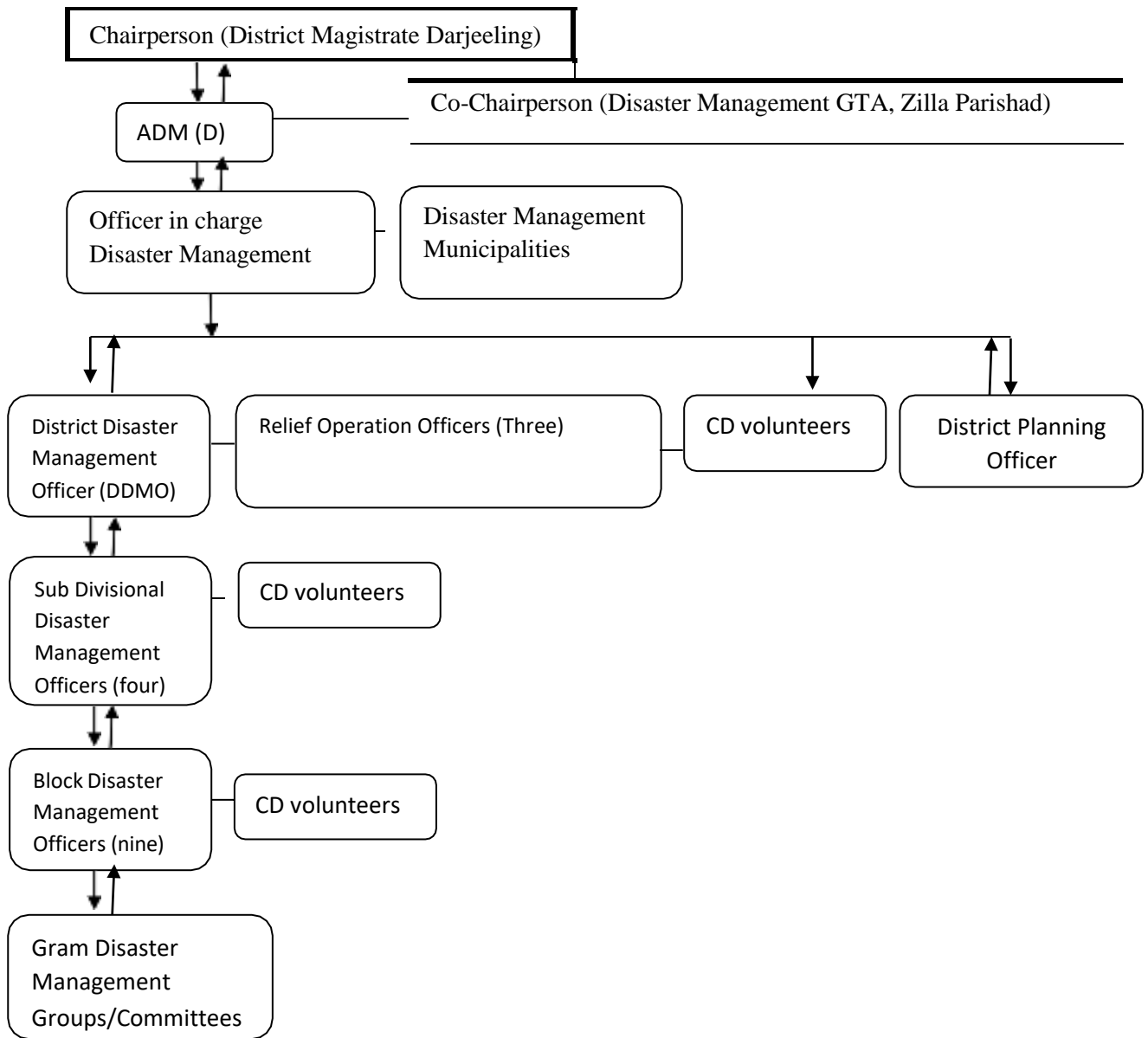
| | | | | | |
|------------------------|---|---|-----|-----|---------------------------------|
| Coping Capacity | Retrofication of Buildings (Specific to Earthquake) | Nil | Nil | Nil | Nil |
| | Precise Warning System | Daily Weather forecast from IMD , | | | |
| | Set up of Control Room | Control room at DDMA, Police Stations, Fire Department during monsoon season at each block/subdivision and district HQ. | | | |
| | Availability/Accessibility of Emergency Equipments | Prepared and Listed at each block/subdivisions (Annexure II) | | | |
| | Emergency Evacuation/ Action Plan | Identified vulnerable locations, shelter points at each block, the alternate paths to be taken, the open grounds to serve as helipads, Telecommunication plan to be charted out, important contacts listed out. | | | |
| | Compliance to building bye laws/policies | Very low | | | |
| | Trainings / Mock Drills | Earthquake/Fire specific at relevant time periods | | | Flood/Earthquake/ fire specific |
| | Skilled Human Resource | Listed in annexure for each blocks/district HQ | | | |
| | Infrastructural Resource | Temporary Relief Shelters/hospitals/helipads block wise (Annexure II) | | | |
| | Financial Resource | HB Grants/Contingency Funds/State Disaster Relief Fund | | | |
| | Provision of Essentials | Arrangemnt of Special G.R (Rice), Normal G.R, Etc to the needy and affected population | | | |

CHAPTER III
INSTITUTIONAL ARRANGEMENTS FOR DISTRICT DISASTER
MANAGEMENT

3.1 The Disaster Management Act 2005 section 25 provides for the constitution of District Disaster Management Authority for every district of a state. The District Magistrate heads the authority as chairperson besides an elected representative of the local authority as Co – Chairperson. Further, other members of this authority include the Chief Executive Officer of the District Authority, Superintendent of Police, Chief Medical Officer of the District and the two district level officers are designated by the State Government



3.2. FUNCTIONAL FLOW AND HIERARCHICAL STRUCTURE OF AUTHORITY AND COMMITTEE



3.3 The District Authority is responsible for planning, coordination and implementation of disaster management and to take such measures for disaster management as provided in the guidelines. The District Authority also has the power to examine the construction in any area in the district to enforce the safety standards and also to arrange for relief measures and respond to the disaster at the district level.

As per the Disaster Management Act 2005 the District Authority shall act as the district planning, coordinating and implementing body for disaster management and take all measures for the purposes of

disaster management in the district in accordance with the guidelines laid down by the National Authority and the State Authority.

- Prepare a disaster management plan including district response plan; coordinate and monitor the implementation of the National Policy, State Policy, National Policy, National Plan and District Plan; ensure that the areas in the district vulnerable to disasters are identified and measures for the prevention of disasters and the mitigation of its effects are undertaken by the departments of the Government at the district level as well as by the local authorities; ensure that the guidelines for prevention of disasters, mitigation of its effects, preparedness and response measures as laid down by the National Authority and the State Authority are followed by all departments of the Government at the district level and the local authorities in the district; give directions to different authorities at the district level and the local authorities to take such measures for the prevention or mitigation of disasters as may be necessary,
- Lay down guidelines for preventions of disaster management plans by the department of the government at the districts level and the local authorities in the district
- Monitor the implementation of disaster management plans prepared by the Departments at the district level,
- Lay down guidelines to be followed by the departments of the Government at the district level for the purposes of integration of measures for prevention of disasters and mitigation in their development plans and projects and provide necessary technical assistance thereof,
- Review the state of capabilities for responding to any disaster or threatening disaster situation in the district and give directions to the relevant departments or authorities at the district level for their up gradation as may be necessary,
- Review the preparedness measures and give directions to the concerned departments at the district level or other concerned authorities where necessary for bringing the preparedness measures to the levels required for responding effectively to any disaster or threatening disaster situation,
- Organize and coordinate specialized training programs for different levels of officers, employees and voluntary rescue workers in the district,
- Facilitate community training and awareness programs for prevention of disaster or mitigation with the support of local authorities, governmental and non-governmental organizations,
 - Set up, maintain, review an upgrade the mechanism for early warnings and dissemination of proper information to public,
 - Prepare, review and update district level response plan and guidelines,
 - Coordinate response to any threatening disaster situation or disaster,

- Ensure that the departments of the government at the district level and the local authorities prepare their response plans in accordance with the district response plan,
- Lay down guidelines for, or give direction to the concerned Department of the Government at the district level or nay other authorities within the local limits of the district to take measures to respond effectively to nay threatening disaster situation or disaster,
- Advise, assist and coordinate the activities of the departments of the Government at the district, statutory bodies and other governmental and non-governmental organizations in the district engaged in the disaster management,
- Coordinate with, and give guidelines to, local authorities in the district to ensure that measures for the prevention or mitigation of threatening disaster situation or disaster in the district are carried out promptly and effectively,
- Provide necessary technical assistance or give advice to the local authorities in the district for carrying out their functions,
- Review development plans prepared by the Departments of the Government at the district level, statutory authorities or local authorities with a view to make necessary provisions therein for prevention of disaster or mitigation,
- Examine the construction in any area in the district and id it is of the opinion that the standards for the prevention of disaster or mitigation laid down for such construction is not being or has not been followed, may direct the concerned authority to take such actions as may be necessary to secure compliance of such standards,
- Identify buildings and places which could, in the event of any threatening disaster situation or disaster, be used as relief centers or camps and make arrangements for water supply and sanitation in such buildings or places,
- Establish stockpiles of relief and rescue materials or ensure preparedness to make such available at a short notice,
- Provide information to the state Authority relating to different aspects of disaster management,
- Encourage the involvement of non-governmental organizations and voluntary social- welfare institutions working at the grassroots level in the district for disaster management,
- Ensure communication systems are in order and the disaster management drills are carried out periodically,
- Perform such other functions as the State Government or State Authority may assign to it or as it deems necessary for disaster management in the district.

34 For strengthening DDMA Darjeeling, proposals for setting up of the followings are planned with their detailed functions at district level:

- 1) Establishment of well-equipped Emergency Operating Centers with trained taskforce
- 2) Incident Response System with IRT at district/subdivision/block level
- 3) Disaster Management Team including a web of engineers, scholars, GIS specialist, GSI personal
- 4) Upgradation of Search and Rescue Operation Equipments
- 5) Annual Calender of Traings and mock Exercise

CHAPTER IV
PREVENTIVE MITIGATION MEASURES

4.1 Prevention Measures adopted at District Level, block/municipality/line department wise:

| Division | Earthquake , Landslide , Flood(Flash Flooding/urban Flooding), Fire |
|---|---|
| Bijanbari Block | <ul style="list-style-type: none"> - Identification of vulnerable areas GP wise - Warning message through SMS network Periodical trainings - 8 nos. of Irrigation Scheme at Bijanbari Block. Flood protective embankment measures at Lodhoma have been proposed and forwarded to Lakothi by Irrigation Department , G.T.A |
| Rangli Rangliot Block | <ul style="list-style-type: none"> - All the G.Ps have been instructed to give wide publicity of Heavy Rain fall, Landslide & other kind of natural calamities on receiving of information from any sources. Instruction for liaison and coordination among all have been given - Educate the common people, on “Disaster Management, with special attention to the vulnerable section of the society - Defining political commitment with planning. - Awareness Programme to be created at grass root levels. This is done mainly through <i>sansad</i>, and seminars. Social forestry programs. - Block Disaster management Committee 3 nos. of Irrigation Scheme at Takdah Block are partially functioning |
| Jorebunglow Sukhia Block | <ul style="list-style-type: none"> - Follow Up of Trainings (NSSP) and Disaster Risk Management Program - Mitigation Strategy (Short and Long Term)- Annexure - 5 (Five) nos. of Irrigation Scheme at Sukhia Block. |
| Mirik Municipality and Block | <ul style="list-style-type: none"> - Embankments viz. Samendu, Guhay Khola Lohagarh T.E, Dudhy Balasan River at Panigaata Bazar, and Dudhy Malabasey <i>Busty</i> for containing the river. |
| Kurseong Municipality/ subdivision/ block | <ul style="list-style-type: none"> - Deployment of <i>Khalasis</i> by irrigation dept.” for the periodic inspection of embankments, channels, bridges, culverts, overflow channels - Periodical Check on Dam water level: There are no such Dams in Kurseong Sub-Division; however the Dam of Mirik Lake is being now looked by the Mirik Municipality which has the keys of the weir. List of embankments (Annexure 2.7) - Constant monitoring of the agricultural situation, keeping liaison with the Block Level Officers and the progressive farmers at different corners by agriculture dept. - For warning system: loudhailer /mike with battery will be kept at every OP/PP/TOP/IC including Kurseong P/S for warning system by dept. of Police |
| Matigara Block | <ul style="list-style-type: none"> - Regular Cleaning of drainage system, periodical check and Repair Embankments, Strengthen the vulnerable structures |
| Kharibari Block | <ul style="list-style-type: none"> - Regular cleaning of drainage system, periodical check & Repair of Embankments and canals and strengthen the vulnerable structures |

4.2. District Mitigation Projects under the following national project head:

1. **National Earthquake Risk Mitigation Project (NERMP)**

- Retrofitting of major life line buildings at each block/subdivision/municipality
- Checking the strict compliance to basic building codes as per the West Bengal Building Codes 2007 for municipal corporations and National Building Code 2005
- Mega mock drill at the district level by SDRF,NDRF and district civil defence volunteer
- Awareness campaign involving all the stakeholders, NGOs, line departments and community participation

2. **Flood Risk Mitigation Project**

- Mapping and preparation of Flood Susceptibility Model using GIS
- Measures to relocate the habitation of vulnerable areas
- Adopting flood proofing measures like Dams, embankments, channels, levees etc.
- Check on constructions at vulnerable areas, clearing the river path during monsoon.

3. **National Landslide Risk Mitigation Project (NLRMP)**

- Preparation of Landslide Mitigation and Detailed Project Report on an area most vulnerable to landslides. DPR of Chibo Pasiyor in Kalimpong is being prepared by IIT Kharagpur. Thereafter DPR of other vulnerable areas in the Darjeeling hills will be prepared accordingly.
- Study on Early warning system for Landslide under the Landslip Project, Kings College London and British Geological Survey, UK.
- Identification of vulnerable spots and checking the function of drainage system.

4.3. **Preventive Guidelines of NDMA for health emergencies like Pandemic of COVID -19**

- Sensitization Trainings for first responders especially on basics of dealing with a biological emergency
- Extensive coverage on social media, print and electronic media on do's and don't's issued by MoHFW
- Conduct Joint review meeting on situation awareness
- Promote advisories on travel, hygiene, avoiding crowd contact, quarantine of people arriving from countries, usage of personal protective equipment (masks, usage of hand sanitizers), and isolation of patients
- Identify and enhance capacities of isolation facilities in all districts
- avoid spread of fake news, advisories, rumors and unnecessary information through proper media management
- Provision of all essentials to affected people (especially migrants) in case of lockdown
- Hold Coordination meetings with credible NGOs and other Civil Society Organizations in order to see that community cooperation is enhanced.

CHAPTER V
DISTRICT PREPAREDNESS MEASURES

5.1. Stakeholders Identified in Disaster Response

| Sl. No. | Stakeholders/ Department | Response work |
|---------|---|---|
| 1. | District Administration Department of Disaster Management Darjeeling, Government of West Bengal | Activating CD volunteers at the affected site, and distribution of relief items, and making necessary arrangement for the affected community |
| 2. | State Government Department of Disaster Management, Nabanna, Govt. of West Bengal | Additional relief and assistance to the district by State Relief Commissioner, WBDMD, Nabanna |
| 3. | District Intelligence Branch, Police Department. | Activation of response plan, providing security, immediate inquiry and record death, coordinating with military personal etc. Contact persons of important officers to be contacted at the times of disasters R.I Darjeeling will maintain liaison with District Management Squad (SDRF) of Dabgam (SAP) to render assistance at the times of disaster. |
| 4. | GS (Internal Security) HQ 33 Corps (Sukna) PIN 908533, c/o 99 APO. BSF, North Bengal Frontier, PO Kadamtala | Immediate response/assistance during natural calamity. Flood Relief responsibility, North Bengal and the contact details of the respective HQs Contact details of BSF team, North Bengal Frontier, Kadamtala |
| 5. | Health and Welfare Chief Medical Health Office, Darjeeling, Government of West Bengal | Activation of department response plan, making services of all doctors, nurses, medical kit available to the district magistrate at the time of emergency disaster event. |
| 6. | Food Resources Office of the Sub Divisional Controller, Food & Supplies, Old Kutchery Road Darjeeling. | Will issue the necessary supplies after assessment of the requirement at the affected sites. Food supplies in the region of Darjeeling Sub Division by Sub Divisional Controller of Food and Supplies, Darjeeling. The Chief Inspector of Food and Supplies, Darjeeling will activate the pre identified M.R Dealers located at vulnerable points in consultation with the Block Development Officers. Necessary arrangement will be made to issue advance stock of food grains including K. Oil as rolling reserve at the identified M.R Shops to run the PDS in the event of dislocation of communication due to natural calamity |

5.2. Team Formation

| Team Division | Early Warning/Preparedness | Search & Rescue | Evacuation | Damage & loss Assessment |
|------------------|---|--|---|---|
| Darjeeling Dist. | IMD, Irrigation and Water department, Area Cyclonic Warning Center, Alipore, Kolkata | Civil defence volunteers, NDRF, SDRF, Police, locals, H.M.I team | Department of Disaster Management, Police, Army personnel | Department of Disaster Management, Planning Department, etc |
| | The Zonal SDPOs / Dy SPs and Circle Inspectors will hold meetings with BDOs prior to the onset of Monsoon season to identify flood/landslide prone areas, shelter, places for storage of food materials. The said officers of the District Police and the District Police Control Room will inform all the units regarding the weather forecast and water levels of rivers etc. Contacts of important officers District Control Room is already functioning at Wireless Office Building, adjacent to Sadar Police Station, Darjeeling , DDMA Control Room | GS (Internal Security) HQ 33 Corps (Sukna) PIN 908533, c/o 99 APO: Immediate response/assistance during natural calamity. Flood Relief responsibility, North Bengal and the contact details of the respective HQs District/Block Civil Defence Volunteers. | | District/Sub Division/Block/ Municipality/ Panchayat Administration Department of Disaster Management Darjeeling, Government of West Bengal |

5.3 District Incident Response System (IRS)

National Disaster Management Authority (NDMA) under section 6 of the DM Act 2005 necessitates the formation of Incident Response System (IRS) whereby each district is directed to form a team involving all the members from all the hierarchical administrative division in coordination with district line departments. It will be known as Incident Response Team (IRT) and will be formed at each block subdivision and district level. As per the magnitude of the calamity, the IRT will be activated. 1 Incident Response Team – Subdivision and block Level (Annexure II)

| District IRT | Roles and Responsibilities |
|-----------------------------------|---|
| Incident Commander (IC) | The IC being the over all in charge for the management of onsite response to any incident, s/he will obtain information, identify priorities and activate IRT, orient incident action plan, ensure systematic monitoring, coordination among different sections. |
| Deputy Incident Commander (DIC) | Perform as supporting commanding officer of the IC |
| Safety Officer | S/he will ensure the safety of responders and to anticipate hazardous /unsafe situations & review it regularly. |
| Information Officer | Prepare and release information to the media about incident with the approval of IC, jot down the decisions taken and direction issued and support IC for planning and coordinate with IMD and collect all weather information and disseminate to all concern. |
| Liaison Officer | S/he is the focal point of contact for all line departments, agencies, PRIs, ULBS participating in response. |
| Chief of Operation Section | S/he is responsible for directing only the required tactical actions to meet incident objectives. Perform such other duties as assigned by the IC |
| Chief of Planning Section | S/He is responsible for collection, evaluation and display of incident information, maintaining and tracking resources, preparing the Incident Action Plan (IAP). Will assess the requirement of additional resources, propose from where it can be mobilized and keep IC informed. This section also prepares the demobilization plan |
| Chief of Logistic Section | S/He is responsible for providing back end services and other logistic support like communication, food, medical supplies, shelter and other facilities to the affected communities and responders. Necessary coordination will be made with finance department to ensure availability of logistics |
| Chief of Finance & Administration | S/He is responsible for managing all financial aspects of response management. The section will ensure quick and effective procurement by maintaining the proper procedure and need to keep all records of procured items. S/he will also ensure scrutiny of cost involved and examine records of procured items. Perform such other duties as assign by IC |

5.4 Protocol for availing resources/services from other agencies

As per the DM Act 2005 Section 65, if the District Authority or any officer as may authorized by it in this behalf that any resource, person, premises, vehicle are needed ,

- (a) Such authority may by order in writing requisition such resources or premises or such vehicle as the case may be and may make such further orders as may appear to it to be necessary or expedient in connection with the requisitioning.
- (b) Whenever any such resources, services, premises or vehicle is requisitioned under sub section 1, the period of such requisition shall not extent beyond the period for which such resource, premises, or vehicle is required for any of the purpose mentioned in sub section.
- (c) Compensation payable for the requisition of services/ resources/premises as per the Section 66 of DM Act 2005.

5.5. Check and certification of equipment in stores

| Details of Disaster Management Equipment at District Head Quarter purchased during 2017 | | |
|---|--|----------------------------------|
| Supplier: M/S Sunil Sharma, Govt. Contractor, General Order Supplier, Chandmari. Darj | | |
| Specific Use: Relief, Search& Rescue Operation. | | |
| Manufacturer: PEDZEL | | Date of Procurement : 21.03.2017 |
| Sl. No. | Name of equipment | Quantity |
| 1. | Vizor for Helmet | 1 |
| 2. | Hand Gloves | 1 |
| 3. | Full Body Harness | 1 |
| 4. | Full body Harness (Climbing) | 1 |
| 5. | Dig Descender | 1 |
| 6. | Decender | 1 |
| 7. | Ascension-Right | 1 |
| 8. | Ascension-Left | 1 |
| 9. | Footape | 1 |
| 10. | Rope Clamp | 1 |
| 11. | Fall Arrester | 1 |
| 12. | Fall Arrester Len Yard Mobile Fall Arrester Rescue | 1 |
| 13. | Lanyard Progression | 1 |
| 14. | Web Sling Webbing Flat Sling | 4 |
| 15. | Anchor Sling | 2 |
| 16. | Connector | 4 |
| 17. | Connector | 5 |
| 18. | Connector | 5 |
| 19. | Connector ADM Trick Lock | 1 |
| 20. | Swivel | 1 |
| 21. | Rigging Plate for Anchor | 1 |
| 22. | Pully Self Jamming Pulley-L | 1 |
| 23. | Pully Double Pully Small | 1 |
| 24. | Pully simple rescue | 1 |
| 25. | Hauling Kit | 1 |
| 26. | Pully Transport Pully | 1 |
| 27. | Protec (Rope Protector) | 4 |
| 28. | Knife Rescue | 1 |
| 29. | Tool Kit Bag | 3 |
| 30. | Safety Rope 200mm | 2 |
| 31. | Safety Rope 100 mm | 2 |
| 32. | Bolt Cutter | 1 |
| 33. | Chainsaw Concrete | 1 |
| 34. | Extension Cord 30 Mtr. | 2 |
| 35. | Hammer | 8 |
| 36. | Axe | 4 |
| 37. | Hand Mike | 1 |
| 38. | Laser Distance Measure | 1 |
| 39. | Emergency rescue Stretcher | 1 |

Details of Disaster Management (Rescue & Relief) Equipment purchased during 2016
Supplier: M/S Sunil Sharma, Govt. Contractor, General Order Supplier, Chandmari.

Darj

Manufacturer: Dragon/Nishica Date of Procurement : 24.06.2016 and 27.06.2016

| | | |
|-----|-------------------------------|----|
| 40. | Search Light | 6 |
| 41. | Torch Light 5 Cell chargeable | 21 |
| 42. | Search Camera | 1 |
| 43. | Chainsaw | 1 |

5.5 (i) Modern Equipment Loaded In CRVS Station At Darjeeling Headquarter

| Sl. No. | Name of Equipment | Quantity |
|---------|----------------------------------|----------|
| 1 | Extension Ladder | 1 |
| 2 | Megaphone Shoulder sling | 1 |
| 3 | Shovel | 2 |
| 4 | Tendum Pulley | 1 |
| 5 | Florescent Reflective ID Jacket | 20 |
| 6 | Blade frame | 1 |
| 7 | Digging Bar | 2 |
| 8 | Extension Cord for Search Camera | 1 |
| 9 | Spade | 2 |
| 10 | Canvas Stretcher | 3 |
| 11 | Circular Saw | 2 |

5.6. Proposal for the SAR equipment to be reprocessed

| Sl. No. | Equipment | Sukhia | Rangli Rangliot | Kurse ong SDO | Bijan-bari | Mati gara | Khori-bari | Naxal-bari | Phasidewa |
|---------|----------------------------|--------|-----------------|---------------|------------|-----------|------------|------------|-----------|
| 1. | Aluminium Ladder | | | | 1 | | | | |
| 2. | Aluminium Stretcher | | | | 1 | | | | |
| 3. | AnchorRope big | | | | 2 | | | | 10bags |
| 4. | Axe with handle | | | | 5 | | | 10 | 10 |
| 5. | Basket (cane) | | | | | 6 | | 6 | |
| 6. | Bed Sheets | | | | | | | | |
| 7. | Bolt Cutters (Shears) | | | | | | 1 | | |
| 8. | Body Harness | | | 2 | | | | | |
| 9. | Bucket (Big) | | | | | 4 | | 4 | |
| 10 | Bucket (Aluminium) 10 lts. | 5 | | | | | | | |
| 11 | Carbinous Screw | | | | 1 | | | | |
| 12. | Chain Saw-diamond | | | | | | 1 | | |
| 13. | Charger light | | | | 1 | | | | 10 |

| | | | | | | | | | |
|-----|--------------------------------------|----------|--|----|----|---------|----------|--------|--------|
| | big | | | | | | | | |
| 14. | Charger Light small | | | | 1 | | | | |
| 15. | Children's Garment's | | | | | | | | |
| 16. | Climbing Rope | | | | | 50 mts | | 50mts | |
| 17. | Combine Set | | | | 1 | | | | |
| 18. | Discender | | | | 1 | | | | |
| 19. | Electric Generator | | | | | | 1 | | |
| 20. | Extension Cord big (30 mtrs. F- 230) | | | | 1 | | | | |
| 21. | Fork | | | | 5 | | | | |
| 22. | Fiber Helmet | | | | 1 | | | | |
| 23. | Fiber Stretcher | | | 2 | | | | | |
| 24. | Gainti with Handle | | | | 5 | 4 | | | |
| 25. | Gumboot | 4pairs | | 16 | | 4 pairs | 12 pairs | 4pairs | 4pairs |
| 26. | Hammer 10 kg | | | | 2 | | | | |
| 27. | Hammer 5 kg | | | | 2 | | | | |
| 28. | Hand Saw Frame with Blade | | | | 3 | | | | |
| 29. | Harness Set | | | | 1 | | | | |
| 30. | Hack-Saw Frame with blade | | | | | | | | 10 |
| 31. | Helmet | | | | | 4 | | | 7 |
| 32. | Head Light | | | 6 | | | | | |
| 33. | Insulated wire – 2mm thick(copper) | 200 mtr. | | | | | | | |
| 34. | Jacket/Life Jackets | | | 10 | 10 | | | | 10 |
| 35. | Jumper | | | | 1 | | | | |
| 36. | Kerosene Oil | | | | | | | | |
| 37. | Kerosene Stove | | | | | | | | |
| 38. | Kitchen Utensils | | | | | | | | |
| 39. | Lock Cutter | | | | 1 | | | | 10 |
| 40. | Pants & Shirt | | | | | | | | |
| 41. | Power Chain Blade | | | | 1 | | | | |
| 42. | Power Saw | | | | 3 | | | | |
| 43. | Raincoat | 4sets | | | | 4 sets | 12sets | 4sets | 6sets |
| 44. | Rice | | | | | | | | |
| 45. | Rubber Gloves | 2 pairs | | | | | | | |

| | | | | | | | | | |
|-----|---------------------------------------|---|--|---|---|----|---|---|----|
| 46. | Salwars Kultha | | | | | | | | |
| 47. | Saris | | | | | | | | |
| 48. | Saw machine (iron/steel cutter) | | | | | 1 | | 1 | |
| 49. | Seat Harness | | | 4 | | | | | |
| 50. | Search Light | | | 2 | | 3 | 2 | 4 | |
| 51. | Shovel | | | | 5 | 4 | | | 10 |
| 52. | Slippers/Shoe | | | | | | | | |
| 53. | Sickle | | | | 5 | | | | 7 |
| 54. | Siren (Battery operated) | 1 | | | | | | | |
| 55. | Spade | | | | 5 | | | | 10 |
| 56. | Stretcher | | | | | 20 | | 1 | 10 |
| 57. | Sweaters | | | | | | | | |
| 58. | Tarpolin | | | | | | | | |
| 59. | Torch Light(3 cell) | 2 | | | | | | 2 | 10 |
| 60. | Tub | | | | | | | | 10 |
| 61. | Two Handled Cross Cut Saw | | | | | | 3 | | |

Equipment with the District Intelligence Branch: The district police has some equipment in times of emergencies like Lights, Ropes, spades etc. stored at Police Lines, Darjeeling. Apart from this, the rural Zone Police Stations namely Phasidewa, Naxalbari and Khoribari PSs make arrangements for boats, tyres etc. during flood situation.

The Sr. I.C Telecom, Wireless, Darjeeling will set up Wireless Sets prior to monsoon season at Sub – Divisional Hqrs., including at Phasidewa E.F Lins to monitor the weather, flood, landslides situation and inform the concerned ICs/OCs of PS for taking necessary action in coordination with Civil Department.

5.7 Warning Mechanism

Contact List of Officers, S.A.E. And Gram Panchayat Secretaries for Early Warning System SMS Alert (Annexure 1.1). Receive entire information through the Police R.T. Sets available at Rangli Rangliot Police Station with cooperation from Mungpoo & 6th Mile Bazar Police out Post. For warning system: loudhailer/mike with battery will be kept at every OP/PP/TOP/IC including Kurseong P/S for warning system by department of Police.

| Source | Message | Action |
|---|---|--|
| Radiogram, Alipore Telecom, Area cyclonic warning centre, Kolkata, Regional Meteorological Center, Jalpaiguri | A weeks weather forecast over the region, fog warning, rainfall warning | Forwarded to all SDOs and BDOs through mail. |
| Siliguri irrigation and waterways directorate | Water level of rivers (Mahananda), Flood warning message | |

5.8 Knowledge Management, Networking and Sharing

India Disaster Resource Network (IDRN)/ State Disaster Resource Network (SDRN) Website: idrn.gov.in – update annually, Documentation of practices adopted

5.9 Preparation of emergency kit which would include the following:

| Earthquakes/Landslides | Floods /Urban Floods |
|--|---|
| <ul style="list-style-type: none"> · Battery operated torch · Extra batteries · Battery operated radio · First aid kit and manual · Candles and matches in a waterproof container · Knife · Chlorine tablets or powdered water purifiers · Can opener. · Essential medicines · Cash, Aadhar Card and Ration Card · Thick ropes and cords · Sturdy shoes · Safety helmet/whistle | <ul style="list-style-type: none"> · sheets/ blankets, · waterproof clothing, · battery-operated radio, · first-aid kit, · medication, · personal valuables · Personal documentation. · Battery operated torch · Extra batteries · First aid kit and essential medicines · Emergency food (dry items) and water (packed and sealed) · Candles and matches in a waterproof container · Knife · Chlorine tablets or powdered water · Important documents (Ration card, Voter ID card, Aadhar Card etc.) · Cash, Aadhar Card and Ration Card · Thick ropes and cords · Shoes · Emergency food (dry items) and water (packed and sealed) |

5.10. Identified structures to be used as shelter points

| Sl. No. | Subdivisions/block/ municipality | Shelter points (Schools) |
|-----------------------------|----------------------------------|---|
| Sadar Subdivision | | |
| 1. | Jorebunglow Sukhia Block | <ul style="list-style-type: none"> - List of Vulnerable areas and shelter points - Alternate route in vulnerable areas, Evacuation Plan of Vulnerable Area List of safe shelter places with capacity of each |
| 2. | Darjeeling Pulbazaar Block | List of Additional Identified Shelter Points 3 to 4 Shelter points at each 23 GP |
| 3. | Rangli Rangliot | Rescue Centres , the Block has already earmarked the G.P wise vulnerable areas and nearby Govt.Buildings/Schools/Clubs as Shelter points in case of calamity Rescue Shelters and their respective Evacuation Plan along With Route Chart for reaching Temporary Rescue Shelter. |
| 4. | Darjeeling Municipality | Ward wise Identified Vulnerable areas with shelter points in each |
| Kurseong Subdivision | | |
| 5. | Kurseong Subdivision/Municip | - GP/Municipality ward wise identification of vulnerable area, assigned staff/ nodal contact person for each and the shelter points |

| | laity/Block | Listed the temporary shelters and their alternate routes |
|----------------------|--------------------------------------|---|
| Mirik Subdivision | | |
| 6. | Mirik Municipality/Block/Subdivision | - Alternate route structure for the some of the vulnerable locations Identify safe shelter places G P wise |
| Siliguri Subdivision | | |
| 7. | Khoribari | - Hazard specific wise identification of areas, G.P wise which are likely to be affected and the rescue shelters for each Identified G.P wise Rescue Shelters |
| 8. | Matigara | - Hazard specific (Flood/Embankment breach, Earthquake, Fire) identification of vulnerable points, no. of people to be affected, nearest hospitals and the contact person |
| 9. | Phasidewa | - Identification villages G.P wise to be affected by floods, rescue shelters, and Evacuation Plan with route chart |
| 10. | Naxalbari | - Vulnerable Points in the Block - Temporary Rescue Shelters along with Villages Covered |

5.11. Block wise Sites to serve as helipads (Annexure II)

| | | |
|----|-----------------|---|
| 1. | Bijanbari | - GP wise List of Identified Temporary Helipads |
| 2. | Rangli Rangliot | - List Of Helipad Sites |
| 3. | Khoribari | - Air Dropping Site |
| 4. | Matigara | - Identification of sites to serve as helipads during emergencies |
| 5. | Phasidewa | - Helipads for emergency |
| 6. | Sukhia | - Identified sites to serve as Helipads during emergencies |

5.12. Contact list of line Departments (annexure I)

| | | |
|----|-----------|--|
| 1. | Bijanbari | - List Of Line Departments |
| 2. | Kurseong | - Listed phone/mobile numbers of various line departments |
| 3. | Khoribari | - Hazard specific wise identification of areas, G.P wise which are likely to be affected and the rescue shelters for each , nearest hospitals , fire stations and the contact person , identification of places to set up gruel kitchen, fodder distribution camp etc. |
| 4. | Matigara | - Role and responsibilities of departments during the three phases of Disaster Management Cycle. - Hazard specific (Flood/Embankment breach and Earthquake, Fire) identification of vulnerable points, total people to be affected, nearest hospitals and the contact person (Annexure 6.1, 6.2, 6.3, 6.4). Various Department wise contact numbers at the block. |
| 5. | Sukhia | - Department wise Contact persons for emergencies(Senchal Range Wildlife Division, Block Livestock Development Office , WBSEDCL, I.C.D.S, Agriculture Dept. Food and Supplies, Petrol Pump, NGOs, Information & Technology) |
| 6. | Naxalbari | - Line Department Contacts |

5.13 Block wise Nodal contact persons

| | | |
|----|-----------------|---|
| 1. | Bijanbari | - Gram Panchayat wise DM Plan (Vulnerable areas, contact person from each area, secretary, members, QRT, Relief Committee, shelter points, nodal person to be contacted during emergencies) |
| 2. | Rangli Rangliot | - G.P. Staff Members, Volunteer & Youth organizations & Sai Samiti of different areas have been approached for preparing action plans. Contact Nos. of other line Depts. and Panchayats. List of Local Resource Expertise and NGOs. |
| 3. | Khoribari | - District, block and department and village wise contact details |
| 4. | Matigara | - Important contact numbers from the block, Enlisted vehicles and equipment for emergency, - G.P wise enlisted contacts. |
| 5. | Naxalbari | - Block Level Contacts - GP wise nodal resource persons and QRT |

5.14. Formation of committees

| | | |
|----|-------------------------|---|
| 1. | Kurseong | - Formed ward wise committee |
| 2. | Khoribari | - Block level Disaster Management Committee has already been constituted. - Arrangement of Disaster Management duties, Crisis Management Team. |
| 3. | Sukhia | - Block Level Disaster Management Committee - Block Medical Team and Emergency Medical |
| 4. | Darjeeling Municipality | - Name and Contact details of the Municipal Disaster Management Team |

5. 15. Updated Relief Stock Position as on 15.06.2020

| S/N | Block/ Sub division | Tarpaulin | Woollen Blanket | Sari | Dhuti | Lungi | Male Wrapper | Children Garment | | Salwar Kamez | Punjabi Pajama | DM kit |
|-----|---------------------------|-----------|--------------------|------|-------|-------|-----------------|---------------------|-------|-----------------|-------------------|-----------|
| | | | | | | | | Boys | Girls | | | |
| 1. | District Godown | 929 | nil | 542 | 80 | 214 | 353 | 294 | 190 | 429 | 197 | 10 |
| 2. | Pulbazaar | 860 | 822 | 833 | nil | nil | 423 | 446 | 430 | 510 | 150 | 11 |
| 3. | Sukhia Pokhari | 1391 | 788 | 508 | 1032 | 148 | 795 | 138 | 130 | 384 | 50 | 0 |
| 4. | Rangli Rangliot | 1120 | 534 | 1318 | 1376 | 885 | 1142 | 782 | 778 | 1405 | 355 | 15 |
| 6. | SDO Kurseong | 1321 | 862 | 897 | 1411 | 435 | 1726 | 280 | 342 | 1000 | 699 | 5 |
| 7. | BDO Kurseong | 606 | 116 | 70 | 72 | 100 | 284 | 8 | 18 | 70 | 68 | 4 |
| 9. | SDO Mirik | 1178 | Nil | Nil | 100 | 100 | 200 | 100 | 100 | 200 | 200 | 0 |
| 10. | BDO Mirik | 2044 | Nil | Nil | nil | nil | 389 | nil | nil | nil | nil | 41 |
| 11. | SDO Siliguri | 1080 | 252 | 251 | 273 | 325 | 82 | 32 | 48 | 455 | 349 | 0 |
| 12. | Kharibari | 155 | 20 | 140 | 80 | 5 | 54 | 120 | 321 | 29 | 129 | 0 |
| 13. | Matigara | 874 | 27 | 507 | 519 | 270 | 909 | 274 | nil | 210 | nil | 0 |
| 14. | Phasidewa | 472 | 360 | 147 | 143 | 222 | 1327 | 20 | 7 | 165 | 156 | 5 |
| 15. | Naxalbari | 1167 | 718 | 463 | 218 | 365 | 895 | 566 | 286 | 736 | 415 | 5 |
| | Total | 13197 | 4499 | 5676 | 5304 | 3069 | 8579 | 3060 | 2650 | 5593 | 2768 | 96 |

5.16. Transportation arrangements for management of Disasters

| | | |
|----|-----------------|---|
| 1. | Rangli Rangliot | - Annual Block level meeting on Disaster Management with all the Managers of T.G. & Cinchona Plantation and preparing action plan with regard to providing transports |
| 2. | Kurseong | - For arranging transport of injured to medical treatment centres: stand by vehicles/ambulance will be kept at the P/S level. One separate standby traffic unit shall be established for smooth vehicular movement or any diversion of traffic, temporary police camps at required sites, a team consisting of one S.I. one A.S.I, 02 constables and 5 nos. Of civic volunteer will be engaged for inquiry into death records for the duty. |
| 3. | Matigara | - Enlisted vehicles and equipment for emergency (Annexure) |

5.17. Operational check - up of district EOC/Control Room/communication arrangements

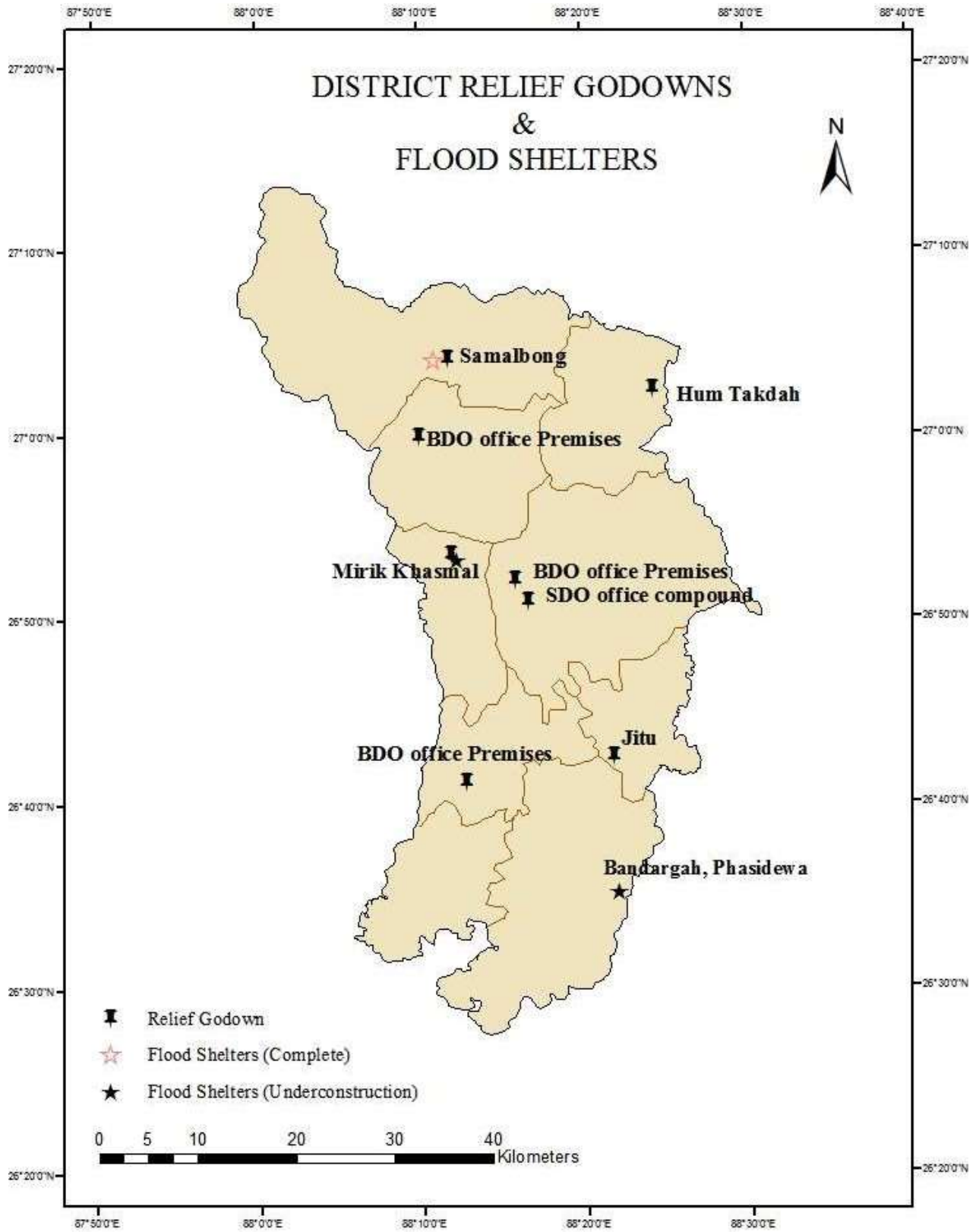
| | | |
|----|-----------------|---|
| 1. | Rangli Rangliot | - Every year from 01 ST June – 30 TH September, the Block HQ operates its Control Room round the Clock. G.P has its own Control Room in their respective area. |
| 2. | Kurseong | - Listed control room in charge. For establishing communication with the control room: static SET/RT set will be kept at every OP/PP/TOP/IC including Kurseong PS for communication with the control room with trained persons by the Police department. Regular campaigning/ assistance booth/confidence building programme will be organised bringing awareness among the public and to check the rumours while strict actions will be taken against the anti-socials |
| 3. | Matigara | - Establishment of block control room during monsoon. Block Coordination chart. Agriculture Disaster Management control room. - Agriculture Disaster Management control room. |
| 4. | Phasidewa | - Set up of 24X7 Control Room at Block Head Quarter & Gram Panchayat. Enlisted important contact numbers for communication at the time of emergency |
| 5. | Sukhia | - Control Room, Rapid Response Team |

5.18. IRT/quick response team (QRT)/CD volunteers

| | | |
|----|-----------|---|
| 1. | Kurseong | - Listed the quick response team (QRT) |
| 2. | Kharibari | - G.P wise Civil Defense volunteers of Khoribari block. Incident response team. |
| 3. | Matigara | - GP wise and Block Quick Response Team. Block level Rapid response team from health sector - List of Civil Defence volunteers - Formation of Quick Response Team at Block & G.P. level |
| 4. | Sukhia | - Block and Gram Panchayat Level Quick Response Team Sector Wise man power with contact persons - G.P and Village wise Civil Defence Volunteers |

5.19. Stock of Medical Kit

| | | |
|----|----------|---|
| 1. | Kurseong | - Stock of medicines under Kurseong SDH, Sukhna BPH |
| 2. | Matigara | - Provision of blood banks |

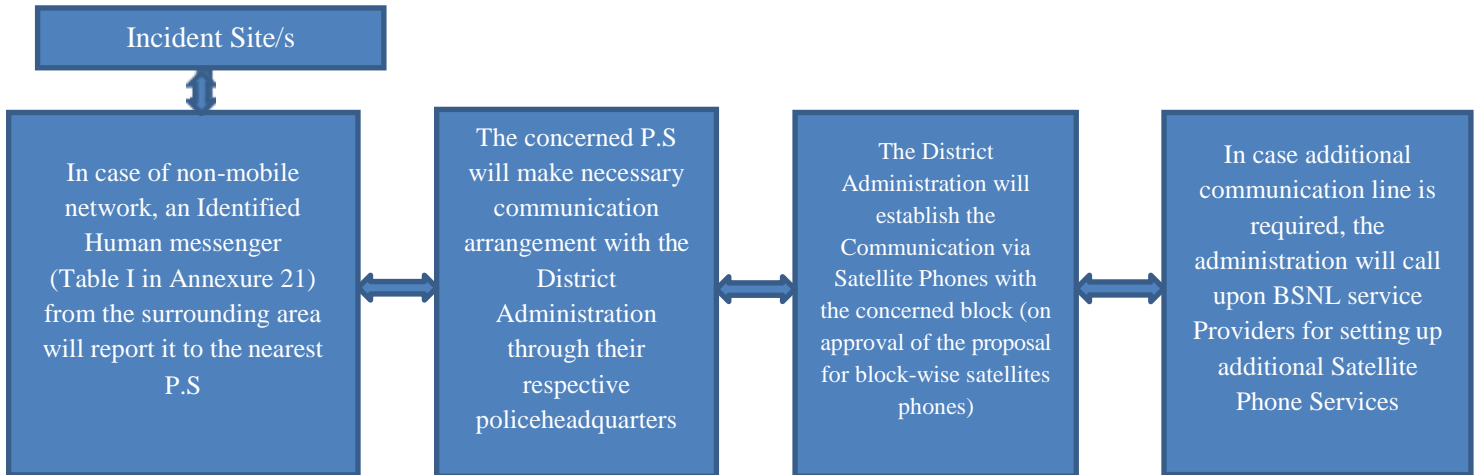


5.20. CROWD MANAGEMENT PLAN OF DARJEELING DISTRICT

| | | |
|-----------|--------------------------------|---|
| 1. | Major Crowd Gathering Events | Mela |
| | Sites/Places | Temple/Ground, Baro Kalibarai Mandir at Balajhora under Raniganj Panishali Gram Panchayat, Khoribari Block |
| | Mitigation Measures | <ul style="list-style-type: none"> - Planning for smooth running of event safely with concerned authorities, event contractors, venue owners, emergency service providers, first responders and local transport providers - Organising as per the analysis of the expected crowd turn out by staggering the entry process, arrangement of barriers to keep pedestrian and Vehicle Separate, using fencing to keep emergency access route clear; employing volunteers to supervise entry and exit to keep the flow of crowd moving ; and keeping the pathway between attraction clear from obstacles - Installing CCTV camera at important points, LED Boards, Signage, Maps, Public Addressal System, etc. - Set up Medical Camps, Fire Extinguishers, Sand Buckets etc. - As the event is organised along the state highways, traffic management i.e. diversion through feeder roads will be executed |
| | Department/ Stakeholders | Police and Civil Administration |
| | | |
| 2. | Major Crowd Gathering Events | Picnic Spot |
| | Sites/Places | Dudhia , St. Mary II G.P, Kurseong Block |
| | Mitigation Measure Departments | Deployment of QRT Members & Police Department (Garidhura O.P) |
| | | |
| 3. | Major Crowd Gathering Events | Weekly Haat |
| | Sites/Places | Rimbick, Lodhoma, Bansbotay, Sumbuck, Kainjalia, Bijanbari, Pulbazaar, Darjeeling Pulbazaar Block Middle area Sukhia Bazaar, Jorebunglow Sukhia Pokhari Block |
| | Mitigation Measures | Coordinating the concerned authority for ensuring safety and security ; Police personnel/Civic Police Volunteers are deputed to control the movement of people and vehicles |
| | Departments | Gram Panchayat Officials, Police and Block Administration, along with NCC and NSS of H.S Sukhia H.S School, etc |
| | | |
| 4. | Major Crowd Gathering Events | Durga Puja Immersion, Sarodiya Priti Mela, Chaat Puja, Shopping Complex and Cinema Hall, INOX |
| | Sites/Places | Balason Ghat, Atharokhai Khela Math, Khalaibhaktari, City Center |
| | Mitigation Measures | Civil Defence Volunteers may be deployed at Ghat to avoid any incident. Coordinating with Event Organiser, Nirman Shayak, Volunteers etc |
| | Departments involved | Department of Disaster Management. Police, Fire Station, Panchayat , Nirman Shayak |

5.21. DISTRICT'S NON MOBILE NETWORK PLAN

In case of non-mobile network it is hereby planned to practise the usage of District's two Satellite Phones (IMEI NO. 35303244141279; IMEI NO. 353032044146062), Man Packs available with Darjeeling Police, Nearest Police Stations, identified Human Messengers having two wheelers, and Kurseong Radio Station during the emergence of any calamitous situation in District. The planned bottom up communication will be triggered from the incident site to the nearest Police Station via identified Human Messengers from each Block as depicted in the flow chart.



Communication Flow Chart in case of Non Mobile Network

The Health Department will further provide the service of Senior Treatment Supervisors (STS) deployed in each Block Primary Health Centres who are equipped with health emergency kit and two wheelers as additional mobile human messengers.

| AVAILABLE S.T.S AND MAN PACKS IN THE DISTRICT | | | | |
|---|----------------------|------------|-----------|--|
| S/N | POLICE STATION | MANPACK | | STS UNDER BPHC |
| 1. | Lodhoma P.S | 1(Static) | 1(Mobile) | - |
| 2. | Pulbazaar P.S | 1(Static) | 2(Mobile) | - |
| 3. | Sadar Darjeeling P.S | 1(Static) | 2(Mobile) | - |
| 4. | Mirik P.S | 2 (Static) | 5(Mobile) | Nil |
| 5. | Matigara P.S | - | - | Amit Chakraborty (9679477998,8906640481) |
| 6. | Kharibari P.S | 2 | | Nityananda Pal (9434344283) |

In case the requirement for additional satellite phones arises, the administration will collaborate with the BSNL Darjeeling in setting up the network of additional available satellite phones with the BSNL Tele Service Providers.

5.22. PREVENTIVE MITIGATION PLAN FOR BIOLOGICAL DISASTER (COVID-19)

Based on the guidelines of National Disaster Management Authority a biological disaster (Covid-19) management plan is prepared at the district level whereby the following measures are included:

| Sl. No. | BASIC STANDARD OPERATING PROCEDURES | DDMA IN COORDINATION WITH DEPARTMENTS OF |
|---------|--|---|
| 1 | Sensitization/ Trainings for first responders especially on basics of dealing with a biological emergency | Health Department, District hospital, NBMCH, Siliguri |
| 2 | Extensive coverage on social media, print and electronic media on do's and don'ts issued by MoHFW | Darjeeling Himali Channel, Darjeeling T.V, D.I.C.O, G.T.A, Siliguri Mahakuma Parishad, Municipalities |
| 3 | Conduct Joint review meeting on situation awareness/ distribution of sanitizers | Health Department and District administration, Darjeeling |
| 4 | Promote advisories on travel, hygiene, avoiding crowd contact, quarantine of people arriving from countries, usage of personal protective equipment (masks, usage of hand sanitizers), and isolation of patients | District Administration and G.T.A along with SDOs & BDOs |
| 5 | Identify and enhance capacities of isolation and quarantine facilities in all Blocks and Subdivisions | District Administration and G.T.A along with SDOs & BDOs |
| 6 | Avoid spread of fake news, advisories, rumours and unnecessary information through proper media management | D.I.C.O , District Administration and G.T.A |
| 7 | Provision of all essentials to affected people (especially migrants) in case of lockdown | Disaster Management Dep't., District Administration, G.T.A, NGOs along with SDOs & BDOs |
| 8 | Hold Coordination meetings with credible NGOs and other Civil Society Organizations in order to see that community cooperation is enhanced. | SDOs & BDOs |
| 9. | Preparation of COVID-19 control room numbers at District/Subdivisions and Block level. | District Administration / SDOs /BDOs |

Following guidelines Vide Memo No. H&FW/120/20 dt. 22/03/2020, Vide Memo No.23-CS/2020 dt. 23/03/2020, Vide Memo No.28-CS/2020 dt. 26/03/2020, Vide Memo No.H&FW/131/20 dt. 24/03/2020, Vide Memo No.177-CS/2020/ dt. 18/05/2020 of the Chief Secretary, Government of West Bengal

The following measures are strictly complied to –

1. Directions were issued to Motor Associations regarding restriction on transportation of tourists to Darjeeling Hills.
2. The domestic airport at Bagdogra, Naxalbari block and the movement of connecting railways from New Jalpaiguri Station have been prohibited
3. Public transportation except for Emergency Service Functionaries viz. Hospitals/Fire/Groceries/Gas are strictly monitored and regulated by the District Administration. Regular vigil is kept by police officials

4. Inter – District movement of stranded migrants are being allowed only under arrangement by the District Administration and screening procedures from respective blocks and Health Deptt“ have been adhered to. The inter state movement permitted only for critical health patients and under special permission through COVID portal of the State Govt have been adhered to.
5. All the educational institutions have been prohibited from exercising classroom academic sessions, and are encouraged to conduct online classes as much as possible.
6. The tea factories and estates in hill subdivisions are functioning by adhering to 25 % of staff rotation basis following social distancing norms.
7. All public places/Religious congregation places have strictly been prohibited
8. In case of declaration of areas with large COVID-19 outbreak the following guidelines are being adhered to
- Demarcation of Containment zones
 - Strict perimeter control in the area of Containment zone to ensure no movement of public in this zone except for maintaining essential services.
9. Public Utilities viz. Postal Services, Banks, Distribution of LPG, Drinking water, petrol will remain operational with strict adherence to social distancing norms
10. Besides the distribution of monthly ration through respective PDS as per the prescribed scale, the Disaster Management Department is continuously distributing rice, wheat, oil, pulses, etc to the needy and stranded people. Fair price shop committee have also been constituted at blocks to monitor the daily process.
11. The department has activated five relief camps and two food camps in the plain subdivision to combat the food and shelter problem faced by the stranded migrants due to the nationwide lockdown.

| Sl. No. | DISTRICT RELIEF ARRANGEMENT | | |
|---------|--|---|--|
| 1. | Activation 5 relief camps providing food and shelter | Bani Mandir, Siliguri | Providing Food, shelter with regular health supervision. Provision of interstate transportation after following due screening process. |
| 2. | | Sri Vidyaguri Mandir, Siliguri | |
| 3. | | Buraganj Community Hall, Kharibari | |
| 4. | | Batasi Community Hall, Kharibari | |
| 5. | | Babu jagjiban Awas Yuwa Kendra, Naxalbari | |
| 6. | 2 Nos. of Food Camps | BDO Office, Matigara Block | |
| 7. | Distribution of NGR/SGR/Cash GR | Blocks/Subdivisions of the District | |
| 8. | Community Kitchen | G.T.A, Darjeeling | |

IDENTIFIED RELIEF SHELTERS (Subdivision/Block Wise)

The following shelter points have been identified for the people if reported to have been affected due to natural calamity based on the norms of social distancing and basic protective facilities.

| SL. NO. | *SHELTER POINTS | BLOCKS/SUBDIVISIONS | INMATE CAPACITY |
|---|---------------------------------------|-------------------------|-----------------|
| 1 | 297 NOS. OF IDENTIFIE SHELTER POINT | PULBAZAAR BLOCK | 1301 |
| 2 | 42 NOS. OF IDENTIFIED SHELTER POINTS | RANGLI RANGLIOT BLOCK | 958 |
| 3 | 112 NOS. OF IDENTIFIED SHELTER POINTS | SUKHIAPOKHARI | 1668 |
| 4 | 14 NOS. OF IDENTIFIED RELIEF SHELTERS | KURSEONG BLOCK | - |
| 5 | 15 NOS. IDENTIFIED RELIEF SHELTERS | KURSONG SUBDIVISION | - |
| 6 | 65 NOS. OF IDENTIFIED SHELTER POINTS | MIRIK BLOCK | 1315 |
| 7 | 5 NOS. OF IDENTIFIED SHELTER POINTS | MIRIK SUBDIVISION | 300 |
| 8 | 13 NOS. OF IDENTIFIED SHELTER POINTS | NAXALBARI BLOCK | 656 |
| 9 | 12 NOS. OF IDENTIFIED SHELTER POINTS | PHASIDEWA BLOCK | 1135 |
| 10 | 14. NOS. OF IDENTIFIED SHELTER POINTS | MATIGARA DEV. BLOCK | 2015 |
| 11 | 10 NOS. OF IDENTIFIED SHELTER POINTS | KHARIBARI DEV. BLOCK | 4600 |
| 12 | 5 NOS. OF IDENTIFIED SHELTER POINTS | DARJEELING MUNICIPALITY | 1350 |
| *DETAIL LIST OF SHELTER POINTS IN ANNEXURE II | | DISTRICT TOTAL | 15298 |

IDENTIFIED QUARANTINE CENTERS

The following centers are functioning as quarantine centres and are registered in Covid portal for the same in the respective Deptt. of the Govt. Of West Bengal

| Sl No. | Quarantine Center | Address | Inmate Capacity | Basic protective facilities can be arranged |
|--------|---|---|-----------------|---|
| 1. | Civil Defence Resource Centre | Hatighisa, Naxalbari Block | 35 | Yes |
| 2. | ITI College, Limbutari, (2 building identified) | Limbutari, Phansidewa Block (Distance 9 K.M from Head Quarter) | 130 | Yes |
| 3. | Kholighar I.P.P Hospital, | Singamari Hospital | | |
| 4. | Batasia T.B Hospital | Batasia, Darjeeling | | |
| 5. | I.T.I College, Munpoo | Takdah, Rangli Rangliot Block | 40 | |
| 6. | Bijanbari Degree College | Pulbazaar Development Block | 10 | Sri Purna Gurung, Supervisor (9735406988) |

| | | | | |
|-----|--|--|-----------|---|
| 7. | Jamunay Guest House | Pulbazaar Development Block | 24 | Sri Bidhan Chandra Rai, Supervisor (9564322154) |
| 8. | G.T.A Guest House | Pulbazaar Development Block | 11 | Sri Puran Gurung, Supervisor, (9733060987) |
| 9. | Mirik College | Mirik Development Block | 75 to 100 | - |
| 10. | ITI Building Batasi | Kharibari Development Block | | Yes |
| 11. | Simulbari Pathasathi | Kurseong Development Block | | Yes |
| 12. | SB Dey Sanitorium | Kurseong Municipality | | Yes |
| 13. | Jorepokhri Tourist Lodge | Jorebunglow-Sukhiapokhri Development Block | | Yes |
| 14. | Kanchanjunga Auditorium Hall, Patlebas | Pulbazaar Development Block | | Yes |
| 15. | Youth Hostel, Darjeeling | Darjeeling Municipality | | Yes |

OTHER IDENTIFIED LIST OF SCHOOLS/GOVT. BUILDINGS FOR FUNCTIONING AS QUARANTINE CENTRES IN NEED

| SI No. | Name of the Block / Municipality | Name of the school / Govt. structure in use |
|--------|----------------------------------|---|
| 1 | Matigara | Bidhan Pally SSK |
| 2 | | Kalamjote ICDS Centre |
| 3 | | Kalamjote SSK |
| 4 | | Kawakhali Junior High School |
| 5 | | Kawakhali MSK |
| 6 | | Kawakhali Primary School |
| 7 | | Kawakhari ICDS Centre |
| 8 | | NBMC Primary School |
| 9 | | Pelkujote Primary School |
| 10 | | Thiknikata Junior High School |
| 11 | | Thiknikata Primary School |
| 12 | | Thiknikata SSK |
| 13 | | Uttar Kawakhali SSK |
| 14 | | A.D. Sharma Junior Basic School |
| 15 | | Binaykrishna Pally SSK |
| 16 | | Ghananath Primary School |
| 17 | | Kholaibhaktari SSK Centre |
| 18 | | Lenin Colony SSK |
| 19 | | Matigara Balika Vidyalaya |

| | |
|----|---|
| 20 | Matigara Hindi Primary School |
| 21 | New Paulpara SSK |
| 22 | Patiram Jote Primary School |
| 23 | Patiram SSK |
| 24 | Pramod Nagar SSK |
| 25 | Shishudangi Hindi Primary School |
| 26 | Simultala SSK |
| 27 | Tumba (Beldangi) SSK |
| 28 | Vivekananda SSK |
| 29 | North Bengal University Faculty Club |
| 30 | Acharya Prafulla Chandra Roy Primary School |
| 31 | Amiya Paul Chowdhury High School |
| 32 | Dagapur Tea Garden Primary School |
| 33 | Gobindanagar SSK |
| 34 | Gulma Tea Garden Primary School |
| 35 | Ila Pal Choudhury Memorial (Tribal) Hindi High School |
| 36 | Karaibari Primary School |
| 37 | Khairjhora ICDS Centre |
| 38 | Parmananda Nepali High School |
| 39 | Samarnagar Primary School |
| 40 | Santosingh Primary School |
| 41 | Sishabari FP School |
| 42 | South Palash SSK |
| 43 | Sukna Tea Garden Primary School |
| 44 | Baniakhari Bangla SSK |
| 45 | Baniakhari Hindi SSK |
| 46 | Barogharia Primary School |
| 47 | Chandmoni Junior High School |
| 48 | Gowaljote SSK |
| 49 | Guria Primary School |
| 50 | Khopalasi Jr. Basic Hindi High School |
| 51 | Mansarajote Primary School |
| 52 | New Chamta ICDS No. 130 |
| 53 | Panchiram Primary School |
| 54 | Panchkelguri SSK |
| 55 | Pathar Colony SSK |
| 56 | Putinbari T.E. 6 No. Line SSK |
| 57 | Rajpouri Balaram Welfare & Sporting Club |
| 58 | Dhemal Pry. School |
| 59 | Baunivita SSK |
| 60 | Batlabari Pry. School |
| 61 | Rupsing Pry. School |
| 62 | Masjid Para SSK |
| 63 | Bagdogra KGTM College |
| 64 | Harekrishna Pally Pry. School |
| 65 | Khudiram Pally Pry. School |
| 66 | Ramajote Pry. School |
| 67 | Kalaram High School |
| 68 | Rangapani High School |

| | |
|-----|---|
| 69 | Palpara SSK |
| 70 | Dhansara Pry. School |
| 71 | Siavita Pry. School |
| 72 | Chandal Jote Pry. School |
| 73 | Nemaru Jote Pry. School |
| 74 | Bhujiapani Pry. School |
| 75 | Fairani Jote Pry. School |
| 76 | Gossainpur Jr.Girls School |
| 77 | Putimary Pry. School |
| 78 | Gossainpur G.S.F.P. School |
| 79 | Nanda Prasad Girls High School |
| 80 | Booth Karan Jr. High School |
| 81 | Naxalbari College |
| 82 | Buddhiman Tirki SSK |
| 83 | Bidhubala MSK |
| 84 | Totaram SSK |
| 85 | Totaram Pry. School |
| 86 | Bhaishati Nepali Pry. School |
| 87 | Sakalram Pry. School |
| 88 | Nanda Prasad Boys High School |
| 89 | Shantinagar Pry.School |
| 90 | Taltala SSK |
| 91 | Kumar Singh Jote Pry. School |
| 92 | Hatighisa Civil Defence Resource Centre |
| 93 | Jamidarguri Pry. School |
| 94 | Ketugabur Pry. School |
| 95 | Hatighisa Pry. School |
| 96 | Raghujote Pry. School |
| 97 | Bijoy Nagar ICDS Centre |
| 98 | Mangal Singh Pry. School |
| 99 | Sebdella Pry. School |
| 100 | Nandalal Pry. School |
| 101 | Kiran Chandra Pry. School |
| 102 | Atal SSK |
| 103 | Merryview Pry. School |
| 104 | Damdama SSK |
| 105 | Giramuni ICDS Centre |
| 106 | Huchai Mallick SSK |
| 107 | Gedla Jote Forest Community Hall |
| 108 | Limuvita ICDS Centre |
| 109 | Madan Jote SSK |
| 110 | Bijoy Nagar Div.SSK |
| 111 | Marapur SSK |
| 112 | Belgachi High School |
| 113 | Kolabari F.V. Pry. School |
| 114 | Mirjumla Pry. School |
| 115 | Jabra Div. SSK |
| 116 | Rakamjote Pry. School |
| 117 | Chikthur Jote Pry. School |

| | | |
|-----|--------------------------------|--------------------------------|
| 118 | | Surajbag Pry. School |
| 119 | | Ketugaburjote Pry. School |
| 120 | | Mechi Char Pry. School |
| 121 | | Nehal Dayaram MSK |
| 122 | | ChotoManiram Jote Pry. School |
| 123 | | Bengaijote Pry. School |
| 124 | | Mechi Colony SSK |
| 125 | | Boro Maniram ICDS |
| 126 | | Ashapur ICDS |
| 127 | | Ord Pry. School |
| 128 | | MM Terai Pry. School |
| 129 | | Tirrihanna Pry. School |
| 130 | | Subhmaya Suryanaran HS |
| 131 | | Bagdogra Balika Vidyalaya HS |
| 132 | | Gandhi Smriti High School |
| 133 | | Kedarnath Pry. School |
| 134 | | Dakhin Bagdogra Pry. School |
| 135 | | Gowal Busty SSK |
| 136 | | Panthabari Pry. School |
| 137 | Phansidewa | Model English Medium school |
| 138 | | Quarban Ali High School |
| 139 | | Malgach Pry School |
| 140 | | Bidhannagar Junior Girls |
| 141 | | Madati Hindi High School |
| 142 | | Milangarh High Madrasa |
| 143 | | Bhabanjote Pry School |
| 144 | | Rapvita Jr. Girls' High School |
| 145 | | Nirmaljote Pry School |
| 146 | | Kinajote Pry School |
| 147 | | Chaupokeria Poultry Farm |
| 148 | | Bhojnarayan Pry School |
| 149 | | Bandi Pry school |
| 150 | | Saraswati Primary School |
| 151 | | Banurchat Building |
| 152 | | Gangaram Swajal Building |
| 153 | | Dhimal |
| 154 | | Helakadam Jr. School |
| 155 | | Phansidews High School |
| 156 | | Limbotari |
| 157 | Kharibari Development Block | Batasi ITI College, Batasi |
| 158 | | Rabindra Manchya , Kharibari |
| 159 | | Dangujote Pry. School |
| 160 | | Singhijote Pry.School |
| 161 | | Ramjanam Pry.School |
| 162 | | Dangi Maynaguri Pry.School |
| 163 | | Kungarpur SSK |
| 164 | | Fulbari T.E Pry.School |
| 165 | | Thanjhora T.E Pry.School |
| 166 | | Sachindra Ch. T.E Pry.School |

| | | |
|-----|--------------------------------|---|
| 167 | | Manasajote Pry. School |
| 168 | | Buraganj Community Hall |
| 169 | | Batasi Community Hall |
| 170 | | Deburam Pry. School |
| 171 | | Darabox Pry. School |
| 172 | | Ramdhan Pry. School |
| 173 | | Dulaljote Nepali High School, Dulaljote |
| 174 | | Shastriji High School, Batasi |
| 175 | | Shyamdhan High School, Shyamdhan, Batasi |
| 176 | | Adhikari Krishnakanta High School, Adhikari PWD more |
| 177 | | Kharibari High School |
| 178 | | Kharibari Jr. Hindi High School, Kharibari |
| 179 | | Debiganj High School, Debiganj |
| 180 | | Kalkut Singh High School, , Buraganj |
| 181 | SILIGURI MUNICIPAL CORPORATION | SRI GURU VIDYAMANDIR |
| 182 | | Nakhapani Community Hall |
| 183 | | Dhajaytaar Community Hall |
| 184 | | Mandir gown community hall |
| 185 | | Barpipal Community Hall |
| 186 | | Godam Gown Primary School |
| 187 | | Upper Sisnay Community Hall |
| 188 | | Lower Sisnay Community Hall |
| 189 | | Ektisay Community hall |
| 190 | | Floriculture centre upper Nigalay |
| 191 | | Srilanka Community Hall lower Nigalay |
| 192 | | Siring Gaon Pry school |
| 193 | | Tindhurey Community Hall |
| 194 | | 9th Primary School |
| 195 | | 4 No. Community Hall |
| 196 | | Thurbo Primary School |
| 197 | | MSK Nandulal |
| 198 | Mirik Development Block | SSk Chnadraman Gaon |
| 199 | | Jamnsingh Community Hall |
| 200 | | Bahadur Gaon Community Hall |
| 201 | | Lepcha Community Hall |
| 202 | | Maneydara Primary School |
| 203 | | Tribal Primary School |
| 204 | | Lepcha Night School |
| 205 | | DuptinTar Community Hall |
| 206 | | Thulung Gaon community Hall |
| 207 | | Lepcha Dara, Deosay Dara Primary School |
| 208 | | Dara Dhura Community Hall |
| 209 | | Relief Center Thulung Gaon |
| 210 | | SSK,Chalisay |
| 211 | | Lower Murmah Primary School |
| 212 | | Phuguri Forest Village Community Hall |
| 213 | | Hallanay Mechi Primary School |
| 214 | | Chuwandhura Primary School |

| | |
|-----|-------------------------------------|
| 215 | Upper Toklang SSK |
| 216 | Toklang Primary School |
| 217 | Ashalachi Primary School |
| 218 | Bhanu Primary School |
| 219 | Soureni Bazar Hat Ghar Ground Floor |
| 220 | Soureni Bazar Hat Ghar First Floor |
| 221 | Tingling Community Hall |
| 222 | Gairi Gaon New Community Hall |
| 223 | Tingling Primary School |
| 224 | Tingling New Community Hall |
| 225 | Noldara Primary School |
| 226 | Noldara MSK |
| 227 | Kharbani Primary School |
| 228 | Millikthung SSK |
| 229 | Millikthung Primary School |
| 230 | Bhattitar Community Hall |
| 231 | Dhar Gaon Community Hall |
| 232 | Ghumauneytar Community Hall |
| 233 | Gayabari Community Hall |
| 234 | Bungulung Guest House |
| 235 | Creche House |
| 236 | Manju Community Hall |
| 237 | Pahila Gaon Community Hall |
| 238 | Duncon Primary School |
| 239 | Phuguri Library |
| 240 | Shantitol Community Hall |
| 241 | Gokul Lodge |
| 242 | Malabasey Primary School |
| 243 | Pottong Primary School |
| 244 | Potong Community Hall |
| 245 | Kataria Community Hall |
| 246 | Kataria Primary School |
| 247 | Potong High School |
| 248 | Hillay JoraCommunity Hall |
| 249 | ICDS Center |
| 250 | Chotta Tingling Primary School |
| 251 | Barakhoti SSK |
| 252 | Lohagarh Upper Line Community Hall |
| 253 | Cluster Bawan |
| 254 | Lower Line Community Hall |
| 255 | Lohagarh TE Primary School |
| 256 | Lohagarh SSK |
| 257 | Lohagarh Middle Line Community Hall |
| 258 | Chenga Jr High School |
| 259 | Titeypati Primary School |
| 260 | Dakshin Chenga Cluster House |
| 261 | North Chenga Community Hall |
| 262 | Sai Nagar Community Hall |
| 263 | SSK Khor Line |

| | | |
|-----|--------------------|---|
| 264 | | Kooline Community Hall |
| 265 | | Niraj Niran Rural Library |
| 266 | | Panighatta High School |
| 267 | | Naya Line Community Hall |
| 268 | | Bagan Primary School |
| 269 | | SSK Panthabari |
| 270 | | Agamsing Giri Primary School |
| 271 | | Belgachi Hindi High School |
| 272 | | Belgachi Community Hall |
| 273 | | Nipania Primary School |
| 274 | | Nipania Nepali High School |
| 275 | | Old G.P Office |
| 276 | | Kharka Gaon Community Hall |
| 277 | | Bhotay Gaon SSK |
| 278 | | Bich Line community Hall |
| 279 | | Thurboo Pry school |
| 280 | Mirik Municipality | Mirik degree college |
| 281 | | ICDS centre, Mahadev tar road |
| 282 | | ICDS CENTRE, Singell T.E. |
| 283 | | KHARAY JUNIOR PRY. SCHOOL |
| 284 | | ANIMAL HUSBANDRY OFFICE BUILDING |
| 285 | | HEALTH CENTRE, Coffebari |
| 286 | | KOTHIDARA PRIMARY SCHOOL |
| 287 | | NAYA BUSTY PRIMARY SCHOOL |
| 288 | | LOWER SIRUBARI PRIMARY SCHOOL |
| 289 | | BURBUNG PRIMARY SCHOOL |
| 290 | | MANDIR/ SHAMSHER BUSTY SSK |
| 291 | | SSK Nurbong |
| 292 | | SSK Sepoydhura |
| 293 | | Guest House Shivakhola |
| 294 | | Community hall, Simring |
| 295 | | SSK Fagutar |
| 296 | | BARA SITTONG PRIMARY SCHOOL |
| 297 | | LANKU VALLEY JR.HIGH SCHOOL |
| 298 | | Sukna High School |
| 299 | | Simulbari Pathasathi |
| 300 | | Gandhi Memorial School |
| 301 | | S.S.K Jungpana |
| 302 | | Saraswati Primary School, Sivitar |
| 303 | | Gitangay Primary School |
| 304 | | S.S.K in Bagmara Busty |
| 305 | | Jawahar Jyoti Primary School |
| 306 | | Netaji Primary School |
| 307 | | Shastri Memorial Primary School |
| 308 | | Jogmaya Primary School |
| 309 | | Nayakaman Primary School |
| 310 | | Rohini Health Centre |
| 311 | | Contractor Association Office |
| 312 | | COMMUNITY HALL, kothidhura SINGELL T.E. |

KURSEONG BLOCK

| | | |
|-----|--------------------------------|---|
| 313 | | SHG Hall |
| 314 | Kurseong Municipality | S. B. Dey Sanatorium |
| 315 | | Vetnery Building (XX) |
| 316 | | Forest Busty Section (I) |
| 317 | | Davis Primary School (II) |
| 318 | | Jamunay Guest House, |
| 319 | Darjeeling Pulbazar, Bijanbari | Pattabong Guest House |
| 320 | | Bijanbari Degree College |
| 321 | | Himalayan Primary School, Jhepi |
| 322 | | Bhanu High School, Lodhoma I |
| 323 | | Lingsaybong Primary School Lodhoma I |
| 324 | | Badamtam High School |
| 325 | | Badamtam Basic Primary School |
| 326 | | Rimbick Higher Secondary School |
| 327 | | Arya T.E. Primary School |
| 328 | | Nezi Primary School |
| 329 | | Sarbodaya Primary School, Lower Sumbuk |
| 330 | Rangli Rangliot | Shikhari Dhura Pry School, Singrimtam GP |
| 331 | | Mongpoo ITI |
| 332 | | Forest Quarter, , 3rd Mile, Ward No.IX, Labdah GP |
| 333 | Jorebunglow Sukhiapokhari | Pussimbing pry school kothi dhura |
| 334 | | minju pry school |
| 335 | | Pussimbing Junior high School |
| 336 | | Jorepokhri Tourist lodge |
| 337 | | pokhriabong PHE |
| 338 | | Tibetan School Pokhriabong. |
| 339 | | chamong malateni pry school |
| 340 | | Chamung 2nd unit Pry school |
| 341 | | Gopaldhara pry school |
| 342 | | Balason T.E |
| 343 | | Milling T.E library |
| 344 | | Dooteria Emmanuel English School |
| 345 | | limbu goan SSk |
| 346 | | Balason High School |
| 347 | | Balason Acharya Pry. School |
| 348 | | M.Hope Busty Gaon Pry. School |
| 349 | | M.Hope ICDS Centre Bhujel Gaon |
| 350 | | M.Hope Arubotay Pry. School |
| 351 | | M.Hope SSK Bich Gaon |
| 352 | Darjeeling Municipality | Batasia T.B Hospital |
| 353 | | Singhmari I.P.P Hospital |
| 354 | | Youth Hospital, Darjeeling |
| 355 | | Ghum P.H.C |

LIST OF COVID HOSPITALS FUNCTIONING IN THE DISTRICT ARE AS FOLLOWS:

| NAME OF THE HOSPITAL | CAPACITY | NO OF ICU | NO OF VENTILATION |
|----------------------|----------|-----------|-------------------|
| Chang Hospital | 100 | 20 | 9 |

COVID-19 CONTROL ROOM NUMBERS, DARJEELING DISTRICT

| Sl No. | Nodal Office | Contact No. (Landline) | Contact No. (Mobile) |
|--------|-----------------------------------|------------------------------|--|
| 1. | District HQ | 03542251555 | |
| 2. | District Control Room | 0354-2255749 0354-2254827 | |
| 3. | SDO Siliguri | 0353 – 2510162 | 9434315003 7908501224 |
| 4. | SDO Mirik | | 7908715375 8373068628 9734109404 |
| 5. | SDO Kurseong | 0354-2344448 | 9434045440 |
| 6. | SDO Saar Darjeeling | 0354-2255749 | 9434058104 9163740864 |
| 7. | BDO Kurseong | | 9832773380 8918840765 |
| 8. | BDO Naxalbari | | 9434081312 7980586113 |
| 9. | BDO Mirik | 0354-2243242 | 7797378658 |
| 10. | BDO Darjeeling Pulbazaar | | 8250716284 |
| 11. | BDO Phasidewa | | 8597626263 9434556849 |
| 12. | BDO Jorebunglow Sukhia Pokhari | | 9923368917 8617341891 |
| 13. | BDO Rangli Rangliot | | 7797378653 |
| 14. | BDO Kharibari | | 7797378661 9547557892 9474428564 |
| 15. | BDO Matigara | | 7908589164 9932739446 9434685576 |
| 16. | NBMCH, Siliguri | 0353-2585113 | |

TRANSPORTATION PLAN OF STRANDED PEOPLE

- The movement of stranded migrants strictly prohibited during Lockdown Phase 1 and 2 but few relaxations are allowed in Phase 3 after undertaking measures of –
 - Thermal Screening in originating state/district
 - Usage of Mask and Sanitizers
 - Strict Adherence to Social Distancing
- Helpline numbers for application of Entry and Exit passes for those with own arrangement have been issued along with detail instructions in government website.
- Inter State Transportation being undertaken as per the COVID Management strict guidelines.
- The GTA portal for incoming migrants has been a source of information for people coming in to Darjeeling hills.

PRO ACTIVE MEASURES UNDERTAKEN BY THE DISTRICT POLICE AND CIVIL ADMINISTRATION

1. **Screening** in the form of setting up medical screening camps at all checkpoints [Panitanki, Dangujote, Pasupati, Manebhanjyang, Okaity Godhamdhura (Nepal Border) Chekarmari, Rangpoo (Sikkim Border), Bidhannagar Police Station] in collaboration with the District Medical Health Officers.
2. **Awareness** by miking through PS vans and circulation of pamphlets in local language (Nepali). Schools, local media and taxi drivers were also taken on board for awareness generation. Issuance of helpline number for medicine delivery service for the elderly citizens.
3. **Halting** all the public gatherings and sport events. Assurance of social distancing during purchase of essential commodities through circles demarcated for Customers queue at all such stores. Issuance of passes for essential commodities and services from local P.S.
4. **Self Reporting** of individual travel history by tourists from all the hotels and homestays
5. Number of transit points for Indo – Bangladesh and Indo- Nepal borders reduced for Bangladesh and Nepal citizens
6. Inter State movements subjected to intense surveillance and screening at Rohini More (for passengers entering hill subdivision) and Ramam Bridge (for passengers entering from Sikkim) assisted by medical teams stationed for sceening
7. Extensive awareness programmes at all Tea gardens in close collaboration with the tea garden management
8. The porus border of Nepal practically sealed by conducting extensive joint patrolling with the SSb teams

9. Coordination with neighbouring countries to ensure clear approach in dealing with the border issues in a seamless way
10. All tourist spots closed and the enforcement of restriction through local police presence.
11. Daily report of all the persons entering the district reported to IB under close surveillance
12. Close surveillance of rumour mongering. Monitoring social media through a dedicated DIB cell.
13. Maintenance of liason with market committee at local levels to ensure there is no hoarding of essential commodities or over pricing of goods, creating panic amongst the public. Hire additional vehicles for distribution of essential commodities such as food and medicines to the remote villages.
14. Local level surveillance regarding complaints of ostracization of any suspected persons in their local communities.
15. Joint raids against reports of hoarding or over pricing, with the civil administration
16. Coordination meeting with Jail Superintendents to ensure no failure of law and order in the jail premises. Intensification of night patrolling at all P.S to ensure no criminal activity takes place.
17. Periodically update the tracking of all persons under home quarantine through local level CVPFs, Voulnteers and Health machinery
18. Ensuring protection of police force through high awareness and sensitization programmes among police force, mandating basic hygiene, provision of Protective Gears (PPEs), disinfecting Police stations, Barrack Lines, arms and ammunition
19. Preparation of Sanitizers and masks by DRDC and BDOs through SHGs and distribution of the same as and when required.

MEDICAL PREPAREDNESS MEASURES

Darjeeling Districte presently has the following institutional set up and resources for combating emergencies

| S/n | HOSPITALS/HEALTH CENTERS | BLOCK/SUBDIVISION | NO. | MEDICAL SUPPLIES |
|-----|--|-----------------------------------|-----|---|
| 1 | Darjeeling District Hospital | Darjeeling Municipality | 1 | 1500 pckts (ORS) 150 VIALS (Inj AVS) 2000 TABS (Tab. Zinc) 20000 TABS (Tab Halazone) 2400BOTLS (Normal Saline) 3138BOTLS (Ringer's Lactate) 25/25 KG of Bleaching Powder(25kg/drums) |
| 2 | Kuseong Sub division Hospital | Kurseong Munciplaity | 1 | |
| 3 | Mirik Sub Division Hospital | Mirik Munciplaity | 1 | |
| 4 | North Bengal Medical Hospital | Siliguri Municipal corporation | 1 | |
| 5 | Bijanbari RH | Darjeeling Pulbazaar Block | 1 | 4000 pckts (ORS) 50 VIALS (Inj AVS) 2000 TABS (Tab. Zinc) 125000 TABS (Tab Halazone) 408 BOTLS (Normal Saline) 312 BOTLS (Ringer's Lactate) 3 Drums of Bleaching Powder(25kg/drums) |
| 6 | Lodhama PHC | | 1 | |
| 7 | Sub Centers | | 41 | |
| 8 | Takdha BPHC | Rangli Rangliot Block | 1 | 2000 pckts (ORS) 30 VIALS (Inj AVS) 1000 TABS (Tab. Zinc) 75000 TABS (Tab Halazone) 102 BOTLS (Normal Saline) 84 BOTLS (Ringer's Lactate) 2 Drums of Bleaching Powder(25kg/drums) |
| 9 | Takling PHC / Singrimtam PHC | | 1 | |
| 10 | Sub Centers | | 20 | |
| 11 | Emergency Treatment and Rescue Shelter (Lamahatta HS School Community Hall) | | 1 | |
| 12 | Emergency Treatment and Rescue Shelter (Pubung Community Hall) | | 1 | |
| 13 | Emergency Treatment and Rescue Shelter (Labdah Pry School) | 1 | | |
| 14 | Emergency Treatment and Rescue Shelter (Griffith HS School) | 1 | | |
| 15 | Sukhiapokhri BPHC | Sukhiapokhari Block | 1 | 5000 pckts (ORS) 160 VIALS (Inj AVS) 2500 TABS (Tab. Zinc) 110000 TABS (Tab Halazone) 168 BOTLS (Normal Saline) 216 BOTLS (Ringer's Lactate) 3 Drums of Bleaching Powder(25kg/drums) |
| 16 | Pokhriabong PHC | | 1 | |

| | | | | |
|----|--|---|----|--|
| 17 | Ghoom PHC | | 1 | |
| 18 | Sonada PHC | | 1 | |
| 19 | Sub Centers | | 36 | |
| 20 | Emergency Treatment and Rescue Shelter (Ghoom Girls & Boys High Secondary School) | | 2 | Beaching Powder, Halazone Tabs, Ors, Tab. Ibuprofen, Tab. Antacid, Tab. Ciprofloxacin, Anitbiotic Ointment, Cotton, Adisive Plaster, Anticeptic Lotion, Tab. & Syr. Paracetamol, Tab. & Syr. Cotrimoxazole, Tab. & Sry. Metronidazole, Gauge & Bandage |
| 21 | Emergency Treatment and Rescue Shelter (Yuwak Sangh Community Hall, Yuwak Sangh Pry. & Sukhia Hs Schools, High School Maneybhanjang, RC Mission Jr Basic) | | 5 | |
| 22 | Emergency Treatment and Rescue Shelter (H.S. Schools & Community Halls) | | | |
| 23 | Emergency Treatment and Rescue Shelter Kallej (Valley Pry School Prathamik, BBM Pry School ,dhoteria High School) | 3 | | |
| | | | | |

| S/N | RESOURCE PERSONS | NAME | CONTACT NUMBER |
|-----|--|---|--|
| 1. | Trained Nodal Persons for Fire safety Management at District Hospital | Mr. Amiya Kumar Mandal | 9434494401 |
| 2 | Superintendent Sukhiapokharii RH | Dr.Saikat Pradhan | |
| 3 | Superintendent Bijanbari RH | Dr Prasun Kanti Mondal | |
| 4 | Superintendent Takdah RH | Dr. Liu Dy. III | |
| 5 | Nodal Person for communicating of any kinds of Disaster at Darjeeling DH | Dr.S.k Sariswal | 9434462424 |
| 6 | Nodal Person for communicating of any kinds of Disaster at Bijanbari RH | Dr Prasun Kanti Mondal Smt. Manika Pradhan Smt Chandrakala Thapa Sanju Pradhan | 7432943934 7908810575 9641607350 9614953338 |
| 7 | Nodal Person for communicating of any kinds of Disaster at Takdah RH | TD Bhutia | 8116470389 |
| 8 | Nodal Person for communicating of any kinds of Disaster at Sukhipokhari RH | DR SUKANTA PODDER | 97336 06926 |

CHAPTER VI

CAPACITY BUILDING AND TRAINING MEASURES

If we look at the meaning of capacity building, it can be seen as a by-product of effective training and learning. As per the United Nations International Strategy for Disaster Reduction (UNISDR) definition, Capacity is the combination of all the strengths and resources available within a community, society or organization that can reduce the level of risk or the effects of a disaster.

6.1. The training measures for the District of Darjeeling will be planned with the following objectives:

- To Sensitize and Strengthen the Coping Capacity of Communities
- Smooth Functioning and Coordination among multiple stakeholders
- To Mainstream Disaster Risk Reduction
- To Strengthen Structural Capacity

| 6.2. Capacity Building Plan 2020 | | | |
|---|-------------------|---|---|
| Objective Training Module | Schedule | Resource Persons from | Target Audience |
| Sensitize and Strengthen the Coping Capacity of Communities | April-June | A.T.I/DDMA/SDDMA/BDMA/Municipality Disaster management cell/ Disaster management Department G.T.A/ Regional NGOs (Save The Hills)/ Regional College/University Lecturers. | Gram Panchayats, Line Departments, Govt. Authorities, Local communities, etc. |
| Coordination cum meeting among Stakeholders | Pre Monsoon (May) | Line Departments, DDMA/SDDMAs/BDMAs/Municipalities | Preparedness meeting among Stakeholders |
| Mainstream Disaster Risk Reduction | Oct-Dec | <ul style="list-style-type: none"> - National Institute of Disaster Management, New Delhi - National Disaster Management Authority, New Delhi - Administrative Training Institute Kolkata, West Bengal - Superintending Geologist, Landslide & Engineering Geology, Eastern Region, Geological Survey of India, Bhu- Bijnan Bhavan. DK-6, Sec II, Salt Lake, Kolkata-91 | Stakeholders viz. P.W.D, Engineering Division G.T.A, Mahakuma Parishad, Municipality, etc |

The capacity building and training has been designed to assure that the stakeholders up to the grass root levels are covered within the realm of District Disaster Management Cycle. Further the capacity building module would also include the mock drill exercises at each district hierarchical level in collaboration with various line departments viz. Fires, Police, CD volunteers etc.

6.3. Moreover, the scope of capacity building & training measures would cover the following:

1. A detailed inventory of Key Trainers from each block and subdivision.
2. Inventory of Trained professionals, engines, architects, masons, medical professionals, rescue specialist, etc.
3. List of expertise C D volunteers at district, subdivision and blocks
4. Technical expertises to manage Search and Rescue equipment"s like Search Camera System 951-S, Multipurpose Search System, Incidence Response System.
5. Community based Disaster Management Action Plan

| 6.4. District Mock Drill Exercise Chart | | | | |
|---|---------------------------------|---|---------------------------|--|
| Gram Panchyats/Blocks/ Municipality | Month (Tentative) | Hazards | Target Participants | Resource Group |
| Darjeeling Municipality | May / June 2020 | Landslide/ River Valley Flood Earthquake/ Fire | Public (Rural & Urban) | DDMA/ SDDMA/ BDDMA/ Trainers/ CD volunteers/ Senior Staff Officer and Instructor (SOI)/ Fire department/NDRF/ SDRF etc. |
| Darjeeling Pulbazaar Block | | | | |
| Rangli Rangliot Block | | | | |
| Sukhia Block | | | | |
| Kurseong Municipality | | | | |
| Kurseong Block | | | | |
| Mirik Block | | | | |
| Siliguri Municipal Corporation | December /January 2020-21 | Flood/ Earthquake/ Fire | | |
| Matigara Block | | | | |
| Phasidewa Block | | | | |
| Naxalbari Block | | | | |
| Khoribari Block | | | | |

CHAPTER VII

RESPONSE AND RELIEF MEASURES

The response phase in Disaster Management is a very crucial period which necessitates a proper holistic management approach. It is the phase of collective effort from all stakeholders with smooth coordination among all the responders. The response time and organization of responsibilities are to be structured and adhered to strictly, for which a detailed response and relief plan is to be followed.

7.1. Major aspects of Disaster Response would include –

1. Receipt of Warning
2. Instant flow of Information
3. District Emergency Meeting
4. Activation of Emergency Operating Centers
5. Resource Mobilization (Human and Material) and Management
6. Communication Coordination Committee
7. First Assessment Report (Damages, Casualties, Requirements)
8. Development of Checklist for further Emergency Support Functions (ESFs)
9. Information Dissemination
10. Demobilization

7.2. Hazard Specific (Landslide and Flood) Responsibility Matrix for emergency response functions for disasters where early warning is available:

| Sl. No. | Time Frame | Task | Department/Agency | Responsibilities |
|---------|---------------------|--|--|--|
| 1. | D-72 Hr (3 Days) | Inform, Communicate and Coordinate | District EOC, DDMA, Police and Fire Departments, Local administrations | Communicate the receipt of heavy rainfall warning with all the line departments, blocks, municipalities, activate EOCs/Control Room |
| 2. | D-48 Hr (2 Days) | Deployment of Immediate Responders at each block and subdivisions | Chief Officer in Charge, District Disaster Management Authority | Inform CD volunteers, QRT, Line Departments, Mobile Resources, Emergency Equipment, vehicles for quick deployment. Assessment of highly vulnerable sites and make arrangements for evacuations |
| 3. | D-24 Hr (1 Day) | | | |
| 4. | D0 Hr | | | |
| 5. | D+15 Mins | Immediate Response (Safety Shifting), Reporting/Briefing From the affected site | First Responders (Community, Deployed CD volunteers, QRT, Police and Fire department) Chief Executive Officer(District Magistrate)/OC-DM, EOC-DDMA | First hand evacuation, search and rescue by first responders. Reporting/communicating the info to State/National Level and severity wise requisition for assistance to prompt response and relief |
| 6. | D+30 Mins | Arrangements for establishment of communication link | Telecom Service Providers (BSNL, Reliance Jio, Airtel, Idea), EOCs | Instruct deployment of Mobile emergency communication units to the affected areas for |

| | | | | |
|----|----------|---|--|---|
| | | | /Disaster Management Authority/ Police Dept. | communication link. In case of Level II event, the state will take over the overall management |
| | | Quick Assessment Report | Block/Subdivision/District DMA | Site/Area specific Damage and Need Assessment |
| | | Emergency Meeting as per the intensity of calamity | Chief Executive Officer DDMA/SDDMA, DPDRO,G.T.A, Zilla Parishad /Heads of all line departments | Activation/ Deployment of need specific Emergency Support Functionaries (ESFs) |
| | | Mobilization of resources and immediate rescue services | District Authority, Line Departments, Municipalities G.T.A, Zilla Parishads | Activate Line Departments/Agencies to quick restoration of basic utilities and critical infrastructures (Roads, Life Line Buildings, Electricity, Medical aids) |
| 7. | D+2Hr | Mobilization of ESFs to the affected areas | Nodal heads of all line departments | Activate district IRS, basic civil services, medical aids, relief ration |
| | | (i) Communication | Nodal heads of EOCs, TSP, DICO | Activation of ESF Follow the SOPs Coordinate with the concerned ESFs Monitor the work and reporting to IC |
| | | (ii) Evacuation | NDRF/Police D/S/BDMA | |
| | | (iii) Search and Rescue | NDRF (Kolkata), SDRF, Army (HQ Sukna) Fire Department, CD Volunteers | |
| | | (iv) Medical Heath/Trauma | Directorate of Health Service | |
| | | (v) Equipment Support | Disaster Management Authority, Municipalities, P.W.D (Roads), CD Volunteers | |
| | | (vi) Warning/information dissemination | Nodal heads of EOCs, TSP, DICO | |
| | | (vii) Drinking Water | PHE, Darjeeling | |
| | | (viii) Electricity | WBSEDCL | |
| | | (ix) Relief Food and shelter | Department of Food Supplies | |
| | | (x) Debris and Road Clearance | Disaster Management Authority, Municipalities, P.W.D (Roads), CD Volunteers | |
| | | (xi) Law and Order | Police Department(Police and Traffic) | |
| | | (xii) Transport | Transport Department | |
| 8. | D+3 Hr | Coordination, Supervision and Management of ESFs | All the concerned line departments and the ESF | Coordination , Supervision Management and timely reporting to the IC |
| 9. | D+4 Hr | | | |
| 10 | D+ 12 Hr | | | |
| 11 | D+24 Hr | Management and Coordination of additional external services and support | | Assessment of damage and loss. Arrangement of requirements. Management of resources and work |

7.3. Hazard Specific (Earthquake, Fire, and Building Collapse) Responsibility Matrix for emergency response functions for sudden disasters where early warning is not available:

| S/n. | Time Frame | Task | Department/Agencies | Responsibilities |
|------|------------------|---|--|--|
| 1. | D+15 | Community as First Responders Communication/Information | Locals , TSP, Police, Fire Disaster Management Authorities, units of the armed forces of the area | Safety shifting/taking protective cover as per the need of the situation Communicating the incident to IC, District/State EOCs Emergency Commination arrangements Setting up of camp EOCs |
| 2. | D+30 | Search and Rescue | Community, SDRF/NDRF(Kolkata)/Army | Agencies/Departments will Activate the ESFs, send QRTs Make arrangements for deployment of resources in consultation with the IC |
| 3. | D+1hr | Emergency route Clearance and Evacuation | Community, Gram Panchayat Members, SDRF/NDRF, Army, DMA, CD Volunteers | Identification of the people to be evacuated. Evacuation through the clear alternate routes, at pre identified open grounds (Annexure II) |
| 4. | D+2hr | Relief and emergency aid to the affected | CMOH, Medical Department NGOs, Ambulances, CD Volunteer & Home Guards, Army heath deptt.", NSS,NCC, Missionaries | Activation of ESFs Setting up of temporary relief camps at specific sites Mobilization of area specific reliefs to the camps for its distribution |
| 5. | D+3hr | Rapid Assessment of the damages and affected community Reporting the requisition | Police, Fire, Disaster Management Authority, G.T.A, Mahakuma Parishads | Mobilization of ESFs, External resources as per the need, report the situation status to IC, Relief Commissioner at Nabanna, Kolkata |
| 6. | D+4 hr D+12hr | Coordination, Supervision and Management of ESFs Requisition of additional resources/services | All the concerned line departments and the ESF | Coordination , Supervision Management and timely reporting to the IC |
| 7. | D+24 Hr | Management and Coordination of additional external services and support | | Assessment of damage and loss. Arrangement of requirements. Management of resources and work |

The response mechanism for hazard specific incidents shall be activated as per the magnitude of disaster by the Incident Commander of the District with close coordination with all the nodal officers of the concerned line departments. The effectiveness of the response plan would be assessed after the completion of response mechanism; its analysis will be reviewed and improved accordingly. The response mechanism will be followed by the reconstruction and rehabilitation

CHAPTER VIII

RECOVERY, RECONSTRUCTION AND REHABILITATION MEASURES

The International Strategy for Disaster Reduction (ISDR) defines recovery as the “decisions and actions taken after a disaster with a view to restore or improve the pre-existing disaster living conditions of the stricken community, while encouraging and facilitating necessary adjustments to reduce disaster risk”. The ultimate objective of any crisis management is the restoration of devastated livelihoods.

The recovery measures can be classified into short term and long term measures

| S/n | Short term would include | Long term would include |
|-----|------------------------------------|---|
| 1. | Clearance of debris | Restructuring livelihoods |
| 2. | Providing semi- permanent shelters | Building/redevelopment of a safer and more sustainable livelihoods |
| 3. | Essential services | Planned drainage system |
| 4. | Ensuring sanitation systems | Community participation approach |
| 5. | Restoring lifelines | Mainstreaming Disaster Risk Reduction in recovery and development process |
| 6. | | Enhancing Safety standards |

8.1 General Policy Guidelines

The International Recovery Platform (IRP) and the United Nations notes on recovery on nine sectors namely, (i) Shelter, (ii) Infrastructure, (iii) Gender, (iv) Livelihood, (v) Environment, (vi) Governance, (vii) Climate Change, (viii) Health, and (ix) Psycho-social support. The aim of the guidance is not to recommend actions, but to place before the personnel involved in risk reducing recovery process a menu of options.

8.2 Relief and Recovery Co-ordination

The district administration shall provide immediate relief assistance in cash or in kind to the victims of the disaster. In order to avoid imbalances on the scale of operations, duplication of efforts in some areas, gaps in others and misuse of resources, a proper framework for coordination will be established. The District Disaster Management Authority will carry out effective implementation of short term and long term Recovery plan.

The officials of the District/Subdivision/Municipality/Block administration, Gorkhaland Territorial Administration, Mahakam Parishad will maintain a continuous flow of information to monitor and coordinate the disbursement of relief assistance, covering all the affected communities. The long term recovery phase, whereby rehabilitation of the affected community becomes a challenging task, shall be adopted based on the magnitude of calamity, and due consultation with experts from Geological Survey of India, Kolkata, Department of Land Reform, Tea Corporations, Department of Forest, Municipality, and the Gorkhaland Territorial Administration.

8.3 Detailed Damage and Loss Assessment

The first step after stabilizing the situation by providing sufficient relief is to assess the damage, as a meticulously executed assessment exercise would provide an ideal base for the rehabilitation.

For conducting the assessment, the DDMA will immediately coordinate with various blocks and line departments (Planning, Irrigation, G.T.A, Agriculture, Health, and Livestock) and NGOs (Anugalya, Atree, Red Cross). The exercise would be carried out through multi – disciplinary teams which would go into all aspects of damage (social, psychological and economical) in participation with the local authority.

8.4. Restoration of

1. Basic Infrastructure -

| S/n | Departments/Agencies/Individuals/Organizations |
|-----|--|
| 1. | Shifting to Temporary Relief Shelters (identified shelters as per the list provided from each blocks)/Setting up of semi- permanent relief camps at the identified open grounds (block wise) by Block/Subdivision/District Administration with assistance from G.T.A and various Board Committees. |
| 2. | Infrastructures like rural schools, water tanks, landslide protection, jhora protection, minor irrigational facilities, and water harvesting structures under Government schemes like MNREGA at village/Gram Panchayat Level. |
| 3. | P.W.D (Civil), P.W.D (Engineering) for roads and infrastructures under P.W.D listed buildings |
| 4. | Municipalities for public footpaths, drains in municipal areas. |
| 5. | Darjeeling Engineering Division under G.T.A in case of infrastructures listed under their jurisdictional maintenance |
| 6. | Private/Organisations//Corporates for residential/social/commercial high buildings on condition to compliance to West Bengal Municipality Building Rules |

2. Essential Services-

| | | |
|----|---|---|
| 1 | As per the West Bengal Disaster Management Manual 2011 the basic financial relief assistance to the affected would include the following: (i) Normal Relief Assistance (N.R.A) subjected to strict speculation of eligibility criteria (ii) Ex- Gratia Grant to the bereaved families of the victims of Natural Calamity/Accidental Fire (iii) Economic Rehabilitation Grant (iv) Special Relief Assistance (Wheat/Rice) or Cash Relief | District/block administration |
| 2 | Food Supplies (Including baby foods) | Department of Food Supplies- Block and Subdivisions |
| 3 | Health Facilities | Health Department, Various scheme and programs for insurance of health like Swatha Abhiyan Yojana |
| 4. | Water | PHED, Irrigation Department, G.T.A |
| 5. | Drainage and Sanitation | Municipalities |
| 6. | Electricity | WBSEDCL |
| 7. | Education/Counselling | Education Department, Missionaries, Health Department |
| 8. | Transport and Connectivity | P.W.D, R.T.O, Union/Associations, Listed contacts of Ambulance owners, Telecom Service Providers (BSNL, Jio Reliance, Airtel, Idea) |
| 9. | Immediate Relief Material like Tarpaulin, clothing, blankets | District/Bloc Relief Stocks, Additional supply from voluntary organisations/NGOs/local administration |

3. Livelihoods –

Constitution of Committee/Team involving District Welfare Department, Res Cross Society, G.T.A, Tea Corporations, Tourism Corporations, Health Departments, Education Departments etc. The committee in coordination with the District Administration will carry out livelihood generation activities for the affected especially women, children, widows, PwD. The livelihood support activities can be provided through various schemes under Welfare Department like MNREGAs, SHGs, Eco Tourism, Organic farming etc.

8.5 Reconstruction /Repair of

| | | |
|----|---|---|
| 1. | Lifeline buildings/Social Infrastructures | District/Subdivision/Block administration, G.T.A, P.W.D, PRIs, and ULBs shall be encouraged at the local gram level. |
| 2. | Damaged Buildings | Owner driven reconstruction of private/corporate buildings, Private Public Partnership in line with the assistance from the Govt. Municipalities, G.S.I , and standardization of techniques and materials for risk reduction structures , House Building Grants |
| 3. | Promotion of Owner Driver Approach | NGOs ,Corporate Sectors, Engineering Div., G.T.A, District Planning Section |

8.6 Rehabilitation /Resettlement Measures

| S/n | Calamity | Task | Activities | Concerned Organisation/Authorities |
|-----|------------------------------------|---|--|---|
| 1. | Cyclone/ Landslides | Identification of available lands | Demarcation of all the existing available areas for resettlements | District Administration in consultation with Tea Boards, Forest Departments, Land Reform Departments etc. |
| 2. | Flash Floods/Urban Floods/Cyclones | Identification of Vacant Elevated Land | | Mahakuma Parishads, Tea Boards, Forest Departments, Land Reform Departments etc. |
| 4. | Earthquakes | Restructuring and Resettlements in the affected areas | Clearance of the Dilapidated structures and re-developing earthquake resistance buildings along with the utilization of local skills and resources | Planning Department, DDMA, G.T.A , State/National Disaster Management Authority |

8.7 Disaster Resilience Insurance

The Legal Service Authorities shall endeavour to help the victims and the administration for reducing risk and assisting them to adopt disaster mitigation policies and strategies, reducing the vulnerabilities of the geographical and social situation and strengthening their capacities at all levels. The Legal Services Authorities shall take up the insurance claims of the disaster victims with the Insurance Companies for settlement of such claims. Negotiations may be undertaken with the Insurance Company officials for a settlement favourable to the victims. The victims who suffered substantial loss of their business and implements used in their avocations shall be helped by adopting proper restorative measures. For this purpose, efforts shall be made to make available financial assistance of nationalised banks and other public sector financial institutions. The Legal Services Authorities shall persuade the officials of such financial institutions to rise to the occasion for helping the victims.

CHAPTER IX

FINANCIAL RESOURCES FOR IMPLEMENTATION OF D.D.M.P

9.1. The Ministry of Finance, Govt. of India, has allotted financial assistance for strengthening Disaster Management Institutions, Capacity building and response mechanism in the wake of nature calamities in accordance with the schemes of relief funds.

These schemes are based on the recommendations of the successive Finance Commissions. While the budgetary provision of these funds is dealt with by ministry of Finance, the processing of request of the state government for these funds is done by the Ministry of Home Affairs (DM Division).

DM Act 2005 Section 48 (I) and (II) mandate that the state will ensure the establishment of following Funds at District Level:

1. The District Disaster Management Fund (Section 48 (I) clause (b))
2. The District Disaster Mitigation Fund (48 (II) clause (d))

Section 49 (I) mandates every Ministry or Department of the Govt. of India shall make provisions, in its annual budget, for funds for the purposes of carrying out the activities and programmes set out in its disaster management plan.

The District Disaster Management Authority, Darjeeling shall put the detailed proposal for the creation of District Disaster Mitigation and Response Fund.

District Disaster Mitigation Fund will be constituted and made available to the District Disaster Authority for meeting the expenses on mitigation activities (Structural and Non Structural preventive and preparedness) by the district.

District Disaster Response Fund will be constituted and made available to the District Disaster Management Authority for meeting the expenses for response relief and rehabilitation.

9.2 Disaster Risk Insurance/ Transfer

Insurance, reinsurance mechanisms and financial tools against natural and manmade disasters have rapidly increased over the time period for spreading the cost of losses both over time and over relatively large number of similarly exposed risks. The absence of Disaster Risk transfer means that the government has to bear a huge cost of compensation. Considering that the assistance provided by the government for rescue, relief, rehabilitation and reconstruction needs cannot compensate for massive losses on account of disasters and for which new financial tools such as catastrophe risk financing, risk insurance, catastrophe bonds, micro finance, and contingent credit facilities and reserve funds, insurance etc. will be promoted with innovative fiscal incentives to cover such losses of individuals, communities and the corporate sector.

The Insurance Regulatory and Development Authority (IRDA), India has framed micro insurance regulation, covering insurance for personal accidents and healthcare for individuals, family and assets like houses, livestock, crops etc. Similarly Environmental Relief Funds under Public Liability Insurance Act

1991, enacted for providing relief to chemical accident victims. Linkages with govt. insurance schemes like Rasktiya Swatha Bima Yojana, Aam Admi Bima Yojana can be extensively taken up for risk transfer, including livestock insurance by animal husbandry department.

9. 3. Other financing options for immediate relief from disasters would include:

- (i) Providing House Building Grants
- (ii) Grants from various developmental boards
- (iii) H.B Grant from G.T.A

The grant in aid shall be provided to the affected populace as per the rule of West Bengal Disaster Management Manual 2011.

Over and above the provisions of the SDRF/SCCF (75% Centre and 25% State sponsored) from NDRF/NCCF (100% Centre sponsored) in the wake of calamities of severe nature after being placed before the High level Committee (HLC) is headed by Finance Minister.

9. 4. Emergency Procurement, Accounting and Compensation

As per section 50 of the DM Act 2005 the financial provisions are as under:

Whereby reasons of any threatening disaster situation or disaster the National Authority or the State Authority or the District Authority is satisfied that immediate procurement of provisions or materials or the immediate application of resources are necessary for rescue or relief:

It may authorise the concerned department or authority to make the emergency procurement and in such case, the standard procedures requiring inviting of tenders shall be deemed to be waived;

A certificate about utilization of provisions or materials by the controlling officer authorised by the National Authority, State Authority or District Authority, as the case may be, shall be deemed to be a valid document or voucher for the purpose of accounting of emergency, procurement of such provisions or materials.

Section 66 of the DM Act 2005 provides norms for payment of compensation for emerging requisition of resources, vehicles, premises etc. for rescue operations.

9.5. Besides these, DDMA in coordination with various line departments will identify other financing options for restoration of infrastructures and livelihoods.

CHAPTER X

PROCEDURE, METHODOLOGY FOR MONITORING, EVALUATION, UPDATION AND MAINTENANCE OF DISTRICT DISASTER MANAGEMENT PLAN

10.1 The DM Act 2005, section 31 clause (4), mentioned that the District Plan shall be reviewed and updated annually, and as per sub section (7) the District Authority shall review from time to time, the implementation of the Plan and the issue such instructions to different departments of the Govt. in the district as it may deem necessary for the implementation thereof. In this regard, the District Disaster Management Authority, Darjeeling shall have the responsibility of annually updating, maintaining and reviewing the District Disaster Management Plan

10.2 Proper Monitoring and Evaluation of the DDMP

The DDMA, Darjeeling will conduct regularly checks to determine the adequacy of resources, partnership and coordination mechanism between various stakeholders and line departments, post disaster evaluation mechanism, periodic uploading of resources on India Disaster Resource Network (IDRN) and conducting Mock Drills. Review Meetings before and after monsoon period will be organised by the DDMA under the chairmanship of District Magistrate, Darjeeling to review various disaster management activities in the district. All the concerned departments/agencies/G.T.A Disaster Management Cell shall participate and give recommendations on specific issues on Disaster Management and submit their updated reports for inclusion in DDMP

10.3 Post Disaster Evaluation Mechanism for DDMP

A team comprising Disaster Management Officers, Professionals, technical experts, engineers from municipality will conduct spot enquiry, assess the damages and accordingly put up for relevant measures. The data collected/forwarded will be cumulated for enhancing mitigation measures.

10.4 Schedule for updating DDMP

The approved DMPs from each block, subdivision, G.T.A, and nodal departments shall be submitted at the district headquarter consequently after the completion of post monsoonal review meeting. The yearly data of disastrous incidents, their causes, damage assessments, actions taken/proposed/planned shall be incorporated and submitted within the end of the year, for its further processing and compiling of District Disaster Management Plan.

10.5 Uploading the updated plans

The approved plan shall be uploaded at the district website darjeeling.gov.in by the district NIC department under the guidance from DDMA

10.6 Mock drills

The mock drill exercises calendar shall be prepared in consultation with the concerned departments and organization. The approved calendar will be circulated among all the concerned line departments/blocks/subdivision for scheduling the dates as per the respective action plans (draft mock drill exercises calendar in chapter VI DDMP- 2018). The mock exercises reports from each block/subdivisions/municipalities stating the effectiveness of Emergency Support Functionaries, and Standard Operating Procedure, identification of Gaps and lessons learnt shall be submitted to the District Administration for further up gradation of the plans after the drills.

CHAPTER XI

STANDARD OPERATING PROCEDURES (SOPS) AND CHECKLIST

The Standard Operating Procedures are the basic and immediate response plan for the various Emergency Support Functionaries (ESFs) based on the prevalent hazardous profile of Darjeeling District. It provides basic concept of the operations and responsibilities of Disaster Management Team, Nodal and Supporting Agencies. The SOPs have been designed in context to the objective, scope, organizational setup and is to be followed by the ESFs when the Incident Commander Activates the response Plan.

11.1. SOPs for Earthquake/Building Collapse

The disaster from Earthquake/Building Collapse is the phenomena with no warning and can bring any scale of damage in the district comprising highly compact concrete settlements. The District's IC will activate the ESFs after receiving the intimation from nodal officers of concerned departments. After the situation is under control, she shall declare the end of Incident Response System and issue instructions to withdraw the staff deployed in emergency duties. Following SOPs are designed to guide and initiate immediate actions.

| | |
|---------------------|--|
| 1. ESF | Communication |
| Nodal Agencies | DICO, BSNL |
| Supporting Agencies | (i) Block/District EOCs (ii) District TSP (Airtel, Jio Reliance, Vodafone and Idea). (ii) HAM Radio Operators (Planned) |
| Planned Actions | (i) The nodal person will activate the ESF and intimate/coordinate with his supporting officers setting up emergency control room in all the pre-identified vulnerable sites. (ii) The Team will establish an all call system on telephonic network for notification from and to the affected sites. (iii) Establish a network with IMD/State EOC for information about the magnitude of the quake and accordingly notify public on likely aftershocks and protective actions to be taken. (iv) The nodal person will inform the IC about the restoration of Telecom services and alternate lines for communication, and accordingly deployment of QRTs at the incident sites with equipment and resources. (v) The team will coordinate and monitor the situation, and arrange staff required to operate establish systems. |
| 2. ESF | Search and Rescue operation |
| Nodal Agencies | NDRF(Kolkata), SDRF, Army (HQ Sukna) Fire Department |
| Supporting Agencies | (i) Police (ii) CD Volunteers (iii) Home Guards (iv) Community(First Responders) |
| Planned Actions | (i) The team leader will activate the ESF and give instructions to the QRTs to reach the incident sites (ii) The Team Leader will coordinate with the IC, judge the situation, coordinate in deputing rescue teams to enter worst affected areas (iii) He will coordinate with technical experts, safety coordinators and material coordinator for quick response in case of any requirement in conducting rescue operations. Coordinating ESFs- Law and Order, Relief, Evacuation |
| 3. ESF | Evacuation |
| | NDRF/PoliceD/S/BDMA |

| | |
|---------------------|---|
| | <ul style="list-style-type: none"> (i) Fire Department (ii) Civil Defense (iii) Home Guards (iv) Gram members (v) Community (vi) NGOs |
| | <ul style="list-style-type: none"> (i) Team leaders will take decision based on the prevailing conditions about which people/areas require immediate evacuation (ii) On directions of IC, and the coordination among ESF, team leaders will perform evacuation. He will instruct the team to initiate evacuation of the areas expected to be exposed to more threats in future (iii) The QRT shall move along with adequate materials and resources to carry out evacuation. People will be directed to move towards safer areas identified by the technical experts (iv) The team leader will designate in charge of relief centers and keep in touch with them for regular head count and care of evacuees. (v) The team members (police,fire,CD volunteer,Home Guards) may have to go from site to site/building to building to check on the emergency situation and the evacuation process. (i) The preplanned routes to reach and transport essentials to be used if the case requires with sound knowledge about the assembly points (ii) Police and fire dept. to check the traffic on evacuation routes. Coordinating ESFs- Law and Order, Search and Rescue, Food and Shelter |
| 4. ESF | Law and order |
| Nodal Agencies | Police Department(Police and Traffic) |
| Supporting Agencies | Civil Defense and Home Guards |
| Planned Actions | <ul style="list-style-type: none"> (i) Deployment of QRTs to maintain law and order at reported incident sites, and will coordinate the activities viz. (ii) Quick Assessment of the situation (iii) Cordon off the site to restrict movement of curious onlookers, vehicles and pedestrians (iv) Control and monitor traffic movement (v) Support and coordinate with local administration (vi) Prepare updates on law and order situation every 2 hours and brief the authorities concerned (vii) Ensure law and order at assembly points and evacuation and relief centers (viii) Control cases of looting and exploitation in the affected areas (ix) Provide traffic diversions to ease movement of response vehicles to incident site (x) Gather and disseminate information about the traffic flow on alternate routes for decongestion (xi) Contacts to be maintained with nearest hospitals for making emergency arrangements for receiving injured persons <p>Coordinating ESFs- Communication, Search and Rescue, Transportation, Help lines etc.</p> |
| 5. ESF | Medical Response and Trauma Counseling |
| Nodal Agencies | Directorate of Health Service |
| Supporting Agencies | All hospitals, NGOs, Ambulances, CD Volunteer & Home Guards, Army health dept., NSS,NCC, Missionaries |
| Planned Action | <ul style="list-style-type: none"> (i) Ensure the adequate number of medical professionals to reach the site including specialist in handling fractures, etc (ii) Team leader with the respective medical superintendents of major hospitals should be responsible to prepare a mass casualty plan before hand for |

| | |
|---------------------|--|
| | <p>accommodating the expected demand</p> <ul style="list-style-type: none"> (iii) Ensure sanitation at relief camps (iv) Provisions of adequate necessary treatments (v) Trained professionals for psychological support (vi) Set up temporary information center at hospitals with the help of communication ESF (vii) Supervise and monitor for additional requirements and the resource persons (viii) Coordinating EFS- Search and Rescue, Evacuation, Communication |
| 6. ESF | Water Supply |
| Nodal Agencies | PHE, Darjeeling |
| Supporting Agencies | Irrigation Department, G.T.A, P.W.D, Flood Control depts., private companies/agencies |
| Planned Actions | <ul style="list-style-type: none"> (i) The team leader will ensure the QRTs are on the site with required resources (ii) He shall be ensuring uninterrupted supply of drinking and sanitation water for meeting arising requirements (iii) He shall coordinate with the transport coordinator for replenishing the water supply (iv) Carry out the task of repairing all damages to water supply system (v) Arranging alternate storage of potable water supply at temporary shelter points (vi) Ensure restoration of potable water (vii) Plan for emergency accommodation of water supply in or near temporary shelters (viii) Ensure cleanliness of the sanitation facilities, relief shelters, and local commandant post <p>Coordinating ESFs- Shelter, Relief, Evacuation, Medical, Search and Rescue</p> |
| 7. ESF | Relief Food Supplies |
| Nodal Agencies | Department of Food Supplies |
| Supporting Agencies | NGOs, G.T.A, Municipalities, D/S/BDMAs |
| Planned Actions | <ul style="list-style-type: none"> (i) The team leader will activate ESF on receiving the information about the incident and will inform the supporting agencies (ii) Food coordinator would gather information about the locations of shelters and number of persons housed in each of these shelters (iii) He/She will guide QRTs to reach the rehabilitation centers to provide food packages (iv) He/She will keep on coordinating about the distribution of food items to the evacuees and will give appraisal to the IC (v) In case of shortage of food items, additional arrangements of the supply will be ensured <p>Will coordinate with other international agencies in equal distribution of the relief food</p> |
| 8. ESF | Relief Shelter |
| Nodal Agencies | G.T.A, Board Committees, Mahakuma Parishads |
| Supporting Agencies | Planning Department, Disaster Management Department, Tea Boards, Land Reform, Forest Department |
| Planned Actions | <ul style="list-style-type: none"> (i) The team leader would be in-charge of rehabilitation centers who will ensure number of people evacuated, care of evacuees, and availability of essential supplies (ii) Team Leader will respond to queries about missing persons, pass on the messages to the evacuation and rescue related coordinators (iii) QRTs will help in arranging temporary shelters, food and sanitary facilities <p>Ensure that injured victims get the medical treatment</p> |
| 9. ESF | Equipment Support, Debris and road Clearance |
| Nodal Agencies | Disaster Management Authority, Municipalities, P.W.D (Roads), CD Volunteers |
| Supporting Agencies | Disaster management & CD Volunteers, Police, Fire, Transport department, private construction agencies |

| | |
|---------------------|--|
| Planned Actions | <ul style="list-style-type: none"> (i) The team leader will activate the ESF on receiving the information of disaster from EOCs. (ii) Team Leader will inform the nodal supporting agencies (iii) Will coordinated among the nodal agencies in mobilization of resources through the IDRN database (iv) The respective supporting agencies will contact their respective personal to move the equipment/resources to the central warehouse (v) The equipment like JCB, concrete cutters identified block wise will be transported to the site (vi) As per the information the nodal officer of Debris road clearance will make an assessment of the roads and build structures at the site and surrounding areas (vii) The nodal officers of supporting agencies will immediately start debris clearance operation to enable movement of the affected sites (viii) Review of the current situation is taken up by the nodal agency to update the support agencies and to delegate their respective personnel to take precautionary measures to de-routes for the transportation ESF to be operational (ix) Inspection of all the roads and rail way lines and structures within the disaster site and surrounding (x) Team leader will also ensure proper corpse disposal and post mortem by coordinating with ESF on medical response (xi) Check on refueling of some equipment and technical devices is to be maintained for uninterrupted operation. Therefore all the on-scene services need to be identified and arranged so that operation can be continued without any problem |
| 10. ESF | Help lines, Information Dissemination |
| Nodal Agencies | NIC, DICO |
| Supporting Agencies | Local electronic Media channels, AIR Kurseong |
| Planned Actions | <ul style="list-style-type: none"> (i) Coordinator will transfer an adequate information to the large number of reporters arriving on scene and attempting to interview response teams and officers so that unwanted rumors can be reduced (ii) Designate one specific individual and an alternate press officer to join the team of press officers (iii) Coordinator should try to communicate the timely and right information so that confusions and rumors can be reduced (iv) Compile the list of telephone numbers of local radio, televisions and other related personnel who can help in air announcement (v) Provide the desired support to the press officers with secretariat support, photocopy machines, and means of communication with overall command of the response operations (vi) Establish a firm policy among all the local officials and response personnel as to who should speak or should not speak to media (vii) Ensure that a key emergency response person updates the status at certain intervals |
| 11. ESF | Electricity |
| Nodal Agencies | WBSEDCL |
| Supporting Agencies | P.W.D (Electrical), Police Department |
| Planned Actions | <p>Team Leader activates ESF by informing the HQ and Field Team and the supporting agencies</p> <p>To avoid cases of electrocution , the instruction may be given by IC, coordinator to the concerned officers of the WBSEDCL to shut down the power supply immediately</p> <p>Provide backup/alternate source of power during emergency</p> |
| 12. ESF | Transport |
| Nodal Agency | Transport Department |
| Supporting Agencies | Motor Vehicle department, railway, private associations |

| | |
|---------------------|--|
| Planned Actions | (i) Direct the local transport coordinator to direct the drivers and coordinate the transport activities during emergencies (ii) Closely liaison with the communication and evacuation coordinators (iii) Arrange for the fleet of vehicles at a pre-designated locations so that they can transport the affected population of safer areas (iv) Transporting people of vulnerable areas to the safer places (v) Also transporting required equipments, materials, and personnel etc |
| 13. ESF | Crops |
| Nodal Agency | Agriculture Department |
| Supporting Agency | Irrigation Department |
| Planned Actions | (i) Assessment of damaged crops (ii) Assessment of Areas destroyed (iii) Restoration of the area under relevant scheme Must have measures defined in department's Disaster Management Plan |
| 14. ESF | Livestock |
| Nodal Agencies | Animal Husbandry Department |
| Supporting Agencies | Irrigation Department, ULBs, PRIs |
| Planned Actions | (i) Prepare a record of details of animal carcasses retrieved (ii) Identify Owners of the livestock and hand over the animal carcasses (iii) Photograph all unidentified animals carcasses preferably before transportation for disposal (iv) Transport unidentified or unclaimed animal carcasses to the designated site for disposal (v) Maintain a record of carcasses buried or handed over (vi) Ensuring the safety of the incident site from carcass infections and spread of disease (vii) Must have measures well defined in the department's Disaster Management Plan |

11.2. SOPs for Monsoon Related hazards (Landslide/Cyclone/Flood)

Monsoon hazards usually occur in certain months and the warning signs of such hazards can be observed and accordingly immediate actions can be planned

The flood response system will be activated on occurrence of heavy rain. The Incident Commander will activate all the ESFs. She will issue instructions to all the concerned ESFs nodal officers to keep the resources, task forces, assistance ready. The EOC (HQ) and other control rooms at the district level, sub district, and block control rooms shall be activated with full strength. Once the situation is totally controlled and normalcy is restored, the IC shall declare the end of Emergency Response and issue instructions to withdraw the staff deployed in emergency duties.

| | | |
|---------------|--------------------------|--|
| 11.2.1. Flood | | |
| 1. | ESF | Communication |
| | Nodal Agencies/officials | At sansad level, the G.P member/nirman sahayak At G.P level, G.P Prodhan/Staff (Exe. Asstt. Secretary) At Block/Subdivision Level, BDO/SDO to DM(IC) For district emergency DM to PS, Nabanna |
| | Course of Actions | Communicating incident to GP/Block, Alert people by miking publicly or word of mount or cycling, communicating the incident to SDM/DM. |

| | | |
|----|-------------------|--|
| 2. | ESF | Rescue Operation |
| | Nodal Agency | G.P member/nirman sahayak (sansad level) At G.P level, G.P Prodhan/Staff (Exe. Asstt. Secretary) ICDS Supervisor, BDO/SDO at block/subdivision level Arrange for NDRF/Army/BSF if required District will provide relief materials to GPs through Block |
| | Course of Actions | Arrange Preliminary Rescue, mobility support if required, providing rescue boat, mobilize workers/helpers to attend the affected, provide logistic support for rescue operation, SDO to provide relief materials to blocks |
| 3. | ESF | Law and order |
| | Nodal Agencies | I.C/O.C of Police |
| | Course of Actions | Deployment of force where required for maintaining law and Order/Security of people |
| 4. | ESF | Relief Shelter and essentials |
| | Nodal Agencies | G.P member/nirman sahayak (sansad level) At G.P level, G.P Prodhan/Staff (Exe. Asstt. Secretary) Inspector (F&S), BDO at block level |
| | Course of Actions | Activation of ESF, Shelter Provision (identified shelter points), distribution of tarpaulins, drinking water, provide food/fodder, provide relief materials to GPs, Start gruel kitchen if required, mobilizations and coordination of ESFs(Health, ARD, PHE, Agriculture, F&S, Police, ICDS,SI of Schools, Fisheries, sanitation). To mobilize food inspectors, dealers and distributors , supply of kerosene & food grains/chira/gur |
| 4. | ESF | Damage and loss assessment |
| | Nodal Agencies | ADA (crops), BLDO (livestock), FEO at block level |
| | Course of Actions | Assess damage of crops/animals, send requisition for mini DM kit and compensation, fodder & medical aid to affected animals by LDA, assess damage of pisciculture and to send requisition fro compensation |
| 5. | ESF | Medical Reponse |
| | Nodal Agencies | Health Supervisor , ARD at G.P level, BMOH, BDO at block level |
| | Course of Actions | Provision of First aid, and necessary medical, mobilize the medical teams and set up medical camps at the affected areas |
| 6. | ESF | Restoration and Reconstruction |

| | | |
|--|---|---|
| | BSNL | To ensure connectivity during the period and restoration of the same |
| | WBSEDCL | To ensure restoration of electric supply at the incident sites |
| | NH Authority/Irrigation/ Asst. Engineer, PWD | To ensure restoration of their affected structures |
| | PHE | To ensure supply of drinking water |
| | O/C Fire and Emergency Service | Assist in rescue operation |
| | SC (F & S) | To mobilize the inspectors, dealers and distributors |
| | Dy. CMOH | To mobilize the medical team and set up medical camps at the affected areas |
| | Agriculture | To assess damage of crops and to send requisition of compensation |
| | D.F.O, Raiganj | To mobilize his rangers/forest staff |

| | |
|-------------------------|---|
| 11.2.2. Landslide | |
| 1. ESF | Early Warning Mechanism |
| Nodal Agency/Department | Will receive the information on rainfall intensity from IMD,.....SDMA control room, |
| Supporting Agencies | DDMA, Panchyats, concerned line departments , G.T.A disaster management cell |
| Course of Action | Dissemination of the warning to divisions, blocks, panchyats, flashing warning signals on regional channels and radio networks, inform locals/villagers about the warning using vehicles mounted with loudspeakers. |
| 2. ESF | Evacuation when there is warning |
| Nodal Agency/Department | Disaster Management Authorities, G.T.A DM Cell |
| Supporting Agencies | Municipalities, Panchayats |
| Course of Action | On receiving the warnings, the high risk zone shall be assessed to make a decision whether to evacuate specific communities/population. If the zones are found be at risk, the people will be asked to evacuate and take shelter at the identified rescue shelters points/community halls. |
| 3.ESF | Evacuation when there is no warning |
| Nodal Agency/Department | Disaster Management Authorities, G.T.A Disaster Management Cell, Fire, Police |
| Supporting Agencies | Municipalities, Panchayats, CD Volunteers, Homeguards |
| Course of Actions | After the notification of disaster, send the Quick Response Team and CD volunteers to the site, Evacuate the people from affected sites to the safe place. Deploy teams for law and order maintenance, traffic management as well as cordoning specific areas, Establishment routes, shelter and other logistic arrangement, set up information desk or helpline, Assess if further assistance from NDRF is required. |
| 3. ESF | Search and Rescue |
| Nodal | NDRF |

| | |
|---------------------------|---|
| Agency/Department | (Kolkata), SDRF, Army (HQ Sukna) Fire Department |
| Supporting Agencies | (iv) Police (v) CD Volunteers (vi) Home Guards (vii) Community (First Responders) |
| Course of Action | (iv) The team leader will activate the ESF and give instructions to the QRTs to reach the incident sites (v) The Team Leader will coordinate with the IC, judge the situation, coordinate in deputing rescue teams to enter worst affected areas (vi) He will coordinate with technical experts, safety coordinators and material coordinator for quick response in case of any requirement in conducting rescue operations. (vii) Coordinating ESFs- Law and Order, Relief, Evacuation |
| 4. ESF | Relief Operation |
| Nodal Agencies/Department | Directorate of Health Service, Municipalities, DMA, Water, Food Supplies department, G.T.A Boards |
| Supporting Agencies | WBSEDCL, P.W.D, NGOs, Red Cross Society, vets |
| Course of Action | Undertake sub-division wise/block wise/panchayat wise relief needs assessment in terms of food, water, shelter, sanitation, clothing, and utensils, medical and other critical items. Identify suitable and safe facilities and establish relief camps, establish adequate lightening arrangement at relief camps, adequate security, airdrop dry and nonperishable food to inaccessible locations, make temporary shelter arrangements, medical facilities, arrange for psychosocial support for victims at camps, availability of baby foods, especial medical aid for pregnant women, maintenance of proper records of documents of beneficiaries and relief distribution. Ensure transportation facilities. Firewood, utensils, gruel kitchen necessity, veterinary arrangement in case of injured animals etc. |
| 5. ESF | Law and order |
| Nodal Agency/Department | Police Department (Police and Traffic) |
| Supporting Agencies | Civil Defence and Home Guards |
| Course of Action | (xii) Deployment of QRTs to maintain law and order at reported incident sites, and will coordinate the activities viz. (xiii) Quick Assessment of the situation (xiv) Cordon off the site to restrict movement of curious onlookers, vehicles and pedestrians (xv) Control and monitor traffic movement (xvi) Support and coordinate with local administration (xvii) Prepare updates on law and order situation every 2 hours and brief the authorities concerned (xviii) Ensure law and order at assembly points and evacuation and relief centers (xix) Control cases of looting and exploitation in the affected areas (xx) Provide traffic diversions to ease movement of response vehicles to incident site (xxi) Gather and disseminate information about the traffic flow on alternate routes for decongestion |

| | |
|---------------------------|---|
| | (xxii) Contacts to be maintained with nearest hospitals for making emergency arrangements for receiving injured persons |
| 6. ESF | Restoration of Essential Services |
| Nodal Agencies/Department | P.W.D, Municipality, WBSEDCL, G.T.A, Panchayats, Planning Section, Tea Boards, Land Reforms |
| Supporting Agencies | District, Subdivision and Block administration, all the concerned line departments, rural development |
| Course of Action | Assess, prioritize and develop work plan for road and debris clearance, restore power supply, restoration of telecom services, restoration of road networks, temporary bridges,etc |
| 7. ESF | Dead Body Disposal |
| Nodal Agency/Department | District/Subdivision/block/municipality/G.T.A |
| Supporting Agencies | Tehsildar, gram panchayat members, ward councilors, NGOs |
| Course of Action | Establish ward/village level committee for identification of dead bodies, prepare a record of details of the bodies retrieved in the Dead Body Inventory Record Register, allocate individual identification number, photographs, prepare body identification form, arrangement for transportation of dead bodies and handing over to the next of kin, or to the nearest hospital. Coordinate with NGOs and locals for support. |
| 8. ESF | Carcass Disposal |
| Nodal Agencies/department | AnimalHusbandary, District/Subdivision/block/municipality/G.T.A |
| Supporting Agencies | Police,Tehsildar, gram panchayat members, ward councilors, NGOs |
| Course of Action | Prepare a record of details of the animal carcass retrieved, identify owners of the livestock and hand over the animal carcasses, photograph all the unidentified animal carcasses preferably before transportation for disposal, make arrangement for transportation of unclaimed carcasses to designated site for disposal, and maintain record of carcasses buried or handed over. |
| 9. ESF | Information and Media Management |
| Nodal Agencies/Department | Incident Commissioner, Disaster Management Authority |
| Supporting Agencies | DPRO, DICO,NIC |
| Course of Action | Establish a media center at EOC or a case convenience site, designate official spokesperson, prepare press releases, time and frequency of press conference, set up interaction times of media with senior officers, scan media reports on disaster response and accordingly take necessary actions |

DOS AND DONTs:

1. LANDSLIDES

| |
|--|
| <p>What To Do Before A Landslide</p> |
| <ul style="list-style-type: none"> • Donot build near steep slopes, close to mountain edges, near drainage ways, or natural erosion valleys. • Get a ground assessment of your property. • Contact local officials, state geological surveys or departments of natural resources, and university departments of geology. Landslides occur where they have before, and in identifiable hazard locations. Ask for information on landslides in your area, specific information on areas vulnerable to landslides, and request a professional referral for a very detailed site analysis of your property, and corrective measures you can take, if necessary. • Watch the patterns of storm-water drainage near your home, and note the places where runoff water converges, increasing flow in channels. These are areas to avoid during a storm. • Learn about the emergency-response and evacuation plans for your area. Develop your own emergency plan for your family or business. • Minimize home hazards: <ul style="list-style-type: none"> ○ Have flexible pipe fittings installed to avoid gas or water leaks, as flexible fittings are more resistant to breakage (only the Gas Company or professionals should install gas fittings). ○ Plant ground cover on slopes and build retaining walls. ○ In mudflow areas, build channels or deflection walls to direct the flow around buildings. <i>Remember:</i> If you build walls to divert debris flow and the flow lands on a neighbour's property, you may be liable for damages. |
| <p>What To Do During a Landslide</p> |
| <ul style="list-style-type: none"> • Stay alert and awake. Many debris-flow fatalities occur when people are sleeping. Listen to a NOAA Weather Radio or portable, battery-powered radio or television for warnings of intense rainfall. Be aware that intense, short bursts of rain may be particularly dangerous, especially after longer periods of heavy rainfall and damp weather. • If you are in areas susceptible to landslides and debris flows, consider leaving if it is safe to do so. Remember that driving during an intense storm can be hazardous. If you remain at home, move to a second story if possible. Staying out of the path of a landslide or debris flow saves lives. • Listen for any unusual sounds that might indicate moving debris, such as trees cracking or boulders knocking together. A trickle of flowing or falling mud or debris may precede larger landslides. Moving debris can flow quickly and sometimes without warning. • If you are near a stream or channel, be alert for any sudden increase or decrease in water flow and for a change from clear to muddy water. Such changes may indicate landslide activity upstream, so be prepared to move quickly. Don't delay! Save yourself, not your belongings. • Be especially alert when driving. Bridges may be washed out, and culverts overtopped. Do not cross flooding streams!! Turn Around, Don't Drown®! Embankments along roadsides are particularly susceptible to landslides. Watch the road for collapsed pavement, mud, fallen rocks, and other indications of possible debris flows. • Be aware that strong shaking from earthquakes can induce or intensify the effects of landslides. |
| <p>What To Do After a Landslide</p> |
| <ul style="list-style-type: none"> • Stay away from the slide area. There may be danger of additional slides. • Listen to local radio or television stations for the latest emergency information. • Watch for flooding, which may occur after a landslide or debris flow. Floods sometimes follow landslides and debris flows because they may both be started by the same event. • Check for injured and trapped persons near the slide, without entering the direct slide area. Direct rescuers to their locations. • Help a neighbour who may require special assistance - infants, elderly people, and people with disabilities. Elderly people and people with disabilities may require additional assistance. People who care for them or who have large families may need additional assistance in emergency situations. • Look for and report broken utility lines and damaged roadways and railways to appropriate authorities. Reporting |

potential hazards will get the utilities turned off as quickly as possible, preventing further hazard and injury.

- Check the building foundation, chimney, and surrounding land for damage. Damage to foundations, chimneys, or surrounding land may help you assess the safety of the area.
- Replant damaged ground as soon as possible since erosion caused by loss of ground cover can lead to flash flooding and additional landslides in the near future.
- Seek advice from a geotechnical expert for evaluating landslide hazards or designing corrective techniques to reduce landslide risk. A professional will be able to advise you of the best ways to prevent or reduce landslide risk, without creating further hazard.

Source: [USGS Landslide Preparedness](#)

2. INTENSE RAINFALL

Actions to be taken before Intense Rainfall

- Become familiar with the land around you. Slopes, where landslides or debris flows have occurred in the past, are likely to experience them in the future
- Buildings should be located away from known landslides, debris flows, steep slopes, streams and rivers, intermittent-stream channels, and the mouths of mountain channels
- Observe the patterns of storm-water drainage on slopes near your home, and watch especially the places where runoff water converges, increasing flow over soil-covered slopes. Observe the hillsides around your home for any signs of land movement, such as small landslides or debris flows or progressively tilting trees
- Contact your local authorities to learn about the disaster management response, and develop your own emergency plans for your family and business.

During Intense Rainfall

- Be observant. Many landslide and debris flow casualties occur when people are sleeping. Listen to radio for warnings of intense rainfall. Intense short bursts of rain may be particularly dangerous, especially after longer periods of heavy rainfall and damp weather.
- Unusual sounds might indicate moving debris, such as trees cracking or boulders knocking together. A trickle of flowing or falling mud or debris may precede larger landslides. Be alert for any sudden increase or decrease in water flow in streams or channels. Such changes may indicate landslide activity upstream, so be prepared to move quickly
- If you live in areas susceptible to landslides and debris flows, consider leaving if it is safe to do so. If you remain at home, move to a part of the house farthest away from the source of the landslide or debris flows, such as an upper floor, but keep an escape route open should it become necessary to leave the house.
- Be alert when on the roads. Embankments along roadsides are particularly susceptible to landslides. Watch the road for collapsed pavement, mud, fallen rocks, and other indications of possible landslides or debris flows.

After Intense Rainfall

- Be alert for signs indicating land movement. Landslides can occur weeks or months after intense storms.
Source: [GSI Portal](#)

ANNEXURE I

1. DARJEEING PULBAZAAR BLOCK

| 1.1 CONTACT DETAILS OF THE OFFICERS AND STAFFS UNDER DARJEELING – PULBAZAR DEVELOPMENT BLOCK, BIJANBARI | | | |
|--|---------------------------------------|---|-----------------------------|
| S/n | Office | Designation | Mobile |
| 1 | Block | Sri Kaushik Banerjee, WBCS (Exe), BDO | 77973-78651 |
| 2 | Development Office | Sri Uday Kumar Pariyar, Block Disaster Management Officer | 96358-55811 |
| 3 | | Sushri Thsering Uden Bhutia. Joint Block Development Officer | 77978-78755 |
| 4 | | Panchayat Development Officer | 97331-19956 |
| 5 | | Assistant Project Officer, MGNREGS | 98001-26206 |
| 6 | | Assistant Project Officer, MGNREGS | 95939-27353 |
| 7 | | Fisheries Extension Officer | 98001-18832 |
| 8 | | Block Welfare Officer | 98324-24936 |
| 9 | | Minimum Wage Inspector | 89674-23722 |
| 10 | | Women Development Officer | 98323-66972 |
| 11 | | Fire and Emergency | Officer in Charge |
| 12 | West Bengal Police | Officer-in-Charge, Pulbazar P.S. | 0354-2260226(76025-27288) |
| 13 | | Officer-in-Charge, Lodhoma P.S. | 0354-22005673 (98364-83558) |
| 14 | | Inspector -in –Charge, Sadar P.S. | 0354-2254422 (95936-49008) |
| 15 | All 23 Gram Panchayat | Secretary, Sirikhola-Daragaon G.P. | 8145376122 |
| 16 | | Secretary, Rimbick G.P. | 97332-02726 |
| 17 | | Secretary, Lodhoma-I G.P. | 97758-79550 |
| 18 | | Secretary, Lodhoma-II G.P. | 98320-12762/ 81720-81425 |
| 19 | | Secretary, Jhepi G.P. | 95936-44690/ 62957-49019 |
| 20 | | Secretary, Kainjalua G.P. | 80165-21476/ 98517-44025 |
| 21 | | Secretary, Relling G.P. | 97490-03377 |
| 22 | | Secretary ,Mazuwa G.P. | 9832033317 |
| 23 | | Secretary, Goke-I G.P. | 9832468729 |
| 24 | | Secretary, Goke-II G.P. | 9734151435 |
| 25 | | Secretary, Nayanore G.P. | 9832033302/ 80165-12280 |
| 26 | | Secretary, Chongtong G.P. | 98320-35868 |
| 27 | | Secretary, Pulbazar-Bijanbari G.P. | 9832062463/ 89270-99922 |
| 28 | Secretary, Rishihat – Bloomfield G.P. | 7872850290/ 97330-10569 | |

| | | |
|----|------------------------------------|--------------------------|
| 29 | Secretary, Darjeeling – I G.P. | 87685-40126 |
| 30 | Secretary, Darjeeling – II G.P. | 9733063924 |
| 31 | Secretary, Lebong Valley – I G.P. | 84361-25874/ 90233-97658 |
| 32 | Secretary, Lebong Valley – II G.P. | 86373-83863/ 89725-87445 |
| 33 | Secretary, Rangit – I G.P. | 9851163540 |
| 34 | Secretary, Rangit – II G.P. | 98325-37021/ 98323-83178 |
| 35 | Secretary, Soom – Singtam G.P. | 95631-16412/ 86706-54530 |
| 36 | Secretary, Badamtam G.P. | 9733060987 |
| 37 | Secretary, Dabaipani G.P. | 98324-25338/ 77974-79447 |

| 1.2 | EARLY WARNING SYSTEM SMS ALERT UNDER DARJEELING-PULBAZAR DEVELOPMENT BLOCK | | |
|-----|--|---|-------------------------------|
| S/n | Name of the Department | Name of the Officer/Secretary | Contact Number |
| 1. | Darjeeling-Pulbazar Development Blockoffice | B.D.O. | 77973-78651 |
| 2. | | Joint BDO | 77978-78755 |
| 3. | | B.D.M.O. | 96358-55811/ 82507-16284 |
| 4. | | Sri Chhotim Bhutia, SAE BPC, | 94340-88313 |
| 5. | Bijanbari Fire Station | Sri Prem Kumar Sharma, Officer-in-Charge, | 0354-2260503 / 74074-22489 |
| 6. | IC, Sadar P.S. | Sri Tirtha Sarathi Nath, Inspector | 96791-38240 |
| 7. | IC, Pulbazar P.S. | Sri Mantosh Sarkar, SI | 96097-79502 |
| 8. | IC, Lodhoma, P.S. | Sri Subrato Dutta, SI | 86173-39112 |
| 9. | Sirikhola-Daragaon Gram Panchayat | Sri Sarad Kumar Rai, Secretary, Daragaon Bhanjyang, P.O. Daragaon | 8145376122 |
| 10. | Rimbick Gram Panchayat | Sri Pemba Sherpa, Secretary-in-Charge, Daragaon Bhanjyang, P.O. Daragaon, | 9733202726 |
| 11. | Lodhoma-I Gram Panchayat | Sri Tika Ram Darnal, Secretary, Bansbotay, P.O. Bansbotay, Distt. Darjeeling | 8670375904 |
| 12. | Lodhoma-II Gram Panchayat | Sri Nirmal Pradhan, Secretary,Rimbick P.O. Rimbick Dist. Darjeeling | 8172081425 |
| 13. | Jhepi Gram Panchayat | Sri Amir Subba, Secretary-in-Charge, Jhepi, P.O. Sumbuk, Distt. Darjeeling | 95936-44690 62957-49019 |
| 14. | Kaijalia Gram Panchayat | Sri Jagatman Rai, Secretary, Bijanbari, P.O. Bijanbari, Distt. Darjeeling. | 80165-21476 98517-44025 |
| 15. | Lebong Valley-I Gram Panchayat | Sri K. N. Nirola Secretary, Darjeeling, P.O. Darjeeling, Distt. Darjeeling | 84361-25874 90233-97658 |
| 16. | Lebong Valley-II Gram Panchayat | Smt Yanki Lamu Sherpa Red Cross Compound Darjeeling, P.O. | 86373-83863 89725-87445 |

| | | | |
|-----|---------------------------------------|---|----------------------------|
| 17. | Relling Gram Panchayat | Sri Prabhat Sewa, Secretary-in-Charge, Bijanbari Bazar, P.O. Bijanbari, Distt. Darjeeling | 9749103377 |
| 18. | Mazuwa Gram Panchayat | Sri Mani Kumar Subba, Secretary, Agam Chowk Bijanbari Bazar, P.O. Bijanbari, Distt. Darjeeling | 9832033317 |
| 19. | Goke-I Gram Panchayat | Sri Sanam Subba, Secretary, Parijat Gram, Bijanbari, P.O. Bijanbari, Distt. Darjeeling | 9832486729 9635504701 |
| 20. | Goke-II Gram Panchayat | Sri Iran Kumar Rai, Secretary, Dabaipani Busty P.O. 6 th Mile, Distt. Darjeeling. | 7001019901 9734051435 |
| 21. | Nayanore Gram Panchayat | Sri Anjeev Pradhan, Secretary, Goenka Gram, P.O. Bijanbari, Distt. Darjeeling | 9832033302 80165-12280 |
| 22. | Pulbazar-Bijanbari Gram Panchayat | Sri Kushal Subba, Secretary, Dangia Busty, P.O. Relling, Distt. Darjeeling | 9832062463 8927099922 |
| 23. | Chongtong Gram Panchayat | Sri Sanjeev Pradhan, Secretary Goenka Gram, P.O. Bijanbari, Distt. Darjeeling | 9832035868 |
| 24. | Rishihat-Bloomfield Gram Panchayat | Sri Jiten Rai, Secretary, Darjeeling, PO Darjeeling, Dist Darjeeling | 9733010569 7872850290 |
| 25. | Darjeeling-I Gram Panchayat | Sri Ratan Kr. Hingmang, Secretary, Haridashatta, P.O. & Distt. Darjeeling | 98320-16876 87685-40126 |
| 26. | Darjeeling-II Gram Panchayat | Smt. Nilima Gurung, Secretary, 103 HillCart Road Near Mochi Khola Ghoom, PO Ghoom, Dist. Darjeeling | 9733063924 |
| 27. | Soom-Singtam Gram Panchayat | Sri. Sanjeev Gurung, Secretary, Chota Kakjhora PO Darjeeling, Dist. Darjeeling | 95631-16412 86706-54530 |
| 28. | Rangit-I Gram Panchayat | Smt. Sunmaya Tamang, Bhaktay Busty, P.O. Rajbari, Distt. Darjeeling | 9851163540 |
| 29. | Rangit-II Gram Panchayat | Sri Pemba Tamang, Secretary, Muldara, P.O. & Distt. Darjeeling | 9832537021 8972626318 |
| 30. | Badamtam Gram Panchayat | Sri Puran Gurung, Secretary, Vah Tukvar, P.O. North Point, Distt. Darjeeling. | 9733060987 |
| 31. | Dabaipani Gram Panchayat | Sri Anandmani Pradhan, Secretary, Near Railway Station, P.O. & Distt. Darjeeling | 98324-25338 77974-79447 |

| 1.3 IDENTIFIED TEMPORARY HELIPADS | | |
|--|--|-------------------------------|
| S/n. | Name of identified temporary helipads | Name of gram panchayat |
| 1. | Sirikhola Primary School Play Ground | Sirikhola-Daragaon |
| 2. | Gumbadara Play Ground | Rimbick |
| 3. | - | Lodhoma-I |
| 4. | - | Lodhoma-li |
| 5. | - | Jhepi |
| 6. | - | Kaijalia |
| 7. | Relling Public Play Ground | Relling |
| 8. | Langurdang Primary School Play Ground | Mazuwa |
| 9. | Rangdu Primary School Play Ground | Goke-I |
| 10. | Tumbayok Primary School Play Ground | Nayanore |
| 11. | Bijanbari Play Ground | Pulbazar-Bijanbari |
| 12. | - | Chongtong |
| 13. | Barbotia Public Play Ground | Rishihat-Bloomfield |
| 14. | Pandam T.G. Play Ground | Darjeeling-li |
| 15. | Gorkha Stadium, Harsinghatta | Leboang Valley-li |
| 16. | - | Dabaipani |
| 17. | - | Soom-Singtam |
| 18. | - | Rangit-I |
| 19. | - | Darjeeling-I |
| 20. | Gorkha Stadium, Harsinghatta | Leboang Valley-I |
| 21. | - | Rangit-li |
| 22. | - | Goke-li |
| 23. | Badamtam School Play Ground | Badamtam |

| 1.4 G.P WISE SHELTER POINTS AT BIJANBARI | | |
|---|---------------------|---|
| 1. | Sirikhola- Daragaon | - Sirikhola Pry. School, - Daragaon Pry. School, - Rajabir Pry. School |
| 2. | Rimbick | - Rimbick High School, - Rimbick Community Hall. - Rimbick Trakker Hat. |
| 3. | Lodhoma- li | - Barahatta Pry. School, - Gairigaon Pry. School |
| 4. | Lodhoma – I | - Bhanu Jr. High School, - Upper Lingsebong Pry. School, |

| | | |
|-----|-----------------------|---|
| | | <ul style="list-style-type: none"> - Namla Pry. School, - Lodhoma Pry. School |
| 5. | Jhepi | <ul style="list-style-type: none"> - Kangkiabong Pry. School, - Jhepi Pry. School |
| 6. | Kainjalia | <ul style="list-style-type: none"> - Thapa Gaon Pry. School, Thapagaon - Nehru Pry. School, Kaijalia |
| 7. | Relling | <ul style="list-style-type: none"> - Lama Goan Pry. School, - Relling High School, - Relling Jr. Basic School, - Upper Samsu Pry. School |
| 8. | Mazua | <ul style="list-style-type: none"> - Langurdang Pry. School, - Dangia Pry. School, - Singbongdera Pry. School |
| 9. | Goke –I | <ul style="list-style-type: none"> - Rangdu Pry. School, - Takbia Pry. School, - Singla Bazar Pry. School, - Singla, Kamzer Pry. School. |
| 10. | Goke - li | <ul style="list-style-type: none"> - Kolbong Pry. School, - Kolbing, Nezi Pry. School, Nezi. |
| 11. | Naya Nore | <ul style="list-style-type: none"> - Tumbayok Pry. School, - Lungchakro Pry. School, - Agam Singh Giri Jr. High School, - Kizom Pry School, - Middle Samalbong Pry. School |
| 12. | Pulbazar - Bijanbari | <ul style="list-style-type: none"> - Vidhya Sagar Higher Sec. School, Bijanbari, - Rajaram Mohan Memorial High School, Pulbazar - Relief Rescue Shelter Block Office Bijanbari |
| 13. | Chongtong | <ul style="list-style-type: none"> - Chongtong T.E. Pry. School, - Chongtong 86 Div. Pry. School, - Lizahill T.E. Pry. School, - Chongtong High School, Sallabari |
| 14. | Rishihat – Bloomfield | <ul style="list-style-type: none"> - Rishihat T.E. High School, - Rishihat, Rishihat K.M. Pry. School, - Bloomfield T.E. Pry. School, Crest House, - Bloomfield High School |
| 15. | Darjeeling –li | <ul style="list-style-type: none"> - Uday Rural Library, Pandam, - Alubari Pry. School, - Pandam T.E. Pry. School |

| | | |
|-----|--------------------|---|
| 16. | Lebong Valley – li | <ul style="list-style-type: none"> - Sewa Samity Jr. High School, Harsinghatta, - Harsing Community Hall, Harsinghatta - Bennockburn T.E. Pry. School, - Ging T.E. Pry. School |
| 17. | Darjeeling-I | <ul style="list-style-type: none"> - Lr. Rajbari Pry. School, Rajbari, - Arya T.E. Pry. School, - Stenthal T.E. Pry. School, - Happyvalley T.E. Pry. School |
| 18. | Lebong Valley - I | <ul style="list-style-type: none"> - Sewa Samity Jr. High School, Harsinghatta, - Harsing Community Hall, Harsinghatta, - Phoobshering T.E. Pry. School, - Rangneet T.E. Pry. School. |
| 19. | Soom-Singtam | <ul style="list-style-type: none"> - Singtam T.E. Pry. School, - I.C.D.S. Centre, Milan Busty - Soom Ist& li Nd Div.Pry.School. |
| 20. | Badamtam | <ul style="list-style-type: none"> - Badamtam T.E. Pry. School, - Badamtam High School, - Lamas Pry. School, Badamtam |
| 21. | Dabaipani | <ul style="list-style-type: none"> - 6th Mile High School, Naya Busty, - Mineral Spring Pry. School, Mineral Spring |
| 22. | Rangit -I | <ul style="list-style-type: none"> - Vah-Tukver T.E. Pry. School, - Pattabong T.E. Pry. School |
| 23. | Rangit-li | <ul style="list-style-type: none"> - Tukver T.E. Pry. School, Tukver, - Barnesbeg T.E Pry. School, - Singla T.E. Pry. School, - Bettan High School, Tukver T.E. |

| 1.5 LIST OF NODAL CONTACT PERSONS FROM EACH VULNERABLE POINTS | | | |
|--|--------------------------|--|---|
| S/n | | Vulnerable Points | Nodal Persons |
| 1. | Naya Nore Gram Panchayat | Suntalay Purbong , Lr. Kizom Busty, Ananden , Khaharay Area , Gairigaon, Khaharay Area, Lr. Nore, Surman Gaon Lungchakro | 1. Sri. Anjeep Pradhan 9832033302 2. Sri. Basant Sharma 91267-44822/9832341588 3.Sri Deepak Mothey, Karmee 76795-73047 4. Sri. Lalit Pariyar, Karmee - 97759-92048 |
| 2. | Rimbick Gram Panchayat | Jawlay Gaon, Tubun, Toksar , Dilpali Gaon Yakraybong, Lower Rimbick Lampatti Gaon | 1. Sri Pemba Sherpa. J/A (97332-02726 2. Sushree Huma Pradhan, Karmee 3.Sri D.K. Gurung, Karmee 4. Sri D.K. Gurung, Karmee |

| | | | |
|----|----------------------------------|---|--|
| 3. | Mazuwa gram panchayat | Batasia school dara Dhar gaon, langurdang Bakhim gaon, dangia | 1.Sri Suman Darnal Ea 98325-14083 2.Mani Kumar Subba 98320-33317 3.Raj Kr. Thapa, Karmee, (97330- 42845) 4. Migma Doma Lepcha, karmee |
| 4 | Rishihat Bloomfield Panchayat | Dhargaon Busty,Ward No.X, Bloomfield Fedrick Div. Ward No.Vii, Rishihat Sirubari, Ward No.Ii, Rishihat Khasmal, Ward No.I, Naina Bloomfield Busty,Ward No.Ix, Rishihat T.E., Ward No.lii & Iv | 1.Sri Jiten Rai, Secretary 9733010569/7872850290 2. Sri Bidhan Ch. Rai J/A (95643-22154,97341-40612) 3. Radhika Rai, Karmee, (94348-11138) 4.Sri Amar Baraily, Karmee (97359-46615) 5. Sri Sunil Pradhan, Karmee |
| 5 | Lodhoma-I Gram Panchayat | Dilpali, Lampati, Syangbogaon Chhotahatta, Barahatta | 1. Sri Nirmal Pradhan 8172081425 2. Sri Bikram Rai, Karmee (95643-68858) 3. Sri Mani Rai, Karmee,(98001- 53708) |
| 6 | Panchayat Jhepi Gram | Sanmangaon , Kankiabong Tumfuwa, Chharchharay Gurdum, Jhepi-Ramitey | 1. Sri Amir Subba, Secy. (96936-44690) 2. Sri Bhagiraj Subba, Karmee 3. Smt. Pramila Dewan (97350- 39344) |
| 7 | Sirikhola-Daragaongram Panchayat | Daragaon, Sirikhola, Rajavir Sepi, Musaypakha, Gurdum Fv., Kharka Busty Samanden, Gorkhay, Ramam Forest | 1. Sri Sarad Kumar Rai, Secy. (8145376122) 2.Sri C.P. Rai, Karmee, (97333-51544) 3. Smt. Sushma Rai, Karmee |
| 8 | Relling Gram Panchayat | Upper, middle & lower relling, Samsu Bhotaygaon Lamagaon | 1. Sri prabhat sewa, secy. (97491-03377) 2. Sri sailendra rai,g.s. (84367-18003) 3. Sri phansingh subba. Karmee (98323-40361) 4. Sri puran chettri, 98320- 63518 5.Sri,Nimesh Subba Karmee |
| 9 | Chongtong gram panchayat | Dilbirdhura Lizahill t.e. Lr. & md. Chongtong, | 1. Sri Sanjeev Pradhan , Secy.(98320-35868) 2. Sri Kiran Lama, Job-Asstt. 98320- 81354, 3.Sri Nirmal Khati, Karmee (98323-41678) 4. Sri Ambar Tamang, Karmee,(9775987818) 5. Sri Pradeep B.K., Karmee |
| 10 | Soom – Singtam Gram Panchayat | Milan Busty Himali Gaon Soom 1 st Div Subash Gram Gurung Busty Singtam T.E. | Sri Sanjeev Gurung 9734479495 Smt. Anuradha B.K. Job Asstt. (97333-05942) Sri Nirmal Dewan, Karmee, 97330- 22717 Sri. Shiva Charan Rai, Karmee 9832096679 Smt. Sushma Darnal, Karmee 9735053976 |
| 11 | Kainjalia Gram Panchayat | Kaijalia Bazar & Sorrounding Area, Balgaon | Sri Jagatman Rai, Secy, 9593295609/8016521476 Sri Chandan Jairu, G,S 98325-31406 |

| | | | |
|----|---|--|--|
| | | Garsingay Lr.Lingten, Kainjalia Ward Noiii Murdahatti, Bararey School Line Ghar | Sri Arun Lama, Karmee, (9832371791 Smt. Meena Pradhan, Karmee(97332-35845) Smt.Leela Sewa Karmee. |
| 12 | Goke –I Gram Panchayat | Goke Bazar, Kamzer, Takbia, Upper Goke | Sri Sanam Subba9832486729/ 9635504701 Bidhan Gurung, Gs Sri. Til Kr. Rai, Karmee, (98323-40189) Sri. O.P.Sasankar, Karmee(97332-36117) Sri. Aitaman Rai, Karmee (97330-62798) |
| 13 | Goke – li Gram Panchayat | Kolbong, Murmidang, Nezi | Sri Iran Kumar Rai 7001019901/ 9734051435 Sri Mahesh Ghose, G.S. 8670215120 Sri Kipa Tshering Lepcha, Karmee Sri Nandlal Sharma, Karmee, (97341-41371) Sri Nayan Pradhan, Karmee, 97349-20434 |
| 14 | Bijanbari – Pulbazar Gram Panchayat | Labre Khola Land Above Deokota Path Prasad Villa , Bijanbari, Chanpuray, Pulbazar Himul River Point Hill | 1.Sri Kushal Subba 9832062463 8927099922 2. Sri Daulat Dewan, Gs 87689-35450 3. Sri. Dil Bdr. Subba, Karmee, (96790-11632) 4. Sri J.P.Prasad, Karmee, (98325-30785) 5. Sri Ran Bdr. Subba, Karmee(83729-13326) 6.Smt.Bijay Laxmi Subba,Karmee |
| 15 | Darjeeling – li Gram Panchayat | Aloobari Busty Muldara Khasmal Busty Toong Soong Udai Gram Pandam T.E. Kulung Dara | 1. Smt Nilima Gurung, Secy, 9733063924 2. Sri Subarna Subba Tea In-Charge 82507-29066/97755-58276 3. Smt Sarika Subba Gs. 96097-66696, 98324- 82110 4. Jishnu Lal Sharma 9749370673 5. Smt. Urmila Lama, Karmee |
| 16 | Dabaipani Gram Panchayat | 6 th Mile, Dabaipani, Mineral Spring, Bhotia Busty | 1. Sri Anandmani Pradhan, Secy. (98324-25338) 2.Prashant Mukhia Ja 76027-37754 3. Sri Nardhoj Tamang Gs. 95639-76350 4.. Sri Bijoy B.K Karmee,(96143-68917) 5. Sri Mani Kr. Rai, Karmee-97330- 18968 |
| 17 | Lebong Valley – I Gram Panchayat | Harsinghatta, Phubtshering T.E. Rangit T.E. Chandmari Gaon Upper Harsinghatta | 1. K. N. Nirola Secretary 9123397658/8436125874 2. Sri Sunil Chandra Chettri, Ja 98320-76299 3. Puran Gurung, Gs. 97330-60987 4. Sri Anil Chettri, Karmee 98325- 72010 5. Smt. Anjana Gurung, Karmee 6. Sri S.Kalikotay, Karmee, 97331- 69165 |

| | | | |
|----|---|---|--|
| 18 | Badamtam Gram Panchayat | Badamtam T.E. Bachchabari | 1. Sri Nawin Yogi, Ja, 97330-13069 2.. Smt. Sujala Rai, Karmee 97341- 91043 3. Sri B.B.Rasaily, Karmee 97332- 78405 |
| 19 | Lebong Valley – li Gram Panchayat | Pani Ghoomti Harsinghatta, Ging T.E. Benockburn T.E. Kafaybari | 1.Smt Yanki Lamu Sherpa863738863 2.Sri Mani Pradhan 98323-20754 3. Smt. Reeta Chettri, Karmee (97334-61999) 4.Smt. Kalpana Subba, Karmee (99323-48232) 5.Sri Suren Sherpa, Karmee |
| 20 | Rangit –I Gram Panchayat | Pattabong,Patlaybash, Ranibar,Santi Parbat, Vah-Takver, Raniban Khasmal P.O. North Point | 1. Smt. Sunmaya Tamang, 98511635402. 2. Smt. Puspa Gupta, Karmee 0354- 2270274 3. Sri Pemba Sherpa, Karmee, (9609731160) 4.Sri Yougesh Rai, Karmee (80165-80991) 5. Sri Bijay Malay, Karmee |
| 21 | Rangit –li Gram Panchayat | Tukver T.E. Bernesbeg T.E. Singla T.E. Lapchay Busty | 1. Sri. Pemba Tamang, Secy.98325-37021 2. Sri Mahendra Rai Ja 98008-70505 3. Smt. Subala Ghatani, Karmee - 97332- 99360 4. Smt. Neera Subba, Karmee(97332- 69268) 5. Sri Mahendra Sotang, Karmee 97341-78112 |
| 22 | Darjeeling – I Gram Panchayat | Rajbari, Happy Valley T.E. Arya T.E. | 1.Sri Ratan Hingmang, Secy.98320-16876 2. Smt Bindhyarani Pradhan, Ja, 97490-14745 3. Smt.Goma Sharma, Karmee (97330-14184) 4. Smt. Radha Sherpa, Karmee (98325-37203) |

| 1.6 | BLOCK RESOURCE INVENTORY | |
|-----|---------------------------------------|----------|
| Sn. | Particulars of Materials | Quantity |
| 1. | Generator | 01 |
| 2. | Extension Cord (Big 30 Mitres F-230) | 01 |
| 3. | Fork | 01 |
| 4. | Shovel | 10 |
| 5. | Hammer 10 Kg | 10 |
| 6. | Hammer 5 Kg | 10 |
| 7. | Grow Bar | 10 |
| 8. | Spade | 10 |
| 9. | Power Saw | 01 |
| 10. | Aluminium Ladder | 01 |
| 11. | Aluminium Stretcher | 01 |

| | | |
|-----|---------------------------|----|
| 12. | Fibber Helmet | 10 |
| 13. | Sickle | 03 |
| 14. | Hack-Saw Frame with Blade | 03 |
| 15. | Lock Cutter | 01 |
| 16. | Axe with Handle | 04 |
| 17. | Gainti with Handle | 03 |
| 18. | Jacket | 11 |
| 19. | Anchor Rope Big | 01 |
| 20. | Charger Light Small | 02 |
| 21. | Charger Light Big | 02 |
| 22. | Power Chain Blade | 01 |
| 23. | Electric Drill | - |
| 24. | Harness Set | 01 |
| 25. | Combine Set | 01 |
| 26. | Carbinous Screw | 01 |
| 27. | Jumper | 01 |
| 28. | Discender | 01 |

2. JOREBUNGLOW SUKHIAPOKHARI BLOCK

| 2.1 | CONTACT DETAILS OF THE OFFICERS AND STAFF UNDER SUKHIA JOREBUNGLOW DEVELOPMENT BLOCK | | |
|-----|--|--|------------|
| S/n | Office | Designation | Mobile |
| 1 | Block Development Office | Sri Supratik Saha, Block Development Officer | 7797378652 |
| 2 | | Sri Umod Muktan Jt Block Development Officer | 9932268917 |
| 3 | | Sri Kamal Subba, Block Disaster Management Officer | 9749089333 |
| 4 | Health Department | Dr. S.Poddar, Block Medical Officer Of Health | 9733606926 |
| 5 | Agriculture Department | Sri Suvo Kumar Das, Assistant Director Of Agriculture | 9800227001 |
| 6 | Sukhia Police Station | Sri Suman Lohar, S.I., | 8250407507 |
| | Jorebunglow Police Station | Sri Mingma Lepcha, O/C | 9083270416 |
| | Sonada Police Station | Smt. Bandana Pradhan, O/C | 9679985143 |

| | | | |
|----|---------------------------------|---|------------|
| 7 | Fire & Emergency Service | Sri. Kamal Pradhan, , O.C Fire | 779705591 |
| 8 | Sukhia WBSEDCL | Sri Rahul Karmakar, Station Manager, | 7449301207 |
| 9 | Block Land & land Reform Office | Sri. Jaideep Ghosh Roy, Block Land & Land Reforms Officer | 9832461588 |
| 10 | Forest Department | Range Officer,Ghoom Simana Range Sukhiapokhri | 9800924284 |
| | | Range Officer, Senchel Range, Jorebunglow | 9733119550 |
| | | Range Manager , Ghoom Bhanjyang Range | 8116602241 |
| 11 | PWD | Sri. Tshering Sherpa, Sub-Assistant Engineer of PWD | 9734412377 |
| 12 | PHE | Sri. Binoy Chettri, Sub-Assistant Engineer of PHE | 8967037118 |
| 13 | Food & Supplies | Smt. Pemba Doma Bhutia,Inspector of Food &Supplies | 7797091169 |
| 14 | ICDS office | Smt. Lakpa Diki, Child Development Project Officer | 9800081988 |
| 15 | Panchayat Office | Sri Suman Tamang, Panchayat Development Officer | 8967909792 |
| 16 | School | Head Master, Sukhiapokhri Higher Secondary School | 9614274223 |
| 17 | NGO | B.B. Mukhia, President Yuwak Sangh Sangathan NGO | 9932214881 |

| 2.2 SEARCH AND RESCUE RESOURCE INVENTORY | | | | | |
|--|-----------------|----------|-------------|------------|------------------------------------|
| Sl.No. | NAME OF ITEM | QUANTITY | GOVT. /PVT. | CONTACT | REMARKS |
| 1. | Generator | 18 | Govt. | 2264271 | Installed In Block And All 16 Gps. |
| 2. | Rope | 2 | | | Stocked In Block Hq |
| 3. | Power Chain Saw | 1 | | | |
| 4. | Ladder | 2 | | | |
| 5. | Strecher | 1 | | | |
| 6. | Helmet (Fiber) | 10 | | | |
| 7. | Lock Cutter | 1 | | | |
| 8. | Anchor Rope | 1 | | | |
| 9. | Charger Light | 1 | | | |
| 10. | Extension Cord | 1 | | | |
| 11. | Jcb | 1 | Pvt. | 9434141263 | Sri Deepak Saria |
| 12. | Tractor | 24 | | 9593206846 | T.G. Managers Rabin Pradhan |
| 13. | Four Wheeler | 226 | | | |

| | | | | | |
|-----|---------------|----|-------|------------|-------------------|
| 14. | <i>Kodi</i> | 10 | Govt. | 9434141263 | Dipak Kr. Agarwal |
| 15. | <i>Kudala</i> | 10 | | | |
| 16. | <i>Sabala</i> | 10 | | | |
| 17. | Rope | 2 | | | |
| 18. | Big Saw | 1 | | | |

| 2.3 IDENTIFIED HELIPAD GROUND | | | | |
|-------------------------------|------------------------|---------------------------|--------------|---|
| S/n. | Name Of Gram Panchayat | Identified Helipad Ground | Location | Latlong. |
| 1. | Sukhia Simana | Mazidhura Ground | Mazidhura | Longitude 88°10'27.4" E Latitude 26°58'55.7" N |
| 2. | Dooteriah Kalej Valley | Kalej Valley Ground | Kalej Valley | Longitude 88°14'55.1" E Latitude 27°00'21.2" N |

| 2.4 VULNERABLE AREAS AND SHELTER POINTS | | | |
|---|--------------------------|---|--|
| S/n. | NAME OF G.P. | VULNERABLE AREAS | SHELTER POINTS |
| 1 | Ghoom | I)Siksha Bikash Gram ii)Nehru Gram iii)Pussimbing | I)Ghoom Km Community Hall ii) Ghoom Girls' H.S.School. iii) Pussimbing Pry School. |
| 2 | Sukhia Simana | I)Maneybhanjyang ii)Khopidara iii)10 th Mile Busty | I)Maneybhanjyang High School ii)Khopidara Forest Community Hall |
| 3 | Pokhriabong-I | Ramdal Gaon | Ramdal Club House |
| 4 | Pokhriabong-li | Samrikpani Te | Samrikpani Pry School |
| 5 | Pokhriabong-lii | Dhajea Busty | Dhajea Busty Pry School |
| 6 | Rungbull | Aloobari Rai Gaon | Aloobari Pry School |
| 7 | Dooteriah Kalej Valley | Balasan Jumlagaon | Dooteriah Balasan Pry School |
| 8 | Moonda Kothi | Goat Kharka | Goat Kharka S.S.K. |
| 9 | Gorabari Margaret's Hope | I)Basghari ii)Balasan | I)Basghari Pry School, ii)Lilawati Pry School |

| 2.5 | CONTACT PERSONS FOR SHELTER POINTS | | | | |
|------|------------------------------------|--------------|--|---------------|----------------|
| S/n. | Name Of Shelter | Capacity | Contact Person | Facilities | Remarks |
| 1. | Ghoom Khasmal | 15FT X 30FT | Dipen Thapa | Toilet, Water | Double Pucca |
| | Community Hall, | 30FT X 15 FT | Head Mistress, Ghoom | Toilet, Water | Double Pucca |
| | Ghoom Girls H.S. School | 12FT X 15FT | Girls Hs School Head Master | | |
| | Pussimbing Pry School | | Pussimbing Pry. School | Toilet | Single Pucca |
| 2 | Maneybhanjyang High School | 12FT X 15FT | Head Master Maneybhanjyang High School | Toilet | Double Pucca |
| | Khopidara Forest Community Hall | 12FT X 20FT | Netra Bhujel | Toilet | Single Pucca |
| 3 | Ramdal Club House | 8FT X 10FT | Seema Rai | | Single Kutcha |
| 4 | Samrikpani Pry School | 8FT X10FT | Head Master Samrikpani Pry. School | Toilet | Single Pucca |
| 5 | Dhajea Higher Secondary School | 10FT X10FT | Head Master Dhajea Higher Secondary School | Toilet | Single Pucca |
| 6 | Aloobari Pry School | 8FT X10FT | Head Master Aloobari Pry. School | Toilet | Single Pucca |
| 7 | Dooteriah Balasun Pry School | 8ft X8ft | Head Master Dooteriah Pry. School | Toilet | Single Pucca |
| 8 | Goat Kharga, S.S.K. | 30ft X 40ft | Teacher In-Charge | Toilet | Single Pucca |
| | Shantirani H/S Sch. | 30 Ft. X40ft | Teacher In-Charge | Toilet,Water | Double Storied |
| 9 | Basghari Pry. School | 10ft X10 Ft | Head Master | Toilet | Single Kutcha |
| | Lilawati Pry School | 10ft X10ft | Head Master | Toilet, Water | Single Pucca |

3. RANGLI RANGLIOT

| 3.1 CONTACT DETAILS OF THE OFFICERS AND STAFF UNDER RANGLI RANGLIOT DEVELOPMENT BLOCK | | | |
|--|--------------------------|-----------------------------------|-------------------------------|
| S/N | Office | Designation | Mobile |
| 1 | Block Development Office | Sri Souvik Basu | 7797378653 (0354 2262282) |
| 2 | | Smt Rubina Namchu Jt.B.D.O. | (0354 2262282) 9434800856 |
| 3 | | Sri Rajiv Thatal B.D.M.O. | 9434180996 (0354 2262282) |
| 4 | | Sri S.T. Lepcha, Relief Clerk | 9641674879 |
| 5 | | Sri Mojesh Lepcha | 9872119508 |
| 4 | Health Department | Dr. Arif , B.M.O.H. | 9434166880 |
| 5 | Agriculture Department | Sri R. Lepcha , A.D.A. | 9547830603 |
| 6 | Police Station | Sri. S. Das, O.C./Police | 9051510110 |
| 7 | I.C.D.S | Sri Nay Tshering Lepcha ,C.D.P.O. | 9832362016 |
| 8 | WBSEDCL | Sri M. Chhetri , B.S.N.L. Takdah | 9434811011 |
| 10 | Forest Department | Mandeep Mothay, Range officer | 98009242894 |
| 11 | PHE | Sri K.B.Chhetri , Lineman | |

| 3.2 IDENTIFIED SITES TO SERVE AS HELIPADS | | | |
|--|--|-----------------|----------------|
| SL.NO | NAME OF THE SITE | ALTITUDE | LATLONG |
| 1 | MUNGPOO FOOTBALL PLAY GROUND | 1155M | |
| 2 | GRIFFITHS HIGHER SECONDARY SCHOOL FOOTBALL PLAY GROUND | 1542M | |
| 3 | TUKDAH T.E. LOWER DIV. FOOTBALL PLAY GROUND | 1285M | |

| 3.3 CONTACT NUMBERS FROM EACH GRAM PANCHAYAT LEVEL | | | |
|---|-------------------------------|------------------------------|-------------------|
| SL.NO. | NAME & DESIGNATION | TELEPHONE NO.(OFFICE) | MOBILE NO. |
| 1 | SRI SOUVIK BASU, (EXC) B.D.O | 0354 2262282 | 7797378653 |
| 2 | SMT RUBINA NAMCHU JT.B.D.O. | 0354 2262282 | 9434800856 |
| 3 | SRI RAJIV THATAL B.D.M.O. | 0354 2262282 | 9434180996 |
| 4 | SRI L. ROY, GP KARMEE | 0354 2262282 | 9593857603 |

| | | | |
|-------|--|--------------|--------------------------|
| 5 | SRI SONAM LEPCHA, RELIEF CLERK | 0354 2262282 | 9641674879 |
| 6 | SRI S.DAS, O.C. R.R. P.S | 0354 2005013 | 9051510110 |
| 7 | <u>LABDAH GRAM PANCHAYAT</u> | | |
| (I) | SRI R.C. PRADHAN, SECRETARY | - | 9734904919 |
| (II) | SRI RABIN TAMANG, G.S. | - | 7407257364 |
| 8 | <u>RESHEP GRAM PANCHAYAT</u> | | |
| (I) | | - | 9593956402 |
| (II) | SRI SUJIT THAPA, GP KARMEE | - | 9434448701 |
| 9 | <u>RONGCHONG GRAM PANCHAYAT</u> | | |
| (I) | SRI S.P.SHARMA, E.A. | - | 9002174225 |
| (II) | SRI SANTOSH DARNAL, GP KARMEE | - | 9733327143 |
| 10 | <u>TAKDAH GRAM PANCHAYAT</u> | | |
| (I) | SRI DINESH CHHETRI (EX. ASSTT.)- | 0354 2262227 | 9635980313 |
| (II) | SHRI SUBASH SEWA (SECRETARY) | DO | 8972869636 |
| 11 | <u>TAKLING - I GRAM PANCHAYAT</u> | | |
| (I) | SRI MANOJ RAI (SECRETARY) | | 9775963877 |
| (II) | SRI BAL SAMSHER (G.P. KARMEE) | | 9933021885 |
| 12 | <u>TAKLING -II GRAM PANCHAYAT</u> | | |
| (I) | SRI BIDEN RAI (SECRETARY) | | 9832361130 9735038429 |
| (II) | SRI PRAHLAD SINGH (G.P.KARMEE) | | |
| 13 | <u>RANGLI GRAM PANCHAYAT</u> | | |
| (I) | SRI TARA YONZON, SECRETARY | | 9733138556 9641672543 |
| (II) | SRI INDRANATH CHETTRI(G.P. KARMEE) | | 9735966810 |
| (III) | SRI SATYAWAN TAMANG (G.P KARMEE) | | |
| 14 | <u>PUBONG- RAMPURIA G.P</u> | | |
| (I) | SRI KESHANG LAMA,E.A.- | | 7679332609 9434495841 |
| (III) | SMT ANU THATTAL (SECRETARY) | | 9434876365 |
| (II) | SRI ASOK SHERPA (G.P. KARMEE) | | |
| 15 | <u>LAMAHATTA GRAM PANCHAYAT</u> | | |
| (I) | SMT SUBHADRA RAI (E.A.) | | 7872816117 8101770702 |
| (II) | SRI ANU BOMZAN (SECRETARY) | | 9126089691 |
| (III) | SRI JAGANDAS RAI (G.P KARMEE) | | 9734997753 |
| (IV) | SRI GAUGAY DUKPA (G.P KARMEE) | | 9832361130 |
| 16 | <u>MANEDARA GRAM PANCHAYAT</u> | | |

| | | | |
|-------|-------------------------------------|--|------------|
| (I) | SRI P. B RAI (CONTRATUAL S)SECY | | 8609521101 |
| (II) | SRI BIKASH TAMANG (G.P.KARMEE) | | 9832073722 |
| 17 | SINGRIMTAM GRAM PANCHAYAT | | |
| (I) | SRI PEMBA LEPCHA (G.S) | | 9733284320 |
| (II) | SRI RABI BHUJEL (G.P. KARMEE) | | 9593884449 |
| (III) | SRI KAILESH RAI (CONTRATUAL S) SECY | | 9832436084 |

| LIST OF VULNERABLE AREAS AND THE SHELTER POINTS IDENTIFIED SHELTER POINTS (SCHOOLS) WITH CONTACT PERSON IN R.R BLOCK | | | | |
|---|-----------------|--|--|---|
| | GRAM PANCHAYAT | VULNERABLE AREAS | MOUZA | SHELTER POINTS |
| 1. | SINGRIMTAM | SIMBONG NEAR NEHRU JR. HIGH SCHOOL | SUMBONG | SIMBONG DIV. PRY. SCHOOL SINGRIMTAM JR. BASIC SCHOOL |
| 2. | MANEDARA | SINKING ZONE BETWEEN AND MINERAL SPRING DHAR GAW LOWER MANEDARA | DABAIPANI BUST DABAIPANI | GHATTAY JR. BASIC SCHOOL TAKDAH T.G. PRY. SCHOOL |
| 3. | LAMAHATTA | LR. LAMAHATTA DONGE BUSTY (PAHERINI) SUNARAY GAON | LAMAHATTTA PESHOK LAMAHATTA | SARASWATI JR. HIGH SCHOOL CHETNA KENDRA,LAMAHATTA |
| 4. | TAKLING II | KOLBONG BUSTY UPPER CHEGRA SINKING AREA NEAR VET. HOSPT | KOLBONG SORENG | KOLBONG BUSTY PRY. SCHOOL MANGWA SORENG PRY. SCHOOL CHEGRA PRY. SCHOOL |
| 5. | TAKLING I | SINKING AREA NEAR HOSPITAL SINKING ZONE NEAR G.TSHERING'S HOUSE ON D.G.H.C. ROAD | TAKLING CHOTAMANGWA | TAKLING I JR. BASIC SCHOOL CHOTAMANGWA PRY. SCHOOL |
| 6. | TAKDAH | RANGER JHORA LR. RANGLI HUM BUSTY LINGDING TAKDAH STAFF QRTR AND HOSPITAL AREA TAKDAH MARTIN PARK | TAKDAH CANTT RANGLI HUM LINGDING TAKDAH TAKDAH | BLOCK TRYSEM HALL LR. HUM BUSTY PRY. SCHOOL MIDDLE LINGDING PRY. SCHOOL TRYSEM HALL,BLOCK OFFICE |
| 7. | RANGLI | D.P. SIDE GIELLE KHARKA DHURA GIELLE KHOLA GHARI BAR PIPAL GAON UPPER KAMJET | TEESTA VALLEY GIELLE T.G TEESTA VALLEY | CRECH HOUSE STAFF CLUB TEETSTA T.G |
| 8. | PUBONG-RAMPURIA | BARBATAY PUL AT POOMONG LIMBU GAON LR.RAMPURIA BUSTY ASTHAWL DHURA,DAMBERSINGH DHURA LANDSLIDE BETWEEN PUBONG BUSTY & RANGLI T.G | NAMRING PUBONG BUSTY RAMPURIA NAMRING T.G | NAMRING FACTORY AREA PUBONG JR. BASIC SCHOOL PRIMARY SCHOOL RAMPURIA NAMRING |
| 9. | RESHEP | RESHEP DHURA KHARAY KHOLA | RESHEP DHURA RESHEP DHURA | GANDHI MEMORIAL PRY. SCHOOL KASTURI JR. H.S |

| | | | | |
|-----|-----------|---|--------------------------------------|--|
| 10. | RONGCHONG | BHALUKHOP CHAALIS DHURA KHARAY SLIDE ZONE | BHALUKHOP CHALIS DHURA MANGPUR | SAROJINI BUSTY PRY. SCHOOL CHALIS DHURA PRY. SCHOOL MANGPUR DIV. PRY. SCHOOL |
| 11. | LABDAH | BORDANG,TULASAY GAON UPPER LABDAH BUSTY | LABDAH LABDAH | BORDANG PRY. SCHOOL LABDAH K.H JR. BASIC |

| 3.5 RESOURCE INVENTORY | | | | | |
|------------------------|-------------------------------------|-----------------------|----------|------------------------|---|
| | RESOURCE TYPE | DETAILS | QUANTITY | GOVERNMENT/ PRIVATE | CONTACTS/OWNE R'S NAME WITH TELEPHONE NO. |
| 1 | TRANSPORTATION AND COMMUNICATION | TRACTOR | | | |
| 2 | | TREKKER | | | |
| 3 | | TROLLEY, RICKSHAW | | | |
| 4 | | FOUR WHEELER | 1 | GOVERNMENT | 03542262282 |
| 5 | | BOATS | | | |
| 6 | | TELEPHONE | 1 | GOVERNMENT | 03542262298 |
| 7 | | ANY OTHER | | | |
| 8 | CONTAINERS | TANKERS | | | |
| 9 | | OVERHEAD TANKS | | | |
| 10 | | JERRY CANES | | | |
| 11 | | BIG VESSELS | | | |
| 12 | CLEANING AND CUTTING EQUIPMENTS | KODI | 10 | GOVERNMENT | 03542262282 |
| 13 | | KUDALA | 10 | GOVERNMENT | 03542262282 |
| 14 | | SABALA | | | |
| 15 | | ROPE | 4 | | 03542262282 |
| 16 | | POWER SAW | 1 | | 03542262282 |
| 17 | OTHER RESOURCES | GEN SET | 1 | GOVERNMENT | 03542262282 |
| 18 | | PUMP SET | | | |
| 19 | | PETROMAX | | | |
| 20 | | TENT HOUSE | | | |
| 21 | | GAS LIGHT | | | |
| 22 | | SOLAR LIGHT | | | |
| 23 | | BIOGAS | | | |
| 24 | TEMPORARY SHELTER | TENTS | | | |
| 25 | | TARPAULINS/POLYTHENES | 1182 | GOVERNMENT | 03542262282 |

| 3.6 STORAGE FACILITIES WITH CAPACITY | | | | | |
|--------------------------------------|---------------------------|------------------|-----------------------|-------------------|-----------------------|
| | TYPE OF STORAGE STRUCTURE | LOCATION | CAPACITY | CONTACT PERSON | ADDRESS AND PHONE NO. |
| 1. | RELIEF GODOWN | BLOCK, TAKDAH | 33/23FT 759 SQ. FT | B.D.O. | TAKDAH 03542262282 |

| 3.7 BLOCK DISASTER MANAGEMENT COMMITTEE | | | | | |
|---|-------------------|-------------|---------|--------------|-------------|
| SL. NO. | NAME | DESIGNATION | ADDRESS | PHONE NUMBER | |
| | | | | OFFICE | RESEIDENCE |
| 1 | SRI SOUVIK BASU | B.D.O. | TAKDAH | 9434127780 | 03542262236 |
| 2. | SRI RAJIV THATTAL | B.D.M.O. | TAKDAH | 9434180996 | |
| 3 | SRI S.T. LEPCHA | L.D.C. | TAKDAH | 9641674879 | |
| 4 | SRI LALIT K.ROY | P. KARMEE | TAKDAH | 9593857603 | 9434873640 |

| 3.8 IDENTIFIED SHELTER POINTS | | | | | |
|-------------------------------|-----------------|---------------------------------|-------------------------------------|--------------------------------------|----------------------|
| SL. NO. | TYPE OF SHELTER | CAPACITY (ROOM AND PLINTH AREA) | LOCATION | CONTACT PERSON (ADDRESS & PHONE NO.) | FACILITIES AVAILABLE |
| 1 | SCHOOL | 3 NOS | LABDAH KHS.JR.BASIC SCHOOL | S.P.SHARMA, 9641005362 | SHELTER ONLY |
| 2 | SCHOOL | 3 NOS | BORDANG PRY.SCHOOL | M.L.SHERPA 9735032354 | DO |
| 3 | SCHOOL | 4 NOS | GRAM SEVOK PRY.SCH. | MANIRAJ THAPA 9733312066 | DO |
| 4 | SCHOOL | 3 NOS | DHORAY GAON PRY.SCH | SANOTSH DARNAL 9733327143 | DO |
| 5 | SCHOOL | 4 NOS | CHALISH DHURA PRY. SCHOOL | DO | DO |
| 6 | SCHOOL | 3 NOS | SAROJINI BUSTY PRY. SCHOOL | DHIRAJ YONZON 9734923607 | DO |
| 7 | SCHOOL | 3 NOS | RONGCHONG BUSTY PRY. SCHOOL | SEEJI TAMANG 9635010201 | DO |
| 8 | SCHOOL | 4 NOS | KASTURI JR.HIGH SCH. RESHEP DHURA | SUJIT THAPA 9434448701 | DO |
| 9 | SCHOOL | 3 NOS | GANDHI MEMO.PRY.SCHOOL RESHEP DHURA | R. C. PRADHAN 9734904919 | DO |
| 10 | SCHOOL | 4 NOS | SARASWATI H.S. SCH. | DO | DO |
| 11 | SCHOOL | 3 NOS | PUBONG JR.BASIC SCH. | BIDEN RAI 9434888272 | DO |
| 12 | SCHOOL | 3 NOS | RAMPURIA PRY. SCH. | ASHOK SHERPA 9434876365 | DO |
| 13 | RANGLI FACTO. | 4 NOS | RANGLI T.E. FACTORY | ROSHNI YONON 9733078112 | DO |
| 14 | STAFF CLUB | HALL ONLY | TEESTA VALLEY T.G. FACTORY | INDRANATH CHHETRI 9749096316 | DO |

| | | | | | |
|----|------------------|-----------|----------------------------------|----------------------------------|----|
| 15 | SCHOOL | 4 NOS | RAVIDAY PRY.SCH. POOMONG T.E. | PRAMOD GURUNG 9832426708 | DO |
| 16 | CREECH HOUSE | HALL ONLY | GIELLE T.G. FACTORY | SATYAWANTAMANG 9832360281 | DO |
| 17 | TRYSEM HALL | HALL ONLY | B.D.O.OFFICE PREMISES | 3542262236 | DO |
| 18 | SCHOOL | 3 NOS | LOWER HUM BUSTY RPY. SCH. | NIRMAL SUBBA | DO |
| 19 | SCHOOL | 3 NOS | MIDDLE LINGDING PRY.SCHOOL | D.B.KHAWAS 9932943156 | DO |
| 20 | SCHOOL | 4 NOS | KOLBONG PRY.SCH. | MITHU KHATI 9434380828 | DO |
| 21 | SCHOOL | 3 NOS | MUNGWA SORENG PRY.SCHOOL | | DO |
| 22 | SCHOOL | 4 NOS | TAKLING I JR. BASIC SCHOOL | BALSAMSHER CHHETRI 9933021885 | DO |
| 23 | SCHOOL | 3 NOS | BARAMUNGWA PRY. SCHOOL | DO | DO |
| 24 | SCHOOL | 3 NOS | CHHOTAMUNGWA PRY.SCHOOL | SUMAN LEPCHA | DO |
| 25 | SCHOOL | 4 NOS | 9 NO. PRY.SCHOOL TUKDAH T.G. | BIKASH TAMANG 9832073722 | DO |
| 26 | SCHOOL | HALL ONLY | SARASWATI JR. HIGH SCHOOL | JAGANDAS RAI 9832318487 | DO |
| 27 | CHETNA KENDRA | HALL ONLY | LAMAHATTA SUNARAY GAON | JIWAN KR. B.K. 9832046601 | DO |
| 28 | SCHOOL | 3 NOS | LOPCHU PRY.SCHOOL | JIWAN KR. B.K. 9832046601 | DO |
| 29 | SCHOOL | 3 NOS | TUKDAH T.G.PRY. SCHOOL | BIKASH TAMANG 9832073722 | DO |
| 30 | SCHOOL | 3 NOS | GHATTAY JR BASIC SCHOOL | PEMBA LEPCHA 9733284320 | DO |
| 31 | SCHOOL | 4 NOS | SINGRIMTAM JR. BASIC SCHOOL | RAJEN KR. LAMA 9832568224 | DO |
| 32 | SCHOOL | 3 NOS | SUMBONG DIV. PRY.SCHOOL | RAVI BHUJEL 9434380936 | DO |
| 33 | SCHOOL | 4 NOS | GLENBURN DIV. PRY.SCHOOL | RATAN KR. GURUNG 9832481703 | DO |

| | | | |
|------------|---------------------------|-----------------------------------|---------------------------------------|
| 3.9 | EQUIPMENTS | | |
| | TYPE OF EQUIPMENTS | CONTACT PERSON AND ADDRESS | TELEPHONE OFFICE/RESIDENCE |
| 1 | SKYVATER | SAROJ GURUNG | 9851382375 |

| ENERGY SOURCE | | | | |
|----------------|----------------|------------------------------|---------|------------|
| 2 | GENERATOR | DAWA TAMANG, STAFF B.D.O. | | 9735985422 |
| TRANSPORTATION | | | | |
| 3 | TRACTOR | BIREN TAMANG | PRIVATE | |
| 4 | BUS | BIPEN CHHETRI | PRIVATE | 9434429484 |
| 5 | TRUCK/MINI BUS | KAMAL PRADHAN | PRIVATE | 9733266634 |

4. KURSEONG MUNICIPALITY & BLOCK

| 4.1 CONTACT DETAILS OF THE OFFICERS AND STAFF UNDER KURSEONG DEVELOPMENT BLOCK | | | |
|--|--------------------------|--|---------------------------|
| S/N | Office | Designation | Mobile |
| 1 | Block Development Office | Sri Laxman Biswas, WBCS (Exe.) BDO | 9832773380 |
| 2 | | Sri Sonam Palzor Lama Jt. BDO | 8145830508 |
| 3 | | Sri Arpan Golay, BDMO | 7866831050 |
| 4 | | Dawa Dorjey Bhutia, CI | 9800045449 |
| 5 | | Sri I.K.Sharma, Team Leader Quick Response Team | 7548981079 |
| 6 | Health Department | Dr. Hasibul Mallickm, Sukuna BPHC | 7278457309/ 8436511116 |
| 7 | Agriculture Department | Miss Piyali Das, ADA | 9851103297 |
| 8 | Kurseong Police Station | Sri Prarjit Sarkar | 03542330222 |
| 9 | Fire & Emergency Service | Dr. Hasibul Mallick, Sukuna BPHC | 7278457309/ 8436511116 |
| 10 | WBSEDCL | Sri Dipen Khawas, SM | 9735016091 |
| 11 | Food & Supplies | Shri Sudip Majumdar, Controller Food & Supplies) | 9836375378 |
| 12 | School | Smt Roshni Sarki, SI | 9832399206 |
| 13 | NGO | Sri Nauraj Chettri | 9614253852 |

| 4.2 CONTACT DETAILS OF THE OFFICERS AND STAFF UNDER KURSEONG MUNICIPALITY | | | | |
|---|---------------|-------------------------------------|--------------|----------------------------|
| S/N | DESIGNATION | NAME | TEL/FAX | MOBILE |
| 1 | Chairman | Sri. Krishna Limbhu | 0354-2344286 | 9732763555 |
| 2 | Vice Chairman | Sri. Brigen Gurung | | 9434212384 |
| 3 | SAE | Manoj Kumar Chettri/Govind Adhikari | | 94343536890/ 9733169579 |

| 4.3 LIST OF ASSIGNED STAFF FOR IDENTIFIED VULNERABLE AREAS OF KURSEONG AND NAME OF SHELTER POINTS | | | | |
|---|---------------|--------------|------------------|----------------|
| SL. | NAME OF STAFF | CONTACT NOS. | VULNERABLE AREAS | SHELTER POINTS |

| | | | | |
|------------|--|--------------------------|---|---|
| NO. | | | | |
| 1. | SRI BRIGEN GURUNG ,VC SRI SAROJ GAZMER SAE | 9434212384 9832014329 | VICTORIA AREA WARD NO. I | NAYA BUSTY PRY. SCHOOL, WARD NO. I. |
| 2. | SRI KRISHNA LIMBU CHAIRMAN SRI SAROJ GAZMER SAE | 7477557188 9832014329 | TEKBIR BUSTY, ABRAHAM BUSTY, CUTLERY BUSTY, WARD NO. II- III | ST. JOSEPHS PRY. SCHOOL, WARD NO. II. |
| 3. | SRI SAROJ GAZMER SAE STMT S.TSHERING LEPCHA | 9832014329 8609745117 | DEVISTHAN JHORA, KANTI JHORA, WARD NO. II,III & IV | BHANU SANGH COMMUNITY HALL, WARD NO. IV. |
| 4. | SRI. SANJAY THAPA, SAE. SRI RAJU SUNDAS | 9933418363 9547138468 | SHERPA BUSTY, DHOBI KHOLA, WARD NO. VI, VII | RAJ RAJESHWARI HALL & MUNICIPALGIRLS' PRY SCHOOL,WARD NO. VII. |
| 5. | SRI. SANJAY THAPA, SAE SMT SHANTI RAI | 9933418363 9775936672 | GANDHI GRAM, BUDDHA GRAM, GANTITAR, WARD NO. IX, X, XIII | G.D.N.S. HALL. WARD NO. XIII. |
| 6. | SRI. M.K.CHETTRI, SAE SMT SHEELA THAPA | 9434353680 9932281225 | SUBEDAR BUSTY, WARD NO. VII & XVI | COMMUNITY HALL WARD NO. XVI. |
| 7. | SRI. M.K.CHETTRI, SAE SRI MOHAN RAI | 9002633184 | RAJBARI RANIKOOP AREA WARD NO. XVII & XVIII | W.B.N.V.F. TRAINING CENTRES WARD NO. XVII. |
| 8. | SRI. M.K.CHETTRI, SAE SMT DEOKI PRADHAN SUBBA | 9002633184 9832532084 | UJIREY BUSTY, CAMPSITE, HALDAR KOTHI, NAYA BUSTY, WARD NO. XIX & XX | SNOW VIEW SCOUTS AND GUIDE TRAINING CENTRE. & B.D.OS OFFICE, WARD NO. XIX |

| 4.4 G.P WISE VULNERABLE AREAS, SHELTER POINTS AND THE CONTACT PERSONS FOR EACH | | | | |
|---|-------------------|--|---|--|
| S/N | NAME OF GP | NAME OF VULNERABLE AREA | NAME OF SAFER SHELTER POINTS/RESCUE CENTRE | NAME OF VOLUNTEER PERSONS |
| 1 | ST. MARY'S-I | 1.PAKHRIN GOWN,LR.CHAITAIPANI, 2. UPPER &LR. MAHARANI 3. BHOTAY BUSTY 4. TUNG GAIRIGOWN 5. M-I FOREST VILLAGE 6. UPPER DILARAM. AND 7. ANAND GOWN | 1.GRAM PANCHAYAT OFFICE 2. SEPOYDHURA FOOD GODOWN 3. R.N. SINHA JR. HIGH SCHOOL 4. STAFF QUATER, ITI TUNG. 5. BAGORA F.V.PRY. SCHOOL. | SRI PEMBA SHERPA, 954861049 SRI DIPEN KHATI, 9851014453 SRI JONA TAMANG, 9563405914 SMT. PRANITA TAMANG, 9735975867 |
| 2 | ST. MARY'S-II | 1.LOWER KHARAY BUSTY 2. DHAREN GOWN 3. SIRI GOWN, ST. MARY'S HILL 4. PAGLA BONG, GOTHALS SIDING | 1.LR. KHARAY HEALTH CENTRE 2. ST. MARY'S HILL PRY SCHOOL 3. GOTHALS SIDING YOUTH CLUB 4. G.P. OFFICE | SMT. PUSPA CHETTRI, 9775877695 SRI BIMUS ALLAY, 9832035736 SRI RAJU GURUNG, 9800399637 |
| 3 | ST. MARY'S-III | 1.SAAT GHUMTI 2. JAMDHAR VITA 3. GARIDHURA 4. BARBATAY 5. LONGVIEW | 1. G.P OFFICE 2. SARSWATI EDUCATION CENTRE 3. KOTHIDARA PRY SCHOOL & 4.LONGVIEW COMMUNITY HALL | SRI HEMANT CHETTRI, 9563652200 SRI BHUPEN CHETTRI, 8293684326 SRI KALYAN BISWA, 3532004362 SMT. SITA CHETTRI, 9734701525 SRI RAJESH LAKANDRY, 9733373526 |
| 4 | GHAYABARI-I | 1.UPPER & LOWER SIRUBARI | 1. LR. SIRUBARI PRY. SCHOOL | SRI RAJU LAMA,9563404113 |

| | | | | |
|----|-----------------|--|---|--|
| | | 2. ROHINIPAILAGOWN 3. DHOBIKHOALA 4. GAURISHANKER 5. GIDHAPAHAR 6. DHAMAI GOWN | 2. KOTHIDARA COMMUNITY HALL 3. ST. AUGUSTINE SCHOOL 4. G.P. OFFICE | SMT. LILA CHETTRI, 9593963178 SRI ISHWAR CHETTRI, 9614531219 SMT. MONA SYNGDEN, 9733169436 |
| 5 | GHAYABARI-II | 1. 17 TH . MILE, TINDHARIA 2. GAIRI GOWN 3. 2 NO. BUSTY 4. BANDHUKEY GOWN | 1. MITHAIDARA GRAM S.S PRY SCHOOL. 2. DAMBERSINGH PRY SCHOOL 3. MAHATMA GHANDI HALL 4. 2 NO. BUSTY PRY. SCHOOL 5. GP OFFICE | SRI NAURAJ CHETTRI, 03542341081 SRI B.K. CHETTRI, 9851451298 SRI ARJUN KR. RAI, 9775876286 |
| 6 | GHAYABARI-III | 1. LAPCHEY KHETI 2. CHISOPANI 3. RATNAYDYANG 4. LR. PAGLAJHORA 5. 14 TH MILE, DEVIJHORA | 1. LAPCHAYTAR PRY. SCHOOL 2. JAWARJHOYTI PRY. SCHOOL 3. G.P OFFICE. | SRI DAWA WANGDI TAMANG, 9733211235 SRI INDRA KR. CHETTRI 9932071791 SRI RAJMAN RAI, 9593259457 |
| 7 | SITTONG-I | 1. KUNTITAR 2. MANA 3. SEBJEY BUSTY 4. SCHOOL DARA | 1. DAIRY GOWN PRY SCHOOL 2. MANBIR PRY SCHOOL 3. MANA LIBRARY 4. G.P. OFFICE | MAHENDRA THAPA, 9733444416 ARUN RAI 9735983998 SANTOSH GURUNG, 9733187011 |
| 8 | SITTONG-II | 1. LOWER/MIDDLE/UPPER MAMRING 2. LOWER TOROYOK 3. GUMBA GOWN 4. MAHALDHIRAM | 1. AMARJOYTI PRY SCHOOL 2. ST. IGNATIUS PRY SCHOOL 3. LR. TOROYOK PRY SCHOOL 4. DON BOSCO HALL 5. GUMBA GOWN PRY SCHOOL 6. MALDHIRAM PRY. SCHOOL | SRI GAUTAM CHETTRI 9434308647 SRI RAJU PRADHAN 97332929393 SRI B.L. THULUNG, 9851893436 SRI SUSHIL RAI, 9932116488 |
| 9 | SITTONG-III | 1. BARA SITTONG 2. UPPER SHELPU 3. KARMAT 4. LOWER ROLAK 5. LANKU BUSTRY 6. PURBA SHELPU, BAIDHANJHORA | 1. SERICULTURE OFFICE 2. UPPER SHELPU COMMUNITY HALL 3. KARMAT BUSTY F.V. PRY SCHOOL 4. LANKU COMMUNITY HALL 5. SHELPU BROOMSTICK GODOWN 6. G.P OFFICE | SMT. SONAM LAMU SHERPA, 9733063066 SRI LAKPA DORJAY SHERPA, 9735071144 SRI SANTA KR. MAZI, 9593685621 ARUN KHAWAS, 9832570940 RAJEN MANGER, 9733267063 |
| 10 | MAHANADI | 1. JANGPANA T.E 2. MAHANADI 63, PAKHA 3. GITANGAY 4. GOOMTI FACTORY PAKHA | 1. G.P. OFFICE 2. JANGPANA T.E. PRY SCHOOL 3. GHANDI MEMORIAL JR. BASIC SCHOOL 4. GITANGAY T.E. PRY SCHOOL | SRI SAGARGURUNG, 9547219105 SRI JANAKCHETTRI, 9851176541 SRI UTTAM CHETTRI 9614503191 |
| 11 | CHIMNEY/DEORALI | 1. TITENI BUSTY 2. MAZUA BUSTY 3. KHUNDRUKEY BUSTY 4. UPPER CHAITAIPANI | 1. G.P. OFFICE 2. MAZUA PRY SCHOOL 3. ST. JOHN'S PRY SCHOOL | SMT. LILA KHAWAS 9800185401 SRI RABIN KHAWAS 9232478353 SRI KUMAR SARKI 9735975862 |
| 12 | SHIVAKHOLA | 1. FAGUTAR 2. SIMRING 3. MALUTAR 4. SHIVAKHOLA | 1. G.P. OFFICE 2. MALUTAR T.E PRY SCHOOL 3. I.N.A JR. HIGH SCHOOL 4. NORBUNG PRY SCHOOL | SMT. CHITRA SINGH 9851571651 SRI AITAMAN RAI 9614018482 SRI RAMESH TAMANG 9806462965 SRI NARESH RAI 8906206984 |
| 13 | SUKNA | 1. PAINIKUMARI JOTE 2. PAINIKUMARI NAYABUSTY 3. RONGTONG HAT | 1. G.P. OFFICE 2. BHAGAT HINDI TRIBAL PRY SCHOOL 3. PAHARU COMMUNITY HALL 4. MAHILA CENTRE | SRI DHURBA CHETTRI, 98513226130 SRI NITEN CHETTRI, 9851280736 SRI HARI CHETTRI 9002354243 |

| | | | | |
|----|-------|--|---|---|
| 14 | PANDU | 1.DARA GAON 2. SIRISAY 3. JAKSINGTAR 4.GODAMDHURA | 1. G.P. OFFICE 2. OLD HIMUL OFFICE 3. AMBOTIA PRY SCHOOL 4. PANCHGHARAY PRY SCHOOL | SRI MADAN CHETTRI 9832307065 SRI AMRIT CHETTRI 9851258994 SRI BIREN DEWAN 9851012643 SRI ISWAR LAMA 9832329348 |
|----|-------|--|---|---|

| 4.5 TEMPORARY SHELTERS, THEIR CAPACITY AND THEIR ALTERNATE ROUTES | | | | | | | |
|---|--|--|-------------------------------|------------------|----------------------|-------------------------|---------------------------------|
| | WARD NO. NAME OF VILLAGE | TEMPORARY RESCUE SHELTER | LOCATION | MAX. CAPACITY | NAME OF PARA/LANE | SHORT EST ROUTE | ALTE RNAT E ROUT E |
| 1 | IVICTORIA AREA | NAYA BUSTY PRY.SCHOOL | NAYA BUSTY | 60 | NAYA BUSTY | DOWHI LL RD. | KUTL ERY RD. |
| 2 | II & III TEKBIR BUSTY, ABRAHAM BUSTY, CUTLERY | ST.JOSEPH'S PRY.SCHOOL | ABOVE TOURIST LODGE | 200 | CUTLERY PAKHA | KUTLE RY RD. | DOW HILL RD. |
| 3 | IV DEVISTHAN JHORA, KANTI JHORA | BHANU SANGH PRY. COMMUNITY HALL | ABOVE TOURIST LODGE | 30 | UPPER DUMARAM | DOWHI L RD., | KUTL ERY RD. |
| 4 | VI, VII SHERPA BUSTY ,DHOBI KHOLA | RAJ RAJESWARI HALL MUNICIPAL GIRLS' PRY.SCHOOL | MUNICIPALITY OFFICE | 60 EACH | HOSPITAL PAKHA | DOWHI LL RD. | KUTL ERY RD. |
| 5 | IX,X & XIII GANDHI GRAM, BUDDHA GRAM, GHANTITAR | GDNS HALL | NEAR AGRICULTURE OFFICE | 40 | MONTEVET | M.V.RD. | VIA TOUR IST LODG E |
| 6 | IX,X & XIII SUBEDAR BUSTY | COMMUNITY HALL | BELOW AMARJEET HOTEL | 40 | SUBEDAR BUSTY | VILLAG E PONY RD. | NAYA BAZA R NEW RD. |
| 7 | XVI XVIII RAJBARI RANIKHOOP | WBNVF TRAINING CENTRE | RAJBARI RANIKHOOP | 200 | NAYA BAZAAR | VILLAG E PONY RD. | G.D.G OENK A RD. |
| 8 | XIX, XX UJIREY BUSTY, CAMPSITE, HALDAR KOTHI, NAYA BUSTY | SPRING SIDE T.E.FACTORY, HALDAR KOTHI COMMUNITY HALL | CASTLETON FACTORY | 60 & 30 | SPRING SIDE | PANKH ABARI RD. | NIL |

| 4.6 STOCK OF MEDICINES UNDER KURSEONG SUBDIVISION | | | | | | |
|---|------------------|--------------|--|------------|---------------------------------------|---|
| SL. NO. | ITEMS | QNTY. | | SL. NO. | ITEMS | QNTY. |
| 1 | BLEACHING POWDER | 15 KG./20 | | 24 | GAUGE | 300 PKTS |
| 2 | INJ. AVS | 150 VAILS | | 25 | COTTON | 200 ROLLS |
| 3 | RINGER LACTATE | 1000 BOTTLES | | 26 | BANDAGE | 25 THS. |
| 4 | TAB.HALOGEN | 2500 TAB | | 27 | PLASTER OF PARIS | 4"/6"3 CARTOON |
| 5 | NORMAL SALINE | 1000 BOTTLES | | 28 | SYRINGE NEEDLE/DISPOSAL SYRINGE | 5 ML/2 ML. 2X1000/2X1000 (NEEDLE-23G-1000) |
| 6 | INJ.T.TOXIOD | 100 VAILS | | 29 | TRANSFUSION SET/IV INFUSION SET | 200 SETS EACH |
| 7 | ORSLOW OSMOLAR | | | 30 | SCALP VEIN SET | |

| | | | | | | |
|----|--|-----------------------|--|----|---------------------------------|----------------|
| 8 | TAB.PARACETAMOL | 25000 | | 31 | POVIDONE IODINE | |
| 9 | TAB.LBUPROFEN | 25000 | | 32 | SAVLON | 2000 PKTS |
| 10 | PARACETAMOL SYRUP | 1000 BOTTLES | | 33 | ORS PKTS. | 2000 PKTS. |
| 11 | TAB.NORFLOXACIN | 3000 TAB | | 34 | GENTIAL VIOLET | 5 VAILS |
| 12 | TAB. AZITHROMYCIN | 250/500MG 1200 TAB | | 35 | MERCUROCHROME | 500X25 GM |
| 13 | TAB ANTACID | 20000 | | 36 | TAB.COTRIMAZOLE DS | 1000 TAB. |
| 14 | TAB.COTRIMOAZOLE | 30000 TAB | | 37 | ADHESIVE PLASTER | 2"AND 4 |
| 15 | TAB.ANTIHISTAMIN | 10000 TAB | | 38 | "FUROXONE SUSPENSION | 2000 PHIALS |
| 16 | COTRMOXAZOLE SYRUP | 500 BOTTLES | | 39 | CAP.AMPICILLIN 500 MG | 15000 CAP |
| 17 | TAB.CIPROFLOXACIN | 1200 TAB. | | 40 | BETADINE 100 ML. | 100 BOTTLES |
| 18 | TAB.METRONIDAZOLE | 2000 TAB. | | 41 | INSULIN1 ML. | 10X200=2000 PC |
| 19 | GENTAMYCIN EYE/EAR DROP OR OFFOXACIN DROP | 100 BOX. | | 42 | B.P INSTRUMENT | 6 PCS. |
| 20 | METRONIDAZOLE SYRUP | 100 BOTTLES | | 43 | STETHOSCOPE | 6 PCS |
| 21 | VITAMIN A OIL-50/100 ML. | 1 BOX. | | 44 | JELCO 18"G20"G22"AND 24"G | 100 EACH |
| 22 | B.B.LOTION | 300X500 ML. | | 45 | METFORMINE | 1500 TAB. |
| 23 | ANTIBIOTIC OINTMENT | 1500 PKT. | | | | |

| 4.7 LIST OF MEDICINES UNDER SUKNA BPHC | | | | | | |
|---|---------------------------|------------|--|--------|----------------------|------------|
| SL NO. | ARTICLES | QUANTITY | | SL NO. | ARTICLES | QUANTITY |
| 1 | TAB.COTRIMOAZOLE | 15000 TAB. | | 14 | COTTON | 5 ROLLS. |
| 2 | TAB.PARACETAMOL | 15000 TAB. | | 15 | TAB.ANTACID | 3000 TAB. |
| 3 | TAB.METRONIDAZOLE | 15000 TAB. | | 16 | AMOXYCILLIN SYRUP | 150 PHIALS |
| 4 | TAB.BRUFEN (400 GMS.) | 5000 TAB. | | 17 | METRONIDAZOLE SY. | 50 PHIALS |
| 5 | TAB.HALOGEN | 5000 TAB. | | 18 | PARACETOMOL SYRUP | 50 PHIAL |
| 6 | CAP.AMOXYCILLIN (500 MG.) | 4000 CAP. | | 19 | COTRIMOAZOLE SY. | 50 PHIALS |
| 7 | TAB.CIPROFLOXACIN | 3000 CAP. | | 20 | BANDAGE | 26 THANS |
| 8 | TAB.NORFLOXACIN | 3000 CAP. | | 21 | BB LOTION | 25 BOT. |
| 9 | BLEACHING POWDER | 10 BAGS | | 22 | SEPTRAN SYRUP | 150 PHIALS |
| 10 | IODINE | 36 BOT. | | 23 | MERCUROCHROME | 5 BOT. |
| 11 | GAUGE SURGICAL | 30 PKTS. | | 24 | O.R.S | 5000 PCS. |
| 12 | SAVLON | 5 BOT. | | 25 | NORMAL SALINE | 100 BOT. |
| 13 | RINGER LACTATE | 200 BOT. | | | | |

5. MIRIK MUNICIPALITY(MUNICIPALITY &BLOCK)

| CONTACT DETAILS OF THE OFFICERS AND STAFF UNDER MIRIK DEVELOPMENT BLOCK | | | | | |
|--|-------------|--------------------|-----------------------------|----------|-------------|
| 5.1 | Office | Designation | Name | Landline | Mobile No |
| 1 | BDO Office | BDO | Sri Amitabh Bhattacharya | 2243242 | 7797318658 |
| 2 | | Jt. BDO | Sri Nawang D Sherpa | - | 7583995636 |
| 3 | | BDMO | Sri Sandesh Tamang | - | 86702-43347 |
| 4 | | Team Leader, QRT | Sri Sandesh Tamang | - | 86702-43347 |
| 5 | Police | O/C Police Station | Sri Sudeep Pradhan | 2243226 | 9083270421 |
| 6 | Health | BMOH | Dr Tashi Lama | - | 9733235909 |
| 7 | Agriculture | ADA | Smt. Bibhuti Rizal | - | 7384007607 |

| | | | | | |
|----|---------------|--------------------------|---------------------------------|---------------------|-------------|
| 8 | ARD | BLDO | Dr D.K Rai | - | 9932048390 |
| 9 | WBSEDCL | SM | Sri Ishan Lama | 2243224 | 9800064764 |
| 10 | Telephone | JTO | Sri Supritan Pal | 2243298/ 2243000 | 94348-85721 |
| 11 | Forest | Ranger/Beat Officer | Sri Saroj Rai | - | - |
| 12 | Food & Supply | Inspector(Food & Supply) | Sri Ratan Ghosh | - | 97344-25606 |
| 13 | | LPG Distributer | Sri Lalita Subba/Naina Kr.Subba | 2243404 | 96141-63104 |
| 14 | | Petrol Pump | Sri Avinash Tamang | 2243710 | 94343-09142 |
| 15 | NGO | Some selected NGOs. | Sri Prem Moktan | - | 98326-47409 |

5.2 CONTACT DETAILS OF THE OFFICERS AND STAFF UNDER MIRIK MUNICIPALITY

| s/n | Designation | Contact no. |
|-----|-------------------------------|-------------|
| 1 | SDO | 7063678224 |
| 2 | Chairman, Mirik Notified Area | 9775971388 |
| 3 | SDDMO | 9734109404 |
| 4 | Sub Divisional Police Officer | 9073947454 |
| 5 | O.C Mirik, P.S | 9093270421 |
| 6 | O.C Panighatta P.S | 9733177007 |

5.3 IDENTIFICATION OF SAFE SHELTER PLACES GP WISE

| SL. NO. | NAME OF SHELTER POINTS | NAME OF GRAM PANCHAYAT |
|---------|---|----------------------------|
| 1. | SSK NAMSU CHALESEY, THULUMG GAON PRIMARY SCHOOL, COUMUNITY HALL DUPTIN TAAR, FLOOD SHELTER (THULUNG GAON) | DUPTIN |
| 2. | 8 TH MILE COMMUNITY HALL, TARSING COMMUNITY HALL, KHARGA GAON COMMUNITY HALL, NIGALAY COMMUNITY HALL, SISNEY COMMUNITY HALL, EKTISEY COMMUNITY HALL, SIRING COMMUNITY HALL. | PAHILA GAON SCHOOL DARA-I |
| 3. | G.P OFFICE, COMMUNITY HALL NANDALAL GAON, COMMUNITY HALL 9 NO, THURBO H.S SCHOOL, SCHOOL DARA PRY. SCHOOL. | PAHILA GAON SCHOOL DARA-II |
| 4. | MILIKTHUNG PRY.SCHOOL,CHAWANDHURA PRY.SCHOOL,TINGLING PRY.SCHOOL,TOKLANG COMMUNITY HALL,TINLING CO, TOKLANG PRY SCHOOL, CHUWANDHURA COMMUNITYHALL, SOURNI BAZAR COMMUNITY HALL, HALLANEY COMMUNITY HALL, BHANU PRY SCHOOL,MILIKTHUNG COMMUNITY HALL, KHARBANI PRY SCHOOL,PALANGBARI PRY SCHOOL, SOURENI T.E OFFICE. | SOURENI-I |
| 5. | CHOTA TINGLING PRY SCHOOL, KHOPRIAL PRY SCHOOL,SOURENI JUNIOR BASIC SCHOOL. PHUGARI COMMUNITY HALL, GUMAWNEY TAAR COMMUNITY HALL, BUNKULUNG JUNIOR HIGH SCHOOL, POTONG HIGH SCHOOL, LIBRARY TOKLANG. | SOURENI-II |
| 6. | G.P OFFICE, LOHAGRAH PRY SCHOOL, PANIGATTA H.S SCHOOL. | CHEGA-PANIGHATTA |

| 5.4 VULNERABLE AREA UNDER MIRIK BLOCK | | | |
|--|------------------------------------|-------------------------------|-------------------|
| SL NO | NAME OF CIVIC VOLUNTEERS | NAME OF GRAM PANCHAYAT | CONTACT NO |
| 1 | SRI FARSING LEPCHA | DUPTIN | 9593300373 |
| 2 | SRI SANGAM SUBBA | | 9775896496 |
| 3 | SRI SANMAN TAMANG | SOURENI-I | 9609733911 |
| 4 | SRI SAUGAT RAI | PGSD-I | 9733740161 |
| 5 | SRI SATYAM RAI | PGSD-II | 7550816600 |
| 6 | SRI BHASKAR SHARMA | | 8345079891 |
| 7 | SRI ASHISH DARJEE | CPGP | 8348264670 |
| 8 | SRI AMIT DIYALI | | 9851261471 |
| 9 | SRI SOMNATH THAPA | | 8348264670 |
| 10 | SRI SUKRAJ TAMANG POTONG T.E | SOURENI-II | 8515077938 |
| 11 | SRI MOHAN JOGI KHOPRIL | SOURENI-II | 7074215782 |
| 12 | SRI AMBER TAMANG KHOPRIL | SOURENI-II | 9126546765 |
| 13 | SRI SATYAM PRADHAN GHAYABAREE | SOURENI-II | 8515083894 |
| 14 | MISS UMA TAMANG MANJU T.E | SOURENI_II | 9832448438 |
| 15 | SRI RUPENDRA SUBBA MANJU DHAR GAON | SOURENI-II | 9775823317 |
| 16 | SRI SAMIR RASAILY MANJU DHARGAON | SOURENI-II | 8906463026 |
| 17 | SRI SUNNY RAI SINGBULI T.E | SOURENI-II | 8348217077 |
| 18 | SRI SAMIRAN BARDEWA SINGBULI T.E | SOURENI-II | 9564807285 |
| 19 | AITARAJ RAI SISNEY GAON | PGSD-I | 9775959948 |
| 20 | ARPAN CHETTRI EKTHISEY | PGSD-I | 7872285763 |
| 21 | SAMIR CHETTRI EKTHISEY | PGSD-I | 8348800168 |
| 22 | SAMIR CHETTRI EKTHISEY | PGSD-I | 8348800168 |

| 5.5 SKILLED PROFESSIONAL MANPOWER FOR EMERGENCIES | | | | | |
|--|---------------------------------|--------------------------------|------------------|----------------|------------------|
| SL. NO. | EXPERTISE | NAME | SPECIALTY | ADDRESS | PHONE NO. |
| 1. | DOCTOR | DR TASHI LAMA DR DIPEN BISWAS. | PHYSICIAN | MIRIK | 7908228816 |
| 2. | MECHANICAL/CIVIL ENGINEER | SRI SASHI DEWAN | S.A.E | BDO MIRIK | 98323-82054 |
| 3. | VOLUNTEERS TRAINED IN FIRST AID | UTTAM GURUNG | FIRST-AID | MIRIK BAZAR | 84368-58790 |
| 4. | SKILLED MECHANICS | GANESH GUPTA, BASANTA GUPTA. | MECHANIC | MIRIK BAZAR | 97759-71312 |
| 5. | DRIVERS (ROAD) | SRI KHEMU RAI SRIDILIP CHETTRI | DRIVER | BDO OFFICE | 9735940194 |

| 5.6 ALTERNATE ROUTE STRUCTURE | | | |
|--------------------------------------|------------------------|-------------------|------------------------------------|
| SL. NO. | VULNERABLE AREA | MAIN ROUTE | ALTERNATE ROUTE |
| 1. | SINGBULLY & GAYABARI | MIRIK TO SILIGURI | MIRIK TO SILIGURI VIA BUNGKULLUNG. |
| 2. | SINGBULLY & GAYABARI | MIRIK TO KURSEONG | MIRIK TO KURSEONG VIA BUNGKULLUNG |

6. MATIGARA DEVELOPMENT BLOCK

| 6.1 | CONTACT DETAILS UNDER MATIGARA BLOCK | | | |
|---------|--|---|--------------|--------------|
| SL NO | NAME WITH DESIGNATION | CONTACT NO | | |
| 1 | BDO MATIGARA DEVELOPMENT BLOCK | 0353-2577866, 94349-54284 (M) | | |
| 2 | SUB-DIVISIONAL OFFICER, SILIGURI | 0353-2430800 | | |
| 3 | SDDMO, SILIGURI SUB-DIVISION | 7602999830 | | |
| 4 | BDMO | 7001655122 | | |
| 5 | BMOH, MATIGARA BLOCK | 0353-2571420/9088962786 | | |
| 6 | BL&RO, MATIGARA BLOCK | 0353-2582764 | | |
| 7 | SDO IRRIGATION, SILIGURI, GOUTAM MAITY | 9434878576 | | |
| 8 | EXECUTIVE ENGINEER PWD, CHANDN KR. JHA | 7584017774 | | |
| 9 | ADA, AGRICULTURE MATIGARA | 0353-2582186/9932735908 | | |
| 10 | BLDO MATIGARA BLOCK | 99333-09666 | | |
| 11 | INS. FOOD & SUPPLY, MATIGARA BLOCK | 0353-2432690 | | |
| 12 | OFFICER-IN-CHARGE, FIRE | 0353-2571999, 0353-2502222 | | |
| 13 | OFFICER-IN-CHARGE, MATIGARA POLICE STATION | 0353-2571427 | | |
| 14 | OFFICER-IN-CHARGE, PRODHAN NAGAR POLICE STATION | 0353-2510046 | | |
| 15 | PRODHAN ATHAROKHAI G.P | 0353-25713565 | | |
| 16 | PRODHAN MATIGARA -I G.P | 9832433013 | | |
| 17 | PRODHAN MATIGARA -II G.P. | 0353-2571192 | | |
| 18 | PRODHAN PATHARGHATA G.P. | 0353-2574079 | | |
| 19 | PRODHAN CHAMPASARI G.P. | 0353-2577866 | | |
| 20. | WDO | 9434685576 | | |
| 21. | U.D.C, P.S | 9434429553 | | |
| 6.2 | IDENTIFICATION OF SITES TO SERVE AS HELIPADS DURING EMERGENCIES | | | |
| S.L. NO | NAME OF G.P | NAME OF THE SITE FOR HELIPAD | LATITUDE | LONGITUDE |
| 1 | PATHAR GHATA | BHUBANJOTE PRY. SCHOOL GROUND | 26.74975 S | 88.3589722 E |
| 2 | CHAMPASARI | AMIYA PAUL CHAUDHURY GROUND | 26.7663333 S | 88.4176389 E |
| 3 | ATHAROKHAI | NARASINGHAVIDYAPITHADJACENT FOOTBALL GROUND | 26.7084167 S | 88.36075 E |
| 4 | MATIGARA-I | MATIGARA-I G.P. OFFICE ADJACENT GROUND | 26.6914444 S | 88.3708056 E |
| 5 | MATIGARA-II | MATIGARA G.F.P.S. SCHOOL GROUND | 26.72125 S | 88.3798889 E |

| 6.3 IDENTIFICATION OF VULNERABLE AREA WITH RESCUE CENTRES FOR FLOOD AND EMBANKMENT BREACH | | | | |
|--|---|---|---|---|
| SL. NO. | NAME OF G.P. OFFICE | AREA LIKELY TO BE AFFECTED | NUMBER OF PEOPLE LIKELY TO BE AFFECTED | NAME OF RESCUE CENTRE |
| 1 | PATHARGHATA G P OFFICE 0353- 2574079 | NIMAI KHOPALASHI BANDRIJOTE | 2000 | KHOPALASHI JR.BASIC SCHOOL BAROGHARIA PRY SCHOOL |
| 2 | CHAMPASARI GP OFFICE 0353- 2577866 | BALUBASTI NAYABASTI NUNUBAIRAGI PANCHANOI BASTI GOLMAKHARI MAHISMARI PALASH | 2500 | SAMARNAGAR PRY SCHOOL KARAIBARI PRY SCHOOL SANTOSING PRY SCHOOL AMIYA PAUL HIGH SCHOOL SRI GURU BIDYAMANDIR DEWRALI YUBA SANGHA DAKSHIN PALAS SSK KALABARI SSK |
| 3 | ATHAROKHAI GP OFFICE 0353- 2581721 | BALASON COLONY NENGTICHARA PROMOD NAGAR | 2000 | RANGIA PRY SCHOOL BALASON PRY SCHOOL |
| 4 | MATIGARA II GP OFFICE 0353- 2571356 | PATIRAM NICHU COLONY BINAY KRISHNA PALLY BT RANADEEP COLONY TOMBA RANABASTI | 2000 | PATIRAM PRY SCHOOL KHOLAIBHAKHTARI SSK SHISUDANGI PRY SCHOOL |
| 5 | MATIGARA I G P OFFICE | PELKUJOTE KAWAKHALI | 1500 | THIKNIKATA PRY SCHOOL NBMC&HOSPITAL GROUND |

| 6.4 IDENTIFICATION OF VULNERABLE POINTS AND THE NEAREST AID CENTERS FOR EARTHQUAKE | | | | | |
|---|---------------------|--|--|--|--|
| SL. NO. | NAME OF G.P. | NAME OF IDENTIFIED PLACES | | NEAREST HOSPITAL & NAME OF TRIGGER PERSON WITH CONTACT NO. | DISTANCE FROM IDENTIFIED VILLAGES |
| | | INHABITANTS IN PUCCA BUILDINGS | INHABITANTS AT ADJACENT TO BANK OF RIVER/CANAL | | |
| 1 | PATHAR-GHATA | UTTARAYAN, HIMACHAL BIHAR MATIGARA TRUCK TERMINUS, MATIGARA SCIENCE CITY, CITY CENTRE, IOC,COAL INDIA, INCOME TAX BUILDING, SIT, TIGPS, SURENDRANATH COLLEGE, SERICULTURE OFFICE ETC | PARIBAHAN NAGAR, HIMACHAL BIHAR, UTTARAYAN | MATIGARA HOSPITAL 0353- 2571420 BHASKAR DAS, NS 9832049651 | 2KM |
| 2 | CHAMPASARI | RMC, DPS, MOBERT SCHOOL, ,BLOCK SEED FARMAL, CAMPION SCHOOL, MONESTRY AT SHALBARI , AND FEW NUMBER OF MULTISTORIED BUILDINGS AT SHALBARI | DPS, MOBERT SCHOOL, ,BLOCK SEED FARM, CAMPION SCHOOL, AND FEW NUMBER OF MULTISTORIED BUILDINGS AT SHALBARI | MATIGARA HOSPITAL, 0353- 2571420 DR. CHANG'S NURSING HOME NABIN SINHA, NS 9832050765 | 5KM |

| | | | | | |
|----|-------------|--|--|--|-----|
| 3 | ATHAROKHAI | NBU CAMPUS(MANY MULTISTORIED BUILDINGS), ST JOSHEP SCHOOL,BSF HEAD QUARTER AND A HUGE NUMBER OF MULTISTORIED BUILDINGS WITHIN THE ENTIRE GP AREA | NBU CAMPUS(MANY MULTISTORIED BUILDINGS) | MATIGARA HOSPITAL, 0353-2571420 NBMC&H 0353-2585483 SUMAN GURUNG, NS 9832301998 | 5KM |
| 4 | MATIGARA II | MATIGARA POLICE STATION, MATIGARA II G P OFFICE, AND FEW NUMBER OF LODGE WITH IN THE GP AREA | MATIGARA POLICE STATION, MATIGARA II G P OFFICE | MATIGARA HOSPITAL0353-2571420 BISWAJIT PAUL 9547639461 | 1KM |
| 5. | MATIGARA I | NBMC&H, NURSING TRAINING CENTRE, DENTAL COLLEGE, KAWAKHALI CRPF CAMP, SSB CAMP, IMANUEL INTERNATIONAL SCHOOL ETC | NBMC&H, NURSING TRAINING CENTRE, DENTAL COLLEGE, KAWAKHALI CRPF CAMP, SSB CAMP, IMANUEL INTERNATIONAL SCHOOL ETC | NBMC&H 0353-2585483 BIPRATIP BHOWMIK, N.S. 9434376613 | 1KM |

| 6.5 IDENTIFICATION OF VULNERABLE POINTS AND THE NEAREST AID CENTERS FOR FIRE ACCIDENTS | | | | | |
|---|--------------|--|--|---------------------------------|-----------------------------------|
| SL NO. | NAME OF G.P. | NAME OF VILLAGES VULNERABLE TO FIRE ACCIDENT | NEAREST FIRE STATION & CONTACT NO. | NEAREST HOSPITAL & CONTACT NO. | NEAREST ELECTRICITY SUPPLY |
| 1 | PATHAR GHATA | SHALBARI HUT KHAPRAIL BAZAR | SILIGURI 0353-2501867 & 2502222 MATIGARA-2571999 | MATIGARA HOSPITAL 0353- 2571420 | MATIGARA II S.S. 9434079802 |
| 2 | CHAMPA SARI | RMC CHAMPASARI CHAMPASARI BAZAR DEBIDANGA | SILIGURI 0353-2501867 & 2502222 MATIGARA-2571999 | SILIGURI SD HOSPITAL | MATIGARA II S.S. 9434079802 |
| 3 | ATHARO KHAI | BALASON BAZAR ATHAROKHAI BAZAR ALSIA BAZAR SHISHABARI | SILIGURI 0353-2501867 & 2502222 MATIGARA-2571999 | MATIGARA HOSPITAL 0353- 2571420 | SHIBMANDIR 9434079812 |
| 4 | MATIGARA II | MATIGSARA HUT PAULPARA | SILIGURI 0353-2501867 & 2502222 | MATIGARA HOSPITAL 0353- 2571420 | MATIGARA II S.S. 9434079802 |

| | | | | | |
|---|------------|------------------------|---|-------------------------|--------------------------|
| | | | MATIGARA- 2571999 | | |
| 5 | MATIGARA I | KAWAKHALI PELKUJOTE | SILIGURI 0353-2501867 & 2502222 MATIGARA- 2571999 | NBMC& H 0353-2585483 | SHIBMANDIR 9434079812 |

| 6.6 (I) LISTED EMERGENCY TRANSPORT VEHICLES | | | |
|--|--------------|--------------------------------|---|
| SL. NO. | VEHICLE TYPE | NAME OF VEHICLE OWNER | CONTACT NO |
| 1 | TATA SOMU | AJIT SINGH | 9434327056 |
| 2 | TATA SOMU | AJIT SINGH | 9434327056 |
| 3 | MARUTI VAN | AJIT SINGH | 9434327056 |
| 4 | TRUCK | INDRAJEET SINGH | 9832660102 |
| 5 | PICK UP VAN | AJIT SINGH | 9434327056 |
| 6 | PICK UP VAN | INDRAJEET SINGH | 9832660102 |
| 7 | JCB | HATKHALI SAHANI | 9800101077 |
| 8 | JCB | GONU SAHANI | 9434032577 |
| 9 | CRANE | GONU SAHANI | 9434032577 |
| 10 | DUMPER | HATKHALI SAHANI | 9800101077 |
| 11 | DUMPER | HATKHALI SAHANI | 9800101077 |
| 12 | AMBULANCE | MATIGARA PRIMARY HEALTH CENTRE | 98320-44984 |
| 13 | AMBULANCE | NORTH BENGAL MEDICAL COLLAGE | 0353-2585478 0353-2585483 |
| 14 | AMBULANCE | SILIGURI HOSPITAL | 102- 0353-2435736/0353-2436526 98320-12252 |
| 15 | AMBULANCE | INDRAJEET SINGH | 9832660102 |

| 6.6 (II) | | EMERGENCY PHONE NO. |
|-----------------|---|---------------------|
| | NAME OF AMBULANCE (GOVT.) | |
| 1. | NORTH BENGAL MEDICAL COLLEGE & HOSPITAL | 0353-2585478 |
| | | 0353-2585483 |
| 2. | SILIGURI DISTRICT HOSPITAL | 102 |
| | | 0353-2435736 |
| | | 0353-2436526 |
| | | 98320-12252 |

| | | |
|------------------|------------------------------------|----------------------------|
| 3. | MATIGARA PRIMARY HEALTH CENTRE | 98320-44984 |
| 6.6 (III) | NAME OF AMBULANCE (PRIVATE) | EMERGENCY PHONE NO. |
| 1. | AROGYA NIKETAN | 0353-2500360 |
| | | 0353-2501601 |
| 2. | ASHIRBAD | 0353-2501321 |
| 3. | INDIAN RED CROSS SOCIETY | 0353-2435291 |
| 4. | LIFELINE POLY CLINIC | 0353-2551344 |
| | | 0353-2551844 |
| 5. | LIONS GREATER | 0353-2543457 |
| 6. | NORTH BENGAL CLINIC | 0353-2510441 |
| 7. | NORTH BENGAL ONCOLOGY CENTRE | 0353-6532813 |
| | | 0353-2122987 |
| 8. | PARAMOUNT HOSPITAL | 0353-2503722 |
| | | 0353-2504389 |
| | | 0353-2501088 |
| 9. | SHANTI NURSING HOME | 0353-2537316 |
| 10. | SILIGURI NURSING HOME | 0353-2532253 |
| 11. | ST. JOHN | 0353-2435234 |

| 6.7 LISTED SEARCH AND RESCUE EQUIPMENT | | | | |
|---|----------------------------|-------------|------------------------------------|-------------------|
| SL. NO. | NAME OF EQUIPMENT | NOS. | NAME OF OWNER | CONTACT NO |
| 1 | GAS CUTTER | 1 | BABULAL | 9800750620 |
| 2 | GAS CUTTER | 1 | SUBAL SAHANI | 9474680067 |
| 3 | ROPE | | | |
| 4 | RUDDER | 1 | RELIEF GODOWN, MATIGARA DEV. BLOCK | 0353-2581790 |
| 5 | STRETCHERS | 1 | RELIEF GODOWN, MATIGARA DEV. BLOCK | 0353-2581790 |
| 6 | BASKET | | | 0353-2581790 |
| 7 | LIVER | | | 0353-2581790 |
| 8 | BUCKET | 1 NOS | RELIEF GODOWN, MATIGARA DEV. BLOCK | 0353-2581790 |
| 9 | HUMMER | 20 PICS | RELIEF GODOWN, MATIGARA DEV. BLOCK | 0353-2581790 |
| 10 | AXE | 10 PICS | RELIEF GODOWN, MATIGARA DEV. BLOCK | 0353-2581790 |
| 11 | SPADE | 5 PICS | RELIEF GODOWN, MATIGARA DEV. BLOCK | 0353-2581790 |
| 12 | ROD CUTTER | 1 PICS | RELIEF GODOWN, MATIGARA DEV. BLOCK | 0353-2581790 |
| 13 | GENERATOR | 1 NOS | RELIEF GODOWN, MATIGARA DEV. BLOCK | 0353-2581790 |
| 14 | SAW MACHINE WOOD CUTTER | 1 NOS | RELIEF GODOWN, MATIGARA DEV. BLOCK | 0353-2581790 |

| 6.8 | PROVISION OF BLOOD FOR THE PROMPT CALAMITY | |
|------------|--|---------------------|
| | NAME OF BLOOD BANK | EMERGENCY PHONE NO. |
| GOVERNMENT | 1. NORTH BENGAL MEDICAL COLLEGE & HOSPITAL | 0353-2585478 |
| | 2. SILIGURI DISTRICT HOSPITAL | 0353-2435736 |
| PRIVATE | 1. NORTH BENGAL VOLUNTARY BLOOD BANK | 0353-2529077 |
| | 2. ROTARY BLOOD BANK | 0353-2513240 |
| | 3. TERA LIONS BLOOD BANK | 0353-2548925 |

7. PHASIDEWA DEVELOPMENT BLOCK

| 7.1 CONTACT DETAILS UNDER PHASIDEWA DEV. BLOCK | | | | | |
|--|--|-----------------------|--------------------------------------|---|--|
| NAME OF OFFICE/DEPARTMENT | DESIGNATION | NAME | ADDRESS | TELEPHONE & FAX NO | MOBILE NO EMAIL ID |
| BDO'S OFFICE | BDO | PRANAY KR. MAJUMDAR | BLOCK DEVELOPMENT OFFICE, PHANSIDEWA | TEL & FAX:- 0353-2587342 | 9434968740 7407643937 bdophansidewa@gmail.com |
| | JT. BDO | DALAKI LAMA | -DO- | -DO- | 9734175848 -DO- |
| | BDMO | PRANAB ROY | -DO- | -DO- | 9474717827 -DO- |
| PANCHAYAT SAMITY | SABHAPATI | MD. BASIR | PHANSIDEWA PANCHAYAT SAMITY | | 9933679582 |
| | SAHAKARI SABHAPATI | MAMLA KUJUR | -DO- | | 9933132702 |
| | KARMADHYAK SHA, NARI-O-SHISHU UNNAYON, JANAKALYAN O TRAN | PUSPA SINGHA (BARMAN) | -DO- | | 8145851278 9126290975 |
| POLICE | O/C, PHANSIDEWA POLICE STATION | SANJAY KR. DAS | PHANSIDEWA POLICE STATION | TEL:0353- <u>2587361</u> FAX:0353- 2587200 | 9800006161 9733010888 ocphansidewa@gmail.com |
| | O/C, BIDHANNAGAR I/C | SUMAN KALYAN SARKAR | BIDHANNAGAR INVESTIGATION CENTER | | 9083270426 |
| | O/C, GHOSPUKUR POLICE CAMP | HIMADRI SEKHAR DAS | GHOSPUKUR POLICE CAMP | | 7001249918 |
| HEALTH | BMOH | DR. SOUMIK GANGULY | PHANSIDEWA HEALTH CENTER | TEL & FAX:- 0353-2587306 | 7908844346 phansidewabphc@gmail.com |
| AGRICULTURE | ADA | LOKNATH SHARMA | PHANSIDEWA | TEL:0353- 2587245 | 9609858861 |
| ARD | BLDO | DR. | PHANSIDEWA | TEL: 0353- | 9748151567 |

| | | | | | |
|---------------------|-----------------|-------------------------------------|------------------------------|--|--|
| | | PROHALLAD KUNDU | | 2587030 | kunduprohallad@gmail.com |
| ICDS | CDPO | RAJKUMAR MODI | PHANSIDEWA | | 9434444200 |
| LAND & LAND REFORMS | BL & LRO | LALITRAJ THAPA | PHANSIDEWA | | 8900689651 |
| WBSEDCL | SM | SUBHENDU CHOUDHURY | PHANSIDEWA | TEL:0353-2587006 | 7449301164 smphansidewa@gmail.com |
| TELEPHONE | SDE | A.M. THAKUR | BAGDOGRA | TEL:0353-2550620/2550558 FAX:0353-2550000 | 9434077188 |
| FOOD & SUPPLY | CHIEF INSPECTOR | SANJIB SUBA | PHANSIDEWA | NIL | 8768086361 |
| | LPG DISTRIBUTOR | SHAKTI HP AGENCY | NEAR BUS STAND, BIDHAN NAGAR | NIL | 9832475152 |
| | PETROL PUMP | JOY AMBA FUEL SERVICE, CANAL BRIDGE | LUSIPAKURI | NIL | |

| 7.2 | IDENTIFIED HELIPADS | | | |
|-------|----------------------------|------------------------------------|-------------|-------------|
| SL NO | NAME OF GRAM PANCHAYAT | NAME OF THE HELIPAD | LONGITUDE | LATITUDE |
| 1. | HETMURI SINGHIJHORA | TARBANDA HIGH SCHOOL PLAY GROUND | 26.64513889 | 88.33669444 |
| 2. | PHANSIDEWA BANSGAON KISMAT | PHANSIDEWA HIGH SCHOOL PLAY GROUND | 26.58800000 | 88.36677778 |
| 3. | GHOSHPUKUR | AMBARI HIGH SCHOOL PLAY GROUND | 26.59013889 | 88.28486111 |
| 4. | BIDHANNAGAR- 2 | MALAGACH PRY SCHOOL PLAY GROUND | 26.49216667 | 88.19205556 |
| 5. | BIDHANNAGAR-I | KURBAN ALI HIGH SCHOOL PLAY GROUND | 26.49600000 | 88.24927778 |
| 6. | CHATHAT BANSGAON | CHATHAT HIGH SCHOOL PLAY GROUND | 26.54677778 | 88.33244444 |

| 7.3 | IDENTIFICATION OF FLOOD AFFECTED VILLAGES G.P WISE | | | | |
|--------|--|--------------------------------------|---|--------------------------|-----------------------------------|
| S.L NO | NAME OF RIVER | LENGTH OF THE RIVER WITHIN THE BLOCK | NAME OF THE GP AFFECTED BY FLOOD/FLOOD LIKE SITUATION | NAME OF AFFECTED VILLAGE | LOCATION OF BRIDGE OVER THE RIVER |
| 1. | MAHA NANDA | 29 KM | 1.JALASH NIJAMTARA | LALDASJOTE | MURALIGACHH |
| | | | 2.PHANSIDEWA BK | PHANSIDEWA & BANDARGACHH | |
| | | | 3.CHATHAT B | MURIKHAWA, | |

| | | | | | |
|----|--------------|------|-------------------------------|---|--|
| | | | | DUDHKHAWAGACHH, KSUDIGACHH | |
| | | | 4. BIDHANNAGAR - 1 | BUDHARUGAON, MILIK DHAKPARA | |
| 2. | BURI BALASON | 18KM | 1.HETMURI SINGHIJHORA | TARBANDHA | 1. KANTIVITA 2. TELENGAMONI (JOIST BRIDGE) 3. DANAGACHH |
| | | | 2. PHANSIDEWA | KANTIVITA, BALAIGACHH, | |
| | | | 3. CHATHAT BANSGAON | TEBIGACHH, BATUGACHH, KASHIGACHH & CHIKANMATI | |
| | | | 4. BIDHANNAGAR - 1 | SAPTIGURI, DAKUGACHH, TELENGAMONI, JHINGNIBARI, BENIYAGACHH. THE RIVER THEN ENTERS IN BIHAR STATE. | |
| | | | 5. GHOSHPUKUR | DUBANUCHI | |
| 3. | MATIA | 11KM | 1. BIDHANNAGAR - 1 | SUKANTAPALLY, SITUVITA, MILANPALLY, AMBARI, KAJIGACHH, JAGIRGACHH, CHOTO LAHUGACHH, GOSSAIGACHH. THE RIVER THEN ENTERS IN BIHAR STATE AREA. | 1. SAHADARGACHH 2. SITUVITA 3. SUKANTAPALLY 4. KAJIGACHH 5. NH-31 (NEAR SMASANGHAT, BIDHANNAGAR) |
| | | | 2. BIDHANNAGAR - 2 | SAHADARGACHH, | |
| 4. | CHENGAMANJA | 20KM | 1.HETMURI SINGHIJHORA | CHOWPUKURIA | MOILANI |
| | | | 2. GHOSHPUKUR | PAHARGUMIYA, FAKIRDEEP, TETULGURI, AMBARI BAZAR | |
| | | | 3. BIDHANNAGAR - 2 | BIJLIMONI, BUKDHALA, MEJMANGACHH, MALAGACHH. THEN THE RIVER ENTERS IN BIHAR STATE. | |
| 5. | GILANDI | 5KM | HETMURI SINGHIJHORA | TURIVITA, BAWKALI, TARBANDHA, ANTUGACHH, DANAGACHH. THE RIVER THEN MEETS THE BURI BALASON | 1. TURIVITA 2. TARBANDHA |
| 6. | PITCHLA | 9KM | 1. PHANSIDEWA BANSGAON KISMAT | GUABARI, TAMBARI, SAILANO, JYOTINAGAR, HELAGACHH, NIKARGACHH. | 1. JYOTINAGAR 2. NIKARGACHH 3. MANGACHH (JOIST BRIDGE) |
| | | | 2. CHATHAT BANSGAON | MANGACHH, KSUDIGACHH, GHOSHGACHH I & II | |
| 7. | LEDHAI MARI | 5KM | JALAS NIZAMTARA | LALDASJOTE, LUSIPAKURI | VENTED CAUSEWAY |

7.4GRAM PANCHAYAT WISE RESCUE SHELTERS

| GRAM PANCHAYAT | SHELTER POINTS |
|------------------------|--|
| 1. BIDHANNAGAR - 1 | MURALIGANJ HIGH SCHOOL (H.S.)- 9434141813/ KURBAN ALI HIGH SCHOOL - 9434121455/ SANTOSINI VIDYACHAKRA HIGH SCHOOL (H.S.)-9434120666 |
| 2. BIDHANNAGAR - 2 | DUBANUCHI PRY SCHOOL-9474388561,8016103286/ KUMARTULI PRY SCHOOL-9832405234/ SAHADARGACHH NETAJI PRY SCHOOL- 9851184028 |
| 3. GHOSHPUKUR | AMBARI HIGH SCHOOL, AMBARI, NEAR GHOSHPUKUR MORE. 9434083693/9476157573 |
| 4. HETMURI SINGHIJHORA | TARBANDHA HIGH SCHOOL, TARBANDHA-9434061428 |
| 5. JALAS NIZAMTARA | RANGAPANI PRY SCHOOL, AT LUSIPAKURI-9434007340,/ RANGAPANI KALARAM HIGH SCHOOL, RANGAPANI-9083102008/ RABVITA PRY. SCHOOL-9732592620 |

| | |
|------------------------------|---|
| 6.PHANSIDEWA BANSGAON KISMAT | PHANSIDEWA HIGH SCHOOL, PHANSIDEWA-9434892468 |
| 7.CHATHAT BANSGAON | CHATHAT HIGH SCHOOL, CHATHAT BAZAR - 9641932112/7699441148/9679250958/9434377956 |

7.5. EVACUATION PLAN WITH ROUTE CHART

| S.L. NO | NAME OF THE RESCUE SHELTER | LOCATION OF RESCUE SHELTER | TOTAL DISTANCE FROM SHELTER TO BLOCK H/Q & G.P. | VILLAGE/AREAS TO BE COVERED | ROUTE TO BE FOLLOWED TO REACH THE RESCUE SHELTER |
|---------|-------------------------------|---|---|---|--|
| 1. | TARBANDHA HIGH SCHOOL | VILLAGE & P.O TARBANDHA, DIST. DARJEELING | FROM BLOCK H/Q=15 KM & FROM HETMURI G.P.=6 KM | 1.TARBANDHA, 2.TURIVITA, 3.BAWKALI, 4.DANAGACHH | FROM BLOCK=PROCEED TO GUABARI VILLAGE ROAD, CROSSING THE MAIN MAHANANDA CANAL & RLY GATE, REACH BHUSIVITA VILLAGE, CROSSING THE BALASON RIVER REACH DANAGACHH VILLAGE & THEN ALONG THE ROAD ADJACENT TO GILLANDI RIVER & AFTER CROSSING THE RIVER REACH THE SCHOOL. FROM GP=PROCEED TO HANSQUA MORE & PROCEED TOWARDS BHOJNARAIN T.G. TURN LEFT & MEET THE ROAD ADJACENT TO GILLANDI RIVER & PROCEED TO SCHOOL. |
| 2. | RANGAPANI PRIMARY SCHOOL | VILL & PO LUSIPAKURI, DIST. DARJEELING | FROM BLOCK H/Q=4 KM & FROM JALASH G.P.=0.5KM | 1.LALDASJOTE, 2.MD. BOX, 3.DARA BOX, 4.LUSIPAKURI 5.KHETKAJOTE 6.HATIRAM, 7.RAHAMUJOTE | FROM BLOCK TO LUSIPAKURI BY PUCCA ROAD .FROM GP=JUST CROSS THE MARKET. |
| 3. | RABVITA PRY. SCHOOL | VILLAGE- RABVITA, PO LUSIPAKURI, DIST DARJEELING | FROM BLOCK H/Q=2 KM & FROM JALASH G.P.=2 KM | 1.RABVITA, 2.ADOMALI, 3.RUPANDIGHI | FROM BLOCK=PROCEED TO RABVITA BY PUCCA ROAD TOWARDS LUSIPAKURI. .FROM GP=PROCEED 2 KM TOWARDS BDO'S OFFICE, PHANSIDEWA BY PUCCA ROAD. |
| 4. | RANGAPANI KALARAM HIGH SCHOOL | RANIDANGA (KALARAM), PO:- RANIDANGA, DIST. DARJEELING | FROM BLOCK H/Q=9 KM & FROM JALASH G.P.=5 KM | 1.BHATANJOTE, 2.KALARAM, 3.CHOTOPATHU, 4.BARAPATHU, 5.KHULIYAJOTE | FROM BLOCK=PROCEED TO SCHOOL BY PUCCA ROAD TOWARDS NB MEDICAL COLLEGE. AFTER CROSSING THE RANGAPANI RLY GATE, REACH THE SCHOOL .FROM GP=PROCEED 5 KM TOWARDS NB MEDICAL COLLEGE. AFTER CROSSING THE RANGAPANI RLY GATE, REACH THE SCHOOL |
| 5. | PHANSIDEWA HIGH SCHOOL (H.S.) | VILLAGE & P.O. PHANSIDEWA, DIST- DARJEELING | FROM BLOCK H/Q=1 KM & FROM PHANSIDEWA G.P.=0.5 KM | 1.JYOTINAGAR, 2.KHALPARA, 3.FAKIRGACCH, 4.FOTAMARI,HELACCH, 5.HANUMANDANGI, 6.GOALGACCH, 7.NIKARGACCH, 8.TETNAGACCH, 9.SAHADARGACCH 10.DASPARA | FROM BLOCK=PROCEED TO SCHOOL BY PUCCA ROAD TOWARDS PHANSIDEWA BUS STAND AND REACH THE SCHOOL. .FROM GP=PROCEED 0.5 KM TOWARDS BUS STAND |
| 6. | CHATHAT HIGH SCHOOL | VILLAGE & P.O. CHATHAT | FROM BLOCK H/Q=9 KM & | 1.NITBAZAR, 2. KHUDIGACHH, | FROM BLOCK=PROCEED TO SCHOOL BY PUCCA ROAD TOWARDS CHATHAT BUS |

| | | | | | |
|-----|--|--|--|--|---|
| | (H.S.) | BAZAR, DIST-DARJEELING | FROM CHATHAT G.P.=0.5 KM | 3.RAKHALGACHH, 4.BAZARUGACHH, 5.MURIKHAWA, 6.TEWARIGACHH, 7.DUDHKHAWAGACHH, 8.TUFANDANGI, 9.KUCHIYAJOTE, 10.CHACHHPARA | STAND AND REACH THE SCHOOL. .FROM GP=PROCEED 0.5 KM TOWARDS BUS STAND |
| 7. | AMBARI HIGH SCHOOL (H.S.) | VILLAGE-MAILANI, P.O.-KAMALABAGAN | FROM BLOCK H/Q=11KM & FROM GHOSHPUKUR G.P.=2 KM | 1.DHAMVITA, 2.KADUVITA, 3.MAILANI, 4.AMBARI, 5.HOWDAVITA, 6.KACHUMUNI, 7.MADHABVITA, 8.KAMALABAGAN, 9.GAYAGANGA, 10.VALOMANSHI | FROM BLOCK=PROCEED TO SCHOOL BY PUCA ROAD TOWARDS GHOSHPUKUR MORE AND REACH THE SCHOOL. .FROM GP=PROCEED 2 KM TOWARDS GHOSHPUKUR MORE AND REACH THE SCHOOL. |
| 8. | DUBANUCHI PRY SCHOOL | VILLAGE-DUBANUCHI, P.O. KAMALABAGAN, DIST-DARJEELING | FROM BLOCK H/Q=8KM & FROM BIDHANNAGAR-2 G.P.=4KM | 1.DUBANUCHI | FROM BLOCK=PROCEED BY PUCA ROAD TOWARDS GHOSHPUKUR MORE UPTO THUTAPAKHRI PRY SCHOOL, TURN LEFT AND REACH THE SCHOOL BY VILLAGE ROAD. .FROM GP=PROCEED 4 KM TOWARDS GHOSHPUKUR MORE UPTO THUTAPAKHRI PRY SCHOOL, TURN LEFT AND REACH THE SCHOOL BY VILLAGE |
| 9. | MURALIGANJ HIGH SCHOOL (H.S.) | VILLAGE MURALIGANJ, P.O. CHITALGHATA, DIST-DARJEELING | FROM BLOCK H/Q=28KM & FROM BIDHANNAGAR-1 G.P.=4KM | 1.DHAKPARA, 2.MURALIGACHH, 3.BHARIAKHALI, 4.CHARMA BUSTY, 5.BADLAKATA, 6.MALGACHH, 7.SURIGACHH, 8.GOSAIGACHH, 9.NICHHAMANI, 10.GOBINDAPUR, 11.BIKRAMPUR, 12.JAGIRGACHH, 13.DAMUKATA, 14.BUDHARUGAON, MALIGACHH | FROM BLOCK=PROCEED BY PUCA ROAD TOWARDS GHOSHPUKUR MORE, TURN LEFT AND REACH THE SCHOOL BY NH-31. .FROM GP=PROCEED 4 KM TOWARDS THE SCHOOL BY NH-31. |
| 10. | SANTOSINI VIDYACHAKRA HIGH SCHOOL (H.S.) | VILLAGE & P.O. BIDHANNAGAR, DIST-DARJEELING | FROM BLOCK H/Q=25KM & FROM BIDHANNAGAR-1 G.P.=0.3KM | 1.RABINDRAPALLY, 2.NETAJIPALLY, 3.SHANTIPARA, 4.JYOTINAGAR, 5.MILANPALLY, 6.JAGANNATHPUR, 7.BELBUSTY, | FROM BLOCK=PROCEED BY PUCA ROAD TOWARDS GHOSHPUKUR MORE, TURN LEFT AND REACH THE SCHOOL BY NH-31. .FROM GP=PROCEED 0.3 KM TOWARDS THE SCHOOL BY PUCA ROAD. |
| 11. | KURBAN ALI HIGH SCHOOL (H.S.) | VILLAGE-KURBAN ALI, P.O. BIDHANNAGAR, DIST, DARJEELING | FROM BLOCK H/Q=25KM & FROM BIDHANNAGAR-1 G.P.=1.2KM | 1.KURBAN ALI 2.SITUVITA, 3.MAGURA, 4.JHINGNIBARI, 5.VAISALPATTY, 6.TELEGAMUNI, 7.CHIKANMATI, 8.PETKI, 9.SAPTIGURI, 10.DAKUGACHH | FROM BLOCK=PROCEED BY PUCA ROAD TOWARDS GHOSHPUKUR MORE, TURN LEFT AND REACH BIDHANNAGAR BY NH-31 UP TO SUSHMA NURSING HOME, & TURN LEFT & PROCEED 1KM TO REACH THE SCHOOL. .FROM GP=PROCEED 1.2 KM TOWARDS THE SCHOOL BY NH-31 TOWARDS GHOSHPUKUR MORE UP TO SUSHMA NURSING HOME, & TURN RIGHT & PROCEED 1.2KM TO REACH THE SCHOOL. |
| 12. | KUMARTULI PRY SCHOOL | VILLAGE & P.O. MADATI, DIST. DARJEELING | FROM BLOCK H/Q=18KM & FROM BIDHANNAGAR-2 G.P.=4KM | 1.BUKDHALA, 2.MEZMANGACHH, 3.MALAGACHH, 4.SARAGADHI, 5.DANAGACHH, | FROM BLOCK=PROCEED BY PUCA ROAD TOWARDS GHOSHPUKUR MORE, TURN LEFT AND PROCEED ON NH-31 UP TO VIMBAR. RIGHT OF NH-31, REACH THE SCHOOL. |

| | | | | | |
|--|--|--|--|--|--|
| | | | | 6.PATHURIA,(SOUTH) 7.KUCHIA, 8.PARAGACHI, 9.DANGAPARA, 10.HATIDIBA, 11.VIMBAR | FROM GP=PROCEED 4 KM TOWARDS THE SCHOOL BY NH-31 AND REACH THE SCHOOL. |
|--|--|--|--|--|--|

7.6. G.P WISE ENLISTED CONTACTS

| NAME OF GP | NAME, ADDRESS, CONTACT NO OF GP PRADHAN/RESOURCE PERSON | NAME, ADDRESS, CONTACT NO OF GP STAFF | NAME, ADDRESS, CONTACT NO OF TEAM LEADER, QRT | NAME, ADDRESS, CONTACT NO OF MR/GR DEALER |
|-------------------------------|---|---|---|---|
| 1. JALASH NIZAMTARA | PARBATI SINGHA, PRADHAN-7063222092 ZEENAT JAMAN, UPA- PRADHAN- | 1.CHANDRA BHUSAN KARKI, NS - 9434462725 2. RAJENDRA KR. VERMA, SAHAYAK.-9851241197 3. MUNIRAM ROY, SAHAYAK-9933576677 | 1.CHANDRA BHUSAN KARKI, NS - 9434462725 2. RAJENDRA KR. VERMA, SAHAYAK.-9851241197 | FOR KANAIYA PRASAD, BABURAM PRASAD-9932193734 |
| 2. PHANSIDEWA BANSGAON KISMAT | SAHANARA BEGAM, PRADHAN-9002189727 AJOY BISWAS, UPA- PRADHAN- 9800784746 | 1.BIKRAMJIT ROY, NS-9476392904 2. CHINMOY MOITRA-JOB ASST.-9832319284 3.ARUN ROY, GPK -9434891436 | 1. BIKRAMJIT ROY, NS-9476392904 2.CHINMOY MOITRA-JOB ASST.-9832319284 | FOR KANAIYA PRASAD, BABURAM PRASAD-9932193734 |
| 3. GHOSHPUKUR | NARAYAN SINGHA, PRADHAN-9800668421 SURESH MURMU, UPA- PRADHAN-9933155424 | 1. ALOKE GHOSH, EA - 8388932475/9932562357 2. BARUN CH. GHOSH, NS - 9851544874/9933327065 3. GANESH CH. ROY, SAHAYAK - 9933808688 | 1. ALOKE GHOSH, EA - 9932562357 2. BARUN CH. GHOSH, NS - 9851544874 | FOR KANAIYA PRASAD, BABURAM PRASAD-9932193734 |
| 4. BIDHANNAGAR - 1 | TULTULI SARKAR, PRADHAN-9832276082 PIJUSH SINGH, UPA- PRADHAN- 9832404948 | 1.ASHUTOSH DAS, E.A.-9933189680 2. SWARNA KAMAL ROY-NS-9851782575 3. PRALAY KR. DUTTA, SECY. 9434874612 4. ANUP RAKSHIT, SAHAYAK -9635839020 | 1. SWARNA KAMAL ROY-NS-9851782575 2. PRALAY KR. DUTTA, SECY. 9434874612 | FOR D.C. MANDAL, TARUN MANDAL-9434352190 |
| 5. BIDHANNAGAR - 2 | SUJAY KR. MAJUMDAR, PRADHAN-9832061879 NABIN MAJHI, UPA- PRADHAN-9679952050 | 1. MADHUSUDAN DAS, EA-9434983002/9475522037 2. PARITOSH ROY, NS - 9851829401/9851269798, 9851323676 3. SAFIRUL RAHAMAN, SECY. 9434150827 | 1. PARITOSH ROY, NS - 9851829401/9851269798 2.SAFIFUL RAHAMAN, SECY. 9434150827 | KOUSHIK SAHA-9800666500 |

| | | | | |
|---------------------------|--|--|--|--|
| 6. HETMURI SINGHIJHORA | DEWAN LIMBU, PRADHAN-9775814771 DILIP KERKETTA, UPA- PRADHAN- 9563780526 | 1. BHABESH CH. SINGHA, EA- 9002710978/9800857525 2. BIJU DUTTA, NS – 9474525415 3. UTTAM KR. ROY, SAHAYAK-9002324297 4. ANIL KR. SOREN, SAHAYAK- 9679067574 | 1. BIJU DUTTA, NS – 9474525415/985 1526815 2. UTTAM KR. ROY, SAHAYAK- 9002324297 | FOR MITALI GHOSH, BISWAJIT GHOSH- 9932214228 |
| 7. CHATHAT BANSGAON | SHEFALI XALXO, PRADHAN-9547338002 SIRAJUL HAQUE, UPA- PRADHAN- 9002722520 | 1. HIMANGSHU MANDAL-NS 9434352026/9832491951 2. ARDHENDHU SEKHER MOITRA, SAHAYAK, 8906485202 | 1. HIMANGSHU MANDAL-NS 9434352026/983 2491951 2. ARDHENDHU SEKHER MOITRA, SAHAYAK, 8906485202 | FOR J. K. JAJODIA, RAJU JAJODIA-9434463123 |

8. KHORIBARI DEVELOPMENT BLOCK

| 8.1 | CONTACT DETAILS UNDER KHORIBARI DEVELOPMENT BLOCK | |
|------------|---|-------------------------|
| SL. NO. | TRIGGER PERSON/DEPT. | CONTACT NO. |
| 1 | B.D.O.,KHARIBARI | 0353-2554030/7797378661 |
| 2 | JT. BDO, KHARIBARI | 8116260057/9547557892 |
| 3 | SUB-DIVISIONAL DISASTER MANAGEMENT OFFICER | 7602999830 |
| 4 | BDMO, KHARIBARI | 9547557892 |
| 5 | A.D.A | 9609858861 |
| 6 | B.M.O.H | 943406311 |
| 7 | FIRE STATION,SILIGURI | 0353-2501867 & 2502222 |
| 8 | FIRE STATION, MATIGARA | 0353-2571999 |
| 9 | SUB-DIVISIONAL HOSPITAL | 0353-2436526 |
| 10 | KHARIBARI RURAL HOSPITAL | 0353-2554207 |
| 11 | S.I.KHARIBARI P.S. | 9734121129 |
| 12 | ELECTRIC SUPPLY | 0353-2555011 |
| 13 | ADO, KHARIBARI | 9609858861 |
| 14 | B.L.D.O.KHARIBARI | 8967809394 |
| 15 | S.I.KHARIBARI,SCHOOL | 8016419369 |
| 16 | S.I.BATASHI,SCHOOL | 9064324083 |
| 17 | BL& LRO, KHARIBARI | 9332044592 |

| | | |
|----|----------------|------------|
| 18 | KHARIBARI G.P. | 2554228 |
| 19 | BINNABARI G.P. | 9434072112 |
| 20 | BURAGANJ G.P. | 9434464319 |
| 21 | RANIGANJ G.P. | 2555032 |
| 22 | INSPECTOR F&S | 9593861389 |

| 8.2 FLOOD VULNERABLE AREAS AND THE RESCUE CENTER | | | |
|---|--|---|---|
| SL NO | NAME OF G.P. OFFICE | AREA LIKELY TO BE AFFECTED | NAME OF RESCUE CENTRE |
| 1 | RANIGANJ-PANISALI GP OFFICE PH. 2555032 | KUNGARPUR,U, RAMDHAN, ALOKJHARI, CHAYANSING, MAYNAGURI, BARASATVITA,CHUNILAL, P. RAMDHAN | RAMDHAN PRY SCHOOL SHYAMDHAN HIGH SCHOOL |
| 2 | BURAGANJ GP OFFICE PH. 2822422 | DANGARVITA, BADALVITA, MANASA, SALBARI,SINGIVITA,HATIDOB, RANGALI, SUBALVITA,DUDHA,GAYABARI,BHATAGACH | SASTRIJI HIGH SCHOOL KHETRASING PRY SCHOOL |
| 3 | KHARIBARI- PANISALI GP OFFICE PH. 2554228 | JAGIRJOTE,HOWDAVITA,PAHARIVITA,KU MARSING,GURUDAYAL,BELBARI, GAJJJOTE,SITAGURI,PATARAM | KHARIBARI HIGH SCHOOL |
| 4 | BINNABARI GP OFFICE PH.2554251 | GADHIRA,DUBA,BAIRAGI,CHEKARMARI,R ANGAMANI,BHELKU,GAYEN,KHOPALASHI, HARIVITA,DEBIGANJ | KHUNIPUKRI PRY SCHOOL ULLAJOTE PRY SCHOOL HARIVITA PRY SCHOOL |

| 8.3 RAIL ACCIDENTS VULNERABLE AREAS AND THE NEAREST HOSPITALS | | | | | |
|--|------------------------|-------------------------------------|--|--------------------------|---|
| SL. NO | NAME OF G.P. | TOTAL LENGTH OF RAILWAY LINE | VULNERABLE VILLAGES | NEAREST HOSPITAL | TRIGGER PERSON & CONTACT NO. |
| 1. | BINNABARI G.P | (SILIGURI TO KATIHAR) 9 KM. | KHUNIAPUKHURI, KOAKADAR | KHARIBARI RURAL HOSPITAL | BMOH 9434063117 |
| 2 | KHARIBARI PANISALI G.P | 2 KM. | JORPAKHRI, GAJJJOTE | | |
| 3. | RANIGANJ PANISALI G.P. | 12 KM. | DULALJOTE, DILSARAM, ADHIKARI, BATASI, PANITANKI, RAMDHAN JOTE | | |

| 8.4 EARTHQUAKE VULNERABLE VILLAGES AND THE NEAREST HOSPITALS | | | | | |
|---|-----------------------|--|--|--|-----------------------------------|
| SL. NO. | NAME OF G.P. | NAME OF IDENTIFIED PLACES | | NEAREST HOSPITAL & NAME OF TRIGGER PERSON WITH CONTACT NO. | DISTANCE FROM IDENTIFIED VILLAGES |
| | | INHABITANTS IN PUCCA BUILDINGS | INHABITANTS AT ADJACENT TO BANK OF RIVER/CANAL | | |
| 1 | RANIGANJ-PANISALI GP | BADRAJOTE, PANITANKI, BATASI, DILSARAM, DULALJOTE, DUDHGATAE | MADANJOTE | BATASI PHC | 7-8 KM. |
| 2 | BURAGANJ GP | HATIDوبا, SUBALVITA, BUDHANJOTE, DAWHARA, | - | KHARIBARI RURAL HOSPITAL | 12-18 KM. |
| 3 | KHARIBARI-PANISALI GP | KHALTABAZAR, KH. BAZAR, HOWDAVITA (E & W), KESHARDOBA | - | KHARIBARI RURAL HOSPITAL | 0-3 KM. |
| 4 | BINNABARI GP | CHEKARMARI, KUAKANDAR, ULLAJOTE | BANCHHAVITA | KHARIBARI RURAL HOSPITAL | 8-12 KM. |

| 8.5 NEAREST FIRE STATION AND THE VULNERABLE AREAS | | | | | |
|--|-----------------------|--|--|--------------------------------|--|
| SL NO. | NAME OF G.P. | NAME OF VILLAGES VULNERABLE TO FIRE ACCIDENT | NEAREST FIRE STATION & CONTACT NO. | NEAREST HOSPITAL & CONTACT NO. | NEAREST ELECTRICITY SUPPLY |
| 1 | RANIGANJ-PANISALI GP | KUNGARPUR,U. RAMDHAN,ALOKJHARI,CHAY ANSING,MAYNAGURI,BARASA TVITA,CHUNILAL,P. RAMDHAN DUDHGATE, DILSARAM, DULALJOTE, BATASI, PANITANKI | SILIGURI 0353-2501867 & 2502222 MATIGARA-2571999 | KHARIBARI-0353-2554207 | DUDHGATE (PANITANKI)-PH. NO. 0353-2555011 |
| 2 | BURAGANJ GP | DANGARVITA,BADALVITA,M ANASA,SALBARI,SINGIVITA,H ATIDوبا RANGALI,SUBALVITA,DUDHA, GAYABARI, BHATAGACH, SUBALVITA, HATIDوبا, FULBARI, MANJOYJOTE | SILIGURI 0353-2501867 & 2502222 MATIGARA-2571999 | KHARIBARI-0353-2554207 | DUDHGATE (PANITANKI) PH. NO. 0353-2555011 |
| 3 | KHARIBARI-PANISALI GP | JAGIRJOTE,HOWDAVITA,PAH ARIVITA,KUMARSING,GURUD AYAL,BELBARI GAJJOTE,SITAGURI,PATARA M, PRETAJOTE, KHOLTABAZAR | 0353-2501867 & 2502222 MATIGARA-2571999 | KHARIBARI-0353-2554207 | DUDHGATE (PANITANKI)- PH. NO. 0353-2555011 |

| | | | | | |
|---|--------------|--|--|------------------------|--|
| | | | | | |
| 4 | BINNABARI GP | GADHIRA,DUBA,BAIRAGI,CHE KARMARI,RANGAMANI,BHEL KU GAYEN,KHOPALASHI,HARIVITA,DEBIGANJ, DEBIGANJ | SILIGURI 0353-2501867 & 2502222 MATIGARA-2571999 | KHARIBARI-0353-2554207 | DUDHGATE (PANITANKI)- PH. NO. 0353-2555011 |

| 8.6 | IDENTIFIED PLACES FOR SETTING UP GRUEL KITCHEN DURING DROUGHT EMERGENCY | | | |
|--------|---|--|--|--------------------------|
| SL NO. | NAME OF G.P. | VULNERABLE VILLAGES | PLACE IDENTIFIED TO OPEN GRUEL KITCHEN | FODDER DISTRIBUTION CAMP |
| 1 | RANIGANJ-PANISALI GP | MADAN, UTTAR RAMDHAN, JIBANSING, SAHENURAM, GANDAGOLE, ANTARAM, BAZARU, SHYAMDHAN, CHAYAN SING, JAMATULLAH, BHULKA, P.RAMDHAN, ALOKEJHARI, BALAIJHORA, DOHAGURI, KELABARI, BARASATVITA, CHUNILALA, MAYNAGURI | RANIGANJ-PANISALI GP | RANIGANJ-PANISALI GP |
| 2 | BURAGANJ GP | SUBAL, RANGALI, CHINGIVITA, DHULIA, DAKUA, JATRU, DANGARVITA, MANJOYJOTE, PANKHABARI, BADALVITA, JORPAKHURI, DEONVITA, HATIDOB, BURAGANJ, NAJIR, GOABARI,DHULIACHAT, DUDHA, FULBARI, MANASA, BUTHSING, BHOGVITA, BGH, DEBURAM ,SALBARI, CHUCHURMUCHUR, ARJUNMAHAL, VATAGACH, BAGULA HAGI, SONACHANDI | BURAGANJ GP | BURAGANJ GP |
| 3 | KHARIBARI- PANISALI GP | GAJIJOTE, JORPAKHORI, KOCHAI JOTE, JAIGIRJOTE, DHUPIVITA, KHARIBARI, KESHARDOBA, PATARAM, KATIA, | KHARIBARI-PANISALI GP | KHARIBARI- PANISALI GP |
| 4 | BINNABARI GP | TARI, KHOPALASI, CHIKU, DUBA, BAIRAGI, RANGANI, KHUNIAPUKHURI, BILAKSU, DEBIGANJ, GAYENJOTE, BHAJANPUR, CHEKARMARI, BANCHHAVITA, | BINNABARI GP | BINNABARI GP |

| 8.7 VILLAGE WISE CONTACT PERSON | | | | |
|--|---|---|--------------------------------------|--|
| SL NO | NAME OF THE VILLAGES | CONTACT PERSON | ADDRESS WITH TELEPHONE NUMBER | PRE ASSIGNED OPERATION |
| 1 | DANGARVITA, BADALVITA, MANASAJOTE, SALBARI, SINGHIVITA | SRI BISWAJIT CHOWDHARY9547300956 | KHARIBARI | TO REMAIN ALERT & KEEP MAXIMUM VIGIL/ TO INFORM ALL CONCERNED IMMEDIATELY IN CASE OF EMERGENCY |
| 2 | HATIDوبا, RANGALI, SUBALVITA, DUDHA, GOYABARI, BHATAGACH | SRI ANANTA GHOSH, SAHAYAK 9775927631 | BHOGVITA | TO REMAIN ALERT & KEEP MAXIMUM VIGIL/ TO INFORM ALL CONCERNED IMMEDIATELY IN CASE OF EMERGENCY |
| 3 | KUNGARPUR, UTTAR RAMDHAN, ALIKJHARI, CHAYANSING | SHYAMA PADA GHOSHNIEMAN SAHAYAK9832445625 | SILIGURI | TO REMAIN ALERT & KEEP MAXIMUM VIGIL/ TO INFORM ALL CONCERNED IMMEDIATELY IN CASE OF EMERGENCY |
| 4 | MAYNAGURI, BARASATVITA, CHUNILAL, PASCHIM RAMDHAN | SRI SUKANTA MAZUMDAR, SAHAYAK9474516824. | SILIGURI | TO REMAIN ALERT & KEEP MAXIMUM VIGIL/ TO INFORM ALL CONCERNED IMMEDIATELY IN CASE OF EMERGENCY |
| 5 | KUNGARPUR, UTTAR RAMDHAN, ALIKJHARI, CHAYANSING | SHYAMA PADA GHOSHNIEMAN SAHAYAK9832445625 | SILIGURI | TO REMAIN ALERT & KEEP MAXIMUM VIGIL/ TO INFORM ALL CONCERNED IMMEDIATELY IN CASE OF EMERGENCY |
| 6 | MAYNAGURI, BARASATVITA, CHUNILAL, PASCHIM RAMDHAN | SRI SUKANTA MAZUMDAR, SAHAYAK9474516824. | SILIGURI | TO REMAIN ALERT & KEEP MAXIMUM VIGIL/ TO INFORM ALL CONCERNED IMMEDIATELY IN CASE OF EMERGENCY |
| 7 | GADHIRA, DUBA, BAIRAGI, CHEKARMARI, RANGAMANI, BHELKU | SRI ARUP KR. SARKARNIRMAN SAHAYAK9434428160 | SILIGURI | TO REMAIN ALERT & KEEP MAXIMUM VIGIL/ TO INFORM ALL CONCERNED IMMEDIATELY IN CASE OF EMERGENCY |
| 8 | GAYEN, KHOPALASHI, HARIVITA, DEBIGANJ | NIMAI MAJUMDAR 9614274981 | PHANSHIDEWA | TO REMAIN ALERT & KEEP MAXIMUM VIGIL/ TO INFORM ALL CONCERNED IMMEDIATELY IN CASE OF EMERGENCY |

| 8.8 KHORIBARI BLOCK CRISIS MANAGEMENT TEAM | | | |
|---|----------------------|--|-----------------------|
| SL. NO. | NAME | DESIGNATION | CONTACT NUMBER |
| 1. | SRI. JOGEH CH.MANDAL | BDO | 7797378661 |
| 2 | SRI. BADAL SARKAR | SAVAPATI KHARIBARI PANCHAYAT SAMITY | 9733173145 |
| 3 | SMT. TAPASI ROY | KARMADHAKYA, SHISU O NARI UNNAYAN JANAKALYAN O TRAN | 9609735331 |
| 4. | SRI. SUNIL TIRKEY | M.L.A | 9434062707 |
| 5. | SRI. SUSHANTA BARMAN | JT.BDO | 8116260057 |

| | | | |
|-----|----------------------|---|------------|
| 6 | SRI. VIVEK CH. LAMA | BDMO | 9547557892 |
| 7 | SRI. LOKNATH SHARMA | ADA | 9609858861 |
| 8 | SRI DIPEN LAMA | BL &LRO | |
| 9 | DR. P. MINZ | BMOH | 9434063117 |
| 10 | SRI. RAJKUMAR MODI | CDPO | 9434444200 |
| 11 | SRI.JAGANNATH ROY | PRADHAN, RANIGANJ PANISHALI G.P. | 9635912253 |
| 12 | SMT. ANJU BEPARI | PRADHAN BINNARIBARI G.P. | 8967866099 |
| 13 | SMT. LAXMI BARMAN | PRADHAN, BURAGANJ G.P. | 8670141935 |
| 14 | SRI. HIMADRI KR. RAY | PRADHAN, KHARIBARI PANISHALI G.P. | 9851245860 |
| 15 | SRI.SAMIK CHATERJEE | OFFICE IN CHARGE. KAHRIBARI P.S. | 9734121129 |
| 16 | SRI DILIP CH.BARMAN | S.I. SCHOOL, BATASI CIRCLE | 9832521303 |
| 17 | SMT. TRINESA LAMA | S.I. SCHOOL KHARIBARI CIRCLE | 7584865445 |
| 18. | SRI.SANJIT SUBBA | C.I FOOD & SUPPLY, KHARIBARI DEV. BLOCK | 9475167976 |
| 19. | DR.NAMIOMIT KAUR | BLOCK LIVESTOCK DEVELOPMENT OFFICER | 9434227776 |
| 20 | SRI. PRADIP KUSARY | SAE (RD) | 9434816182 |

| 8.9 | GRAM PANCHAYAT WISE RESCUE SHELTERS | | | | |
|--------|-------------------------------------|------------|------------|------------|-------------------------|
| SL. NO | NAME OF THE RESCUE SHELTER | CAPACITY | LAT & LONG | | GRAM PANCHAYAT |
| 1 | VIVEKANANDA HIGH SCHOOL, DEVIGANJ | 800 APPROX | 26.5264167 | 88.1234833 | BINNABARI G.P. |
| 2 | RAMJANAM PRY.SCHOOL | 300 APPROX | 26.5236333 | 88.1439 | |
| 3 | TARIJOTE PRY.SCHOOL | 300 APPROX | 26.5693 | 88.15765 | BINNABARI |
| 4 | SHYAMDHAN JOTE HIGH SCHOOL | 800 APPROX | 26.6058167 | 88.1645333 | RANIGANJ PANISALI G.P. |
| 5 | BUNDESHWARI PRY.SCHOOL | 300 APPROX | 26.6292 | 88.1710833 | RANIGANJ PANISALI G.P. |
| 6 | RAMDHAN JOTE PRY.SCHOOL | 300 APPROX | 26.6520333 | 88.1791 | RANIGANJ PANISALI G.P. |
| 7 | KALKUTSINGH HIGH SCHOOL | 800 APPROX | 26.6198667 | 88.22575 | BURAGANJ G.P |
| 8 | SHASTRIJI HIGH SCHOOL BATASI | 800 APPROX | 26.6065 | 88.1766833 | BURAGANJ G.P. |
| 9. | KHARIBARI HIGH SCHOOL | 800 APPROX | 26.5566667 | 88.193 | KHARIBARI PANISALI G.P. |

| | | | | | |
|----|--------------------------|------------|---------|---------|-------------------------|
| 10 | ADHIKARI K K HIGH SCHOOL | 800 APPROX | 26.5717 | 88.1711 | KHARIBARI PANISALI G.P. |
|----|--------------------------|------------|---------|---------|-------------------------|

9. NAXALBARI DEVELOPMENT BLOCK

| 9.1 CONTACT DETAILS UNDER NAXALBARI DEVELOPMENT BLOCK | | | | | |
|--|-------------------------|---------------------|---|-------------------------------|--|
| NAME OF OFFICE /DEPARTMENT | DESIGNATION | NAME | ADDRESS | MOBILE NO. | EMAIL ID |
| BDO OFFICE | BDO | BAPI DAHAR | OFFICE QUARTERS | 0353-2488403 94340 81312 | naxalbaribdo@gmail.com |
| | JT BDO | NARESH CH. ROY | OFFICE QUARTERS | | naxalbaribdo@gmail.com |
| | OC, DISASTER MANAGEMENT | MD. SOHRAB | FULBARI | 9635611228 | mdshrab1983@gmail.com |
| POLICE | OC, NAXALBARI PS | TAPAN PAUL | NAXALBARI PS | 0353 - 2488615 93331 80001 | |
| | OC, BAGDOGRA PS | DEEPANJAN DAS | BAGDOGRA PS | 0353 - 2551242 9933143833 | |
| HEALTH | BMOH | DR KUNTAL GHOSH | NAXALBARI RURAL HOSPITAL | 0353 - 2488235 98321 59414 | nxbrh2008@gmail.com |
| AGRICULTURE | ADA | DR. SARAT CH SARKAR | SILIGURI-NAXALBARI BLOCK, ATHARAKHAI | 0353 - 2582186 99327 35908 | adaslgnxl@gmail.com |
| ARD | BLDO | DR SUKHDEV SARKAR | BLDO OFFICE, NAXALBARI | 94344 90352 | |
| WBSIEDCL | STATION MANAGER | TARUN KR BASAK | BABU PARA, NAXALBARI | 0353- 2488240 | |
| BSNL | SDE | J KINDO | BAGDOGRA TELEPHONE EXCHANGE | 94753494 | |
| FOREST | RANGER | SURESH NARJINARY | RANGE OFFICER, TUKURIAJHAR RANGE, NAXALBARI | 98000 57467 | |
| | RANGER | CB BHUTIA | RANGE OFFICER, BAGDOGRA RANGE | 96352 31434 | |
| FOOD AND SUPPLIES | INSP, F&S | KINGSHUK MITRA | BDO OFFICE PREMISES | 97344 79419 | |
| LPG | LPG DISTRIBUTOR | MANJU CHHETRI | KILARAMJOTE, NAXALBARI | 94340 50570 | kargildip@gmail.com |
| | LPG DISTRIBUTOR | RANI SATI INDANE | BIHAR MORE, BAGDOGRA | 0353 - 2550588 | |
| FUEL | PETROL PUMP, NAXALBARI | SARAJ DEVI GOYAL | DARI BUSTY, NAXALBARI | 0353 - 2005090 94340 49102 | |

| | | | | | |
|-----|--------------------------|----------------------------|-------------------------------------|-------------|--|
| | PETROL PUMP, BAGDOGRA | ALPANAKAR MAKAR | AIRPORT MORE, BAGDOGRA | 96410 21806 | |
| NGO | | NABENDU CHAKRABOR TY | NAXALBARI HANDICAPPED SOCIETY | 94348 73761 | |

| 9.2 VULNERABLE POINTS IN BLOCK | | | |
|---------------------------------------|----------------|---|---|
| SL NO. | NAME OF GP | NAME OF THE VULNERABLE AREA | NAME OF THE SHELTER POINT |
| 1 | GOSSAINPUR | PUTIMARI, BHUJIAPANI, TARABARI AND SIAVITA | GOSSAINPUR GSFP SCHOOL AND SIAVITA PRY SCHOOL |
| 2 | LOWER BAGDOGRA | PROMOD NAGAR, BAUNIVITA AND DHEMAL | CHITTARANJAN H S AND BAUNIVITA PRY SCHOOL |
| 3 | UPPER BAGDOGRA | CENTRAL FOREST BUSTY AND STALIN NAGAR | KEDARNATH PRY SCHOOL AND BAGDOGRA GIRLS' HIGH SCHOOL |
| 4 | HATIGHISHA | MANGAL SINGH JOTE AND SEBDELLAJOTE | SEBDELLA PRY SCHOOL AND MAHASINGH PRY SCHOOL |
| 5 | NAXALBARI | AREAS ALONG MECHI, KHEMCHI AND BATARIA | NAND PRASAD HIGH SCHOOL |
| 6 | MONIRAM | AREAS ALONG MECHI AND BATARIA | BOROMONIRAM PRY SCHOOL AND BENGAIJOTE PRY SCHOOL |

| 9.3 TEMPORARY RESCUE SHELTER | | | | | |
|-------------------------------------|----------------------------|-------------------------------|---|----------------------------|----------------------------------|
| SL NO. | NAME OF THE RESCUE SHELTER | LOCATION OF RESCUE SHELTER | TOTAL DISTANCE FROM BLOCK HQ AND GP HQ | VILLAGE/AREA TO BE COVERED | MOBILE NO. OF CONTACT PERSON |
| 1 | BOROMONIRAM PRY SCHOOL | BOROMONIRAM GP - MONIRAM | FROM BLOCK HQ - 7 KM FROM GP HQ - 4 KM | BOROMONIRAM, CHHOTOMONIRAM | PRADIP KR BISWAS 90025 09193 |
| 2 | BENGAIJOTE PRY SCHOOL | BENGAIJOTE GP - MONIRAM | FROM BLOCK HQ - 4 KM FROM GP HQ - 2 KM | BENGAIJOTE, SAKALRAM | SANTIGHOSH 89273 39702 |
| 3 | NAND PRASAD HIGH SCHOOL | BAZAR PARA GP - NAXALBARI | FROM BLOCK HQ - 1 KM FROM GP HQ - 100M | BABU PARA, BAZAR PARA | SWARNA KAMAL BOSE 94740 32798 |
| 4 | NAND PRASAD GIRLS' HS | OPP BDO OFFICE GP - NAXALBARI | FROM BLOCK HQ - 0 KM FROM GP HQ - 1 KM | ROY PARA, SATBHAIYA | NIRMAL ROY 95633 88567 |
| 5 | SEBDELLA PRY SCHOOL | SEBDELLAJOTE GP - HATIGHISHA | FROM BLOCK HQ - 5 KM FROM GP HQ - 1 KM | SEBDELLAJOTE, HATIGHISHA | MALAY KARMAKAR 94743 83919 |
| 6 | MAHA SINGH PRY SCHOOL | MAHA SINGH GP - HATIGHISHA | FROM BLOCK HQ - 6 KM FROM GP HQ - 2.5 KM | MAHA SINGH, ATAL BAZAR | ALOKESHSHORMA 98323 57129 |
| 7 | KEDARNATH PRY SCHOOL | GADADHAR PALLY | FROM BLOCK HQ - 15 KM | GADADHAR PALLY, STALIN | SUVENDUSAHA |

| | | | | | |
|----|-----------------------------|---|---|--|---------------------------------|
| | | GP - UPPER BAGDOGRA | FROM GP HQ - 0.5 KM | NAGAR, HO CHI MINH NAGAR | 94740 32777 |
| 8 | BAGDOGRABALIKAV IDYALAYA | SUKANTA NAGAR GP - UPPER BAGDOGRA | FROM BLOCK HQ - 15 KM FROM GP HQ - 1 KM | BARA BUSTY, SUKANTA NAGAR, VIVEKANANDA PALLY | PRANABGHOSH 94340 07142 |
| 9 | CHITTARANJAN HIGH SCHOOL | SUKANTA PALLY GP - LOWER BAGDOGRA | FROM BLOCK HQ - 16 KM FROM GP HQ - 1 KM | SUKANTA PALLY, HARE KRISHNA PALLY | TAPAN ROY 90026 69668 |
| 10 | BAUNIVITA PRY SCHOOL | BAUNIVITA GP - LOWER BAGDOGRA | FROM BLOCK HQ - 20 KM FROM GP HQ - 4 KM | BAUNIVITA, RUP SINGH | KARMAKANTASINGHA 98514 70501 |
| 11 | GOSSAINPUR GSFP SCHOOL | GOSSAINPUR GP - GOSSAINPUR | FROM BLOCK HQ - 20 KM FROM GP HQ - 1 KM | GOSSAINPUR | NARAYAN ROY 97328 27129 |
| 12 | SIAVITA PRY SCHOOL | SIAVITA GP - GOSSAINPUR | FROM BLOCK HQ - 25 KM FROM GP HQ - 4 KM | SIAVITA, RANGAPANI | PARTHASINGHA 99328 56410 |

9.4. G. P WISE NODAL RESOURCE PERSONS AND QRT

| Name of the GP | Name, address, contact No. Pradhan | Name address contact No. of G.P. staff | Name address, contact No. of AWW/Supervisor | Name address, contact No. of Health Asst/Supervisor | Name address, contact No. of GR Dealer | Name address, contact No. of Pranimitra |
|----------------|--|---|---|---|--|---|
| MANIRAM | Lachmi Lama, Pradhan, Mob-7063788788 | Pravat Kumar Mandal, Executive Assistant, Maniram GP Mob-9614011351 | Mira Karmakar, Mob-9593807499 | Tirtha Maya Sinha, Mob-7602288451 | Ratan Bose, Mob-9434888527 | Seuli Das, Mob-8927614642 |
| NAXALBARA | Arun Ghosh, Pradhan, Mob-9851293895 | Swarna Kamal Bose, Sahayak, Naxalbari GP 94740 32798 | Monica Roy Mob-9563408536/Love ly Dey, Mob-7585976185 | Konika Ghosh, Mob-9775976271 | Ratan Bose, Mob-9434888527 | Dipali Ray, Mob-7407307771,6294 955752 |
| HATIGHISA | Jaistha Mohan roy, Pradhan. Mob-9002509193 | Pradip KumarDas, Executive Assistant, Hatighisa GP Mob-94743 83919 | Bhagabati Saha, Mob-7908484953 | Aparna roy, Mob-94349884487 | Ratan Bose, Mob-9434888527 | Anu Singha, Mob-9933982567 |
| UPPER BAGDOGRA | Kanchan kushwaha, Pradhan, Mob-97333277278 | Md. Momijuddin, Executive Assistant, Upper Bagdogra GP Mob-9002189691 | Gurumani Murmu, Mob-9749304201 | Aparna roy, Mob-94349884487 | Nirmal karmakar, Mob-9434377213 | Sangeeta Indwar, Mob-8371965206 |
| LOWER BAGDOGRA | Bibha Biswakarma, Pradhan, Mob-9733224507 | Tapan kumar Roy, Sahayak, Lower Bagdogra GP, Mob-90026 | Ranjita Mandol, Mob-9832451953 | Ratna Biswas, Mob-9832524040 | Nirmal karmakar, Mob-9434377213 | Mita Ghosh, Mob-7797802503 |
| GOSSAINPUR | Anima Sinha, Pradhan, Mob-9933305533 | Narayan Roy, Sahayak, Gossainpur GP, Mob-97328 27129 | Sanchita Sarkar Ghosh, Mob-9800812530 | Anjana Biswas, Mob-9434056797 | Nirmal karmakar, Mob-9434377213 | Buna Barman Singha, Mob-7478909190 |

DARJEELING MUNICIPALITY

| 10.1 | CONTACT DETAILS OF DARJEELING MUNICIPALITY | | |
|-----------|--|--------------------------|-------------------|
| S/n | Name | Designation | Contact No. |
| 1. | Ms. Mayuri Vasu (IAS) | Administrator | 9434058101 |
| 2. | Shri. C.P Rai | Executive officer | 9775189812 |
| 3. | Prashant Rai, Municiple Engineer | Relief In charge | |
| 4. | Shri. Gobing Chasndra Sinha Assistant Engineer (Waterworks) | Relief in Charge | 9434176960 |
| 5 | Shri. Gaurav Pd. Ghimiray S.A.E | Relief in Charge | 9434121738 |
| 6 | Sri Sunil Tamang | | 9609985333 |
| 7 | Sri Prashant Mukhia | | 9064596824 |
| 8 | Sri Rupendra Tamang | | 8116889779 |
| 9 | Sri Pritesh Chettri | | 7001910860 |
| 10 | Sri Niketan Chettri | | 8016756054 |
| 11 | Md Nasim | | 9635552391 |
| 12 | Sri Kishore B.K | Waterworks Inspector | 9434709926 |
| 13 | Sri Harkaman Pradhan | Street Light in Charge | 9434709734 |
| 14 | Sri Abinash Pradhan | Co-Ordinator | 9832252233 |
| 15 | Ward Councillors | | |
| 16 | Smt. Nira Sharma | Ward No.1 | 9734963059 |
| 17 | Ms. Usha Biswakarma | Ward No.2 | 7699250170 |
| 18 | Smt. P.C Lama | Ward No.3 | 7557043471 |
| 19 | Sri. Mingur Yolmo | Ward No.4 | 9733307777 |
| 20 | Ms. Sunita Tamang | Ward No.5 | 9547489824 |
| 21 | Sri. Noman Rai | Ward No.6 | 8927426172 |
| 22 | Smt. Sonam Sherpa | Ward No.7 | 8927085210 |
| 23 | Smt. Babita Ganguli | Ward No.8 | 8116700998 |
| 24 | Sri. Anup Subba | Ward No.9 | 9609927777 |
| 25 | Sri. Dhan Kumar Pradhan | Ward No.10 | 9332253966 |
| 26 | Sri Tapan Rumba | Ward No.11 | 9564420603 |
| 27 | Smt Shanti Dewan | Ward No.12 | 9733494706 |
| 28 | Smt Nilam Mukhia (Yolmo) | Ward No.13 | 9734963059 |
| 29 | Smt Mahima Rana Gurung | Ward No.14 | 9749370582 |
| 30 | Ms Surekha Tamang | Ward No.15 | 9832520088 |
| 31 | Smt Renuka Gurung | Ward No.16 | 9775896853 |
| 32 | Sri Ganesh Sarki | Ward No.18 | 9733451333 |
| 33 | Sri Sanjeev Mothey | Ward No.19 | 8392049806 |
| 34 | Sri Mani Pradhan | Ward No.20 | 9434142076 |
| 35 | Ms Binita Tamang | Ward No.21 | 9002910656 |
| 36 | Ms Sumati Sherpa | Ward No.22 | 9832616939 |
| 37 | Smt Prativa Tamang (Chairman) | Ward No.23 | 9641872500 |
| 38 | Smt Pramala Lama | Ward No.24 | 9832300840 |
| 39 | Sri Sagar Tamang (Vice Chairman) | Ward No.25 | 9733010735 |
| 40 | Smt Radha Thakuri | Ward No.26 | 8906251914 |

| | | | |
|----|------------------------|------------|------------|
| | (Newpani) | | |
| 41 | Sri Pravin Kalikotay | Ward No.27 | 7374057825 |
| 42 | Sri Lakpa Sherpa | Ward No.28 | 9775915885 |
| 43 | MS Deepa Ghissing | Ward No.29 | 9609705184 |
| 44 | Smt Ambika Sharma | Ward No.30 | 9064536570 |
| 45 | Sri Chung Chung Bhutia | Ward No.31 | 9635565528 |
| 46 | Sri Gopal Chhetri | Ward No.32 | 7679665396 |

| 10.2 | Equipment | Quantity | Contact Details |
|------|----------------------|----------|---|
| 1. | Search Light | 5 | <p>9775189812 Executive Officer Disaster Management Section Darjeeling Municipality</p> <p>9733719979 Municipal Engineer/Relief In Charge Disaster Management Section Darjeeling Municipality</p> |
| 2. | Chainsaw | 2 | |
| 3. | Handsaw | 2 | |
| 4. | Firehook | 2 | |
| 5. | Headlight | 10 | |
| 6. | Firegloves | 2 | |
| 7. | Rubber Gloves | 2 | |
| 8. | Excavator | 1 | |
| 9. | Road Roller | 1 | |
| 10. | Truck /Tipper | 5 | |
| 11. | Search Light (Head) | 10 | |
| 12. | Spade | 25 | |
| 13. | Shovel | 25 | |
| 14. | Crowbar | 25 | |
| 15. | Ladder (Sliding) | 5 | |
| 16. | Fork (Inverted Type) | 25 | |
| 18. | Steel Rod Cutter | 10 | |
| 19. | Hammer 10 kg | 10 | |
| 20. | Hammer 5 Kg | 10 | |
| 21. | Sickle | 20 | |
| 22. | Chain wrench 4" long | 8 | |
| 23. | Hacksaw Frame | 10 | |
| 24. | Hacksaw blade | 50 | |
| 25. | Bucket (15 Ltrs) | 30 | |
| 26. | Nylon Rope | 50 | |
| 27. | Helmet | 50 | |
| 28. | Raincoat | 50 | |
| 29. | Rubber boot | 50 | |

| VULNERABLE AREAS UNDER DARJEELING MUNICIPALITY | | | | |
|---|-----------------------------------|----------------|---------------------------------------|--|
| Sl no | Vulnerable Area | Ward no | Rescue Centre / Shelter Points | Distance from Municipality Office(Km) |
| 1 | Sunar Busty | 1 | Community Hall, Ghoom, Jorebunglow | 9 |
| 2 | Raja Hatta | 1 | Community Hall, Ghoom, Jorebunglow | 9 |
| 3 | Pinnel Market | 2 | SHP,IIP-VIII, Ghoom | 9 |
| 4 | Dilmaya busty | 2 | SHP,IIP-VIII, Ghoom | 9 |
| 5 | INA By - Pass, above Bokshi Jhora | 2 | Batasia Pry. School | 9 |
| 6 | Municipal Gaon, Below Bokshijhora | 4 | Batasia Pry. School | 6 |
| 7 | Santi Gram, Below Bokshi Jhora | 5 | Goenka Pry. School | 5 |
| 8 | Upper Merry Villa | 6 | Gorkha Pry. School | 4 |
| 9 | Mali Dhara | 7 | GanodayaNiketan | 4 |
| 10 | Amar Gram | 8 | Amar Pathsala | 4 |
| 11 | Above Ganesh Gram | 9 | Youth Hostel | 1 |
| 12 | Navin Gram | 11 | Nepali girl's Social Service Centre | 0.25 |
| 13 | Oakland Zigzag Road | 11 | Deaf & Dumb School | 1 |
| 14 | Aloobari | 13 | Aloobari Pry. School | 3 |
| 15 | Ganesh Gram | 14 | Aloobari Pry. School | 3 |
| 16 | Toongsoong | 14 | Toongsoong Pry. School | 1 |
| 17 | Jawahar Busty 1 &2 | 14 | Jawahar Busty Community Hall | 1 |
| 18 | Lower Rockwood | 16 | Maharani Girl's School | 1 |
| 19 | Mangalpuri Gram | 17 | Mangalpuri Pry. School | 1 |
| 20 | Pragati Gram | 18 | Mangalpuri Pry. School | 1 |
| 21 | Dr. ZakhirHussain Busty | 18 | Pragati Gram Pry. School | 1 |
| 22 | HaridassHatta | 23 | HaridassHatta Community Hall | 1 |
| 23 | Shiva Gram 1&2 | 23 | St. Teresa School | 1 |
| 24 | Boudha Gram | 23 | St. Teresa School | 1 |
| 25 | Eden Hospital | 23 | Community Hall Pound Road | 0.25 |
| 26 | Burn's Gram | 27 | Darjeeling Govt. college | 2 |
| 27 | Frymal Village A,B & C | 28 | Frymal Village Community Hall | 3 |
| 28 | Rani Ban | 29 | St. Michael School | 4 |
| 29 | Santi Parbat | 29 | St. Michael School | 4 |
| 30 | Hermitage | 30 | Central School For Tibetans | 2 |
| 31 | Oakden | 30 | Central School For Tibetans | 2 |
| 32 | Lower Bhutia Busty | 31 | Y.M.B.A Pry. School | 3 |
| 33 | Limbu Busty | 31 | Mahatma Gandhi School | 3 |
| 34 | Chotta Ging (Nalban Gaon) | 32 | SikshaSangh High School | 10 |
| 35 | Bara Ging | 32 | SikshaSangh High School | 10 |

SILIGURI MUNICIPAL CORPORATION

| 11.1. | CONTACT DETAILS OF SILIGURI MUNICIPAL CORPORATION | |
|--------------|--|--|
| 1 | Siliguri Subdivision Office /Control Room | 0353-2510162/0353-2510163/ 70015-09924 |
| 2 | Commissioner Siliguri Municipal Corporation, Dy. Magistrate, SMC | 0353-2435444 9434150752/9163600856 |
| 3 | Executive Engineer, Irrigation | 7001771792 |
| 4 | District Controller, Food & Supplies | 90070-19540 |
| 5 | Sub-Divisional Controller of Food & Supplies | 98516 -76565/ 81588-49261 |
| 6 | Asst. Director, Agriculture Department | 9774392140/0353-2435235 |
| 7 | Animal Resource Department | 9331275507 |
| | Electricity Department | 7449301110/03532543590 |
| 8 | CMOH, Darj. | /9434009077/ 0354-2254777 |
| 9 | Dr. Maheswar Mudi, ACMOH | 9635379570 |
| 10 | Dy. CMOH 2 | 0353 - 2530307 |
| 11 | Police Control Room | 0 353 - 266 2210 |
| 12 | SMC Control Room | 0353-2435282 |
| 13 | North Bengal Medical College & Hospital | 0353-2585478/0353-2435736 |
| 14 | E.E, Siliguri Water Supply | 0353-2661260 |
| 15 | West Bengal Fire Service Department | 9735070370/ 0353-2501867 |
| 16 | O.C Civil Defence | 9434058108 |
| 17 | S.O.I | 9830596199 |
| 18 | Indian Red Cross Society | 9434376960 |

ANNEXURE -II

12. DEPARTMENT OF POLICE/BSF/ARMY

| 12.1 | DISTRICT INTELLIGENCE BRANCH | CONTACT NOS. |
|-------------|--|---------------------|
| 1. | DY. SUPERINTENDENT OF POLICE, RURAL ZONE, SILIGURI | 90832-70407 |
| 2. | DY. SUPERINTENDENT OF POLICE, TOWN, DARJEELING | 90832-70405 |
| 3. | DY. SUPERINTENDENT OF POLICE, HQ | 90832-70404 |
| 5. | CIRCLE INSPECTOR OF POLICE, NAXALBARI | 90832-70410 |
| 6. | CIRCLE INSPECTOR OF POLICE, SADAR | 90832-70409 |
| 7. | I.C, SADAR P.S | 90832-70413 |
| 8. | I.C, KURSEONG, P.S | 90832-70415 |
| 9. | R.I DARJEELING | 90832-70434 |

| 12.2 | CONTROL ROOM, DIB | |
|-------------|--|--|
| | DISTRICT CONTROL ROOM, WIRELESS OFFICE BUILDIONG, ADJACENT TO SADAR PS. DISTRICT INTELLIGENT BRANCH | 0354-2252057, 0354-2254400, 9093270435 (M) |

| 12.3 OFFICIALS OF DARJEELING DISTRICT POLICE | | | |
|---|---|--------------------|---------------------|
| SL. NO. | DESIGNATION | CONTACT (M) | CONTACT (LL) |
| 1. | SP DARJEELING | 90832-70400 | 0354-2254270 |
| 2. | SP (OPS.) DARJEELING | 90832-70401 | 0354-2254263 |
| 3. | SDPO KURSEONG | 90832-70403 | |
| | Adll. SUPERINTENDENT OF POLICE, KURSEONG | 90832-70408 | |
| 4. | DYSP (HQ) DJG. | 90832-70404 | |
| 5. | DYSP (TOWN) DJG | 90832-70405 | 0354-2252520 |
| 6. | DY SP (DIB) DJG | 90832-70406 | |
| 7. | C.I SADAR DJG | 90832-70409 | |
| 8. | I.C SADAR P.S DJG | 90832-70413 | 0354-2254422 |
| 9. | O.C SINGMARI T.O.P | 7001744475 | |
| 10. | O.C JOREBUNGLOW P.S | 90832-70416 | 0354-2274343 |
| 11. | O.C SUKHIAPOKHARI P.S | 90832-70417 | |
| 12. | O.C RANGLI RANGLIOT P.S | 90832-70418 | |
| 13. | O.C PULBAZAAR P.S | 90832-70419 | |
| 14. | O.C LODHOMA P.S | 90832-70420 | |
| 15. | O.C MIRIK P.S | 90832-70421 | 0354-2243717 |
| 16. | O.C NAXALBARI P.S | 90832-70424 | 0353-2488615 |
| 17. | O.C KHORIBARI P.S | 90832-70425 | 0353-2554227 |
| 18. | O.C PHASIDEWA P.S | 90832-70426 | 0353-2587361 |
| 19. | O.C WOMEN P.S DJG. | 90832-70427 | |
| 20. | O.C TRAFFIC SADAR DJG. | 90832-70428 | |
| 21. | M.T.O DARJEELING | 90832-70432 | |
| 22. | R.I HEAD QUATER | 90832-70434 | |
| 23. | O.C CONTROL ROOM DJG. | 90832-70435 | 0354-2254400 |
| 24. | O.C SONADA O.P | 9609716250 | |
| 25. | I.C KURSEONG P.S | 9083270415 | 0354-2330222 |
| 26. | O.C DILARAM | 98740-30999 | |
| 27. | O.C TINDHARIA O.P | 7063369991 | |
| 28. | O.C PANIGHATA O.P | 8972716659 | |
| | | | |

| 12.4 | FLOOD RELIEF RESPONSIBILITY HQ | NODAL PERSON | CONTACT DETAIL |
|--|--|-----------------------------|---|
| | HQ 33 CORPS (SUKNA) 123 MTN. BRIGADE (DARJEELING) DARJEELING & SILIGURI MUNICIPAL AREA | COL GS(IS) | 0353-2573705 9485269919 (M) 140 |
| COMPOSITION OF FLOOD RELIEF COLUMNS | | | |
| AIM / SERVICE | | <u>STRENGTH</u> | <u>TASK</u> |
| INF/ ARTY / AR | | 01-02-25 | SECURITY RELIEF DISASTER. ADMINISTRATION. |
| ENGRS | | 01-01-09 | OPERATION OF OBMS AND BSAUT. |
| EME | | 00-00-02 | FIELD REPAIRS. |
| AMC | | 01-00-01 | MEDICAL AID. |
| SIG | | 00-01-03 | RADIO OPERATOR. |
| TOTAL | | 03-04-40 | |
| THE DETAILS OF RESPONSIBILITY FOR NORTH BENGAL | | | |
| DISTRICT | UNIT | COLN CDR | MOBILE |
| DARJEELING & KURSEONG | 17SIKH LI/ 123 MTN BDE / 27 MTN DIV | MAJ KULDEEP SINGH CHANDI | 8116805077 |
| SILIGURI | 17 SIKH LI / 123 MTN BDE / 27 MTN DIV | MAJ KULDEEP SINGH CHANDI | 8116805077 |
| CONTACT DETAILS OF THE RESPECTIVE HQS | | | |
| SEVOKE | LT. COL S K PANDYA, GS 01 | | 9800493323 |
| DARJEELING | MAJ RAZA, GS 01 | | 9531599279 |

| 12.5 | BSF OFFICERS | | | |
|--------|---------------------|-------------------------|----------------------------|--|
| SL NO. | NAME | DESIGNATION | CONTACT | EMAIL |
| 1. | SHRI. AJEET KUMAR P | DIG SHQ BSF SILIGURI | 03561-248048 9434756003 | shqslg@bsf.nic.in |
| 2. | SHRI. K. UMESH | COMMANDANT 51 BN BSF | 0353-2582629 9434756038 | comdt051.bsf@nic.in |
| 3. | SH. H.N PANDEY | 21C (OPS) FTR HQ BSF NB | 0353-2580160 9434061789 | ftrnb@bsf.nic.in |

13. FOOD & SUPPLIES DEPARTMENT

| OFFICERS OF FOOD & SUPPLIES DEPARTMENT, DARJEELING | | | |
|--|---------------------------|---|------------|
| SL. NO. | NAME | DESIGNATION | CONTACT |
| 1. | MD. JAUHAR ALAM | SUB DIVISIONAL CONTROLLER, FOOD AND SUPPLIES, SADAR, DARJEELING | 9734123359 |
| 2. | UJJAL DARJEE | CHIEF INSPECTOR, FOOD AND SUPPLIES, DARJEELING MUNICIPLAITY | 9775651869 |
| 3. | JOGESH GIRI | AREA INSPECTOR, FOOD AND SUPPLIES, DARJEELING PULBAZAAR, PART OF SUKHIA | 9679475295 |
| 4. | SMT. PEMBA DOMA BHUTIA | AREA INSPECTOR, FOOD AND SUPPLIES, DARJEELING, SUKHIA, PULBAZAAR AND MUNICIPALITY. | 7797091169 |
| 5. | SMT. TILA PURI SUBBA | AREA INSPECTOR, FOOD AND SUPPLIES, DARJEELING, RANGLI RANGLIOT, PULBAZAAR, AND MUNICIPALITY | 9733352046 |
| 6. | LALLAN PRASAD | PRESIDENT, KHUDRA BIKRETA SANGH, DARJEELING | 9434234981 |

14. DATABASE OF IMPORTANT PERSONS, G.T.A

| S/N | NAME | DESIGNATION | TEL & FAX NO. | EMAIL-ID |
|-----|---------------------------|--|---------------------------|--|
| 1. | Shri. Surendra Gupta IAS | Principal Secretary , GTA | 2254888/2255502 | |
| 2. | Shri. David Pradhan, IAS | Secretary , GTA | - | |
| 3. | Shri. Manabendra Modak | Executive Director, Disaster Management Deptt'. GTA | 9479463404 | dmdgta@yahoo.com |
| 4. | Shri. Bhaskar Ghosh | Chief Engineer | 9874410301 | |
| 5. | Shri. Deepak deb Barman | S.E .Civil | 9434459468 | |
| 6. | Smt.Karuna Pradhan | Executive Engineer, CP & QC | 2256386 9832081009 | |
| 7. | Shri. Sudarshan Chettri | Executive Engineer , Kurseong Engineering Division | 9832340848 | |
| 8. | Shri.Kumar Pradhan | Executive Engineer , Takdah Engineering Division | 8145215777 | |
| 9. | Shri. Suman Wanghdi Dukpa | Executive Engineer , Jorebunglow Sukhiapokhari, Engineering Division | 9735023245/ 9933777112 | |
| 10. | Shri. Ankuraj Gurung | Executive Engineer , Bijanbari, Engineering Division | 9733024217 | |
| 11. | Shri. Puran Pradhan | Executive Engineer , Mirik, Engineering Division | 9734118850 | |
| 12. | Shri. K.G Bhutia | Executive Engineer , Darjeeling Irrigation Division | 9434112964 | |
| 13. | Shri. Rattan Kumar Darnal | Executive Engineer , Kurseong Irrigation Division | 9800122614/9609804571 | |

15. IDENTIFIED SHELTER POINTS, G.T.A

| 15.1 | IDENTIFIED SHELTER POINTS (SCHOOLS) WITH CONTACT PERSON IN BIJANBARI BLOCK | | |
|------|--|-----------------------|------------|
| 1 | AGAMSINGH GIRI MEM. H.S. SCHOOL | MR. TASHI SHERPA | 9593913585 |
| 2 | BADAMTAM HIGH SCHOOL | MR. D.P. PRADHAN | 9593380663 |
| 3 | BARNESBEG HIGH SECONDARY SCHOOL | MRS. SANGMO LEPCHA | 9749096002 |
| 4 | BETTEN H. S. SCHOOL | MR. RIDULAL RAI | 9641872802 |
| 5 | BHANU HIGH SCHOOL | SHRI SUNDER GURUNG | 9932898362 |
| 6 | CHONGTONG H. S. SCHOOL | MR. R.R. RAI | 8967552652 |
| 7 | DARAGAON HIGH SCHOOL | MR.BIKASH RAI | 9609911040 |
| 8 | DR. RADHAKRISHNAN H.S.SCHOOL | MR. P.K RAI | 9434212607 |
| 9 | GOKE HIGH SCHOOL | MR. NARENDRA TAMANG | 9851814055 |
| 10 | KAINJALIA JR. HIGH SCHOOL | MR. G.C. LAMA | 9233103960 |
| 11 | LODHOMA HIGH SCHOOL | MR. NIRAJ SUBBA | 9734055649 |
| 12 | LOWER CHONGTONG HIGH SCHOOL | MRS. S. M. RAI | 9733150145 |
| 13 | RAJA RAM MOHAN ROY MEM. HIGH SCHOOL | MR. SAILENDRA PRADHAN | 9434171842 |

| | | | |
|----|----------------------------------|--------------------|------------|
| 14 | RELLILG H. S. SCHOOL | MR. R.P. GURUNG | 8389923077 |
| 15 | RIMBICK H. S. SCHOOL | MR. SAMBAL LAMA | 9734087025 |
| 16 | RISHEEHAT H. S. SCHOOL | MR. R.P. RAI | 9475959930 |
| 17 | SINGTOM HIGH SCHOOL | MR. SARAD GURUNG | 9733095242 |
| 18 | SRI KHOLA TRIBAL JR. HIGH SCHOOL | MR. SHAYAL PR. RAI | 9733247122 |
| 19 | VIDYASAGAR H.S. SCHOOL | MR. UDAY RAI | 9734999321 |

| | | | |
|------|--|-----------------------|-------------------------|
| 15.2 | IDENTIFIED SHELTER POINTS (SCHOOLS) WITH CONTACT PERSON IN SUKHIA BLOCK | | |
| 1 | ADARSH HIGH SCHOOL | MR. KISHAN CH. GURUNG | 9775877875 |
| 2 | CEDER'S HIGH SCHOOL | MR. J. B. RAI | 8145132071 |
| 3 | DHAJIA H.S. SCHOOL | MR. M. S. THAPA | 9832338170 |
| 4 | DOOTERIAH HIGH SCHOOL | MR. BHAKTA TAMANG | 9733358956 |
| 5 | GHOOM GIRL'S H. S. SCHOOL | MRS. PEMALA BHUTIA | 9832041901 |
| 6 | INDIRA OJHA HIGH SCHOOL | MR. BIMAL RAI | 9733446110 |
| 7 | MANEBHANJANG HIGH SCHOOL | MR. E. BENJAMEN | 8145822711 |
| 8 | MARGRET'S HOPE HIGH SCHOOL | MR. MANISH TAMANG | 8967549002 |
| 9 | MARYBONG HIGH SCHOOL | MR. SURESH BISWA | 9733442999 |
| 10 | MOONDAKOTEE T.E. HIGH SCHOOL | MR. R.K PRADHAN | 9564672652 |
| 11 | NAGRI FARM H.S. SCHOOL | MR. S. K. CHETTRI | 9434222350 |
| 12 | POKHRIABONG GIRLS H.S. SCHOOL | MRS. KABITA SUBBA | 9609947024 |
| 13 | POKHRIABONG H.S.SCHOOL | MR. PRAMOD RAI | 9775834268 |
| 14 | RANGBHANG H.S. SCHOOL | MR. PRAKASH RAI | 8116940446 / 9733022254 |
| 15 | RANGBULL HIGH SCHOOL | MR. HARISH SUBBA | 7384223874 |
| 16 | SHANTIRANI H.S. SCHOOL | MR. N. R. RAI | 8967552577 |
| 17 | SIMKONA SAI HIGH SCHOOL | MR. DAWA TAMANG | 9832037452 |
| 18 | SONADA H.S. SCHOOL | MR. BHAGWAN TAMANG | 9749576623 |
| 19 | SONADA HOLY CROSS H. S. SCHOOL | SISTER SHERIN | 9434888645/03542466445 |
| 20 | SUKHIAPOKHRI H. S. SCHOOL | MR. D. K. TAMANG | 9832091898 |

| | | | |
|------|---|-----------------------|------------|
| 15.3 | IDENTIFIED SHELTER POINTS (SCHOOLS) WITH CONTACT PERSON IN RANGLI RANGLIOT BLOCK | | |
| 1 | GIELLE HIGH SCHOOL | MR. RAM MUKHIA | 9932201477 |
| 2 | GRIFFITH'S H.S. SCHOOL | MR. BHIM PRADHAN | 9609730824 |
| 3 | JINGLAM UDAY HIGH SCHOOL | MR. M. RAI | 9932655218 |
| 4 | LAMAHATTA H. S. SCHOOL | MR. DEEPAK RAI | 9932297393 |
| 5 | PT. JAWAHARLAL NEHRU HIGH SCHOOL | MR. PRAHLAD CHETTRI | 9832084431 |
| 6 | RUNGBEE JNAPITH H. S. SCHOOL | MR. B.K. GURUNG | 9832041164 |
| 7 | SARASWATI H. S. SCHOOL (MUNGPOO) | MRS. CHANDRA KALA RAI | 9647789936 |
| 8 | SARASWATI H. S. SCHOOL (PESHOK) | MR. N. YONZON | 9832033616 |
| 9 | SARDA HIGH SCHOOL | MR. PRAKASH GURUNG | 9733088170 |
| 10 | TEESTA VALLEY HIGH SCHOOL | MR. DEVENDRA RAI | 9832503933 |

| 15.4 | IDENTIFIED SHELTER POINTS (SCHOOLS) WITH CONTACT PERSON IN KURSEONG MUNICIPALITY & BLOCK | | |
|-----------------------|---|-----------------------|-------------------------|
| 1 | ADARSHA VIDYALAYA | SRI M. ALI | 9647822948 |
| 2 | PUSHPARANI ROY MEM. H.S. SCHOOL | SRI. NEELAM TAMANG | 9547219008 |
| 3 | RAJ RAJESWARI GIRLS HIGH SCHOOL | SMT. MINATI PAUL | 9475963116 |
| 4 | RAM KRISHNA H.S. SCHOOLS FOR GIRLS | SMT. DHAKAL | 9734188063 |
| 5 | SCOTT MISSION GIRL'S HIGH SCHOOL | SMT. RITA TAMANG | 9563200964 |
| 6 | ST. ALPHONSUS H.S. SCHOOL | FATHER JUSTIN | 8967935502 |
| 7 | ST. JOSEPH'S GIRL'S H. S. SCHOOL | SISTER SALLY | 03542344215/9679757560 |
| KURSEONG BLOCK | | | |
| 1 | HOLY CROSS INSTITUTE | SISTER RASHMI JOSEPH | 9161352045 |
| 2 | I.N.A. MEMORIAL HIGH SCHOOL | RUTH RANI GURUNG | 8927184325/9593890927 |
| 3 | LATPANCHAR H. S. SCHOOL | SRI. G.P. SUBBA | 9434463788 |
| 4 | MAHANADI HIGH SCHOOL | SRI. MAHENDRA CHETTRI | 9563247149 |
| 5 | MAMRING TURYOK HIGH SCHOOL | SRI. KIRAN | 9732040684 |
| 6 | MITHAIDARA RENUKA KANYA UCHCHA VIDYALAYA, | SRI. D. K. PRADHAN | 7432939421 |
| 7 | NETAJI HIGH SCHOOL | SMT. ANITA GAZMER | 9474083982 / 8348036257 |
| 8 | PACHABATTI H. S. SCHOOL | SRI KAJIMAN LOHAR | 9733162497 |
| 9 | PANKHABARI H.S. SCHOOL | SMT KALPANA PRADHAN | 9832532752 |
| 10 | ST. XAVIER'S H.S. SCHOOL | SRI BESH RAI | 8348289093 |
| 11 | SUKNA H.S. SCHOOL | SMT. NIRMALA GURUNG | 9851238122 |
| 12 | TINDHARIA BOY'S H. S. SCHOOL | SIR. MUNNA | 9046827748 |
| 13 | TINDHARIA GIRLS H.S. SCHOOL | MISS ROSY | 9832069178 |

| 15.5 | IDENTIFIED SHELTER POINTS (SCHOOLS) WITH CONTACT PERSON IN MIRIK BLOCK & MUNICIPALITY | | |
|------|--|----------------------|------------|
| 1 | MURMAH PREMSUNDAR H.S. SCHOOL | SRI. S DEWAN | 7797881187 |
| 2 | PANIGHATTA H.S. SCHOOL | SRI. DILIP GURUNG | 7431803118 |
| 3 | PHUGURI HIGH SECONDARY SCHOOL | SAROJA BHARATEE | 9775971379 |
| 4 | POTONG HIGH SCHOOL | SRI MANI KHAWAS | 8116783455 |
| 5 | RABINDRANATH H. S. SCHOOL | SRI G T LAMA | 9732474681 |
| 6 | THURBO H. S. SCHOOL | SRI IMAN SINGH SUBBA | 8016040989 |
| 7 | MIRIK H. S. SCHOOL | SRI DHAKAL | 9832319267 |

| 15.6 | IDENTIFIED SHELTER POINTS (SCHOOLS) WITH CONTACT PERSON IN DARJEELING MUNICIPALITY | | |
|--------|---|-----------------------|-------------|
| SL.NO. | NAME OF RESCUE/SHELTER POINT | NAME WITH DESIGNATION | CONTACT NO. |
| 1 | SRI SATYA SAI RATNA JR. HIGH SCHOOL | MRS. SILA RAI | 9832340530 |
| 2 | ANJUMAN ISLAMIA JR. MADRASAH | MR. KHURSID ALAM | 9679227329 |
| 3 | ARYA HIGH SCHOOL | MRS BINITA DEWAN | 9851696403 |
| 4 | BLOOMFIELD HIGH SCHOOL | MR. TARA MANI RAI | 9733363393 |
| 5 | DARJEELING GOVT. HIGH SCHOOL | MR. PRABEEN ZIMBA | 9832543507 |

| | | | |
|----|---------------------------------|------------------------------|-------------------------|
| 6 | DARJEELING HINDI H.S. SCHOOL | MR. RATAN KUMAR PRASAD GUPTA | 9749089442 |
| 7 | GHOOM BOYS H.S. SCHOOL | MR. B. GAJMER | 9733262672/ 3542274384 |
| 8 | MAHARANI GIRLS H.S SCHOOL | Mrs. UMA CHHTERI | 9735092507 |
| 9 | MUNICIPAL BOYS HIGH SCHOOL | MR. UMESH CHETTRI | 9733176990 / 7584053434 |
| 10 | MUNICIPAL GIRLS HIGH SCHOOL | MRS. SUMAN THAPA | 9733140962 |
| 11 | NEPALI GIRL'S H.S. SCHOOL | MRS. RANJANA PRADHAN | 9434121750 |
| 12 | R.K.S.P. BOYS H.S. SCHOOL | MR. NABIN RAI | 9800694679 |
| 13 | SARADESHWARI GIRL'S HIGH SCHOOL | MRS. SIMA LAMA | 9547955168 |
| 14 | SIKSHA SANG H. S. SCHOOL | MR. TASHI WANGDI DUKPA | 9800672831 |
| 15 | ST. MICHEAL'S H.S. SCHOOL | SISTER EDEL RAI | 9932230743 |
| 16 | ST. ROBERT'S H.S. SCHOOL | FATHER PETER LINGDAMO | 9932536540 |
| 17 | ST. TERESA'S H.S. SCHOOL | MRS. ANIMA KUJUR | 9635226910 |
| 18 | TURNBULL H. S. SCHOOL | MR. N.C. KHALING | 7384336197 |

15.7 LIST OF PRIMARY SCHOOLS WHICH CAN BE USED AS SHELTER DURING A DISASTER

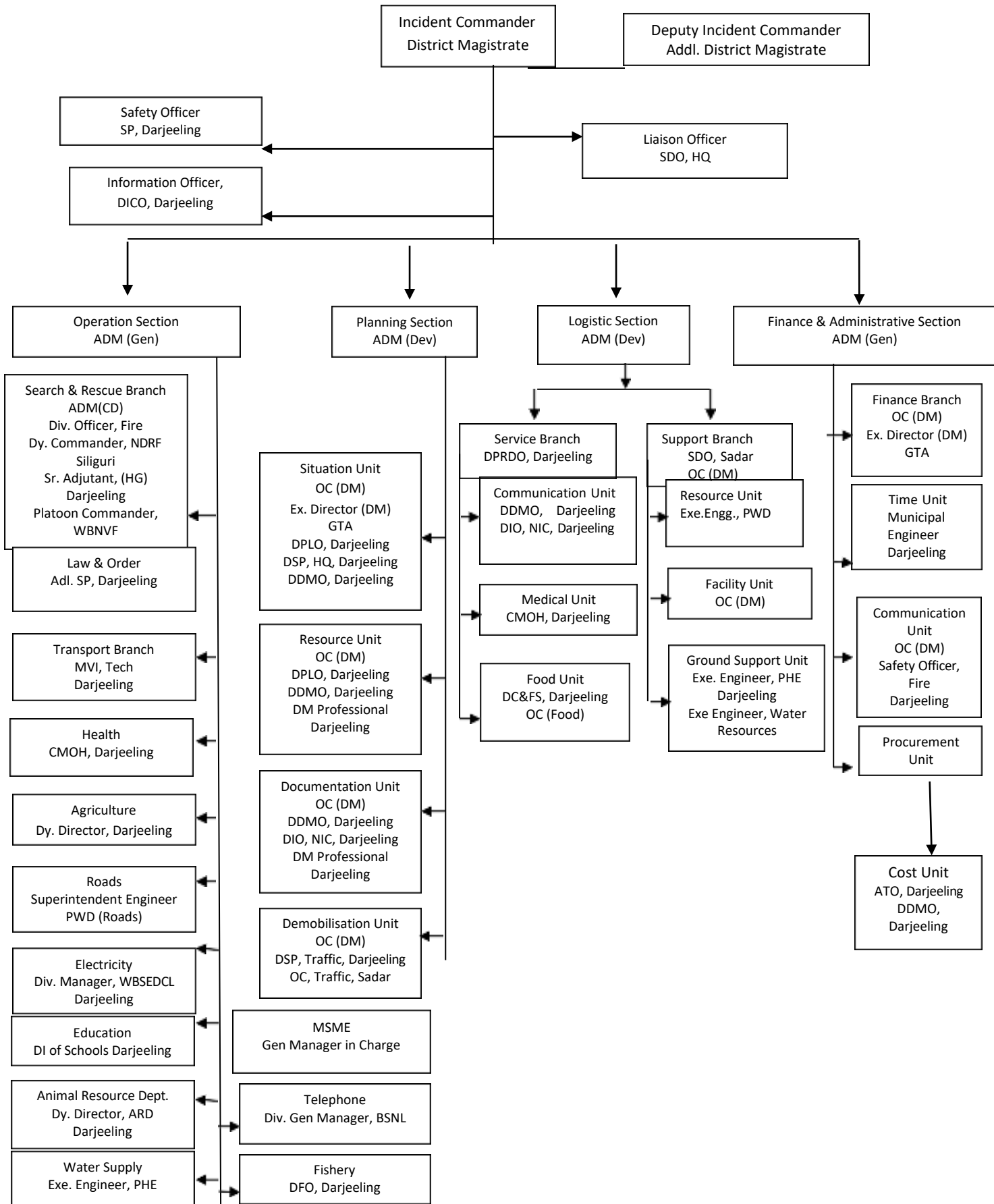
DARJEELING SADAR CIRCLE

| SL. NO. | SCHOOL | ADDRESS | CONTACT PERSON | | APPROX. DISTANCE |
|---------|----------------------|----------------------------------|--------------------|------------|------------------|
| 1 | JYOTI PRY. | TUKVER, 4TH DIV | MACHENDRA SUBBA | 9800356665 | 7 KM |
| 2 | NAWAYUG PRY. | LEPCHA BUSTY, TUKVER 3RD DIV | SHARDA GURUNG | 9647788602 | 9 KM |
| 3 | ROTERY PRY. | SINGLA T.E. | MADHUSUDHAN GURUNG | 9002004199 | 13 KM |
| 4 | GING T.E. PRY. | GING T.E. | PRAMOD KR. GURUNG | 9733292838 | 13 KM |
| 5 | PRAGATISIL GYANODAYA | GING, GYALONGTAR | ANIL TAMANG | 8670316877 | 16 KM |
| 6 | HARSING SEWA SAMITY | UPPER HARSING HATTA, P.O. LEBONG | DEORAJ THAPA | 9733214312 | 8 KM |
| 7 | RANGNEET SARASWATI | RANGNEET T.E. | NIRMAL RAI | 9775993019 | 6 KM |
| 8 | PANDAM T.E. PRY. | PANDAM T.E. | SANKAR RAI | 8629923596 | 4 KM |
| 9 | MARYBONG & KYEL PRY. | MARYBONG T.E. | RAJESH THAPA | 9832436177 | 20 KM |
| 10 | TARDHURA PRY. | MARYBONG T.E., P.O. GUMBA | CHANDRA TAMANG | 9434380485 | 21 KM |
| 11 | DEEPAK JR. BASIC | RAJBARI, DHOBI TALAU | BIMAL LAMA | 9735097785 | 2 KM |
| 12 | MANGALPURI PRY. | MANGALPURI, DARJEELING | UDAY KR. LOHAR | 9593014705 | 1 KM |
| 13 | RISHEEHAT T.E. PRY. | RISHEEHAT T.E. | NIRMALA KHALING | 9832378790 | 14 KM |
| 14 | SAIPATRI PRY. | STENTHAL, NEAR BOTANICAL GARDEN | PRAWESH GHISING | 8768820162 | 1.5 KM |
| 15 | AMIYONATH PRY. | HAPPY VALLEY T.E. | NILAM LAMA | 93746353 | 4 KM |
| 16 | ARYA T.E. PRY. | ARYA T.E. | PEMA D. SHERPA | 9851187474 | 10 KM |

| 15.8 SONADA CIRCLE | | | | | |
|---------------------------|------------------------------|-----------------------|------------|-------------------------------------|---------------------------|
| Sl. NO | NAME OF THE SCHOOL | CONTACT PERSON | | ADDRESS | DISTANCE FROM CLRC |
| 1 | AAROBOTIA PRY SCHOOL | SUDHAN RAI | | AAROBOTIA MARGRET HOPE P.O TUNG | 8 |
| 2 | GORKHA BUSTY PRY SCHOOL | DEO PRAKASH RAI | 9679281475 | GORKHA BUSTY P.O RANGBULL | 6 |
| 3 | G.R. MEMO PRY SCHOOL | PRASAD CHETTRI | 9800577553 | MARGRETHOPE BNSGHARI P.O SONADA | 15 |
| 4 | HEMLATA PRY SCHOOL | SUREN KR RAI | 8972804115 | VALTAR BUSTY P.O SONADA | 2 |
| 5 | HIMALAYAN BBM PRY SCHOOL | DAMBER S MOTHEY | 9832346732 | LR MOONDA HATTA P.O SONADA | 1 |
| 6 | SHANTIRANI PRY SCHOOL | PRAVAT RAI | 9563560729 | LR SONADA PACHANG BAZARO P.O SONADA | 4 |
| 7 | SUNWAR BUSTY PRY SCHOOL | LALIT MUKHIA | 7585852130 | SUNUWAR BUSTY P.O SONADA | 6 |
| 8 | TOONGSOONG I UNIT PRY SCHOOL | RAJA PRAKASH RAI | 9734049385 | UPPER TOONGSOONG P.O DOOTERIAH | 20 |

16. INCIDENT RESPONSE TEAM

District of Darjeeling



17. Requisition of Army Aid by Civil Authorities

Ref Number _____

Date _____

1. From _____
2. To _____
3. For Info to _____
4. Dt and Time Of Origination of Demand _____
5. Sit AS at _____
6. Type and Extent of Aid reqd For _____
7. Likely Duration and Period of Aid Reqd _____
8. Officer in Charge Army aid to contact _____
9. Name of Civ LO detailed _____
10. Arrangement Made by Civ Auth to Guide Army Aid to Place of Operations

11. Special of Operations _____
12. Please Ack _____

Office Seal

Signature _____

Appointment _____

- **Requisition from required in duplicate with the seal of the originator's office.**
- **Telephonic / telegraphic / fax request for the Army Aid may be sent simultaneously.**

Telephonic Message

1. From _____
2. To _____
3. Type and extent of Aid Required _____
4. When and where Required _____
5. Representative Civil Administration _____
6. Rendezvous for Liaison Office and Army column to Meet representative Civil Administration _____
7. Air cover _____
8. Special Instruction, if any _____
9. Acknowledgement _____
10. Notes:-
 - (a) Above format be used while requisitioning Army aid by telephone/telegram.
 - (b) Army auth will intimate approximate time of arrival of the Army Coln at the given rendezvous to the civil auths.

1. Ref No _____ Date _____
2. From _____
3. To _____
4. Info to _____
5. Army aid requisitioned vide our ref No of
Is hereby de – requisitioned with effect from hours on
.....

6. Please Ack.

Office Seal

Signature _____

Appointment _____

Notes :-

One Copy to be handed over to the officer – in – charge Army Aid.

Two copies will be forwarded to the Army Headquarters from whom the aid was requisitioned.

18. DAM BREACH DISASTER MANAGEMENT PLAN

Preparedness:

1. Flood

15.1.1.Alert Level and Warnings:To take care of the incidents at dam due to reasons such as landslides into reservoir, earthquake, adverse meteorological conditions, etc., alert and warning system with color codes (blue, yellow, orange and red) subject to the gravity of the situations has been established. The alert level Blue color is the lowest level & corresponds to a routine or normal situation, whereas the alert level Red color corresponds to a serious or catastrophic situation.

15.1.2. Discharge Measurement: Average hourly inflow is calculated based on outflow from Generating units, spillage from gates and increase/decrease in reservoir level based on reservoir capacity curve. In addition, discharge is also being measured and monitored regularly on hourly basis from G&D site at Dam, Kalikhola and G & D site near Coronation Bridge. The PowerStation has taken up the initiative to install two numbers Automatic Water Level recording Instruments one each at Tail end of Reservoir near Ryang Khola confluence in the upstream and one near Coronation Bridge.

2 Earthquake

15.2.1. In order to monitor and record the event of earthquake and its effects on Dam, 2 nos Accelerographs were installed one each at Dam Structure on S-1 Pier and one near CISF Barrack on left bank in free field in the downstream of Powerhouse/TRC. The instruments are connected on NHPC LAN for online data monitoring/ downloading from Corporate Office through the round the clock data logger. The data is analyzed by Geophysics wing of Engineering Geology & Geotechnical Division, Corporate Office, NHPC Faridabad. For accessing, monitoring and analysis of seismic data a centralized Real Time Seismic Data Centre has been established at corporate office. Severity of earthquake will be decided based on data analysis and communicated to the power station for further necessary action.

3 Land Slides

Rock support measures, contour drains, retaining & breast walls have been provided at various places. Further treatment can be provided as per requirement. Proper drainage along the road side are maintained well before the onset of monsoon season to remove landslide, if any immediately. Besides this sufficient Nos. of Dumper Dozer and Cranes etc. are available with the PWD which assists to clear land slide/ clear roads. Road communication between Dam and Power House and colony are essentially kept in order.

4Fire:

Fire will be extinguished using the appropriate type of fire extinguisher and the debris will be separated and sent to the scrap yard. In case of other type of emergencies/disasters, the actions for post emergency situations shall be taken under the direction of Main Controller as deemed fit as per the requirement of the situations.

Preventive Measures

16.1. Flood: Silt content in water at intake and downstream at Dam is monitored on hourly basis during monsoon season. It is necessary that all spillway gates and mechanical equipment for operating the gates be thoroughly inspected before the start of monsoon every year. Inflow data is strictly monitored.

162 Earthquake:TLD-IV Power Station lies in Seismic Zone-IV as per Seismic Zoning Map of India. Seismic studies were carried out by Department of Earthquake Engineering, IIT Roorkee. Seismic coefficient of 0.22g for DBE condition has been adopted for the design of civil structures based on IS Specifications corresponding to Zone IV.

163 Sudden Attack by Terrorist/ Anti-Social Elements: Private Security personnel have been deployed at the Dam & Powerhouse Entrance and patrolling the access road from NH-31A to Dam & Powerhouse .All the personnel including powerhouse shift staff are thoroughly frisked by the security staff at portal. Entry of the unauthorized vehicles is strictly prohibited. Required Nos. of armed security personnel are deployed at Power House entry gate. No private vehicles are allowed inside power house except VIP vehicles after the security check. The Dam complex is also guarded by security staff round the clock and restricted public vehicular traffic is allowed over the Dam. The entry of unauthorized persons is strictly prohibited.

164 Bomb Threat : The following preventive measures must be adopted by security personnel and management of the TLD-IV PS as well as other agencies to prevent entry/ planting of Bomb inside the Dam complex and other installations:

- a) Security Staff deployed at various Posts/ Barriers must remain alert and vigilant for men and materials.
- b) Thorough searching of all visitors, contractors, their laborers, suppliers, employees and their belonging such as suit cases, bags, parcels and Tiffin carriers even with the help of metal detector.
- c) Entry and exits at the Dam complex gate should be properly supervised by the officer deputed.
- d) Visitors pass must be checked properly.
- e) The personnel deployed at Dam complex should be kept on special watch particularly attendants and other laborers.
- f) HR Department must ensure that character and antecedents of all employees and trainees and contract labours working are verified through police.
- g) The personnel must ensure that all vehicles at the barriers must be thoroughly checked under the supervision of officers.
- h) The management should issue instructions to all drivers not to park vehicle everywhere and they should carry out anti sabotage check for all the vehicles.
- i) Vital installation should be guarded by security personnel and frequently checked by guard.
- j) All the employees & visitors must display their ID cards to make it visible at all entrances.

Action plan during flood situation at Dam

The Dam is operated through 7 radial gates with a maximum discharge capacity of 15400 cumecs. In general the Dam is maintained at FRL 182.25M during non-monsoon season and at EL 179.5 M during monsoon season with aggressive flushing strictly as per the reservoir flushing guidelines.

| | |
|---|--|
| <p>River Discharge is more than 1200 cumecs but below 1500 cumecs</p> | <ul style="list-style-type: none"> · Siren on dam to be blown. · The duty officer shall inspect the regulation at least three Times a day-once in each shift. However during Monsoon Season he will be available round the clock in the duty. control · The Incident Controller-II should be available at room to supervise the regulation of the gate and watch its functions during the high discharge and/or out flow of heavy Concentration of trash or sediment. · During the night or odd hours, there should be an arrangement for contacting the Incident Controller-II, in Case of emergency. · Records of hourly gauge reading, inflow and outflow, nos. and gate openings etc. should be maintained in the Control Room and duly signed by the Duty Officer. |
| <p>River Discharge is more than 1500 cumecs</p> | <p>In addition to the above, Incident Controller-II shall take</p> <ul style="list-style-type: none"> · over the control over the Dam and shall guide all activities during this period till the flood discharge more Than1500 cumecs. · Information in all the above cases shall be sent to HOP. · The information of high floods released from the Dam shall also be sent to concern District Officers for Downstream population. · Records of gauge in river, nos. and size of gate openings should be maintained in the Control Room and duly signed By the Duty Officer. |
| <p>Security Role</p> | <ul style="list-style-type: none"> · All entries & exits from the Dam area be closely monitored and entry of unauthorized vehicles and persons Be prohibited in case of emergency as well as normal routine. |

Action Plan for earthquake

Incident Controller shall immediately contact Engineer In charge at Dam as well as in Power House. If intensity of earthquake is more than 5.0 as discerned through TV news or as per information at <http://usgs.com>, he shall order immediate visual inspection at Dam by the staff present there. Care shall be taken to dispatch personnel to the site, particularly at night as the hill roads are prone to slides during earthquakes. He would notify the danger/ emergency level as per colour code.

STOCKPILING MATERIAL AND EQUIPMENT

Details of Personnel Protective Equipment

| Sl. No. | Type of Protective Equipment | Location |
|---------|------------------------------|------------------------------------|
| 1. | Gas Mask | Power house, Dam complex, Workshop |
| 2. | Dust Mask | |
| 3. | Leather Jacket | |
| 4. | Welding Hand Gloves | |
| 5. | Arm Guard | |
| 6. | Safety Eye Spectacles | |
| 7. | Gum Boot | |
| 8. | Safety Belt | |
| 9. | Aprons | |
| 10. | Helmet | |
| 11. | Leg Guard | |
| 12. | Grinding Goggles | |
| 13. | Face Mask | |
| 14. | Rain Coat | |
| 15. | Hand Screen | |
| 16. | Head Screen | |

19. LIST OF HERITAGE BUILDINGS / SITES IN DARJEELING DISTRICT

| S/n | SITES/BUILDINGS | BLOCKS/MUNICIPALITIES | DECLARED BY |
|-----|---|-------------------------|--|
| 1 | Darjeeling Himalayan Railway | Darjeeling | UNESCO World Heritage Sites |
| 2 | Municipal Boys School Ladenla Road – Ward No. 15 | Darjeeling Municipality | West Bengal Heritage Commission |
| 3 | Capital Theater Town Hall Ladenla Road – Ward No. 15 | Darjeeling Municipality | |
| 4 | Tomb of Alexander- Cosma De Koros | Darjeeling Municipality | |
| 5 | Tomb of General Llyod | Darjeeling Municipality | Archaeological Survey of India Heritage Sites |
| 6 | Arya Samaj | Darjeeling Municipality | |
| 7 | Chimney Heritage Park | Kurseong Block | |
| 8 | Netaji Museum, Gidda Pahar | Kurseong Block | |
| 9 | Lepcha Gumba, Upper Ghalaytar | Kurseong Block | |
| 10 | Smriti Ban, Kalimati, Ghayabari II | Kurseong Block | |
| 11 | Grooto, St. Mary's Hill | Kurseong Block | |
| 12 | 52 Dhoka (Charlie Shahed Kothi) | Kurseong Block | |

**20. AIRPORT CALAMITY MANAGEMENT PLAN, BAGDOGRA, SILIGURI SUBDIVISION
DARJEELING DISTRICT**

The Crisis Management Plan of Aviation Security Group, Bagdogra Airport, West Bengal details out the contingency plan for Chemical, Biological, Radiological and Nuclear Disasters; it also lays out detail SOPs for extremist attacks/sabotages/explosions/taking hostage/Law breakdown/ strike and Natural Calamities. The basic Standard Operating Procedures for handling Natural Calamity by the CISF have been included in the District Disaster Management Plan. However details of the Crisis Management Plan of the Bagdogra Airport will be integrated after vetting is completed by the concerned authority.

| Important Contact Numbers | | | |
|----------------------------------|------------------------|---|--------------------------|
| S/n | Officials | Office | Mobile |
| 1 | Commissioner of Police | 0353-2511210 | 9732931000 |
| 2 | Airport Director | 0353-2698317 | 9933051431 |
| 3 | OIC/ACS, AAI | 0353-2698456 | 9434036005 |
| 4 | CASO/DY. Comdt, CISF | 0353-2698434 | 9434089890 |
| 5 | DCP, Zone II | | 9051062888 |
| 6 | SHO Bagdogra | 0353-2551242 | 8513053672 |
| 7 | Police C/R Siliguri | 0353-2662210 | |
| 8 | Fire station NaxalBari | 0353-2488777 | |
| 9 | SSB IG | | 9411110255 |
| 10 | CRPF | 0353-2585407 | |
| 11 | BDDS State Police | | 8436794132 |
| 12 | ARMY Camp Bangdubi | | 9475923427 |
| 13 | IAF-20Wing Bagdogra | 0353-2698101 Extn-7265 | 8327306401 |
| 14 | Hospital | Bagdogra PHC 0353-2698431 NBMC-Siliguri 0353-3092000 | |
| 15 | FHQrs Control Room | 011-24307777 | fhqr-control@cisf.gov.in |
| 16 | Director General | 011-24361125, 24360023 | dg@cisf.gov.in |
| 17 | ADG/HQrs | 011-24361718 | adg@cisf.gov.in |
| 18 | ADG Airport Sector | 011-24363059 | adgaps@cisf.gov.in |
| 19 | DIG/AP(E&NE), Kolkata | 033-24431673 | digapskol@cisf.gov.in |
| 20 | IG/HQr | 011-24367502 | ighqrs@cisf.gov.in |
| 21 | DIG/Ops & NM | 011-24362555 | digops-nm@cisf.gov.in |
| 22 | DIG/Bn & DM | 011-23092783 | digbn@cisf.gov.in |

Standard Operating Procedures For Responding To Natural Calamity/Security Threat

| | |
|---|---|
| The Plan outlines details of action to be taken by CISF to deal with a situation and to coordinate timely assistance required from other Units/Agencies including Army, State Police and Civil authorities | |
| Bagdogra Airport is a hyper sensitive Airport with a total operational area of 13.77 acres. It consists of one Runway (2700 mtr long) and has night landing facility up to 2200 hrs for civil aircrafts. The Airport is manned by this ASG in Two Operational Shifts and night shift is also deployed for guarding Terminal Building and Apron. It has one Terminal Building and one Runway with five parking bays, which can accommodate Aircrafts up to Air Bus 320. The controller of this Airport is APD, AAI under RED, NE Region, Kolkata. CISF was inducted at this Airport on 09-06-2000. Perimeter wall and watch tower under the security coverage of IAF 20-Wing Bagdogra. | |
| Crisis Management Group at Unit Level : Chief Airport Security Officer (CASO) and Dy. Commandant; Dy. CASO and Assistant Commandant; RI/OPS/ I/C; In charge Control Room; In Charge CIW | Shall keep abreast of all the emerging developments at the airport as a consequence of the attack and shall obtain the situation reports through the available means of communication i.e. phone/wireless sets etc. The senior most ASG official shall keep the higher formation of the CISF informed of all such developments from time to time |
| 1. | <p>Response includes implemented in three stages namely:- I) Preliminary/Precautionary steps II) Executive steps III) Post-incident steps</p> <p><u>Preliminary / Precautionary steps :</u> On receipt of the information / warning, the following preliminary action will be taken:-</p> <p>a) CASO/ Dy. Commandant CISF Unit ASG Bagdogra Airport will immediately inform DIG/AP(E&NE), Kolkata; Additional Director General, CISF Airport Sector HQrs., New Delhi, CISF HQrs, New Delhi, Airport Director Airport, Bagdogra Airport, regarding the incident and keep them apprised of the developments from time to time. The Airport Director and other designated officials of AAI Bagdogra will act as Liaison officer for better coordination, planning and smooth implementation of the Crisis Management Plan.</p> <p>b) DCP Zone-II and SHO Bagdogra P.S. shall be contacted through CISF control room and information about plan and activities of the troops will be given and they will be requested for providing Reserve Forces for the safety of Bagdogra Airport, and to deal firmly with the disloyal elements.</p> <p>c) Nearest empanelled Hospitals proximate to Bagdogra Airport will be informed regarding the situation for</p> |

| | |
|----|---|
| | <p>being in readiness to handle casualties.</p> <p>d) Manager (AFS), Bagdogra Airport will be informed accordingly.</p> <p>e) The State Fire Services and Local Police be informed accordingly.</p> <p>f) MTO, Transport Section of Bagdogra Airport will be informed to meet requirement of additional vehicles, if any, for Force movement.</p> <p>g) SSB, BSF, CRPF, Army and IAF 20 wing will be informed to keep the Force ready to move at short notice. The Commanding Officer of the nearest Army unit will be requested for help which may be needed in future.</p> <p>h) The Intelligence staff personnel, Police /IB and other sources will be used by the Unit Commander to collect prior information pertaining to the plans and programs of the mutinous troops and those leaders who are directing the troops. This information will be compiled and forwarded to DIG/AP (E&NE), Kolkata.</p> <p>i) Force HQrs will be approached through DIG/AP (E&NE) to dispatch trained Intelligence staff to Bagdogra Airport for collecting vital information about the plans and dharna /gherao / Strike etc.</p> <p>j) The media shall not be allowed at the place of incident. However an officer authorized by DG, CISF shall organize required briefing/meetings and press releases to apprise the media of the developing situation.</p> <p>k) The DIG AP (E&NE) Kolkata will be approached to mobilize sufficient number of personnel from local units and to keep them ready to move at short notice. The DIG/AP (E&NE), Kolkata will be requested to approach West Bengal State Government to provide sufficient Police Force to take over urgent duties in the Airport against the Dharna, Gherao, Strike and Natural Disaster on priority basis.</p> <p>l) CASO & Dy. Commandant CISF, ASG Bagdogra will post loyal ASG personnel at all the vital installations of Bagdogra Airport. He will also get in touch with CP, Siliguri to induct Bagdogra Airport security personnel, police personnel and Special Police Officers for providing essential security cover to Bagdogra Airport.</p> <p>m) CASO & Dy. Commandant CISF ASG Bagdogra would also ensure regular dispatch of periodical intelligence report and also Daily situation report to higher formation i.e., DIG/AP (E&NE), Kolkata, ADG/APS, FHQrs. New Delhi, local administration and management of Bagdogra Airport</p> |
| 2. | <p><u>Executive Steps:</u></p> <p>Dy. Commandant CISF Unit ASG Bagdogra will immediately open and maintain dossiers in the prescribed Performa on the activities of the ring leaders and other disloyal elements. On receipt of the executive warning the loyal staff of the Force and other available personnel from local State Police, other personnel from local units will be detailed for duty. At the same time, vital duty points will also be taken over till the time new posting are made or the emergency is over.</p> <p>b) Duties of I/C SOCC:</p> |

| | |
|----|---|
| | The CISF SOCC is located in the Passenger Terminal building of Bagdogra Airport. The SOCC shall be manned round the clock by one SO's of the unit in the event of a Dharna, Gherao, Strike or Natural Disaster. He shall direct operations from the SOCC and in case he is required to leave the position in the line of duty, he shall be in constant contact through Walkie-Talkie/Wireless etc. |
| 3. | <p><u>Post Incident Action:</u></p> <p>a. CISF shall conduct an Inquiry into the matter and shall analyze the causes of the incident and take such preventive steps, as are considered necessary.</p> <p>b. MHA shall be informed of the creation of the enquiry and corrective steps taken.</p> <p>c. FHQ shall submit a detailed report on the incident to the Home Ministry in the matter. The report will also be sent to JS (DM) for placing the same before National Crisis Management Committee.</p> |
| | Airport Director will be the in-charge at the airport level actions and coordination |
| | All other agencies working at the airport will work as per Airport Emergency Programme (AEP). |
| | ASG will be one among the agencies dealing with the emergency particularly handling the cordoning, rescue and controlling aspects |

**21. BLOCK WISE LIST OF HUMAN MESSENGERS IDENTIFIED IN CASE OF NON
MOBILE NETWORK IN DARJEELING DISTRICT**

| I DARJEELING PULBAZAAR DEVELOPMENT BLOCK | | | | |
|---|------------------------------|-------------------|-----------------------|--------------------|
| S/N. | NAME OF THE MESSENGER | SANSAD NO. | GRAM PANCHAYAT | CONTACT NO. |
| 1 | Niraj Pradhan | I | Badamtam | 7872271696 |
| 2 | Madan Tamang | II | | 8670188392 |
| 3 | Bishal Rai | III | | 9593621298 |
| 4 | Sandip Sharma | IV | | 9851162462 |
| 5 | Aditya Pradhan | V | | 8348220502 |
| 6 | Mahendra Rai | VI | | 8116142531 |
| 7 | Dawa Tamang | VII | | 811686484 |
| 8 | Sanjit Chettri | VIII | | 7551045136 |
| 9 | Anant Rai | IX | | 9609889359 |
| 10 | Manzil Pariyar | I | Bijanbari - Pulbazar | 9735971998 |
| 11 | Bicky Chettri | II | | 7584003026 |
| 12 | Akram | III | | 9932245519 |
| 13 | Sisir Subba | IV | | 7797832082 |
| 14 | Gagan Subba | V | | 9593190574 |
| 15 | Bhusan Subba | VI | | 9733125210 |
| 16 | Chandan Jairu | VII | | 9832531406 |
| 17 | Joshan Kalikotay | VIII | | 8388893343 |
| 18 | Rajen Subba | IX | | 7076006850 |
| 19 | Passang Lepcha | X | 9064419873 | |
| 20 | Firoj Tamang | I | Chongtong | 9749527411 |
| 21 | Chhogel Tamang | II | | 8967840828 |
| 22 | Gopal Chettri | III | | 7872949348 |
| 23 | Majin Rai | IV | | 8101237322 |
| 24 | Prabin Gurung | V | | 9832435913 |
| 25 | Kabirdhan Rai | VI | | 9734043737 |
| 26 | Satish Lama | VII | | 8918510440 |
| 27 | Ashish Tamang | VIII | | 8972109423 |
| 28 | Sunil Thapa | IX | | 7407347248 |

| | | | | |
|----|-----------------------|------|-----------------|------------|
| 29 | Atit Nirola | X | | 7908252403 |
| 30 | Barshat Chettri | XI | | 9749103113 |
| 31 | Amrita Rai | XII | | 9609858068 |
| 32 | Manan Rai | XIII | | 7063380149 |
| 33 | Sashi Rai | XIV | | 9932271905 |
| 34 | Dipesh Chettri | I | Dabaipani | 7029415609 |
| 35 | Dawa Tamang | II | | 702923087 |
| 36 | Kiran Rai | III | | 736595356 |
| 37 | Amit Rai | IV | | 8972452323 |
| 38 | Dipraj Rai | V | | 8348257034 |
| 39 | Neelam Kr. Pradhan | VI | | 9775921566 |
| 40 | Ruben Rai | VII | | 9593891117 |
| 41 | Jyoti Rai | I | Darjeeling - I | 9734947778 |
| 42 | Chattray Gurung | II | | 9593913290 |
| 43 | Raj Kr. Rayamajhi | III | | 9775297827 |
| 44 | Bikash Pradhan | IV | | 8250466684 |
| 45 | Umesh Chettri | V | | 9851521494 |
| 46 | Arjun Chettri | VI | | 9832059107 |
| 47 | Gautam Lama | VII | | 6296433405 |
| 48 | Tshering Tamang | VIII | | 9647784251 |
| 49 | Satish Gurung | IX | | 9647811973 |
| 50 | Arpan Jogi | X | | 7407090241 |
| 51 | Bishal Rai | I | Darjeeling - II | 7063663884 |
| 52 | Irat Rai | II | | 9679741714 |
| 53 | Subal Khawas | III | | 9679272943 |
| 54 | Rajiv Rai | IV | | 7407277619 |
| 55 | Tashi Tshering Lepcha | V | | 9647834426 |
| 56 | Sumiran Sharma | VI | | 6294118805 |
| 57 | Pranit Gurung | VII | | 8972573771 |
| 58 | Arpan Thapa | VIII | | 7602229623 |
| 59 | Sewak Thapa | IX | | 7872938482 |
| 60 | Padam Kharel | I | | 8101500564 |
| 61 | Roshan Rai | II | | 9002134600 |
| 62 | Yaswanth Rai | III | | 7872116713 |
| 63 | Til Kumar Rai | IV | | 8001866329 |

| | | | | |
|----|------------------|------|------------|------------|
| 64 | Aitaman Rai | V | Goke - I | 9733062798 |
| 65 | Milan Rai | VI | | 7407737735 |
| 66 | Dawa Bhutia | VII | | 9800154381 |
| 67 | Nirosh Rai | VIII | | 9647779720 |
| 68 | Santosh Chettri | IX | | 8250796166 |
| 69 | Umesh Chettri | X | | 7908147667 |
| 70 | Pawan Chapagai | I | Goke - II | 8927967791 |
| 71 | Nagendra Rai | II | | 9733021327 |
| 72 | Prakash Subba | III | | 6295273454 |
| 73 | Krishna Pradhan | IV | | 9593276066 |
| 74 | Binit Koirala | V | | 8670951872 |
| 75 | Chuden Lepcha | VI | | 9609988076 |
| 76 | Sachin Rai | VII | | 9735238958 |
| 77 | Dipak Subba | VIII | | 9734916526 |
| 78 | Shankar Rai | I | Jhepi | 9735914269 |
| 79 | Nevil Subba | II | | 9002394973 |
| 80 | Jairaj Subba | III | | 9609748261 |
| 81 | Kapil Thapa | IV | | 7430882190 |
| 82 | Benay Limbu | V | | 8597907783 |
| 83 | Sanjeev Limbu | VI | | 9733014362 |
| 84 | Hem Kr. Mangar | VII | | 9733357627 |
| 85 | Bikram Chettri | VIII | | 6295435915 |
| 86 | Kailash Chettri | IX | | 6297330156 |
| 87 | Shyam Chettri | I | Kainjalia | 9733334588 |
| 88 | Rinjen Tamang | II | | 7797218214 |
| 89 | Mani Syangbo | III | | 9593649983 |
| 90 | Dipesh thami | IV | | 8768173884 |
| 91 | Santosh Rai | V | | 8597643414 |
| 92 | Rajesh Chettri | VI | | 9733296439 |
| 93 | Ram Kumar Gurung | VII | | 9733115989 |
| 94 | Kishore Subba | VIII | | 7797243581 |
| 95 | Abiral Gurung | I | | 7797145320 |
| 96 | Dhiraj Tamang | II | 9832076570 | |
| 97 | Deoraj Chhetri | III | 9064612065 | |
| 98 | Dimas Gurung | IV | 8250041104 | |

| | | | | |
|-----|----------------------|------|--------------------|-------------|
| 99 | Lakpa Tamang | V | Lebong Valley - I | 9733031775 |
| 100 | Basant Chhetri | VI | | 9679309632 |
| 101 | Sisir Moktan | VII | | 9064445902 |
| 102 | Amar Thapa | VIII | | 790803413 |
| 103 | Rohit Thapa | I | Lebong Valley - II | 7679657141 |
| 104 | Manoj Rai | II | | 8436675820 |
| 105 | Agam Pradhan | III | | 9593627077 |
| 106 | Shivam Thapa | IV | | 9733351534 |
| 107 | Sajan Dewan | V | | 8972770565 |
| 108 | Uday Limbu | VI | | 9734477709 |
| 109 | Pradeep Rai | VII | | 9564918666 |
| 110 | Sandeep Tamang | VIII | | 8768066380 |
| 111 | Tilak Rai | IX | | 8918231526 |
| 112 | Sangam Tamang | X | | 9609449266 |
| 113 | Pawan Tamang | XI | | 9064741151 |
| 114 | Manish Tamang | XII | | 9002991437 |
| 115 | Bimal Rai | XIII | | 7583969267 |
| 116 | Nima Sherpa | XIV | | 7908707280 |
| 117 | Prawesh Subba | I | Lodhoma - I | 8768817338 |
| 118 | Narbu Sherpa | II | | 8167881229 |
| 119 | Sudip Limbu | III | | 7797905846 |
| 120 | Sujan Tamang | IV | | 7719202279 |
| 121 | Biplav Dahal | V | | 6296011441 |
| 122 | Temba Bhutia | VI | | 97350994403 |
| 123 | Sagal Gurung | VII | | 8172095754 |
| 124 | Raju Pradhan | VIII | | 8145846059 |
| 125 | Sancharam Limbu | I | Lodhoma - II | 9732829981 |
| 126 | Mingma Tarkey Sherpa | II | | 6297358249 |
| 127 | Kiran Subba | III | | 9679865425 |
| 128 | Sandip Limbu | IV | | 7076907359 |
| 129 | Sandip Rai | V | | 9593307952 |
| 130 | Bhagat Rai | VI | | 8167327455 |
| 131 | Passang Sherpa | VII | | 8145014281 |
| 132 | Suresh Rai | VIII | | 9733384870 |
| 133 | Mandhoj Rai | I | | 9609788675 |

| | | | | |
|-----|-------------------|------|------------|------------|
| 134 | Kaziman Rai | II | Mazuwa | 8327471819 |
| 135 | John Subba | III | | 9382298176 |
| 136 | Dillan Rai | IV | | 9547253385 |
| 137 | Ajay Tamang | V | | 8116241918 |
| 138 | Dil Bahadur Rai | VI | | 9775475537 |
| 139 | Sukman Tamang | VII | | 9733322973 |
| 140 | Samith Rai | VIII | | 9679971842 |
| 141 | Karna Bahadur Rai | IX | | 9609809356 |
| 142 | Milan Rai | X | | 7384527512 |
| 143 | Prakash Subba | XI | | 9733167732 |
| 144 | Phudup Lama | I | | Naya Nore |
| 145 | Vivek Limbu | II | 8250375506 | |
| 146 | Subash Subba | III | 8001542655 | |
| 147 | Suresh Chhetri | IV | 9847327459 | |
| 148 | Bhanu Subba | V | 9933927735 | |
| 149 | Bikash Rai | VI | 9733452646 | |
| 150 | Kismat Subba | VII | 9647112889 | |
| 151 | Sanjog Roka | VIII | 9832497689 | |
| 152 | Sudil Subba | IX | 8101122939 | |
| 153 | Sanjay Subba | X | 9735062560 | |
| 154 | Ramesh Rai | XI | 9749103142 | |
| 155 | Kamal Sharma | XII | 9609753187 | |
| 156 | Samir Gurung | XIII | 6295415110 | |
| 157 | Akash Sherpa | I | Rangit - I | 9749637418 |
| 158 | Prayash Gurung | II | | 7908592140 |
| 159 | Rupen Subba | III | | 9382863934 |
| 160 | Pukar Subba | IV | | 6297517935 |
| 161 | Bikash Tamang | V | | 9933087123 |
| 162 | Pritam Rai | VI | | 9282302384 |
| 163 | Sunil Rai | VII | | 8158049073 |
| 164 | Sewandeeep Gurung | VIII | | 9002378397 |
| 165 | Julesh Rai | I | | 7001229517 |
| 166 | Julesh Rai | II | | 7001229517 |
| 167 | Julesh Rai | III | | 7001229517 |
| 168 | Sulav Rai | IV | | 9593070532 |

| | | | | |
|-----|--------------------|-------|-------------|------------|
| 169 | Sulav Rai | V | Rangit - II | 9593070532 |
| 170 | Binoy Chettri | VI | | 8972027307 |
| 171 | Binoy Chettri | VII | | 8972027307 |
| 172 | Binoy Chettri | VIII | | 8972027307 |
| 173 | Binoy Chettri | IX | | 8972027307 |
| 174 | Mahendra Sotang | X | | 9734178112 |
| 175 | Mahendra Sotang | XI | | 9734178112 |
| 176 | Mahendra Sotang | XII | | 9734178112 |
| 177 | Binoy Chettri | XIII | | 8972027307 |
| 178 | Binoy Chettri | XIV | | 8972027307 |
| 179 | Binoy Chettri | XV | | 8972027307 |
| 180 | Raka Limbu | XVI | | 8348682258 |
| 181 | Raka Limbu | XVII | | 8348682258 |
| 182 | Binesh Limbu | XVIII | | 8637071629 |
| 183 | Anuragh Subba | XIX | | 973365454 |
| 184 | Anuragh Subba | XX | | 973365454 |
| 185 | Suyog Rai | XXI | | 7001230227 |
| 186 | Suyog Rai | XXII | | 7001230227 |
| 187 | Mandeep Rasaily | XXIII | | 8001870762 |
| 188 | Dawa Tamang | I | Relling | 8250857638 |
| 189 | Sanip Tamang | II | | 7047337757 |
| 190 | Gyalzen Sherpa | III | | 8348574661 |
| 191 | Rabin Pradhan | IV | | 9609703425 |
| 192 | Palsan Tamang | V | | 9734897295 |
| 193 | Ranjit Chettri | VI | | 9593976333 |
| 194 | Sanjiv Rai | VII | | 9732885255 |
| 195 | Ranjit Khawas | VIII | | 7908308571 |
| 196 | Diwas Rana | IX | | 7364022606 |
| 197 | Raju Chettri | X | | 9679748569 |
| 198 | Subash Gurung | XI | | 6296230132 |
| 199 | Chura Mani Pradhan | I | | 9547320203 |
| 200 | Deepak Mangar | II | | 9845401313 |
| 201 | Pemba Sherpa | III | | 9609876216 |
| 202 | Mungay Sherpa | IV | | 9593700102 |
| 203 | Philip Rai | V | | 9734184975 |

| | | | | |
|-----|---------------------|------|-----------------------|------------|
| 204 | Samir Rai | VI | Rimbick | 8436809087 |
| 205 | Thalraj Rai | VII | | 9733046507 |
| 206 | Prem Kumar Baraily | VIII | | 9593275937 |
| 207 | Yoshan Chettri | I | Rishihat - Bloomfield | 7029626778 |
| 208 | Abhisek Tamang | II | | 7551018696 |
| 209 | Ashis Chettri | III | | 9775475590 |
| 210 | Dhiraj Pradhan | IV | | 9733361254 |
| 211 | Yanjit Rai | V | | 9832582125 |
| 212 | Gyaljen Dukpa | VI | | 7063091332 |
| 213 | Pramit Rai | VII | | 9196304569 |
| 214 | Abhinay Subba | VIII | | 6297066131 |
| 215 | Satyam Chettri | IX | | 6294549485 |
| 216 | Rabin (Rakesh)Thapa | X | | 9064623145 |
| 217 | Suraj Dewan | I | Singtam - Soom | 9064358981 |
| 218 | Navin Rai | II | | 7478256069 |
| 219 | Dhiren Gurung | III | | 8617631351 |
| 220 | Dhiren Gurung | IV | | 8617631351 |
| 221 | Yogesh Gurung | V | | 9641520810 |
| 222 | Aditya Rai | VI | | 8972219410 |
| 223 | Sajan Pradhan | VII | | 7908209538 |
| 224 | Sarbin Rai | VIII | | 6997484590 |
| 225 | Hem Kumar Dewan | IX | | 8116837551 |
| 226 | Darpan Tamang | X | | 7602919544 |
| 227 | Rinchen Tamang | XI | | 9733072131 |
| 228 | Jayant Rai | XII | | 7718407442 |
| 229 | Sangam Rai | XIII | | 7679077456 |
| 230 | Sidharth Alley | XIV | | 8116234188 |
| 231 | Bijay Malay | XV | 8158059403 | |
| 232 | Mummat Gurung | XVI | 7797667892 | |
| 233 | Rajin Gurung | XVII | 9563145491 | |
| 234 | Rupesh Rai | I | Sirikhola - Daragaon | 9733236458 |
| 235 | Bikash Rai | II | | 6729923007 |
| 236 | Amir Rai | III | | 6005252319 |
| 237 | Passang Gel Sherpa | IV | | 7047558489 |
| 238 | Sandesh Rai | V | | 9733394673 |

| | | | | |
|-----|------------|------|--|------------|
| 239 | Deepen Rai | VI | | 7719310016 |
| 240 | Jiwan Rai | VII | | 7872474390 |
| 241 | Suresh Rai | VIII | | 7478569233 |

| II JOEBUNGLOW SUKHIA POKHARI BLOCK | | | | |
|---|-----------------------|------------|--------------------|-------------|
| S/N. | NAME OF THE MESSENGER | SANSAD NO. | GRAM PANCHAYAT | CONTACT NO. |
| 1 | Nabin Pradhan | | Pokhriabong GP III | 6294598133 |
| 2 | Subat Rai | | | 7872183610 |
| 3 | Kunal Rai | | | 7908427995 |
| 4 | Prachan Pradhan | | | 7908452703 |
| 5 | Manoj Tamang | | | 7432034415 |
| 6 | Dhiraj Thapa | | | 7797913157 |
| 7 | Ajay Subba | | | 9593913590 |
| 8 | Subash Tamang | | | 8637303517 |
| 9 | Pramesh Thapa | | | 9593201466 |
| 10 | Sonam Tamang | | | 8768909244 |
| 11 | Runebn Pradhan | | | 7479296192 |
| 12 | Dipen Pradhan | | | 9733434709 |
| 13 | Dhiren Thapa | | | 8670007665 |
| 14 | L B Tamang | | | 9933983893 |
| 15 | Riten Pradhan | | | 7584093151 |
| 16 | Deepak Thapa | | | 9932288472 |
| 17 | Sarita Subba | | | 9593879256 |
| 18 | Bishal Khati | | | 8695717061 |
| 19 | Durga Bdr Mukhia | | Ghoom Khasmahal GP | 7872807143 |
| 20 | Tunk Kumar Khati | | | 8742852205 |
| 21 | Munuka Thapa | | | 8145485057 |
| 22 | Dipen Thapa | | | 8145370330 |
| 23 | Om Prasad Sharma | | | 6294669621 |
| 24 | Ramesh Gurung | | | 6295914662 |
| 25 | Manju Thapa | | | 9735939092 |
| 26 | Mahendra Tamang | | | 9733089092 |
| 27 | Rajen Rai | | | 8759244018 |
| 28 | Buddhiman Sasankar | | | 7679313794 |

| | | | | | |
|----|--------------------------|--|----------------------------|--------------------------|------------|
| 29 | Kishan Singh | | | 9733357453 | |
| 30 | Rabesh Gurung | | Permaguri Tumsong GP | 9679964303 | |
| 31 | Bigat Thapa | | | 8348288261 | |
| 32 | Dipen Thapa | | | 7001153381 | |
| 33 | Biswaraj Limbu | | | 6300407205 | |
| 34 | Sugan Ghalay | | | 9641621460 | |
| 35 | Minraj Gurung | | | 985114671 | |
| 36 | Muskan Rai | | | 8509411685 | |
| 37 | Sewan Rai | | | 9647738269 | |
| 38 | Anup Gurung | | | 6296276203 | |
| 39 | Nirmal Chettri | | | 734999532 | |
| 40 | Hemraj Subba | | | 9647726308 | |
| 41 | Hemraj Subba | | | 9647726308 | |
| 42 | Bipan Rai | | | Pokhriabong GP I | 9064815283 |
| 43 | Sajan Rai | | | | 8609383174 |
| 44 | Bijay Chhetri | | 9679207555 | | |
| 45 | Kiran Thakuri | | 7908692641 | | |
| 46 | Gagan Rai | | 8670739268 | | |
| 47 | Subash Thapa | | 9734950607 | | |
| 48 | Abhishek Ghatani | | 6294711754 | | |
| 49 | Niran Pradhan | | 9144512368 7602381422 | | |
| 50 | Suran Chhetri | | 7635208240 | | |
| 51 | Dipen Mukhia | | Rangbhang Gopaldhara GP | | 8345983171 |
| 52 | Mandip Thapa | | | 9144005570 | |
| 53 | Bibek Sharma | | | 9002131550 | |
| 54 | Bibek Rai/ Dipak Chettri | | | 9647836442 9593312557 | |
| 55 | D B Rai | | | 9851959042 8343897713 | |
| 56 | Rajiv Subba | | | 7548920904 | |
| 57 | Bhim Subba | | | 9002404410 | |
| 58 | Hissay Tamang | | | 8641926749 | |
| 59 | Kismat Rai | | | 9144016325 9734050756 | |
| 60 | Prakash Pradhan | | | 9116148762 | |
| 61 | Kishore Dhamala | | | 9775455964 6295876772 | |

| | | | | |
|----|-----------------|--|----------------------------|--------------------------|
| 62 | Hem Kumar Subba | | | 7407425013 |
| 63 | Rohit Chettri | | Rangbhang Gopaldhara GP | 8101355285 6296099334 |
| 64 | Sachin Tamang | | | 7797538496 |
| 65 | Ahwan Thami | | | 9775891973 |
| 66 | Manoj Biswa | | | 8436347244 |
| 67 | Ranjiv Gurung | | | 8436347244 |
| 68 | Khusboo Subba | | | 9609953772 |
| 69 | Sajan Chettri | | | 7479074380 |
| 70 | Manoj Subba | | | 9593467372 |
| 71 | Yadav Tamang | | | 9775133581 7076320925 |

III MIRIK DEVELOPMENT BLOCK

| S/N. | NAME OF THE MESSENGER | GRAM PANCHAYAT | CONTACT NO. |
|------|-----------------------|----------------|-------------|
| 1 | Sovan Tamang | PGSD-I | 9609758041 |
| 2 | Surya Mani Rai | | 7699515414 |
| 3 | Sanjiv Lepcha | | 9733993775 |
| 4 | Narad Kharka | | 9002929252 |
| 5 | Sanjay Gurung | | 9733175377 |
| 6 | Sougat Rai | | 9609940526 |
| 7 | Chudeen Lepcha | | 9775929329 |
| 8 | Deepa Thapa (Rai) | | 8001315279 |
| 9 | Milan Golay | | 9593902705 |
| 10 | Arpan Chettri | | 9144009245 |
| 11 | Wangchen Tamang | | 7076429243 |
| 12 | Saroj Rai | | 9733568603 |
| 13 | Sanjay Bhattarai | | 9593116026 |
| 14 | Manohar Rai | | 9733439949 |
| 15 | Fatshering Lepcha | Duptin | 9593300373 |
| 16 | Bilash Rai | | 8001538567 |
| 17 | Chirag Mukhia | | 7872204396 |
| 18 | Prashat Rai | | 8373807734 |
| 19 | Anikesh Rai | | 7278784486 |
| 20 | Palden Lepcha | | 9733163717 |

| | | | |
|----|------------------------|-------------|------------|
| 21 | Rewaj Thapa | | 6295250683 |
| 22 | Laxuman Rai | PGSD II | 7872914202 |
| 23 | Darsan Rai | | 9593271382 |
| 24 | Harkaraj Rai | | 7872215174 |
| 25 | Suresh Rai | | 9733180020 |
| 26 | Samir Gurung | | 7432973567 |
| 27 | Bickey Dewan | | 9800961978 |
| 28 | Rajkumar Rai | | 9735643707 |
| 29 | Sarif Roshan Rai | | 9434888794 |
| 30 | Prek Kr. Rai | | 9933829601 |
| 31 | Shyam Kr. Rai | | 9733082269 |
| 32 | Ugen Rai | | 9614540030 |
| 33 | Chandra Ghalay | | 9563123354 |
| 34 | Amit Thapa | | 9749048954 |
| 35 | Anil Tamang | | 8759804481 |
| 36 | Karna Subba | | 7031049867 |
| 37 | Dinesh Thapa | 8372064506 | |
| 38 | Ashit Subba | Soureni -I | 9563461479 |
| 39 | Roshni Zimba | | 7551872088 |
| 40 | Kumar Pradhan | | 9593950629 |
| 41 | Aditya Pradhan | | 9002776434 |
| 42 | Ranjit Tamang | | 9001735232 |
| 43 | Sanman Tamang | | 9609733911 |
| 44 | Budhy Bdr. Tamang | | 8248784670 |
| 45 | Rajen Khawas | | 7602037751 |
| 46 | Binod Chettri | Soureni -II | 7076430236 |
| 47 | Bijayata Newar Pradhan | | 9775550125 |
| 48 | Suresh Thapa | | 9735982329 |
| 49 | Rupesh Rai | | 9647755598 |
| 50 | Gungan Rana | | 8370840373 |
| 51 | Manohar Tamang | | 9563638141 |
| 52 | Niraj Rai | | 8515947151 |
| 53 | Kiren Chattri | | 8515088299 |
| 54 | Dhanraj Tamang | | 8348217395 |
| 56 | Sri Sukraj Tamang | | 8515077938 |

| | | | |
|----|---------------------|------------|------------|
| 57 | Bishal Rai | | 9091950347 |
| 58 | Sri. Mohan Jogi | | 7074215782 |
| 59 | Sri Amber Tamang | | 9126546765 |
| 60 | Sri Satyam Pradhan | | 8515083894 |
| 61 | Sri Mangesh Chettri | | 7074321864 |
| 62 | Sri Rupendra Subba | | 9775823317 |
| 63 | Sri Samir Rasaily | | 8906463026 |
| 64 | Sri Sunny Rai | | 8348217077 |
| 65 | Sri Samiran Bardewa | | 9564807285 |
| 66 | Sri Brijesh Rai | | CPGP |
| 67 | Sri Binay Pradhan | 9647847797 | |
| 68 | Sri Pappu Subba | 8346974431 | |
| 69 | Sri Rajesh Rai | 9733121158 | |
| 70 | Sri Saroj Rai | 8609225691 | |
| 71 | Sri Baburam Pradhan | 7602433708 | |
| 72 | Sri Kiran Rai | 8116433422 | |
| 73 | Sri Suk Tsh. Lepcha | 9635790090 | |
| 74 | Dhruba Chettri | 9738200019 | |
| 75 | Sidarth Chettri | 8436226171 | |
| 76 | Udai Rai | 8967960279 | |
| 77 | Sanjit B.K | 9733153560 | |
| 78 | C.K Sharma | 9800904368 | |
| 79 | KrishnaKr. Thapa | 7407454729 | |
| 80 | Maksudan Shah | 8116146152 | |
| 81 | Anuj B.K | 7047914866 | |
| 82 | Ashish Darjee | 7908397030 | |
| 83 | Somnath Thapa | 8145385719 | |
| 84 | Satyam Chettri | 7908397030 | |
| 85 | Amit Diyali | 9851261471 | |
| 86 | Rajat Tamang | 7074215352 | |
| 87 | Pukar Khanal | 8159977873 | |

IV**KURSEONG DEVELOPMENT BLOCK**

| S/N. | NAME OF THE MESSENGER | SANSAD NO. | GRAM PANCHAYAT | CONTACT NO. |
|------|-----------------------|------------|----------------|-------------|
|------|-----------------------|------------|----------------|-------------|

| | | | | |
|----|--------------------|------|---------------|------------|
| 1 | Uttam Mukhia | I | Ghayabari-III | 9679089012 |
| 2 | Sani Rai | II | | 7001404239 |
| 3 | Subas Gurung | III | | 7031578547 |
| 4 | Dawa Wangdi Tamang | IV | | 9733211325 |
| 5 | Akash Chettri | V | | 7365848994 |
| 6 | Dipen Chettri | VI | | 8637334878 |
| 7 | Sujan Thapa | VII | | 8637334878 |
| 8 | Sampai Rai | VIII | | 7427982315 |
| 9 | Krishna Lepcha | I | Pandur | 7074471616 |
| 10 | Bhaktaman Tamang | II | | 7427964342 |
| 11 | Madan Pradhan | III | | 9734381283 |
| 12 | Nikkhi Chettri | IV | | 8130041464 |
| 13 | Amnt Chettri | V | | 7063842999 |
| 14 | Bidhan Tamang | VI | | 6297552446 |
| 15 | Pranay subba | VII | | 8670233648 |
| 16 | Pushakar chettri | VIII | | 9126198420 |
| 17 | Anuradha lama | IX | | 9775926978 |
| 18 | umesh Chettri | X | | 9593255398 |
| 19 | Mahendra Sharma | XI | 973307187 | |
| 20 | Basant Rai | I | St Mary's-I | 8371902655 |
| 21 | Suresh Tamang | II | | 9734983913 |
| 22 | Mira Chettri | III | | 9733021798 |
| 23 | Rajesh Gurung | IV | | 6295935675 |
| 24 | Binod Tamang | V | | 9593226961 |
| 26 | Buay Rai | VI | | 9679900679 |
| 27 | S.N.Rumba | VII | | 9593951644 |
| 28 | dipesh Tamang | VIII | | 7583991518 |
| 29 | Puran Rai | IX | | 9851262153 |
| 30 | Sunil Tamang | X | | 8670249890 |
| 31 | Basant Biswakarma | XI | | 7364997374 |
| 32 | Sonam Lepcha | I | Ghayabari-II | 9563768990 |
| 33 | Rohit Darjee | II | | 9614531762 |
| 34 | Anil Rai | III | | 8906206346 |
| 35 | Mikma Tamang | IV | | 7479228953 |
| 36 | Ram Bdr Gazmir | V | | 9851165722 |

| | | | | |
|----|------------------------|------|--------------|------------|
| 37 | Shyam Lama | VI | | 8370922978 |
| 38 | Sabin Pradhan | VII | | 9563401783 |
| 39 | Ajit Gurung | VIII | | 9732773240 |
| 40 | Sahadeo Chettri | IX | | 8617017113 |
| 41 | Deogan Bhusal | I | Sittong-II | 7478464980 |
| 42 | Raju Khawas | II | | 7478743733 |
| 43 | Purshottam Sharma | III | | 9614713265 |
| 44 | Uttam Lepcha | IV | | 8327468919 |
| 45 | Durga Mukhia | V | | 8348734161 |
| 46 | Bhappi Tamang | VI | | 7430876731 |
| 47 | Nitu Khawas | I | Mahanadi | 8906802019 |
| 48 | renu Sherpa | II | | 7031713115 |
| 49 | Basanti Rai | III | | 8167619084 |
| 50 | Nilesh Khawas | IV | | 8944888410 |
| 51 | Bimal Gurung | V | | 8945906481 |
| 52 | Shanker pradhan | VI | | 8927142925 |
| 53 | Furba Tamang | VII | | 7478470422 |
| 54 | Phurmit Gurung | VIII | | 8759722635 |
| 55 | Jiwan Lama | IX | | 8670003045 |
| 56 | sundar Rai | I | Ghayabari-I | 9563204987 |
| 57 | Sanjib Lama | II | | 8927352423 |
| 58 | Nilam Lopchan | III | | 8609045047 |
| 59 | Rakesh Bomzon | IV | | 7384268464 |
| 60 | Samir Tamang | V | | 7384266579 |
| 61 | Namrata Gurung | VI | | 8637594907 |
| 62 | Anil Lama | VII | | 6295210829 |
| 63 | Prakash Thapa | VIII | | 9851493059 |
| 64 | Sabnam Pradhan | IX | | 9609055088 |
| 65 | Shiva Giri | X | | 9933951684 |
| 66 | Eva Tamang | I | St.Mary's-II | 7557873223 |
| 67 | Chandra Mani PradhanII | II | | 7063183970 |
| 68 | Mahesh Singh | III | | 7550858012 |
| 69 | Suddhiman Subba | IV | | 9800185030 |
| 70 | Mabin Chettri | V | | 9593871907 |
| 71 | Upen Tamang | VI | | 8768755829 |

| | | | | | |
|-----|--------------------|------|-------------|---------------|------------|
| 72 | Prayash Thapa | VII | Sittong-III | 9800351897 | |
| 73 | Nikesh Chettri | VIII | | 9800761285 | |
| 74 | Binoy Rai | I | | 8250212987 | |
| 75 | Ramesh Khawas | II | | 9593601840 | |
| 76 | Bikram Khawas | III | | 9593675514 | |
| 77 | Satyam Rai | IV | | 9647750757 | |
| 76 | Pawan Rai | V | | 6296907941 | |
| 79 | Bhaisen thapa | VI | | 9475895029 | |
| 80 | Udai Dewan | VII | | 9474820672 | |
| 81 | Sangam Tamang | VIII | | 8900713547 | |
| 82 | Ajay Tamang | IX | | 9474321242 | |
| 83 | Rajendra Subba | I | | St.Mary's-III | 7478403129 |
| 84 | Sanjok Kr chamling | II | | | 9064845552 |
| 85 | Heman Thapa | III | 9563348827 | | |
| 86 | Kalayan Biswa | IV | 7557028155 | | |
| 87 | Madhu Golay | V | 9564072972 | | |
| 88 | Amar rai | VI | 6295936103 | | |
| 89 | Aasis Lama | VII | 9593619236 | | |
| 90 | Lalit Pradhan | VIII | 9609986454 | | |
| 91 | Biraj Baraily | IX | 6295018965 | | |
| 92 | Indra Chettri | X | 9749673270 | | |
| 93 | Sudarshan Subba | XI | 9382138385 | | |
| 94 | Amit Barik | XII | 9008535884 | | |
| 95 | Sandip Barik | XIII | 7908535884 | | |
| 96 | Amrit Chettri | XIV | 9614309748 | | |
| 97 | Bigen Bhujel | I | Sittong-I | 9002517843 | |
| 98 | Dipen Khawas | II | | 8371915658 | |
| 99 | Dawa Lepcha | III | | 7076452355 | |
| 100 | Ratan Gurung | IV | | 7479255272 | |
| 101 | Ram Kr Chettri | V | | 9775494612 | |
| 102 | Bishnu Rai | I | Siivakhola | 9851462049 | |
| 103 | Naresh Rai | II | | 9735098744 | |
| 104 | Samir Gomdan | III | | 6296175675 | |
| 105 | Sadar Lama | IV | | 9775948507 | |
| 106 | Amir Pradhan | V | | 7001004320 | |

| | | | | |
|-----|-----------------|------|-----------------|------------|
| 107 | C.B.Rai | VI | Chimeny Deorali | 8250248479 |
| 108 | Hari Chettri | I | | 9002354243 |
| 109 | Prabhat Orawon | II | | 7063711350 |
| 110 | Pratap Nagesia | III | | 7063711350 |
| 111 | Suren Chettri | IV | | 9734071795 |
| 112 | Roshan Bhengra | V | | 9933721359 |
| 113 | Dilip Chettri | VI | | 8906077630 |
| 114 | Ramesh Chettri | VII | | 9547909944 |
| 115 | Jivan Chettri | VIII | | 8116234001 |
| 116 | Sanam Chettri | IX | | 9932288207 |
| 117 | Leknath Chettri | X | | 9851357132 |

| V PHASIDEWA DEVELOPMENT BLOCK | | | |
|--------------------------------------|-----------------------|---------------------------|-------------|
| S/N. | NAME OF THE MESSENGER | GRAM PANCHAYAT | CONTACT NO. |
| 1 | Barun Roy | Ghoshpukur Gram Panchayat | 8016006069 |
| 2 | Sambhu Singha | | 9933506092 |
| 3 | Subham Ekka | | 7584885205 |
| 4 | Dipak Kujur | | 9635043638 |
| 5 | Premeshwar Minj | | 8597358488 |
| 6 | Kuldeep Kullu | | 9547292333 |
| 7 | Narayan Sharma | | 8617489093 |
| 8 | Babul Barman | | 9002016586 |
| 9 | Jaymashi Topno | | 7679078829 |
| 10 | Sahid Hussain | | 9002390071 |
| 11 | Sumit Kr Beck | | 9832065642 |
| 12 | Samir Basak | | 9932516020 |
| 13 | Atish Ekka | | 8759945514 |
| 14 | Arun Tirkey | | 9800959682 |
| 15 | Manoranjan Roy | Ghoshpukur Gram Panchayat | 9679029656 |
| 16 | Ajay Singha | | 8670913138 |
| 17 | Jugal Ekka | | 8250834189 |
| 18 | Sibrusalxo | | 6295386193 |
| 19 | Linus Minj | | 7384657024 |
| 20 | Dhena Hasda | | 9547749583 |

| | | | |
|----|-----------------------|----------------------------|------------|
| 21 | Rabi Dia | | 8918167836 |
| 22 | Akashdeep Chakraborty | | 9932914808 |
| 23 | Nazrul Ali | | 8509298334 |
| 24 | Emil Kerketta | | 7318823223 |
| 25 | Jahid Md | | 906497739 |
| 26 | Lachmer Dehri | | 8001813637 |
| 27 | Binod Tirkey | | 8327680200 |
| 28 | Sunirmal Singha | | 9749096338 |
| 29 | Dhiren Barman | Hethmuri Singhijhora Gram | 8617080364 |
| 30 | Dhurba Chhetri | Panchayat | 6294997703 |
| 31 | Subham Chik Baraik | | 7384347147 |
| 32 | Mashi Toppo | | 8768455911 |
| 33 | Biraj Chhetri | | 8348652933 |
| 34 | Pandra Munda | | 9679379890 |
| 35 | Deb Kr Mehar | | 9647652764 |
| 36 | Ajit Roy | | 9002611362 |
| 37 | Samir Kerketta | | 9064951252 |
| 38 | Roshan Rai | | 9563591909 |
| 39 | Nandu Kishor | | 7797209514 |
| 40 | Mithun Kujur | | 8167797207 |
| 41 | Pawan Oraon | Hethmuri Singhijhora Gram | 9547967027 |
| 42 | Ropla Minj | Panchayat | 9593680112 |
| 43 | Kamini Barman | | 9563164690 |
| 44 | Anand Kujur | | 7407024450 |
| 45 | Lakhan Hasda | | 9647704804 |
| 46 | Kallol Debnath | | 8250871061 |
| 47 | Ujjal Debnath | | 9563035862 |
| 48 | Abdul Samad | | 7602480963 |
| 49 | Suddanya Pandey | | 9800784746 |
| 50 | Shyam Biswas | Phansidewa Bansgaon Kismat | 9851966987 |
| 51 | Bilash Ch Roy | Gram Panchayat | 8906454771 |
| 52 | Satyen Roy | | 8967279002 |
| 53 | Somraj Roy Chowdhury | | 6297283011 |
| 54 | Dipak Roy | | 8918791330 |
| 55 | Hamanta Roy | | 8768650689 |

| | | | |
|----|----------------------|-------------------------------------|-------------------------------------|
| 56 | Md Khamu | | 9002356578 |
| 57 | Md Rahim | | 6297668510 |
| 58 | Md Ajit | | 9679283276 |
| 59 | Md Sajjad | | 8116786587 |
| 60 | Kamalesh Ch Singha | | 9679958258 |
| 61 | Shyamal Singha | | 7063082860 |
| 62 | Naresh Singha | Chathaat Bansgaon Gram Panchayat | 6296760533 |
| 63 | Monoj Roy | | 7908328679 |
| 64 | Md Zahirul | | 9933348371 |
| 65 | Md Naazrul | | 9933142146 |
| 66 | Md Tahid Alam | | 9800843864 |
| 67 | Md Mastafa | | 9932344376 |
| 68 | Khursed Alam | | 9800046010 |
| 69 | Pradip Singha | | 7076927144 |
| 70 | Md Sharafat | | 7908195585 |
| 71 | Md Samad | | Chathaat Bansgaon Gram Panchayat |
| 72 | Md Ghego | 9547861637 | |
| 73 | Md Abbas Ali | 8617037465 | |
| 74 | Md Khasrul | 9547374455 | |
| 75 | Md Sirajul | 9002355758 | |
| 76 | Bazrul Islam | 9932773415 | |
| 77 | Md Firoz Alam | 9679652395 | |
| 78 | Badal Biswas | 9002586400 | |
| 79 | Abdul rahim | 9679984946 | |
| 80 | Md Nazrul | Bidhannagar I Gram Panchayat | |
| 81 | Chandan Singha | | 9932292887 |
| 82 | Bhabesh Singha | | 9002885605 |
| 83 | Md Ekramul Haque | | 8670862417 |
| 84 | Md Hasnen Reja | | 9851432094 |
| 85 | Badal sarkar | | 9832542843 |
| 86 | Md Safi Anwar | | 7477347602 |
| 87 | Pradip Das | | 9002510320 |
| 88 | Subash sarkar | | 8670967473 |
| 89 | Madhumita Singha Roy | | 8918453281 |
| 90 | Utpal Ghosh | 9933449118 | |

| | | | |
|-----|------------------|---------------------------------|------------|
| 91 | Gopal Ghosh | | 8617493881 |
| 92 | Jhantu Ghosh | | 9933667817 |
| 93 | Md Harun | | 9547572636 |
| 94 | Arjun Singha | | 8918745164 |
| 95 | Sanjay Karmakar | | 9635013055 |
| 96 | Pradeep Lakra | | 8918202940 |
| 97 | Nitesh Minj | | 7602280753 |
| 98 | Amol Toppo | | 8617867710 |
| 99 | Dhaneswar Singha | | 7384873745 |
| 100 | Bishnu Tudu | | 6294101884 |
| 101 | Ananta Singha | Bidhannagar II Gram Panchayar | 8101542664 |
| 102 | Mukul Sarkar | | 8016220202 |
| 103 | Mithun Sarkar | | 7684849487 |
| 104 | Md Pajir | | 9933976127 |
| 105 | Chandan Sarkar | | 9832319230 |
| 106 | Subhash Soren | | 8945915803 |
| 107 | Pratap Tigga | | 8967050707 |
| 108 | Binod Ekka | | 9637806597 |
| 109 | Pradip Singha | | 9933340074 |
| 110 | Ashanand Singha | Bidhannagar II Gram Panchayar | 8436674132 |
| 111 | Junas Kujur | | 9733479610 |
| 112 | Molai Roy Mondal | | 8116955882 |
| 113 | Chitra Singha | | 9679820174 |
| 114 | Ashok Ekka | | 9679237914 |
| 115 | Sagar Munda | | 9800858821 |
| 116 | Ranjit Manjhi | | 7365840807 |
| 117 | Bikash Ghosh | | 7318648240 |
| 118 | Subhankar Ghosh | | 7001448992 |
| 119 | Suman Sarkar | | 8617423648 |
| 120 | Paritosh Singha | | 8653741936 |
| 121 | Md Tahizul | Jalash Nizamtara Gram Panchayat | 9547587551 |
| 122 | Amar Singha | | 9614209843 |
| 123 | Akalu Roy | | 8597962938 |
| 124 | Ratan Roy | | 7602444622 |
| 125 | Lalit Singha | | 6296308627 |

| | | | |
|-----|----------------|--|------------|
| 126 | Jaydeb Sil | | 9002463977 |
| 127 | SambhuSarkar | | 8343903458 |
| 128 | Jayant Singha | | 7001589137 |
| 129 | Swadesh Singha | | 7602443388 |
| 130 | Ubhoy Singha | | 9002851410 |
| 131 | Saraswati Roy | | 9932405322 |
| 132 | Pappu Rajak | | 9475062171 |
| 133 | Md Zaker Ali | | 9933816797 |
| 134 | Md Jahangir | | 7551077489 |
| 135 | Ratan Mondal | | 8670921899 |

VI KHARIBARI DEVELOPMENT BLOCK

| S/N. | NAME OF THE MESSENGER | GRAM PANCHAYAT | CONTACT NO. |
|------|-----------------------|-----------------------|-------------|
| 1. | Somen Murmu | Binnabari GP | 760237651 |
| 2. | Arjun Singho | | 9064538875 |
| 3. | Shibu Bepari | | 6297237378 |
| 4. | M D Hafiz | | 8001294206 |
| 5. | Budha Ghosh | | 6295551264 |
| 6. | Milan Sarkar | | 9064726957 |
| 7. | Prakash Barman | | 8101085621 |
| 8. | Rabi Sharma | | 8967764282 |
| 9. | Biplab Ganesh | | 8670251238 |
| 10. | Shambhu Das | | 7430097939 |
| 11. | Gopal Singha | | 7076481744 |
| 12. | Santosh Singha | | 7908120850 |
| 13. | Dhananjay Majumdar | | 7407084352 |
| 14. | Mina Barman | Raniganj Parishali GP | 9679202156 |
| 15. | Ranadip Mishra | | 9733080440 |
| 16. | Gobinda Das | | 9547494883 |
| 17. | Sufala Barman | | 8768951940 |
| 18. | Asit Ch. Barman | | 9851458632 |
| 19. | Chhetraj Chhetri | | 7479120196 |
| 20. | Homenath Singha | | 9733103543 |
| 21. | Subodh Adhikari | | 9800417473 |

| | | | | |
|-----|-----------------------|--|-------------|------------|
| 22. | Krishna Barai | | 9851348025 | |
| 23. | Handru Oraon | | 9933186885 | |
| 24. | Nityananda Sarkar | | 9933775341 | |
| 25. | Sandip Mondal | | 8001727181 | |
| 26. | Abinash Mandal | | 7602285598 | |
| 27. | Mithun Palan | | 9851736283 | |
| 28. | Gopal Sarkar | | 9851010660 | |
| 29. | Bhabatosh Mandal | | 9851348027 | |
| 30. | Rahul Singha | | 8116707712 | |
| 31. | Mohan Singha | | 9547150598 | |
| 32. | Raju Singha | | 8670142974 | |
| 33. | Amal Mandal | | 9800850281 | |
| 34. | Dhiraj Singha | | 6296213480 | |
| 35. | Parimal Das | | 9800612735 | |
| 36. | Bapi Das | | 99324299022 | |
| 37. | Girin Sarkar | | 9002956571 | |
| 38. | Binoy Barman | | 7407676274 | |
| 39. | Thakur Tudu | | 9635755188 | |
| 40. | Anadibushan Barman | | 9563619604 | |
| 41. | Ashok Kherwar | | Burjang GP | 7718100683 |
| 42. | Nakul Singha | | | 9382795403 |
| 43. | Dhanraj Tamang | | | 7872987161 |
| 44. | Sanjay Singha | | | 9733070808 |
| 45. | Jayram Mahato | | | 9733211264 |
| 46. | Sujit Murmur | | | 8972551224 |
| 47. | Labakanta Gope | | | 9932481108 |
| 48. | Thapan Kherwar | | | 9733460387 |
| 49. | Sitesh Singha | | | 9609561066 |
| 50. | Junas Oraon | | | 6297639003 |
| 51. | Dinabandu Barman | | | 6295928854 |
| 52. | Asian Oraon | | | 7384435508 |
| 53. | Satish Chandra Singha | | | 7430023251 |
| 54. | Jatin Singha | | | 9733464798 |
| 55. | Haripada Mandal | | | 9851736610 |
| 56. | Nilu Munda | | | 8972802541 |

| | | | |
|----|----------------------|------------------------|------------|
| 57 | Bimal Singha | | 7407025082 |
| 58 | Ramkishor Mishra | | 8016199190 |
| 59 | Sanjay Das | | 7407122013 |
| 60 | Ranjit Roy | | 956337027 |
| 61 | Sanjit Singha | | 9775458021 |
| 62 | Sudhir Jha | | 9933458695 |
| 63 | Hasina Khatun | Kharibari Panishali GP | 9609822423 |
| 64 | Santosh Roy | | 9635652884 |
| 65 | Itu Das | | 7031341500 |
| 66 | Aruna Mandal | | 8373839720 |
| 67 | Kamaesh Singha | | 9002493050 |
| 68 | Parimal Roy | | 7679456717 |
| 69 | Bharati Roy | | 9734040259 |
| 70 | HImadri Kumar Singha | | 9851245860 |
| 71 | Malati Modak | | 8158017227 |
| 72 | Rajendra Debnath | | 8906328763 |
| 73 | Manika Roy Singhna | | 9002752590 |
| 74 | Nibetita Barman | | 9635890188 |
| 75 | Bittu Jaiswal | | 9614552697 |
| 76 | Debilal Singha | | 9932891695 |
| 77 | Dipika Singha | | 9593320059 |
| 78 | MD Halimuddin | | 9851404082 |
| 79 | God Ferdus Xess | | 9635303422 |

VII**MATIGARA DEVELOPMENT BLOCK**

| S/N. | NAME OF THE MESSENGER | SANSAD | GRAM PANCHAYAT | CONTACT NO. |
|------|-----------------------|------------------------|--------------------|-------------|
| 1. | Olen Indwar | 01, Putinbari T.E | PATHARGHATA G.P | 9547520401 |
| 2. | Ratan Sawria | 02, Fulbari Patan T.E | | 9933127696 |
| 3. | Bhagwan Munda | 03, Newchamta T.E East | | 6296684735 |
| 4. | Pinki Lohar | 04, Newchamta T.E West | | 7063785729 |
| 5. | Bandana Oraon | 05, Nischintapur T.E | | 7319414435 |
| 6. | Sukhu Tirkey | 06, Chandmani T.E | | 9832327527 |

| | | | | | |
|-----|------------------------|-----------------------------|-------------|-------------------|-------------|
| 7. | Baneswari Singha | 07, Fulbari Busty | | 9749051675 | |
| 8. | Rina Singha | 08, Khoplashi West | | 9851786851 | |
| 9. | Sabana Khatoon | 09, Khoplashi East | | 9933162111 | |
| 10. | Kasiran Necca | 10, Jhauguri | | 9933073452 | |
| 11. | Manoranjan Roy | 11, Panchkalguri | | 7602973962 | |
| 12. | Sakuntala Barman | 12, Dhukuria | | 9800598351 | |
| 13 | Chhobi Barman | 14, Rajpouri | | 8509184678 | |
| 14 | Shyamal Singha | 15, Jugivita | | 7319142019 | |
| 15 | Anjali Roy | 16, Nemaï | | 8927512075 | |
| 16 | Kismat Oraon | 17, Baniakhari- Lichubagan | | 7602827972 | |
| 17 | Sumitra Barman | 18, Baniakhari- Tripalijote | | 8972456875 | |
| 18 | Shyamal Barman | 19, Guria | | 9800610791 | |
| 19 | Debesh Singha | 20, Baragharia | | 9002842245 | |
| 20 | Basana Barman | 21, Gourcharan | | 9933745418 | |
| 21 | Hemanti Hemrom | I, Sukna T.E. | | CHAMPASARI G.P | 97498-56487 |
| 22 | Rina Oraon (Toppo) | II, Khaprijote Sukna. | | | 87684-88341 |
| 23 | Santosh Mahali | III, Babubasa | | | 97343-19437 |
| 24 | Goma Sharma (Rijal) | IV, Jaduvita | | | 97359-46695 |
| 25 | Shanti (Gurung) Subba | V, Karaibari | | | 89180-25788 |
| 26 | Deepika Lama | VI, Khairjhora | | | 90023-06345 |
| 27 | Reena Oraon (Kerketta) | VII, Kalabari | 75518-43063 | | |
| 28 | Rina Roy | VIII, South Palash | 81019-47499 | | |
| 29 | Sanjit Saiba | IX, Uttar Palash | 70635-32983 | | |
| 30 | Saraswati Goswami | X, Debidanga Kalkut | 83920-64540 | | |
| 31 | Nirmal Singha | XI, Kalkut | 98323-63783 | | |
| 32 | Roshan Mahali | XII, Mohourgoan Fitterline | 74072-52585 | | |
| 33 | Pushpa Nag | XIII, Nichabasa | 85099-12910 | | |
| 34 | Sangita Chick Baraik | XIV, Mohourgoan Tin Line | 98325-32914 | | |
| 35 | Anima Guriya | Xv, Mohourgoan Rubberline | 89271-24821 | | |
| 36 | Boniface Bhengra | Xvi, Janglikota | 86705-88136 | | |

| | | | | |
|----|--------------------------|---|-------------------|-------------|
| 37 | Khadija Khatun | Xvii, Damragram | | 89278-52596 |
| 38 | Pramila Darjee | Xviii, Methibari | | 96410-37874 |
| 39 | Mina Sarkar | Xix, Nayabusty | | 95476-08545 |
| 40 | Purabi Roy | Xx, Samar Nagar North | | 97490-83939 |
| 41 | Bishnu Ghosh | Xxi, Samar Nagar North | | 96415-12818 |
| 42 | Uttam Roy | Xxii, Samar Nagar South | | 98323-55189 |
| 43 | Unnati Sarkar | XXIII, Samar Nagar South | | 98328-29528 |
| 44 | Kumar Chhetri | XXIV, Salbari | | 95634-73877 |
| 45 | Esmel Munda | XXV, Dagapur | | 98324-76717 |
| 46 | Bijay Krishna Dey Biswas | XXVI, Sukantapally | | 62953-30456 |
| 47 | Shefali Singha | 1, Lalsara, Dumriguri, Tarabari, Bataliguri | ATHARAKHAI G.P | 82505 40860 |
| 48 | Sampa Barman | 2, Balason Tarijote Colony | | 80168 39963 |
| 49 | Bijay Krishna Roy | 3, Balason Tarijote Colony | | 98007 83209 |
| 50 | Ratna Barman | 4, Badlavita. Barolachka | | 98328 52232 |
| 51 | Krishna Barman | 5, Sisabari | | 95479 52126 |
| 52 | Santana Roy | 6, Rangia, Chotolachka | | 95935 13251 |
| 53 | Krishna Barman | 7, Tari Balason Colony | | 96792 12957 |
| 54 | Anita Barman | 8, Pramodnagar | | 98323 05510 |
| 55 | Nabin Singha | 9, Ramkrishnajote, Tarijote | | 99326 87815 |
| 56 | Durga Kharka | 10, Ramkrishnajote, Tarijote | | 99325 71222 |
| 57 | Anjali Roy | 11, Nengtichara, Santipur, Chaitannyapur | | 99335 87436 |
| 58 | Bijay Kumar Barman | 12, Jyotirmoy Colony | | 80168 02379 |
| 59 | Golapi Barman (Roy) | 13, Binaynagar | | 99326 37767 |
| 60 | Swapna Neogi | 14, S N Bose Road, NH-31, Satyajit Sarani, Panchayat Road | | 96411 13999 |
| 61 | Arun Kr Ghosh | 15, NBU Gate No. 1 & 2, shivmandir Bazar | | 94762 92760 |
| 62 | Santi Chaudhury | 16, Salkavita, NBU Campus | | 81019 48607 |
| 63 | Abhijit Paul | 17, S P Mukherjee Road, Helapakrijote, E Saradapally | | 98320 55413 |
| 64 | Gaur Ch Das | 18, Netajipally, Phansidewa More, BDO QTR, | | 9832084533 |

| | | | | |
|----|------------------------------|-------------------------------------|--------------|-------------|
| | | Chotomohansingjote (Amarpally) | | |
| 65 | Minu Roy | 19, Leninpur | | 97493 24465 |
| 66 | Asit Nandi | 20, Saratnagar, Shantipur | | 94341 86496 |
| 67 | Surubala Barman (Singha) | 21, Baromohansingjote | | 76790 34113 |
| 68 | Indu Singha (Rai) | 22, Rabindra Sarani | | 95474 70640 |
| 69 | Abhiraj Subba | 23, Bhanunagar, Santi Busty | | 90024 55009 |
| 70 | Sony Lama | 24, Chandborjote, Diglijote | | 97331 66651 |
| 71 | Basanti Singha | 25, Tulakata, Saigram, Kadamtala | | 81017 65566 |
| 72 | Rana Neogi (Now Deceased) | 26, Suryasenpally | | |
| 73 | Tapasi Saha (Sarkar) | 27, Vivekanandapally | | 94349 45655 |
| 74 | Uttam Ghosh | 28, Bidhanpally | | 94344 95078 |
| 75 | Prabhunath Barman | 29, Narayanpally | | 96411 14054 |
| 76 | Samiran Ghosh | 30, Indirapally | | 95475 64455 |
| 77 | Smt. Magdalin Das | Lelin Colony/I | | 96413 91160 |
| 78 | Smt. Manju Mitra | Govt Colony/II | | 97493 73979 |
| 79 | Sri Joydeb Roy | Simultala/III | | 98320 26705 |
| 80 | Sri Biswanath Paul | Paul Para/IV | | 70630 87417 |
| 81 | Smt. Mina Talukdar | Paul Para/V | | 91260 05501 |
| 82 | Md. Haidar Imam | Matigara Bazar/VI | | 98326 64775 |
| 83 | Smt. Suniti Murumu Hasda | Matigara Bazar/VII | | 81720 89155 |
| 84 | Smt. Ranta Chowdhury | Dryfish Market/VIII | MATIGARA G.P | 95935 87276 |
| 85 | Sri Kishore Das | Tumba Beldangi/IX | II | 90028 25697 |
| 86 | Smt. Anima Sanyasi | Tumba Beldangi/X | | 76028 38395 |
| 87 | Smt. Chandrakala Mehera | Sishudandi/XI | | 97491 43405 |
| 88 | Smt. Mamta Singh | Kholaibhaktari/XII | | 98324 54721 |
| 89 | Smt. Dipali Ghosh | Tumbajote/XIII | | 73845 93846 |
| 90 | Sri Chitya Ranjan Roy | Tumbajote/XIV | | 94762 49926 |
| 91 | Smt. Pinki Munda | Matigara Tea Estate/XV | | 75840 18630 |
| 92 | Smt. Ratna Saha | Harekrishna Pally/XVI | | 98320 47878 |

| | | | | |
|-----|---------------------------|---------------------------|-------------|-------------------|
| 93 | Sri Atul Das | Bhangapool/XVII | | 98326 10130 |
| 94 | Smt. Priyanka Biswas | Ramkrishna Para/XVIII | | 98320 40064 |
| 95 | Sri Kartick Das | Parimal Nagar/XIX | | 85092 53760 |
| 96 | Sri Sailen Roy | Rana Nagar/XX | | 85093 15496 |
| 97 | Smt. Renu Biswas Tarafdar | Patiram Lower/XXI | | 96791 41486 |
| 98 | Smt. Sunati Roy | Patiram Lower/XXII | | 76792 34119 |
| 99 | Smt. Namita Barman | Patiram Lower/XXIII | | 83500 36225 |
| 100 | Sri Chaitanya Mandal | Patiram Upper/XXIV | | 84367 33641 |
| 101 | Sri. Lal Bahadur Lama | Patiram Upper/XXV | | 89005 33330 |
| 111 | Smt. Lakshmi Kumari Kami | Mtg1-I/1 , Kalamjote | | MATIGARA I G.P |
| 112 | Smt. Marjina Parvin | Mtg1-II/2 , Kalamjote | 83918-35933 | |
| 113 | - | Mtg1-III/3, Kawakhari | - | |
| 114 | Sri Adip Kumar Halder | Mtg1-IV/4, Kawakhari | 62968-68575 | |
| 115 | Smt. Suntali Gurung | Mtg1-V/5, Kawakhari | 94759-58658 | |
| 116 | Smt. Simi Sarkar | Mtg1-VI/6 , Kawakhali | 96354-23202 | |
| 117 | Sri Jagadish Roy | Mtg1-VII/7 , Kawakhali | 98326-03603 | |
| 118 | Sri Tarun Kumar Mandal | Mtg1-VIII/8 , Kawakhali | 97493-74840 | |
| 119 | Smt. Dulai Barman | Mtg1-IX/9 , Kawakhali | 98518-46117 | |
| 120 | Smt. Rekha Mallick | Mtg1-X/10, Medical Campus | 87688-75399 | |
| 121 | Sri Prasanta Adhikary | Mtg1-XI/11, Thiknikata | 81014-12345 | |
| 122 | Sri Harendra Nath Barman | Mtg1-XII/12, Thiknikata | 98324-33013 | |
| 123 | Sri Sailen Barman | Mtg1-XIII/13, Pelkujote | 98003-19421 | |
| 124 | Sri Harasundar Singha | Mtg1-XIV/14, Pelkujote | 90029-02987 | |

22. EMERGENCIES

In Case Foreign American Tourist Emergencies viz Arrest, death, victims of crime

Contact Numbers

033-39842400 and dial 0 (from India)

0119139842400 (from United States) and dial 0

Website – <https://in.usembassy.gov>

Email- KolkataACS@state.gov

| 23. WEST BENGAL FIRE & EMERGENCY SERVICES | | |
|--|---|-----------------|
| Search & Rescue Operation Gears available at Siliguri FireStation | | |
| Sl. No. | Name | Quantity |
| 1. | Hydraulic cutter | 1 |
| 2. | Hydraulic spreader | 1 |
| 3. | Circular saw heavy duty | 1 |
| 4. | Chain saw normal | 1 |
| 5. | Smoke Exhauster | 1 set |
| 6. | Demolition Vibration hammer | 1 no. |
| 7. | WoodenDoor Barker | 1 |
| 8. | Breathing apparatus Dragger self carrying type | 4 sets |
| 9. | Fire shout (full set) | 2 nos. |
| 10. | Breathing apparatus with outside control cylinder | 1 set |
| 11. | Emergency Aska Light petrol driven heavy duty | 2 sets |
| 12. | Honda Pump (mini) with handle | 02 Nos. |

24. DETAIL LIST OF SHELTER POINTS FOR COVID MANAGEMENT

| SL. NO. | SHELTERS | BLOCKS/SUBDIVISIONS | INMATE CAPACITY |
|--|-----------------------------|---|------------------------|
| 1 | Boro Moniram Pry School | Boro Moniram,GP -Moniram, Naxalbari Block | 15 |
| 2 | BengaiJote Pry School | Bengai Jote, GP - Moniram | 15 |
| 3 | Nand Prasad High School | Bazar Para, GP – Naxalbari Block | 120 |
| 4 | Nand Prasad Girls“ HS | Opp BDO Office, Naxalbari Block | 120 |
| 5 | Sebdella Pry School | Sebdella Jote, GP -Hatighisha, Naxalbari Block | 40 |
| 6 | Maha Singh Pry School | Maha Singh, GP - Hatighisha | 6 |
| 7 | Kedar Nath Pry School | Gadadhar Pally, GP -Upper Bagdogra, Naxalbari Block | 20 |
| 8 | Bagdogra Balika Vidyalaya | Sukanta Nagar, GP -Upper Bagdogra, Naxalbari Block | 100 |
| 9 | ChittaRanjan High School | Sukanta Pally, GP - Lower Bagdogra, Naxalbari Block | 150 |
| 10 | Baunivita Pry School | Baunivita, GP-Lower Bagdogra, Naxalbari Block | 15 |
| 11 | Gossainpur GSFP School | Gossainpur, GP – Gossainpur, Naxalbari Block | 10 |
| 12 | Siavita Pry School | Siavita, GP - Gossainpur, Naxalbari Block | 10 |
| 13 | Babu Jagjivan Ram Yuva Awas | Satbhaiya, GP- Naxalbari Block | 35 |
| TOTAL INMATES THAT CAN BE HOUSED IN 13 NOS. OF SHELTER POINTS INNAXALBARI BLOCK | | | 656 |
| 14 | Tarbandha High School | Village & P.o Tarbandha, Phansidewa Block | 120 |

| | | | |
|---|--|--|-------------|
| 15 | Rangapani Primary School | Vill & PO Lusipakuri, Phansidewa Block | 20 |
| 16 | Rabvita Pry. School | Village-Rabvita, PO Lusipakuri, Phansidewa Block | 15 |
| 17 | Rangapani Kalaram High School | Ranidanga (Kalaram), PO:-Ranidanga, Phansidewa Block | 140 |
| 18 | Phansidewa High School (H.S.) | Village & P.O. Phansidewa Block, | 150 |
| 19 | Chathat High School (H.S.) | Village & P.O. Chathat Bazar, Phansidewa Block | 150 |
| 20 | Ambari High School (H.S.) | Village-Mailani, P.O .-Kamalabagan, Phansidewa Block | 120 |
| 21 | Dubanuchi Pry School | Village-Dubanuchi, P.O. Kamalabagan, Phansidewa Block | 15 |
| 22 | Muraliganj High School (H.S.) | Village Muraliganj, P.O. Chitalghata, Dist-Darjeeling | 160 |
| 23 | Santosini Vidyachakra High School (H.S.) | Village & P.O. Bidhannagar, Phansidewa Block | 100 |
| 24 | Kurban Ali High School(H.S.) | Village-Kurban Ali, P.O. Bidhannagar, Phansidewa Block | 125 |
| 25 | Kumartuli Pry School | Village & P.O. Madati, Phansidewa Block | 20 |
| TOTAL INMATES THAT CAN BE HOUSED IN 12 NOS. OF SHELTER POINTS IN PHASIDEWA BLOCK | | | 1135 |
| 26 | Engineering College, Takdah G.P | Rangli Rangliot Block | 50 |
| 27 | Griffiths High School, Takdah G.P | Rangli Rangliot Block | 50 |
| 28 | Geille Bhangyang, Community Hall, Rangli G.P | Rangli Rangliot Block | 30 |
| 29 | Ward No 2 Jinglam , Community Hall, Rangli G.P | Rangli Rangliot Block | 30 |
| 30 | Gurung Gaon, Teesta Valley, Community Hall, Rangli G.P | Rangli Rangliot Block | 30 |
| 31 | Lower Kamjet, Community Hall, Rangli G.P | Rangli Rangliot Block | 10 |
| 32 | D.P Side, Community Hall, Rangli G.P | Rangli Rangliot Block | 10 |
| 33 | Bara Mangwa, Community Hall, Takling I G.P | Rangli Rangliot Block | 50 |
| 34 | Chotta Mangwa, Takling I G.P | Rangli Rangliot Block | 50 |
| 35 | Bara Mangwa, Takling I G.P | Rangli Rangliot Block | 15 |
| 36 | Chotta Mangwa, Takling I G.P | Rangli Rangliot Block | 10 |
| 37 | Takling II Primary School, Takling I G.P | Rangli Rangliot Block | 10 |
| 38 | Daragaon Soreng, Community Hall, Takling I | Rangli Rangliot Block | 25 |
| 39 | Kolbong, Community Hall, Takling I G.P | Rangli Rangliot Block | 30 |
| 40 | Rambi Bich Kaman, Community Hall, Reshep G.P | Rangli Rangliot Block | 20 |
| 41 | Saraswati High School, Reshep G.P | Rangli Rangliot Block | 50 |
| 42 | Rongchong Community Hall, Rongchong G.P | Rangli Rangliot Block | 20 |
| 43 | Sarda High Schoo, Rongchong G.P | Rangli Rangliot Block | 15 |
| 44 | Lohapul Community Hall, Rongchong G.P | Rangli Rangliot Block | 20 |
| 45 | Labdah Busty, Community Hall, Labdah G.P | Rangli Rangliot Block | 20 |
| 46 | Lower Labdah, Lapdah G.P | Rangli Rangliot Block | 20 |
| 47 | 42 dhura, Lapdah G.P | Rangli Rangliot Block | 10 |
| 48 | Agam Singh Giri School, Lapdah G.P | Rangli Rangliot Block | 10 |

| | | | |
|---|---|-----------------------|------------|
| 49 | Sikari Dhura, Community Hall, Singritam G.P | Rangli Rangliot Block | 30 |
| 50 | Minority Hall 8 No, Community Hall, Singritam G.P | Rangli Rangliot Block | 50 |
| 51 | Primary HC, Health Center, Singritam G.P | Rangli Rangliot Block | 10 |
| 52 | High School, Singritam G.P | Rangli Rangliot Block | 28 |
| 53 | Bhalu khop, Singritam G.P | Rangli Rangliot Block | 10 |
| 54 | Ghattay, Lower Dabai Pani, Community hall, Maneydara G.P | Rangli Rangliot Block | 20 |
| 55 | Upper Maneydara Community Hall, Maneydara G.P | Rangli Rangliot Block | 30 |
| 56 | Takdah TG, School Dhura, Maneydara G.P | Rangli Rangliot Block | 10 |
| 57 | Samaj Ghar, 12 Golia, Maneydara G.P | Rangli Rangliot Block | 10 |
| 58 | Maneydara, Maneydara G.P | Rangli Rangliot Block | 15 |
| 59 | Lamahatta High School, Lamahatta G.P | Rangli Rangliot Block | 30 |
| 60 | Ward No 14, Lamahatta G.P | Rangli Rangliot Block | 30 |
| 61 | Ward No 15, Lamahatta G.P | Rangli Rangliot Block | 10 |
| 62 | Dambar Singh Dhura Namring, Community Hall, Pubong Rampuria G.P | Rangli Rangliot Block | 30 |
| 63 | Namring 14 No, Community Hall, Pubong Rampuria G.P | Rangli Rangliot Block | 20 |
| 64 | Basdhura Pumong TG, Community Hall, Pubong Rampuria G.P | Rangli Rangliot Block | 20 |
| 65 | Rampurua Forest Village, Community Hall, Pubong Rampuria G.P | Rangli Rangliot Block | 10 |
| 66 | Pubong Busty, Community Hall, Pubong Rampuria G.P | Rangli Rangliot Block | 10 |
| TOTAL INMATES THAT CAN BE HOUSED IN 42 NOS. OF SHELTER POINTS IN RANGLI RANGLIOT BLOCK | | | 958 |
| 67 | Holy Cross Girls School. | Sukhi Pokhari Block | 50 |
| 68 | Sonada H.School | Sukhi Pokhari Block | 30 |
| 69 | Naya Busty Community Hall | Sukhi Pokhari Block | 25 |
| 70 | Prashanti Gram community Hall | Sukhi Pokhari Block | 15 |
| 71 | Degree College Sonada | Sukhi Pokhari Block | 100 |
| 72 | Himalayan Bani Vidhya Mandir | Sukhi Pokhari Block | 8 |
| 73 | Sisu Bikash Primary school Milling | Sukhi Pokhari Block | 8 |
| 74 | Central School For Tibetan | Sukhi Pokhari Block | 40 |
| 75 | Scot Mission Jr. Basic School | Sukhi Pokhari Block | 10 |
| 76 | Sarvajanic Pry School | Sukhi Pokhari Block | 10 |
| 77 | Chandramandhura Pry School | Sukhi Pokhari Block | 10 |
| 78 | Upper Cedar Pry School | Sukhi Pokhari Block | 10 |
| 79 | Cedars High School | Sukhi Pokhari Block | 10 |
| 80 | Santirani High School | Sukhi Pokhari Block | 25 |
| 81 | Munda Kothi Pry School | Sukhi Pokhari Block | 10 |
| 82 | Munda Kothi High School | Sukhi Pokhari Block | 15 |
| 83 | Munda Bansghari Pry School | Sukhi Pokhari Block | 10 |
| 84 | Rajahatta Pry School | Sukhi Pokhari Block | 8 |
| 85 | Raghubr Busty Pry School | Sukhi Pokhari Block | 10 |

| | | | |
|------------|---|---------------------|-----|
| 86 | Kalu Busty SSk School | Sukhi Pokhari Block | 10 |
| 87 | Busty Gaon primary school | Sukhi Pokhari Block | 10 |
| 88 | Sunwar Busty primary School | Sukhi Pokhari Block | 8 |
| 89 | Margrates Hope High school | Sukhi Pokhari Block | 25 |
| 90 | Arubotay Pry School | Sukhi Pokhari Block | 8 |
| 91 | Banshghari Namsu Pry School | Sukhi Pokhari Block | 8 |
| 92 | Lilawati Primary school | Sukhi Pokhari Block | 8 |
| 93 | Nehure Balasun Pry School | Sukhi Pokhari Block | 8 |
| | Ghoom Girl's HS School | Sukhi Pokhari Block | 100 |
| 94 | | | |
| 95 | Ghoom Bhanjyang Community Hall | Sukhi Pokhari Block | 20 |
| 96 | Ghoom Bhanjyang Primary school | Sukhi Pokhari Block | 10 |
| 97 | Minju Primary School | Sukhi Pokhari Block | 10 |
| 98 | Bhalukhop Primary school | Sukhi Pokhari Block | 10 |
| 99 | Minju SSK | Sukhi Pokhari Block | 10 |
| 100 | Pussimbing high school | Sukhi Pokhari Block | 30 |
| 101 | Kothidhura Pry School Pussimbing | Sukhi Pokhari Block | 10 |
| 102 | Saila dhura Pry School, Lingia | Sukhi Pokhari Block | 10 |
| 103 | Bhanu Pry School, Lingia | Sukhi Pokhari Block | 10 |
| 104 | Tamsang Busty Pry. School | Sukhi Pokhari Block | 10 |
| 105 | Marybong TE. Pry. School | Sukhi Pokhari Block | 10 |
| 106 | Mary bong High School | Sukhi Pokhari Block | 12 |
| 107 | Salu Pry. School | Sukhi Pokhari Block | 10 |
| 108 | Pembong Division Pry.School | Sukhi Pokhari Block | 10 |
| 109 | Pembong High School | Sukhi Pokhari Block | 25 |
| 110 | Makhal Community Hall , Tumsong T.E | Sukhi Pokhari Block | 10 |
| 111 | Tamsang T E Pry school | Sukhi Pokhari Block | 10 |
| 112 | Lorongdhura Community Hall | Sukhi Pokhari Block | 15 |
| 113 | Mim TE Pry. School | Sukhi Pokhari Block | 10 |
| 114 | Thapadhura Pry. School | Sukhi Pokhari Block | 10 |
| 115 | Permaguri Jr Basic school | Sukhi Pokhari Block | 10 |
| 116 | Mim Busty S S K Center | Sukhi Pokhari Block | 10 |
| 117 | Ranadara Pry. School | Sukhi Pokhari Block | 10 |
| 118 | Balasan Bhanjyang forest Village Pry school | Sukhi Pokhari Block | 10 |
| 119 | Chettri Gaon Primary School | Sukhi Pokhari Block | 10 |
| 120 | Alubari Primary school | Sukhi Pokhari Block | 10 |
| 121 | Poobong T.E. Primary School | Sukhi Pokhari Block | 10 |
| 122 | Plungdung Jr High School | Sukhi Pokhari Block | 10 |
| 123 | Lepcha Gaon Pry School | Sukhi Pokhari Block | 10 |
| 124 | Balasan Pry School | Sukhi Pokhari Block | 10 |
| 125 | Navin Pry. School | Sukhi Pokhari Block | 10 |
| 126 | Sukhia Pokhri H.S. School | Sukhi Pokhari Block | 50 |
| 127 | Yuwak Sangh Pry.School | Sukhi Pokhari Block | 10 |
| 128 | Yuwak sangh Community Hall | Sukhi Pokhari Block | 20 |
| 129 | Sukhiapokhri,Girls Pry School | Sukhi Pokhari Block | 10 |
| 130 | R C Mission Jr Basic School | Sukhi Pokhari Block | 10 |
| 131 | Maneybhanjyang high school | Sukhi Pokhari Block | 30 |
| 132 | Khopidara Forest Community Hall | Sukhi Pokhari Block | 5 |
| 133 | Group forest Community Hall | Sukhi Pokhari Block | 6 |
| 134 | Simana Jr. Basic School | Sukhi Pokhari Block | 10 |
| 135 | Rangbhang Tarsingdara Pry School | Sukhi Pokhari Block | 10 |
| 136 | Mazuwa primary School | Sukhi Pokhari Block | 10 |
| 137 | Dewkota Primary school | Sukhi Pokhari Block | 10 |
| 138 | Rangbhang Tiffin dara Jr Basic School | Sukhi Pokhari Block | 10 |
| 139 | Seyok T.E Pry. School | Sukhi Pokhari Block | 10 |
| 140 | Bhasmay Seyok TE Gorkha Pry. School | Sukhi Pokhari Block | 10 |
| 141 | Pandhuraray Community Hall | Sukhi Pokhari Block | 20 |

| | | | |
|---|--|---------------------|-------------------------|
| 142 | Gopaldhara Pry. School. | Sukhi Pokhari Block | 10 |
| 143 | Chamong T E Pry School | Sukhi Pokhari Block | 10 |
| 144 | Goath gaon Pry school | Sukhi Pokhari Block | 10 |
| 145 | Pokhriabong Busty Pry. School. | Sukhi Pokhari Block | 10 |
| 146 | Selimbong TE Pry. School | Sukhi Pokhari Block | 10 |
| 147 | Pokhriabong Bazar community Hall | Sukhi Pokhari Block | 30 |
| 148 | Turzum TE Pry. School | Sukhi Pokhari Block | 10 |
| 149 | Sumripani T E Primary school | Sukhi Pokhari Block | 10 |
| 150 | Arabinda Pry School | Sukhi Pokhari Block | 10 |
| 151 | Raniban Pry. School Sangma | Sukhi Pokhari Block | 10 |
| 152 | Avongrove TE Pry. School | Sukhi Pokhari Block | 10 |
| 153 | Ratnamaya Jr High School | Sukhi Pokhari Block | 15 |
| 154 | Daragoan Saligram Pry. School | Sukhi Pokhari Block | 10 |
| 155 | Indira Ojha High School | Sukhi Pokhari Block | 25 |
| 156 | Beech Gaon SSK | Sukhi Pokhari Block | 10 |
| 157 | Magarjung Bhasmay Pry School | Sukhi Pokhari Block | 10 |
| 158 | Magarjung Shankhaman Gaon SSK | Sukhi Pokhari Block | 10 |
| 159 | Dhajia TE Raniban SSK | Sukhi Pokhari Block | 10 |
| 160 | Nagri Farm TE Pry. School | Sukhi Pokhari Block | 10 |
| 161 | Maneydara Pry School | Sukhi Pokhari Block | 10 |
| 162 | Dhajia Busty MSK | Sukhi Pokhari Block | 10 |
| 163 | Dhajia T E No 9 Pry School | Sukhi Pokhari Block | 10 |
| 164 | Rangaroong TE Pry. School | Sukhi Pokhari Block | 10 |
| 165 | Community hall Tankey Forest busty | Sukhi Pokhari Block | 6 |
| 166 | Rungbull Jr. Basic School | Sukhi Pokhari Block | 10 |
| 167 | Rungbull Gorkha Busty Pry. School | Sukhi Pokhari Block | 10 |
| 168 | Rungbull Jr. High School | Sukhi Pokhari Block | 20 |
| 169 | 460 PUL Rungbull Community Hall | Sukhi Pokhari Block | 40 |
| 170 | Bangladara Community Hall | Sukhi Pokhari Block | 40 |
| 171 | Swarasati Pry. School Dhooteriah | Sukhi Pokhari Block | 10 |
| 172 | Community Hall Milling T.E Dhooteriah | Sukhi Pokhari Block | 20 |
| 173 | Dhooteriah TE Pry. School | Sukhi Pokhari Block | 10 |
| 174 | Lower Kallej Valley Pry. School | Sukhi Pokhari Block | 10 |
| 175 | Bal Bidhya Mandir Pry school | Sukhi Pokhari Block | 10 |
| 176 | Upper Toongsoong Primary School | Sukhi Pokhari Block | 10 |
| 177 | Lower Toongsoong Pry. School | Sukhi Pokhari Block | 10 |
| 178 | Balason Dooteriah Pry. School | Sukhi Pokhari Block | 10 |
| TOTAL INMATES THAT CAN BE HOUSED IN 112 NOS. OF SHELTER POINTS IN SUKHIA POKHARI BLOCK | | | 1668 |
| 179 | DR. CHANG'S SUPER SPECIALITY HOSPITAL, Himachal vihar (COVID Hospital) | Matigara Block | 22, 6 Bed, 10 Dormitory |
| 180 | KRISHAK BAZAR , Salbari | Matigara Block | 40 |
| 181 | Sri Nara Singha Vidyapith | Matigara Block | 140 approx |
| 182 | Atharakhai Balika Bidyalaya | Matigara Block | 180 approx |
| 183 | Kadamtala High School | Matigara Block | 150 approx |
| 184 | Matigara Balika Bidyala | Matigara Block | 200 approx |
| 185 | Harasundar High school | Matigara Block | 180 approx |
| 186 | Patharghata High School | Matigara Block | 175 approx |
| 187 | ILA Pal Chowdhury Tribal Hindi School | Matigara Block | 200 approx |
| 188 | Amiyo Pal chowdhury H.S. | Matigara Block | 200 approx |
| 189 | Parama Nanda Nepali H.S. | Matigara Block | 160 approx |

| | | | |
|--|--|----------------|-------------|
| 190 | Salbari H.S. | Matigara Block | 220 approx |
| 191 | Khopalashi Hindi High School | Matigara Block | 150 approx |
| 192 | B.P.H.C., Matigara | Matigara Block | 20 |
| TOTAL INMATES THAT CAN BE HOUSED IN 14 NOS. OF SHELTER POINTS IN MATIGARA BLOCK | | | 2015 |
| 193 | Lohagarh Community Hall/Lohagarh Pry School/Lohagarh MSK | Mirik Block | 20 |
| 194 | Chenga Youth Club (ranghamohan)/ Chenga Junior High School, | Mirik Block | 15 |
| 195 | Panigatta High School/Bagan Pry School | Mirik Block | 30/15 |
| 196 | Agam Singh Pry School. | Mirik Block | 15 |
| 197 | Community Hall | Mirik Block | 20 |
| 198 | Nirpania J High School. | Mirik Block | 20 |
| 199 | Lepcha Night School | Mirik Block | 15 |
| 200 | Duptin PHC / Community Hall | Mirik Block | 15/20 |
| 201 | Lepchadara- Deosaydara Pry School | Mirik Block | 15 |
| 202 | Daradhura Pry.School & Lower Marma Primary School. | Mirik Block | 15/15 |
| 203 | Namsu SSK | Mirik Block | 15 |
| 204 | Kothidhura community Hall | Mirik Block | 20 |
| 205 | Murmah Pry.School & Arohan Cluster. | Mirik Block | 15 |
| 206 | Community Hall | Mirik Block | 30 |
| 207 | Community Hall | Mirik Block | 30 |
| 208 | Dhajeytar Pry. School | Mirik Block | 15 |
| 209 | 8 th Mile community Hall. | Mirik Block | 20 |
| 210 | Community Hall | Mirik Block | 30 |
| 211 | SSK Bhawan | Mirik Block | 15 |
| 212 | Bisch GoanCommunity Hall | Mirik Block | 20 |
| 213 | MSK Naya Schooldara. | Mirik Block | 20 |
| 214 | Community Hall | Mirik Block | 30 |
| 215 | Sarda Pry. School. | Mirik Block | 15 |
| 216 | Nigaly Pry School. | Mirik Block | 15 |
| 217 | Community Hall | Mirik Block | 30 |
| 218 | Community Hall | Mirik Block | 30 |
| 219 | Pry School | Mirik Block | 15 |
| 220 | Community Hall | Mirik Block | 30 |
| 221 | Siring Gaon Commuity Hall | Mirik Block | 20 |
| 222 | Community Hall | Mirik Block | 30 |
| 223 | Tribal Pry School. | Mirik Block | 15 |
| 224 | G.P office Hall. | Mirik Block | 15 |
| 225 | Bahadur Community Hall. | Mirik Block | 20 |
| 226 | Nandulal Community Hall. | Mirik Block | 20 |
| 227 | SSK. | Mirik Block | 20 |
| 228 | Jamansingh Community Hall | Mirik Block | 20 |
| 229 | Chimal Club. | Mirik Block | 15 |
| 230 | Himali Club | Mirik Block | 15 |
| 231 | Ashalachi Pry School. | Mirik Block | 15 |
| 232 | Community Hall | Mirik Block | 20 |
| 233 | T.E office | Mirik Block | 15 |
| 234 | Primary School | Mirik Block | 15 |

| | | | |
|--|--------------------------------------|-------------|-------------|
| 235 | T.E Office | Mirik Block | 15 |
| 236 | Community Hall | Mirik Block | 20 |
| 237 | Community Hall | Mirik Block | 20 |
| 238 | Community Hall, T.E hospital | Mirik Block | 20 |
| 239 | Ghayabari Pry School | Mirik Block | 15 |
| 240 | Samaj Ghar | Mirik Block | 15 |
| 241 | Lower milikhyung Pry School. | Mirik Block | 15 |
| 242 | Upper Milikthung Pry School. | Mirik Block | 15 |
| 243 | Noldara Pry School. | Mirik Block | 15 |
| 244 | Gumawnetar Community Hall | Mirik Block | 20 |
| 245 | Bhai Samaj Ghar | Mirik Block | 15 |
| 246 | Manju Community Hall | Mirik Block | 20 |
| 247 | Community Hall | Mirik Block | 20 |
| 248 | Community Hall | Mirik Block | 20 |
| 249 | Community Hall | Mirik Block | 20 |
| 250 | Community Hall | Mirik Block | 20 |
| 251 | Singhbuli Pry. School. | Mirik Block | 15 |
| 252 | Community Hall | Mirik Block | 20 |
| 253 | Mallabasy SSK | Mirik Block | 15 |
| 254 | Kataria Pry School | Mirik Block | 15 |
| 255 | Potong High School | Mirik Block | 30 |
| 256 | Potong Pry. School ,/Deokota Library | Mirik Block | 15/15 |
| 257 | Samaj Bhawan | Mirik Block | 15 |
| TOTAL INMATES THAT CAN BE HOUSED IN 65 NOS. OF SHELTER POINTS MIRIK BLOCK | | | 1315 |

| | | | |
|-----|---------------------------------|------------------------|----------|
| 257 | Daragaon High School | Pulbazaar Block | 8 |
| 258 | Sammenden F.V.Pry. School | Pulbazaar Block | 5 |
| 259 | Sirikhola Jr. Basic School | Pulbazaar Block | 5 |
| 260 | Rammam F.V.Pry. School | Pulbazaar Block | 4 |
| 261 | Bichgaon Pry. School | Pulbazaar Block | 4 |
| 262 | Gurdum F.V.Pry. School | Pulbazaar Block | 4 |
| 263 | Sepi Pry. School | Pulbazaar Block | 5 |
| 264 | Rajabhir Pry. School | Pulbazaar Block | 5 |
| 265 | Kalyan Forest Village SSK | Pulbazaar Block | 2 |
| 266 | Daragaon Bhanjang SSK | Pulbazaar Block | 4 |
| 267 | Rajavir SSK | Pulbazaar Block | 3 |
| 268 | Rimbick Higher Secondary School | Pulbazaar Block | 11 |
| 269 | Rimbick Jr. Basic School | Pulbazaar Block | 6 |
| 270 | Girmi Jr. Basic School | Pulbazaar Block | 6 |
| 271 | Manedara Tribal Pry. School | Pulbazaar Block | 6 |
| 272 | Tubungaon Tribal Pry. School | Pulbazaar Block | 5 |
| 273 | Chirubotay Gumbagaon SSK | Pulbazaar Block | 2 |
| 274 | Gairigaon Maneydara SSK | Pulbazaar Block | 3 |
| 275 | Lampatigaon SSK | Pulbazaar Block | 3 |
| 276 | Chamugaon SSK | Pulbazaar Block | 2 |
| 277 | Lodhoma High School | Pulbazaar Block | 10 |
| 278 | Bhanu High School | Pulbazaar Block | 12 |
| 279 | Namla Pry. School | Pulbazaar Block | 5 |

| | | | |
|-----|-----------------------------------|-----------------|----|
| 280 | Lodhoma Jr. Basic School | Pulbazaar Block | 5 |
| 281 | Bidhya Jyoti Pry. School | Pulbazaar Block | 5 |
| 282 | Lingsaybong Pry. School | Pulbazaar Block | 4 |
| 283 | Up-Lingsaybong Pry. School | Pulbazaar Block | 4 |
| 284 | Fattingtar Pry. School | Pulbazaar Block | 4 |
| 285 | Namla MSK | Pulbazaar Block | 2 |
| 286 | Gairigaon Pry. School | Pulbazaar Block | 5 |
| 287 | Sayangbo Pry. School | Pulbazaar Block | 5 |
| 288 | Phedikhola Pry. School | Pulbazaar Block | 6 |
| 289 | Dilpa Pry. School | Pulbazaar Block | 6 |
| 290 | Dhotray F.V.Pry. School | Pulbazaar Block | 6 |
| 291 | Barahatta Pry. School | Pulbazaar Block | 5 |
| 292 | Chottahatta Pry. School | Pulbazaar Block | 4 |
| 293 | Barahatta SSK | Pulbazaar Block | 2 |
| 294 | Chotahatta SSK | Pulbazaar Block | 4 |
| 295 | Phenchetar SSK | Pulbazaar Block | 3 |
| 296 | Barahatta MSK | Pulbazaar Block | 3 |
| 297 | Upper Ramitay MSK | Pulbazaar Block | 4 |
| 298 | Batasia Pry. School | Pulbazaar Block | 4 |
| 299 | Mazigaon Pry. School | Pulbazaar Block | 4 |
| 300 | Kankeybong Jr. Basic School | Pulbazaar Block | 5 |
| 301 | Himalayan Pry. School | Pulbazaar Block | 5 |
| 302 | Gandhi Memorial Pry. School | Pulbazaar Block | 6 |
| 303 | Ganjamoti Pry. School | Pulbazaar Block | 6 |
| 304 | Sabodaya Pry. School | Pulbazaar Block | 6 |
| 305 | Jhepi Pry. School | Pulbazaar Block | 5 |
| 306 | Bhanu Pry. School | Pulbazaar Block | 5 |
| 307 | Sribotay Pry. School | Pulbazaar Block | 5 |
| 308 | Rawaligaon/Ramitay SSK | Pulbazaar Block | 2 |
| 309 | Middle Ramitay SSK | Pulbazaar Block | 3 |
| 310 | Upper Sumbuck SSK | Pulbazaar Block | 3 |
| 311 | Bhawangaon (Lr. Sumbuck)SSK | Pulbazaar Block | 2 |
| 312 | Tumfuwa Batasay SSK | Pulbazaar Block | 4 |
| 313 | Kankaybong - I SSK | Pulbazaar Block | 3 |
| 314 | Raigaon/Sarmangaon SSK | Pulbazaar Block | 2 |
| 315 | Kankaybong - I MSK | Pulbazaar Block | 2 |
| 316 | Degree College, Bijanbari | Pulbazaar Block | 40 |
| 317 | Raja Ram MohanRoy Jr.H.School | Pulbazaar Block | 14 |
| 318 | Vidyasagar H.S. School | Pulbazaar Block | 11 |
| 319 | Vidyasagar Unit I | Pulbazaar Block | 5 |
| 320 | Pul-Jr.Basic School | Pulbazaar Block | 4 |
| 321 | Chainpuray Pry.School | Pulbazaar Block | 4 |
| 322 | Vidyasagar Unit II | Pulbazaar Block | 4 |
| 323 | Pul.Kanya Pathsala | Pulbazaar Block | 5 |
| 324 | Pulbazar SSK | Pulbazaar Block | 3 |
| 325 | Lr.Chongtong Jr. High School | Pulbazaar Block | 15 |
| 326 | Chongtong Higher Secondary School | Pulbazaar Block | 15 |
| 327 | Lr.Chongtong Pry.School | Pulbazaar Block | 5 |
| 328 | Chongtong T.E. Pry.School | Pulbazaar Block | 6 |
| 329 | Up.Lizahill Pry.School | Pulbazaar Block | 5 |

| | | | |
|-----|---------------------------|-----------------|----|
| 330 | Lizahill T.E. Pry.School | Pulbazaar Block | 5 |
| 331 | Chongtong 86 Pry.School | Pulbazaar Block | 5 |
| 332 | Baratar SSK | Pulbazaar Block | 2 |
| 333 | Sirisay SSK | Pulbazaar Block | 3 |
| 334 | Nalidara SSK | Pulbazaar Block | 2 |
| 335 | 18,Golai Gaon SSK | Pulbazaar Block | 4 |
| 336 | Lalman Dhura SSK | Pulbazaar Block | 3 |
| 337 | Chandrapal Dhura SSK | Pulbazaar Block | 2 |
| 338 | Dilbir Dhura SSK | Pulbazaar Block | 2 |
| 339 | Deokota Sallabari SSK | Pulbazaar Block | 4 |
| 340 | Upper Sallabari SSK | Pulbazaar Block | 3 |
| 341 | Lizahill No.3 SSK | Pulbazaar Block | 2 |
| 342 | Lizahill No.3 MSK | Pulbazaar Block | 3 |
| 343 | Goke Jr. High School | Pulbazaar Block | 8 |
| 344 | Lr.Takbia Pry.School | Pulbazaar Block | 4 |
| 345 | Goke Jr. Basic School | Pulbazaar Block | 4 |
| 346 | Kolbong Jr. Basic School | Pulbazaar Block | 4 |
| 347 | Up.Takbia Pry.School | Pulbazaar Block | 5 |
| 348 | Malatang Pry.School | Pulbazaar Block | 5 |
| 349 | Susari Pry.School | Pulbazaar Block | 6 |
| 350 | Karmatar Pry. School | Pulbazaar Block | 6 |
| 351 | Lower Rangdu SSK | Pulbazaar Block | 4 |
| 352 | Upper Takbia SSK | Pulbazaar Block | 3 |
| 353 | Upper Goke SSK | Pulbazaar Block | 2 |
| 354 | Lower Goke SSK | Pulbazaar Block | 3 |
| 355 | Kamzer SSK | Pulbazaar Block | 2 |
| 356 | Garbetar SSK | Pulbazaar Block | 4 |
| 357 | Kerabari SSK | Pulbazaar Block | 3 |
| 358 | Karmatar MSK | Pulbazaar Block | 2 |
| 359 | Sazbotay Pry.School | Pulbazaar Block | 6 |
| 360 | Lr.Nezi Pry.School | Pulbazaar Block | 5 |
| 361 | Padeng Pry.School | Pulbazaar Block | 4 |
| 362 | Up. Nezi Pry. School | Pulbazaar Block | 4 |
| 363 | Murmidang Pry. School | Pulbazaar Block | 4 |
| 364 | Nezi SSK | Pulbazaar Block | 2 |
| 365 | Middle Nezi SSK | Pulbazaar Block | 2 |
| 366 | Kolbong SSK | Pulbazaar Block | 4 |
| 367 | Lower Nezi MSK | Pulbazaar Block | 2 |
| 368 | Kainjalay Jr.H.School | Pulbazaar Block | 16 |
| 369 | Up.Lingten Pry. School | Pulbazaar Block | 5 |
| 370 | Kainjalay Jr.Basic School | Pulbazaar Block | 5 |
| 371 | Lingten Pry.School | Pulbazaar Block | 6 |
| 372 | Thapagaon Pry.School | Pulbazaar Block | 6 |
| 373 | Sirisay Pry. School | Pulbazaar Block | 6 |
| 374 | Nehru Memo.Pry.School | Pulbazaar Block | 5 |
| 375 | Lower Sirisay SSK | Pulbazaar Block | 2 |
| 376 | Upper Sirisay SSK | Pulbazaar Block | 4 |
| 377 | Kainjalia SSK | Pulbazaar Block | 3 |
| 378 | Upper Bararay SSK | Pulbazaar Block | 2 |
| 379 | Upper Lingten SSK | Pulbazaar Block | 3 |

| | | | |
|-----|---------------------------------|-----------------|----|
| 380 | Lower Sirisay MSK | Pulbazaar Block | 4 |
| 381 | Dangia Pry.School | Pulbazaar Block | 5 |
| 382 | Thumkey Pry. School | Pulbazaar Block | 5 |
| 383 | Aroobotay SSK | Pulbazaar Block | 2 |
| 384 | Langurdang SSK | Pulbazaar Block | 4 |
| 385 | Dhargaon/Langurdang SSK | Pulbazaar Block | 3 |
| 386 | Dangia/Syangdentar SSK | Pulbazaar Block | 2 |
| 387 | Dhargaon/Thapagaon SSK | Pulbazaar Block | 3 |
| 388 | Middle Batasia SSK | Pulbazaar Block | 3 |
| 389 | Vidhyavani/Batasay MSK | Pulbazaar Block | 3 |
| 390 | Agamsingh Giri Memo.High School | Pulbazaar Block | 8 |
| 391 | Tumbayok Pry.School | Pulbazaar Block | 5 |
| 392 | Ananden Pry.School | Pulbazaar Block | 4 |
| 393 | Bihibaray Pry.School | Pulbazaar Block | 4 |
| 394 | Lungchakro Pry. School | Pulbazaar Block | 4 |
| 395 | Up.Samalbong Pry.School | Pulbazaar Block | 5 |
| 396 | Middle Samalbong Pry.School | Pulbazaar Block | 5 |
| 397 | Suntalay Pry. School | Pulbazaar Block | 6 |
| 398 | Kizom Jr.Basic School | Pulbazaar Block | 5 |
| 399 | Parbong SSK | Pulbazaar Block | 2 |
| 400 | Suntalay SSK | Pulbazaar Block | 4 |
| 401 | Bhirgaon SSK | Pulbazaar Block | 3 |
| 402 | Lower Kizom SSK | Pulbazaar Block | 2 |
| 403 | Upper Kizom SSK | Pulbazaar Block | 2 |
| 404 | Ananden SSK | Pulbazaar Block | 4 |
| 405 | Gairigaon SSK | Pulbazaar Block | 3 |
| 406 | Surmangaon SSK | Pulbazaar Block | 2 |
| 407 | Lower Nore SSK | Pulbazaar Block | 3 |
| 408 | Upper Lungchakro SSK | Pulbazaar Block | 3 |
| 409 | Blowngaon SSK | Pulbazaar Block | 2 |
| 410 | Tumbayak MSK | Pulbazaar Block | 2 |
| 411 | Bihibaray MSK | Pulbazaar Block | 2 |
| 412 | Upper Samalbong MSK | Pulbazaar Block | 2 |
| 413 | Suntalay/Purbong MSK | Pulbazaar Block | 3 |
| 414 | Relling High School | Pulbazaar Block | 12 |
| 415 | Lr.Relling Pry. School | Pulbazaar Block | 5 |
| 416 | Relling Jr.Basic School | Pulbazaar Block | 5 |
| 417 | Up.Sherpagaon Pry. School | Pulbazaar Block | 4 |
| 418 | Lr.Samsu Pry.School | Pulbazaar Block | 4 |
| 419 | Gurung Gaon Pry.School | Pulbazaar Block | 5 |
| 420 | Lamagaon Pry.School | Pulbazaar Block | 5 |
| 421 | Samsu Pry.School | Pulbazaar Block | 6 |
| 422 | Langurdang Pry.School | Pulbazaar Block | 6 |
| 423 | Lamagaon SSK | Pulbazaar Block | 3 |
| 424 | Pakhagaon SSK | Pulbazaar Block | 2 |
| 425 | Upper Samsu SSK | Pulbazaar Block | 4 |
| 426 | Balgaon SSK | Pulbazaar Block | 3 |
| 427 | Relling Ward No.VI SSK | Pulbazaar Block | 2 |
| 428 | Upper Lamagaon/Majua SSK | Pulbazaar Block | 3 |
| 429 | Lower Relling MSK | Pulbazaar Block | 3 |

| | | | |
|-----|-----------------------------------|-----------------|----|
| 430 | Lamagaon MSK | Pulbazaar Block | 2 |
| 431 | Arya T.E.Pry. School | Pulbazaar Block | 6 |
| 432 | Deepak Jr. Basic School | Pulbazaar Block | 5 |
| 433 | Amyonath Pry. School | Pulbazaar Block | 4 |
| 434 | Lr. Rajbari Pry. School | Pulbazaar Block | 4 |
| 435 | Saipatri Pry. School | Pulbazaar Block | 4 |
| 436 | Sitrabong Primary School | Pulbazaar Block | 5 |
| 437 | Lower Rajbari SSK | Pulbazaar Block | 2 |
| 438 | Lumthang Happy Valley SSK | Pulbazaar Block | 2 |
| 439 | Nalidhura Arya T.E. SSK | Pulbazaar Block | 4 |
| 440 | Arya T.E. MSK | Pulbazaar Block | 2 |
| 441 | Pandam T.E.Pry. School | Pulbazaar Block | 5 |
| 442 | Lr. Aloobari Pry. School | Pulbazaar Block | 6 |
| 443 | Agam Singh Primary School | Pulbazaar Block | 6 |
| 444 | Badamtam Junior High School | Pulbazaar Block | 10 |
| 445 | Golaigaon SSK | Pulbazaar Block | 2 |
| 446 | Kazi Gaon SSK | Pulbazaar Block | 3 |
| 447 | Phoolbari SSK | Pulbazaar Block | 2 |
| 448 | Soureni SSK | Pulbazaar Block | 4 |
| 449 | Toonsoong Gram SSK | Pulbazaar Block | 3 |
| 450 | Deokota Gram - I SSK | Pulbazaar Block | 4 |
| 451 | Deokota Gram - II SSK | Pulbazaar Block | 3 |
| 452 | Lower Aloobari Busty MSK | Pulbazaar Block | 3 |
| 453 | Budhalaya Pry. School | Pulbazaar Block | 6 |
| 454 | Badamtam Jr. Basic School | Pulbazaar Block | 5 |
| 455 | Lamas Pry. School | Pulbazaar Block | 5 |
| 456 | Yakhadhura SSK | Pulbazaar Block | 2 |
| 457 | Bachhabari SSK | Pulbazaar Block | 4 |
| 458 | Nayabusty SSK | Pulbazaar Block | 3 |
| 459 | Shivagram SSK | Pulbazaar Block | 2 |
| 460 | Lamas SSK | Pulbazaar Block | 2 |
| 461 | Lepcha Kheti SSK | Pulbazaar Block | 3 |
| 462 | Naya Busty Junior High School | Pulbazaar Block | 8 |
| 463 | Mineral Spring Pry. School | Pulbazaar Block | 5 |
| 464 | Venugama Pry. School | Pulbazaar Block | 5 |
| 465 | Aap Bhotay SSK | Pulbazaar Block | 3 |
| 466 | Saila Dhura SSK | Pulbazaar Block | 2 |
| 467 | Yanku SSK | Pulbazaar Block | 4 |
| 468 | Bhasker Pry. School | Pulbazaar Block | 4 |
| 469 | Harsing S S Pry. School | Pulbazaar Block | 4 |
| 470 | Phoobshering T.E.Pry. School | Pulbazaar Block | 4 |
| 471 | Rangneet Saraswati Pry. School | Pulbazaar Block | 5 |
| 472 | Phoobshering III No. SSK | Pulbazaar Block | 2 |
| 473 | Phoobshering IV No. SSK | Pulbazaar Block | 3 |
| 474 | Phoobshering V No. SSK | Pulbazaar Block | 3 |
| 475 | Phoobshering II No. SSK | Pulbazaar Block | 3 |
| 476 | Rangneet T.E. SSK | Pulbazaar Block | 2 |
| 477 | Harsinghatta Junior High School | Pulbazaar Block | 12 |
| 478 | Pragatisil Gyanodhaya Pry. School | Pulbazaar Block | 6 |
| 479 | Acha Rai Rashik Pry. School | Pulbazaar Block | 5 |

| | | | |
|-----|----------------------------------|-----------------|----|
| 480 | Bhanu Pry. School (Ging) | Pulbazaar Block | 5 |
| 481 | Bennockburn T.E.Pry. School | Pulbazaar Block | 5 |
| 482 | Ging T.E.Pry. School | Pulbazaar Block | 4 |
| 483 | Koileedhura Pry. School | Pulbazaar Block | 4 |
| 484 | Radha Krishna Pry. School | Pulbazaar Block | 4 |
| 485 | Lower Galentar SSK | Pulbazaar Block | 2 |
| 486 | Dharmasala SSK | Pulbazaar Block | 4 |
| 487 | Ging Daragaon SSK | Pulbazaar Block | 3 |
| 488 | Maligaon SSK | Pulbazaar Block | 2 |
| 489 | Goldara SSK | Pulbazaar Block | 4 |
| 490 | Phuldara Lower Harsinghatta SSK | Pulbazaar Block | 3 |
| 491 | Bhotaygaon Ghantidara SSK | Pulbazaar Block | 2 |
| 492 | Lower Ging Sirubari SSK | Pulbazaar Block | 3 |
| 493 | Dhargaon Galentar SSK | Pulbazaar Block | 2 |
| 494 | Kafaybari SSK | Pulbazaar Block | 4 |
| 495 | Ging Maligaon SSK | Pulbazaar Block | 3 |
| 496 | Bhuttakheti Pry. School | Pulbazaar Block | 5 |
| 497 | N-Tukver Pry. School | Pulbazaar Block | 5 |
| 498 | Lr. Via-Tukver Pry. School | Pulbazaar Block | 6 |
| 499 | Subash Pry. School | Pulbazaar Block | 6 |
| 500 | Up. Via-Tukver Pry. School | Pulbazaar Block | 6 |
| 501 | Tukver T.E.Pry. School | Pulbazaar Block | 5 |
| 502 | Pipligaon Pry. School | Pulbazaar Block | 4 |
| 503 | Beechgaon SSK | Pulbazaar Block | 2 |
| 504 | Shanti Parvat SSK | Pulbazaar Block | 2 |
| 505 | Kerabari SSK | Pulbazaar Block | 4 |
| 506 | Patlaybash SSK | Pulbazaar Block | 2 |
| 507 | Daragaon/ Sirubari SSK | Pulbazaar Block | 3 |
| 508 | Beechgaon SSK | Pulbazaar Block | 2 |
| 509 | Raniban Busty SSK | Pulbazaar Block | 3 |
| 510 | Bettan High School, Tukver | Pulbazaar Block | 8 |
| 511 | Barnesbeg T.E.Pry. School | Pulbazaar Block | 4 |
| 512 | Singla Jr. Basic School | Pulbazaar Block | 5 |
| 513 | Rotary Pry. School | Pulbazaar Block | 5 |
| 514 | Jyoti Pry School | Pulbazaar Block | 6 |
| 515 | Uday Pry. School | Pulbazaar Block | 6 |
| 516 | Singla T.E.Pry. School | Pulbazaar Block | 6 |
| 517 | Lower Singla SSK | Pulbazaar Block | 3 |
| 518 | Karki Dhura SSK | Pulbazaar Block | 4 |
| 519 | Limbu Busty SSK | Pulbazaar Block | 3 |
| 520 | Lepcha Busty SSK | Pulbazaar Block | 4 |
| 521 | Upper Singla SSK | Pulbazaar Block | 2 |
| 522 | Tukver 4th Division SSK | Pulbazaar Block | 2 |
| 523 | Takver 1st Division SSK | Pulbazaar Block | 2 |
| 524 | Singla MSK | Pulbazaar Block | 2 |
| 525 | Rishihat Higher Secondary School | Pulbazaar Block | 10 |
| 526 | Bloomfield High School | Pulbazaar Block | 12 |
| 527 | Rishihat Khas Pry. School | Pulbazaar Block | 5 |
| 528 | Barbotia Jr. Basic School | Pulbazaar Block | 5 |
| 529 | Rishihat Pry. School | Pulbazaar Block | 5 |

| | | | |
|-----|-----------------------------------|-----------------|------|
| 530 | Lr. Bloomfield Pry. School | Pulbazaar Block | 4 |
| 531 | Up. Bloomfield Pry. School | Pulbazaar Block | 4 |
| 532 | Orange Valley Pry. School | Pulbazaar Block | 4 |
| 533 | Rishihat Khasmal SSK | Pulbazaar Block | 3 |
| 534 | Makaibari Rishihat T.E. SSK | Pulbazaar Block | 3 |
| 535 | Dhojbir Dhura Bloomfield T.E. SSK | Pulbazaar Block | 2 |
| 536 | Singtam High School | Pulbazaar Block | 9 |
| 537 | Kanchanjunga Pry. School | Pulbazaar Block | 5 |
| 538 | Milan Pry. School | Pulbazaar Block | 6 |
| 539 | Sahid Krishna Sharma Pry. School | Pulbazaar Block | 5 |
| 540 | Soom 2nd Pry. School | Pulbazaar Block | 4 |
| 541 | Soom T.E.Pry. School | Pulbazaar Block | 5 |
| 542 | Singtam T.E.Pry. School | Pulbazaar Block | 5 |
| 543 | Singtam Power House Pry. School | Pulbazaar Block | 6 |
| 544 | Subash Gram SSK | Pulbazaar Block | 2 |
| 545 | Rajabir Dhura SSK | Pulbazaar Block | 4 |
| 546 | Dhanman Dhura SSK | Pulbazaar Block | 3 |
| 547 | Godamtar SSK | Pulbazaar Block | 2 |
| 548 | Dhansher Dhura SSK | Pulbazaar Block | 2 |
| 549 | Ramlal Dhura SSK | Pulbazaar Block | 2 |
| 550 | Soom 2nd Division SSK | Pulbazaar Block | 3 |
| 551 | Soom 3rd Division SSK | Pulbazaar Block | 4 |
| 552 | Subash Gram MSK | Pulbazaar Block | 3 |
| 553 | Soom 1st Division MSK | Pulbazaar Block | 3 |
| 554 | 297 nos of shelter points | | 1301 |

| | | | |
|-----|--|------------------------------------|-------------------|
| 555 | Vivekananda High School, Deviganj | Kharibari Development Block | 800 approx |
| 556 | Ramjanam Pry.School | Kharibari Development Block | 300 approx |
| 557 | Tarijote Pry.School | Kharibari Development Block | 300 approx |
| 558 | Shyamdhan Jote High School | Kharibari Development Block | 800 approx |
| 559 | Bundeshwari pry.School | Kharibari Development Block | 300 approx |
| 560 | Ramdhan Jote Pry.School | Kharibari Development Block | 300 approx |
| 561 | Kalkutsingh High School | Kharibari Development Block | 800 approx |
| 562 | Shastriji High School Batasi | Kharibari Development Block | 800 approx |
| 563 | Kharibari High School | Kharibari Development Block | 800 approx |
| 564 | Adhikari K K High School | Kharibari Development Block | 800 approx |
| 565 | Vivekananda High School, Deviganj | Kharibari Development Block | 800 approx |

**TOTAL INMATES THAT CAN BE HOUSED IN 10 NOS. OF SHELTER POINTS IN
KHARIBARI BLOCK**

4600 approx.

| | | | |
|-----|---|-------------------|------------|
| 566 | Community Hall And Bawashai Hall Mirik Bazar | MIRIK SUBDIVISION | 50 PEOPLE |
| 567 | Community Hall At Upper Mirik Busty | MIRIK SUBDIVISION | 25 PEOPLE |
| 568 | Nari Bhawn At Ward No.Iv | MIRIK SUBDIVISION | 25 PEOPLE |
| 569 | Mirik High School | MIRIK SUBDIVISION | 100 PEOPLE |
| 570 | Thorbo High School | MIRIK SUBDIVISION | 100 PEOPLE |

TOTAL INMATES THAT CAN BE HOUSED IN 5 NOS. OF SHELTER POINTS IN MIRIK SUBDIVISION = 300

| | | | |
|-----|--------------------------------------|-------------------------|-----|
| 571 | St. Teresa's Higher Secondary School | Darjeeling Municipality | 300 |
| 572 | Nepali Girls Higher Secondary School | Darjeeling Municipality | 250 |
| 573 | St. Robert's Higher Secondary School | Darjeeling Municipality | 400 |
| 574 | Municipal Boys School | Darjeeling Municipality | 200 |
| 575 | Municipal Girls School | Darjeeling Municipality | 200 |

**TOTAL INMATES THAT CAN BE HOUSED IN 5 NOS. OF IDENTIFIED SHELTER POINTS IN DARJEELIN
MUNICIPALITY = 1350**

GALLERY



Figure 1. Mockdrill on Earthquake at Darjeeling Municipality by civil Defence Volunteers



Figure 2. Mock drill on fire emergency at Darjeeling Municipality



Figure 3. Trining of fresh Batch of CDVs at R.T.C Hall, Darjeeling



Figure 4. Training of NYK Voulnteers at H.M.I, Darjeeling



Figure 5. CDVs at Road Blockage Clearance



Figure 6. Training of CDVs at Training Institute, Hatighisa



Figure 7. Equipment Testing Drill



Figure 8. Relief Distribution during Pandemic Lockdown

Landslide at Pubong, Sukhia Pokhari Block, Darjeeling (8.04.2019)



kt Kanchanjunga Times
10 mins •

रिम्बीकमा पैरहोले पुर्दा एउटै घरको तीन जनाको घटनास्थलमै मृत्यु...
घरकै छेउमा रहेको खाने पानीको पाईप लिंगेज भएर उक्त घटना भएको
प्रत्यक्षदर्शीको भनाई
मृतक परिवारलाई पोस्टमार्टम को निम्ति दारजिलिङ पठाईयो



Landslide at Rimbick, Pulbazaar Block, Darjeeling (14.03.2020)



JCB clearing National Highway 10



Engagement of N.D.R.F Team in Search & Rescue Operation



Construction of Protection Wall for Mitigating Landslide



FAMEX programme with N.D.R.F



Training on Disaster Risk Reduction



Annual Pre Monsoon Meeting



Awareness on Fire Emergencies to Hospital Staff



Training Fresh Batch of CDVs on Roping Techniques