

**Kaushik Bhattacharya**  
I.A.S.



**DISTRICT MAGISTRATE & COLLECTOR**  
**MALDA (W.B.)**

Telephone : Office : 03512-252381  
Resi : 03512-252415  
Fax : 03512-253092  
E-mail : dm-malda@nic.in

No. : .....

Date : 07/09/2018

**FOREWORD**

The area enclosed by the district of Malda has historically been affected by the changing courses of the rivers, even as its rise was due to being a major riverine port in the first place. Disturbances in the course of Ganga resulted in shifting of capital of the entire Bengal from Gaur(Lakhnauti) to Pandua in 1342 and again from there in mid -15<sup>th</sup> century when river Mahananda started to veer away from this site. The rivers have given this land fertility and also cursed it by frequent flood and erosion. The unique geological features of this district make it particularly vulnerable. Major part of the district except the eastern blocks covers an adjacent tract of flat lowland between 27 m and 21 m contours sloping gradually from north to south, and is classified into two additional physiographic regions, viz the Tal and the Diara. Topographic gradients along the Tal region, consisting of the area defined by Chanchal sub division, are barely existent, at an average of a mere 0.05 degree. Therefore, Ganga is the only fast moving river in this region, with an average gradient of 1:14500. The other minor regional rivers of the Tal barely manage to crawl across the tract at extremely low gradients ranging between 1:21000 and 1:25000 for Mahananda, Tangan and Punarbhava and even lower at 1: 31200 for Kalindri. Because of this combination of low gradients and the resulting sluggishness in their waterflow, all local rivers are prone to inundate the Tal during the monsoon, and the Mahananda with its large upstream catchment has often wreaked flood havoc in the Tal tract. The situation faced in August last year was no exception to this. It was caused by some unscrupulous cutting of river embankment in neighbouring state, but the resulting flow of the water was too heavy to be carried away by the flat channels of the rivers and so inundated rapidly the catchment areas and beyond.

Embankments along the course of the rivers in the district have been heavily protected in the last few years. Irrigation department has been maintaining the major embankments and Gram Panchayats have also taken up similar works on a smaller scale, mostly utilizing resources from MGNREGS, thereby generating rural employment and at the same time creating valuable permanent flood protection assets. However, the topographical constraints causing water logging is a more difficult problem to handle. We need to think about overcoming this in innovative ways. Tal area is mostly composed of bog lands formed in many marshy pockets around vestigial inland drainages. The streams of this zone have switched over to new courses, leaving many dead or dying channels that retain a trickle of waterflow only during monsoons. Consequently, the Tal is strewn with marshes, small and big waterbodies and oxbow lakes. Inter-braided streams with multiple channels also occur quite commonly along the rivers of this region displaying an amazing capacity to meander. We need to rejuvenate these water bodies and marshy mudbanks of streams, channels and even rivers to increase their depth and carrying capacity. This requires considerable planning with respect



to the contour mapping of the entire area in keeping with the overall north to south slope as was visible during the last flood. As a first step, we have completed the task of geo-referencing all of them with their local names so that seamless knowledge sharing between our machinery and the local people's wisdom can be utilized for optimal planning and execution. MGNREGS team of the district, block and Gram Panchayats has gone into mission mode to ensure permanent assets are created in the nature of increased water retention and carrying capacity and at the same time generating work at the villages.

This activity will help the water-scarce Barind region of Gazole, Bamangola, Habibpur and Old Malda as well, by recharging the groundwater level, and also rejuvenating the natural water bodies formed in the ravine-like geological structures formed by the impervious clayey soil which generates monsoon runoff and little percolation.

However, apart from these long term measures, we have to keep preparing for managing flood with determination every year. We have to take some lessons from last year as to prepare better. Interaction with local people have revealed that the historically flood prone nature of this district had prompted many families to keep small boats at their disposal over several generations. However, over time, these resources have diminished in quantity and quality. Last year several types of boats in large numbers were received and used from many sources, most importantly speed boats of Civil Defence and Disaster Management departments. However, even then the supply was less than demand and planning including ready availability of contact numbers of boat operators and means to take them to desired location has proved to be inadequate. We have to be better prepared. A few blocks like Bamangola has shown innovative use of resources like tarpaulins to meet requirement of a large number of flood affected people by making shelters by local machinery rather than distributing this valuable resource to prevent misuse and ensure optimal usage. This model may be replicated elsewhere. ICDS centers and resources have proved to be life savers in many areas. They may be strengthened even more to deal with similar emergencies.

The challenge faced by the Diara region formed by the Kaliachak I, II & III, Manikchak and English Bazar blocks are however, different. Historically this region has borne the brunt of river course shifting and erosion the most and therefore the occupational patterns have changed permanently. The risk of losing land coupled with high cost of cultivation has pushed many people to being migrant workers. Many of them are seasonal migrants who go work elsewhere during lean season and come back when cultivation (In large part, mango season) takes place. Irrigation department has been fighting a difficult battle to save the vulnerable locations like Parlalpur in Kaliachak III and Bhutni in Manikchak from consistent erosion pressure. Huge depth of Ganga has caused bed erosion which has proved to be difficult to manage even with large protection measures using boulder pitching and porcupine cage. Local GPs have also pitched in with support from MGNREGS. As the local people say, in Malda erosion starts as flood recedes; thereby making disaster management in this district a unique challenge.

The plethora of schemes of the state government have helped in disaster management in a big way. In the areas already facing river erosion, families had to be relocated and even schools rebuilt. State government schemes like Geetanjali have been useful in the rehabilitation process. Land identification for the same, however, will remain a challenge. Flood damaged restoration work of Rs. 29 crores has been undertaken under SDRF jointly by Malda Irrigation Division and Mahananda Embankment Division, Malda. Agriculture department has given a total amount of Rs. 12016. 27751 lakh compensation under SDRF to 2, 51, 753 people thereby helping recovery of the livelihood of a large section of flood affected people. Fishery department has given Rs. 495. 17588 lakh and ARD department has given Rs. 115. 14955 lakh. FPI & H department has provided 26, 650 veg. Seed mini

kit to 26, 650 people. In our district we have innovatively used MGNREGS resources for restoration of fertility of flooded fields where waste products got dumped or otherwise damaged the soil.

We have to be vigilant to deal with excess rainfall and flood like situations. At the same time other disasters like thunderstorms, fire etc. have to be properly protected against. Our two municipalities are also flood prone. Mahananda levels rose to much above EDL and stayed there for several days last year, posing grave challenges before both the municipalities. We have to clear our drainage system, check for small holes in our embankment s where breaching takes place and keep in place proper system of reaching out to marooned families with food, water and other essentials and keep reviewing them from time to time so that we are never taken off guard by the forces of nature. We may not be a match to them, but we should never be caught napping.



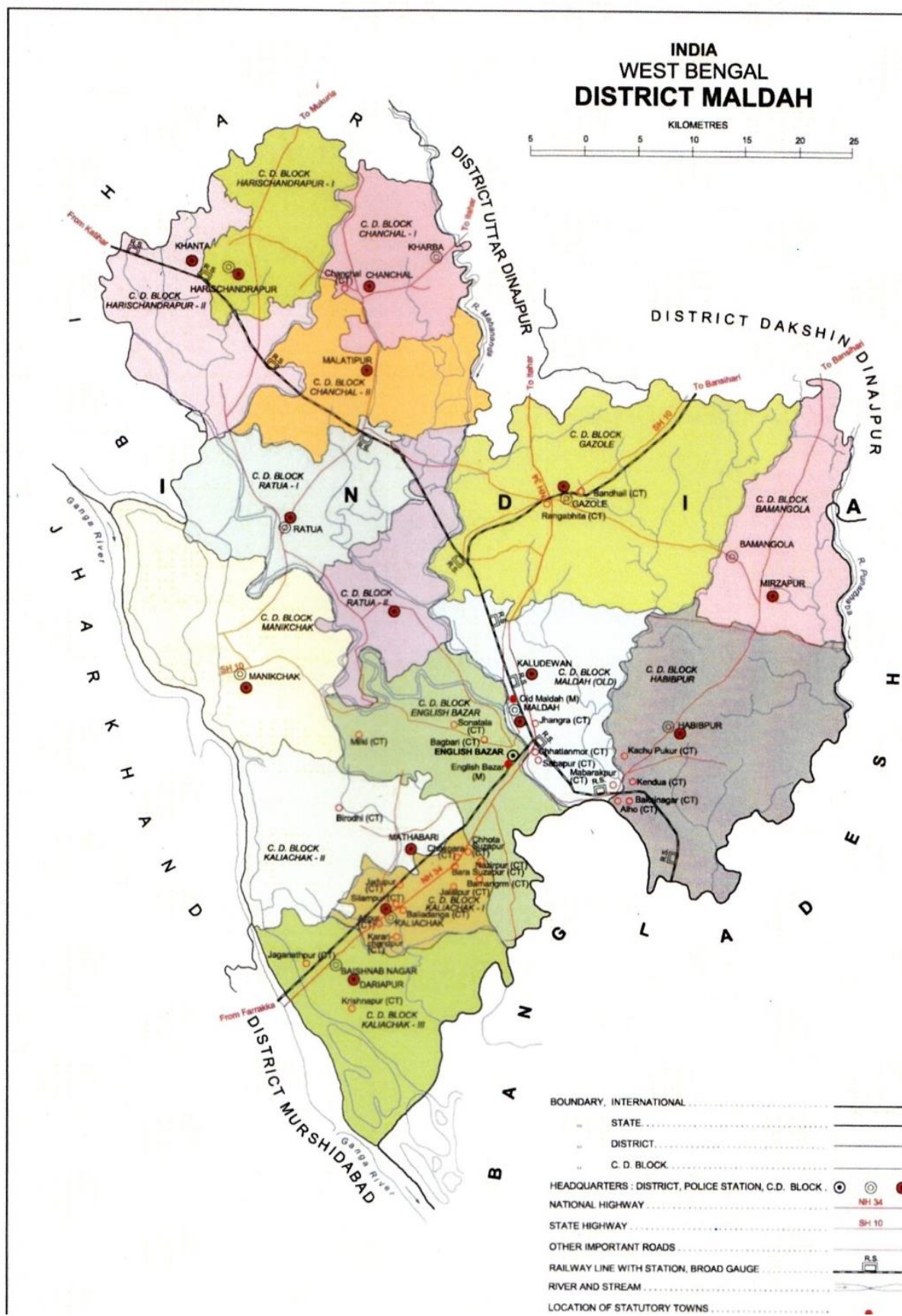
**(Kaushik Bhattacharya),  
District Magistrate,  
Malda.**

## **Content**

<b>Sl. No.</b>	<b>Items</b>	<b>Page No</b>
1.	District Map	4
2.	Road Map of Malda	5
3.	Vulnerability Map	6
4.	Maps of Important Rivers	7
5.	Brief History of Flood in Malda	8
6.	Scenario of past floods in Malda	9
7.	Some important aspects of Malda	10
8.	District Profile	11
9.	Rainfall / Water level / Stock of Relief Materials	17
10.	Areas vulnerable in respect of Flood	18
11.	District level flood contingency plan	19
12.	Important contact nos.	19
13.	Helipad / High Grounds	24
14.	List of Association of Truck owner with contact Number	26
15.	List of Ambulance with contact Number	27
16.	List of Pump with contact Number	28
17.	List of Boat man/Ferry	32
18.	List of Local vendors	33
19.	Do's & Don'ts in respect of all Disasters	34
	<b>Plans of Line Departments</b>	
20.	Contingency Plan of SP, Malda	44
21.	Contingency Plan of Civil Defence	50
22.	Contingency Plan of Health Department	60
23.	Contingency Plan of Agriculture (Admn)	67
24.	Contingency Plan of Food Suppliers Department	85
25.	Contingency Plan of Executive Engineer, Mahananda Embankment Division	89
26.	Contingency Plan of Textiles (Sericulture)	90
27.	Contingency Plan of Horticulture	91
28.	Contingency Plan of PHE, Malda	92
29.	Contingency Plan of ARD Deptt, Malda	93
30.	Contingency Plan of Malda Irrigation Division, Malda	97
	<b>Plans of Blocks &amp; Municipalities</b>	
31.	Contingency Plan of Harischandrapur-I Development Block	99
32.	Contingency Plan of Harischandrapur-II Development Block	107
33.	Contingency Plan of Chanchal-I Development Block	118
34.	Contingency Plan of Chanchal-II Development Block	142
35.	Contingency Plan of Ratua-I Development Block	154
36.	Contingency Plan of Ratua-II Development Block	182
37.	Contingency Plan of Gazole Development Block	225
38.	Contingency Plan of Manikchak Development Block	253
39.	Contingency Plan of Bamangola Development Block	269
40.	Contingency Plan of Habibpur Development Block	290
41.	Contingency Plan of Kaliachak-I Development	299
42.	Contingency Plan of Kaliachak-II Development Block	318
43.	Contingency Plan of Kaliachak-III Development Block	355
44.	Contingency Plan of Englishbazar Development Block	364
45.	Contingency Plan of Old Malda Development Block	389
46.	Contingency Plan of Englishbazar Municipality	405



# MAP OF MALDA DISTRICT

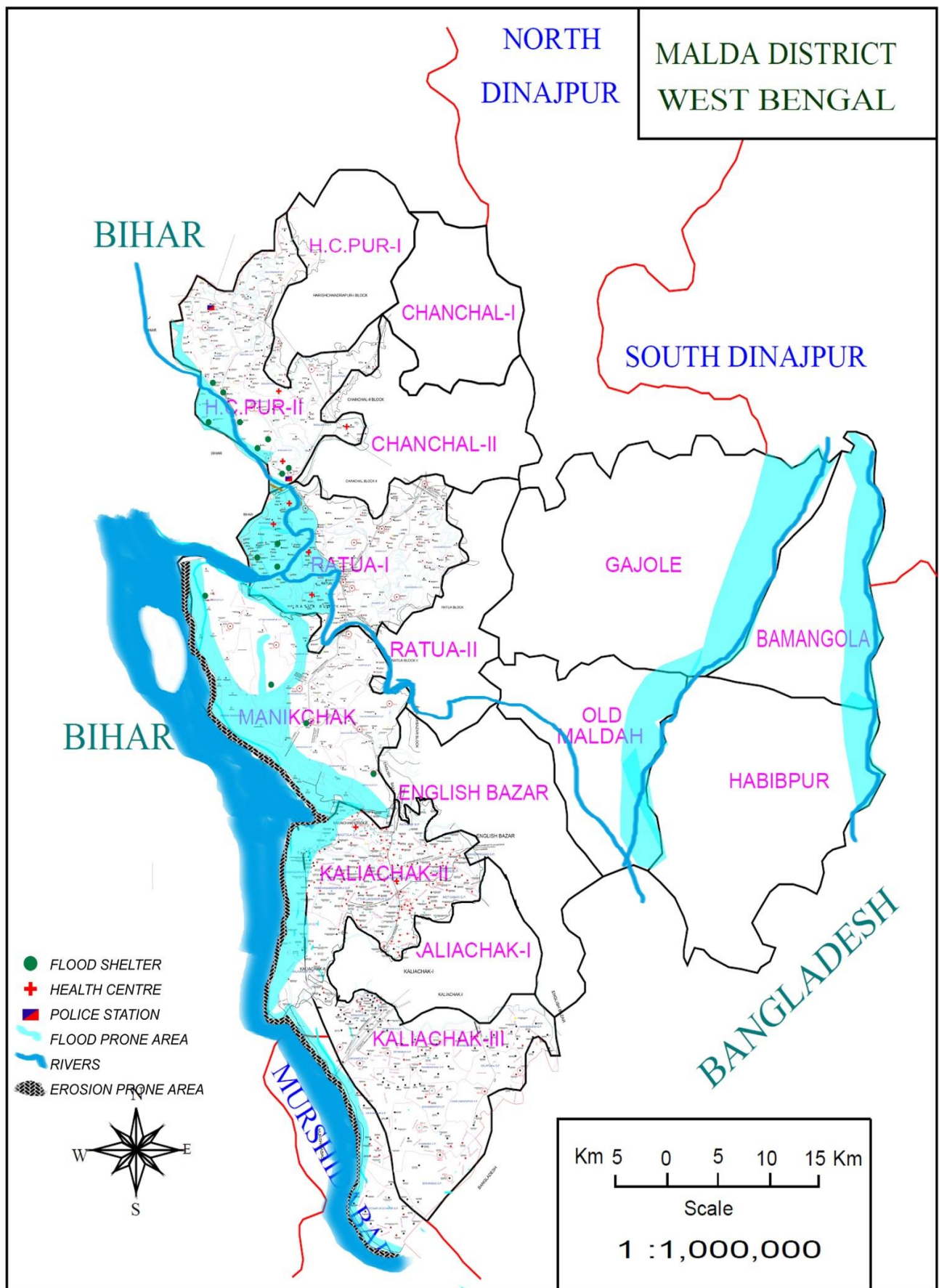


## Road Map of Malda





## **Flood Vulnerability Map**





## Map of Important Rivers



Map of Malda District showing major rivers like Ganga, Fulahar, Kalindri, Mahananda & Tangan

## A BRIEF HISTORY OF FLOODS IN MALDA

Floods of destructive character are of frequent occurrence in Malda. Between

Flood of 1999 inundated northern parts of the district. Some blocks in the southern parts of the district had also been severely affected. The National Highway, Gazole-Alal Road, Kotowali-Puhuria more and Manikchak-Batua road were submerged and damaged in



**Pictures of past Flood**



## **SOME IMPORTANT ASPECTS OF MALDA DISTRICT**

### **INTRODUCTION**

Malda District is the gateway to North Bengal. This District comprises with 2 Sub-Divisions, 15 Blocks and 2 Municipalities under the administrative control of Jalpaiguri





<b>District Profile : Malda District</b>							
1.	Geographical Area	3733 Sq Kms (As per Census 2011)					
2.	Geographical Location	24°40'20"N to 25°32' 08"N 87°45'50"E to 88°28'10" E.					
3.	No. of Subdivisions	2					
4.	No. of Police Stations	11 ( Out Post – 13 )					
5.	No. of Municipalities	2					
6.	No. of Blocks/Panchayat Samitis	15					
7.	No. of Gram Panchayats	146					
8.	No. of Gram Sansads	2008					
9.	No. of Mouzas	1814					
10.	No. of Villages	3701					
11.	Population (Census 2011)	Male		Female			Total
	RURAL	17,68,336		16,78,849			34,47,185
	URBAN	283,205		258,455			541,660
	Total Population of the District	20,51,541		19,37,304			39,88,845
	Population as per Religion (2001 Census)	Hindu	Muslim	Sikh	Buddhist	Jain	Others & Christian
		1621468	1636171	283	164	293	22350 & 8388
	SC Population (2011 census)	8,35,430					
	ST Population (2011 census)	3,13,984					
	Total Main workers	10,50,995					
	Total Cultivators	219241					
	Total Agri Labourers	322452					
	Total Population in household industry	98383					
	Other workers	410919					
	Marginal Workers	486852					
	Non-workers	2450998					

12.	<b>General Education (2012)</b>	
	<b>No. of Primary Schools:</b>	<b>1888</b>
	<b>No. of Middle/Junior H. School</b>	<b>112 ( Including New Setup 105)</b>
	<b>No. of Secondary Schools</b>	<b>137</b>
	<b>No. of Higher Secondary/Multipurpose Schools:</b>	<b>119</b>
	<b>No of MadrashahSchool:</b>	<b>12</b>
	<b>No of Junior MadrashahSchool:</b>	<b>19</b>
	<b>No of High MadrashahSchool:</b>	<b>38</b>
	<b>No of New SetupMadrashah School:</b>	<b>8</b>
	<b>No. of Colleges</b>	<b>8</b>
13.	<b>Professional &amp; Technical Education: (2012)</b>	
	<b>Engineering &amp; Technical School (Govt)</b>	<b>3</b>
	<b>No of Engineering Collage (Private)</b>	<b>1</b>
	<b>No of Vocational Training Centre (VTC) at different Schools:</b>	<b>145</b>
	<b>College: Teachers' Training (Govt)</b>	<b>1 (B.ED)</b>
		<b>1 (PTTI)</b>
	<b>No of Private B.ED</b>	<b>5</b>
	<b>No of Private D.ED</b>	<b>5</b>
	<b>No of Central School</b>	<b>1</b>
14.	<b>Special Education (2012)</b>	
	<b>Baisc Literacy Centre</b>	<b>25112</b>
	<b>Lok Siksha Kendra</b>	<b>146</b>
	<b>No of MSK</b>	<b>108</b>
	<b>No of Sishu Siksha Kendra(SSK)</b>	<b>618</b>
15.	<b>Libraries Reading Rooms and TLCs (2012)</b>	
	<b>Public Library</b>	<b>105</b>
	<b>Free Reading room</b>	<b>108</b>
	<b>TLC</b>	<b>56260</b>
16.	<b>HEALTH &amp;FW (2012)</b>	
	<b>Medical Collage</b>	<b>1</b>
	<b>District Hospital</b>	<b>1</b>
	<b>Sub Division Hospital</b>	<b>1</b>
	<b>Hospitals</b>	<b>11</b>
	<b>Health Centres</b>	<b>45</b>
	<b>Clinics</b>	<b>432</b>
	<b>Dispensaries</b>	<b>7</b>
	<b>BPHCs</b>	<b>10</b>



	<b>Rural Hospitals</b>	<b>5</b>
	<b>Primary Health Centres</b>	<b>35</b>
	<b>Sub Centres</b>	<b>511</b>

	<b>Total Beds</b>	<b>1259</b>
	<b>Family Welfare Centres</b>	<b>16 (15 Public; 1 Private)</b>
	<b>ICDS Projects</b>	<b>16 (15 Blocks , 1 Municipality)</b>
	<b>AWW Centres</b>	<b>5573</b>
17.	<b>No. of Cinema Houses (2012)</b>	<b>27</b>
18.	<b>AGRICULTURE &amp; Allied (2012)</b>	
	<b>Normal Rainfall</b>	<b>1485.2 mm.</b>
	<b>Total Area.</b>	<b>373300 Hec</b>
	<b>Forest</b>	<b>1680 Hec. { Reserve- 806; Protected-378; Vested Waste Land - 509.80}</b>
	<b>Cultivable Area:</b>	<b>2,80,000 Hec.</b>
	<b>Net Cultivable Area:</b>	<b>2,59,921 Hec.</b>
	<b>Orchard and Horticultural Crops:</b>	<b>75000 Hec.</b>
	<b>Pasture and other grazing Land:</b>	<b>435 Hec.</b>
	<b>Gross Cropped Area:</b>	<b>4,74,701 Hec.</b>
	<b>Cropping Intensity:</b>	<b>196</b>
	<b>Cultivable Waste Land:</b>	<b>671 Hec.</b>
	<b>Marginal Holding (below 1.0 acre)</b>	<b>310706; Area-171105 Hec. (05-06)</b>
	<b>Small Holding (1.0-2.0 acre)</b>	<b>49860; Area-81798 Hec. (05-06)</b>
	<b>Medium Holding (2.0-4.0acre)</b>	<b>15012; Area-40121 Hec.</b>
	<b>Medium Holding (4.0-10.0acre)</b>	<b>991; Area-4864 Hec.</b>
	<b>Large Holding (10.0 acres and above)</b>	<b>01; Area-10 Hec. (05-06)</b>
	<b>Vested Land Distributed (30-9-2002)</b>	<b>30332.00 Hec.; { SC-39310, ST-29168; Othrs.-82893}</b>
	<b>Area Irrigated</b>	<b>120067 { HDTW – 6150, MDTW – 242, LDTW – 641, STW – 78.494 , RLI – 8600, Others Sources – 24627, Tank – 1308, Net Irrigated Area – 1,44,588 Hec., Land Under Non Agricultural Use – 87,940 Hec.}</b>

	<b>Minor Irrigation</b>	<b>Tank – 254, HDTW – 326, MDTW – 18, LDTW – 108, STW – 33837, RLI – 384, ODW – NIL, Others - 445</b>
	<b>Fertilizer Consumed</b>	<b>Nitrogen- 21910 Tones; Phosphorus- 14380 Tones; Potassium- 13430 Tones.</b>
	<b>No. of Agri-Implement Hub</b>	<b>3 (Habibpur, Gazole, Chanchal-I)</b>
	<b>LIVESTOCK (2012)</b>	<b>3892930 ( All)</b>
	<b>Veterinary Hospitals etc</b>	<b>SAHC-4, BAHC-15, ABAHC-15, ADAC- 146, AI Centres- 146 (Prani Bandhu) and 100 (Govt.)</b>
19.	<b>Cooperative And Banking (2012):</b>	
	<b>Central Banks</b>	<b>Societies- 1, Members- 690</b>
	<b>Primary Land Mortgage Banks</b>	<b>Societies- 1, Members- 6199</b>
	<b>Agricultural Societies</b>	<b>218, Members- 109252</b>
	<b>Non Agri Credit Societies</b>	<b>Societies- 308, Members - 13594</b>
	<b>All Credit Societies</b>	<b>Societies- 414, Members- 119086</b>
	<b>Non- Credit Societies</b>	<b>Societies- 112, Members- 3756</b>
	<b>Total No. of Credit and Non-Credit Societies</b>	<b>526, Members- 122846</b>
	<b>COMERCIAL BANKING</b>	<b>Rural- 134, Semi Urban- 19, Urban- 8, Total- 145{Ave. Population /Branch- 24600}</b>
20.	<b>INDUSTRY (2012)</b>	
	<b>Small Industry ( Regd. Cottage &amp; Small scale Industry)</b>	<b>2481, Employment- 14857 (after implementation of MSMED act 2006)</b>
21.	<b>POWER</b>	
	<b>Total no. of villages electrified</b>	<b>1773</b>
	<b>Consumption of Electricity ( in thousand KWH)</b>	<b>Domestic – 77560</b>
		<b>Commercial – 13454</b>
		<b>Industrial – 16199</b>
		<b>Public Lighting – 598</b>
		<b>Agri Irrigation &amp; Dewatering – 31627</b>
		<b>Public water works &amp; Sewarage Pump – 4187</b>
		<b>Total – 143625.</b>
22.	<b>No of Enterprises</b>	
	<b>Agri</b>	<b>Rural- 526 Urban – 15, Total – 541</b>
	<b>Non-Agri</b>	<b>Rural – 1881, Urban – 445, Total – 2326</b>
23.	<b>Regulated Market (2012)</b>	<b>Principal Market yard – 2, Sub Market yard – 17</b>
24.	<b>Market ( all categories)</b>	<b>136</b>
25.	<b>Regional Research Station on Subtropical Fruits by ICAR (proposed)</b>	<b>1</b>
26.	<b>Jute purchasing center under JCI (2012)</b>	<b>5</b>
27.	<b>Govt. Farms (all categories)</b>	<b>9</b>
28.	<b>Cold Storage</b>	<b>5 (4 Multipurpose)</b>
29.	<b>MR Shop (2012)</b>	<b>762</b>

30.	<b>TRANSPORT &amp; COMMUNICATION</b>	
	<b>Registered Motor Vehicles (as on 21/08/2012)</b>	<b>Heavy Goods vehicles – 3872</b>
		<b>Medium Goods Vehicle – 336</b>
		<b>Light Goods Vehicle – 2998</b>
		<b>Three Wheeler Goods Vehicle - 96</b>
		<b>Jeep Taxi – 756</b>
		<b>L.M.V (Car) – 6391</b>
		<b>L.M.V. (Van) – 86</b>
		<b>L.M.V.( JEEP/GYPSY) – 162</b>
		<b>Bus – 252</b>
		<b>Mini bus – 2</b>
		<b>Maxi Cab – 51</b>
		<b>OMNI Bus – 409</b>
		<b>Omni Bus ( Private) - 1285</b>

		<b>Tractor - 4646</b>
		<b>Trailers –1725</b>
		<b>Motor Cycle – 62970</b>
		<b>Scooter - 2112</b>
		<b>Ambulance - 116</b>
		<b>Three Wheeler (Passenger) – 715.</b>
	<b>PWD</b>	<b>Surfaced – 677.50 km Un surfaced – 5.00km. Total – 682.50 km.</b>
	<b>Zilla Parishad/Panchayet</b>	<b>Surfaced – 579.50 km, Un surfaced – 269.50 km., Total – 849.00 KM</b>
	<b>Municipalities</b>	<b>247.85 km., Un surfaced – 240.74 km</b>
		<b>Total- 488.59 km</b>
	<b>Railway Station</b>	<b>12 (Main Stations)</b>
31.	<b>POST and Telegraph (2012)</b>	
	<b>Post Office</b>	<b>37 (Departmental), 296 (Branch Office)</b>
32	<b>BSNL</b>	<b>Total 57 ( Under Malda SDCA – 29, Bulbulchandi SDCA- 8, Chanchal SDCA – 19, and Malda Main - 1)</b>



### **COMPARATIVE FIGURES OF WATER LEVEL**

(IN RESPECT OF PREVIOUS YEARS)

Name of Rivers	Gauge Point	Extreme danger level(Mts)	Highest danger level reached in the year(Mts.)					
			2012	2013	2014	2015	2016	2017
Ganga	Manikchak	25.30	25.25	25.95	24.65	24.47	25.78	27.02
Fulhar	Teljana	28.35	27.92	28.94	28.65	27.38	27.01	28.90
Mahananda	Englishbazar	23.50	20.20	21.05	19.87	20.96	20.40	23.50

### **RAINFALL RECORD**

Month	Normal Rainfall (mm)	Rainfall of the years								
		2009	2010	2011	2012	2013	2014	2015	2016	2017
January	10.9	0.1	0	1.2	11.8	0	0	17.5	15.6	0.7
February	10.8	6.9	1.03	6.9	0	14.7	61.81	10.2	0.1	0
March	11	3.6	0	9.8	3.8	1.5	1.43	33.0	14.5	20.9
April	39.1	0	26.5	35.6	44	52	12.42	76.0	29.3	100.4
May	117.5	237.9	123.56	156.0	31.9	72.4	147.98	120.6	116.4	94.1
June	229.4	73.3	262.57	320.4	131	243.9	246.93	253.4	129.7	74.0
July	353.1	235	211.42	252.6	270.4	145.3	322.35	358.1	327.9	323.5
August	302.4	321.4	178.64	387.6	140.4	323.4	217.23	320.1	130.3	445.9
September	296.6	109.4	218.78	248.4	219.6	146.5	252.40	169.6	313.3	171.6
October	91.8	209.6	102.5	24.2	78.4	288.5	33.60	15.0	66.0	121.0
November	12.3	1.9	6.04	0	30.8	3.2	0	0.1	0.0	0
December	10.3	0	3.4	0	0	0	0	0.9	0.0	0
Total	1485.0	1199.1	1134.4	1442.7	962.2	1291.4	1296.11	1374.5	1143.1	1352.2

### **STOCK POSITION OF RELIEF MATERIALS AS ON 31 MARCH 2018**

SI No	Name of materials	Stock of District Godown	Stock of Zonal Godown
1	Tarpaulin	16600	156150
2	Dhuti	1536	6483
3	Saree	1093	26906
4	Lungi	865	24813
5	Children Garments	2199	24630
6	Salwar Kamiz	1222	16100
7	Pajama Panjabi	509	3758
8	Male wrapper	1832	5743
9	Blanket	1428	26443
10	Disaster Kits	2185	2500
11	Dignity Kits	150	5000

### **AREAS VULNERABLE IN RESPECT OF FLOOD**

<i>Sl No</i>	<i>Name of Blocks</i>	<i>Name of the G.P.</i>	<i>G.P wise vulnerable villages</i>	<i>Adjoining rivers</i>
1.	H.C.Pur-II	Doulatnagar	Doulatnagar , Mihahat & Khidirpur	Mahananda & Fulahar
		Bhaluka	Hattichapa & Par Bhaluka.	
		Islampur	Basta,Imamnagar, Khopakathi, Islampur, Chandpur, Bhajana, Uttar Bhakuria & Dakhin Bhakuria	
2.	Ratua-I	Debipur	Debipur ,Terashia, Balupur & Durgapur.	Fulhar , Koshi & Kalindri
		Mahanandatola	Bankutola, Janjalitola, Bajitpur, Dharmatola, Badantola, Jagabandhutola, Sambalpur & Sudamtola.	
		Bilaimari	Ramayanpur,Ruhimari, Gangaramtola, Nakkati, Nayabilaimari,Dewanwala, Khasmahal & Ajjitola.	
		Kahala	Kalutola, Asutola, Suryapur, Kamalpur, Kahala, Haragobindapur & Narattampur.	
		Baharal	Nimtalli, Sahapur Uttar, Sahapur Dakshin & Baharal.	
3.	Manikchak	Gopalpur	Kamaltipur,Sahabattola(part),Balutola, Nasutola(part), Kalitola, Iswartola(part) & Elahitola(part).	Ganga & Fulhar
		Dharampur	Wahedmara, Barabagan(part) & Sonapur.	
		Manikchak	Ramnagar,Jotpatta,Rabidaspara,Sibantola,2No.Bridge para,Darbari tola, Narayanpur, Narayanpur Id gaha para, Manikchak ghat Bandh Para, Jalalpur (part), New sonapur, Mankud, Domhat, Chamatola. Madantola & Palpara.	
		Dakshin Chandipur	Mahendratola,Raghunath tola,Bhabani tola,Bipin tola, Durgaram tola,Payari tola, Panchu tola,Ratan tola, Duyani char,Bhojan tola,Jaipaltola, Sukdev tola, Bhim tola, Nayan tola,Lutihara, Debu tola, Krishnatola, Bhabanathola, Ganesh tola, Nabadiptola,Amintola & Pulintola bandh.	
		Hiranandapur	Gadai, Nanditola,Mathurtola,Bagdukra, Benutola colony, Kaluton tola,Rajkumar tola, Bagedantola, Piyaritola, Debutola, Anantalaltola,Giridharotola, Gourangatola ,Domontola, Lutihara, Baikunthatola & Chabiltola.	
		Nazirpur	Laksikol(part), Laskarpur(part), Haripur(part) & Jitmanpur(part).	
4.	Kaliachak-II	Bangitola	Jote kostuty, Mahadevpur, Bintola, Sadipur, Gosaihat & Chowdhutyatola.	Ganga
		Uttar Panchanandapur-I	Dolboxtola, Ramlaltola(part), Loharditola, Sultantola, Laskaritola, Paglaghat Bus stand, Jinerditola & Nasarattola.	
		Uttar Panchanandapur-II	Dhelfora, Jitnagar & Jugaltola.	
		Hamidpur	Shibutola, Etwaritola, Shripur colony, Piaritola(east & west) Tofi, Mathabhanga, Jatintola, Chumkitola, Chechrutola, Khatiakhana char & 8 No.Spar bandh.	
		Rajnagar	Nayagram Model & Bromottar.	
5.	Kaliachak-III	Birnagar-II	Dinutola, Asgarhajitola	Ganga
		Laxmipur	Ajimtola, Atartola, Hajrattola, Bhangatol, Jagantpur, Mouza	
		Krishnapur	Mondai, Charsujapur, Surenmandalpara & Kalitola	
		Bakhrabad	Deonapur	
		Kumbhira	Noornagar & Sabdalpur	
		P/Sovapur	Parlalpur, Shibpur,Par anupnagar, Golapman & Dalpra	

## **DISTRICT LEVEL FLOOD CONTINGENCY PLAN**

### **Pre-flood arrangements :-**

- Holding meetings of District, Block, Gram Panchayat and Gram Sansad level Disaster Management Committees and updating of contingency plan.
- Functioning of Control room in Collectorate as well as in the office of every G.P., Blocks, line departments specially police, Irrigation, Agriculture, Animal Resource, PHE and Health Department.
- Joint inspection of vulnerable embankments with irrigation officials. Repair of sluice gates, flood protective embankments, breaches and rain cuts. Installation of heavy duty pumps for pumping out of stagnant water from Malda Town.
- Identification of vulnerable areas, vulnerable groups and people and mapping thereof. Repair and maintenance of flood shelters.
- Communication of river gauge readings of various rivers issued by flood forecasting cell, Malda and Central Water Commission, Patna to respective SDOs, BDOs and GPs.
- Dissemination of rainfall, weather and flood reports received from Government and IMD.
- Installation of temporary Police RT sets at different vulnerable points in addition to eight irrigation TR Sets.
- Arrangements for storage of adequate relief materials in every block relief go-down. Stock of Sub-Divisional Officer, Chanchal is also to be enriched.
- Rolling stock of Kerosene oil to be maintained at MR Dealer, Big dealer and Agent level. Rolling stock of rice at the rice millers' level and adequate stock in FCI Go-down.
- Formation of rapid response teams in all level from out of the DMT members and civil Defence volunteers. Formation of medical RRT at each BPHC level to cope with medical exigency.
- Boats, Seep boats and other accessories to be kept ready. Preparation of list of boat owners and make it available with BDO and Gram Panchayat.
- Keeping liaison with Army officials tagged with the district.
- Conduct of mock drill as many as possible.



**Activities during flood :-**

- Control room will function round the clock. R.T. Set, Telephone and Fax will be done in working condition.
- People will be made alert with study of gravity of situation and evacuation will be taken up to the people of high risk zone.
- Boats and other conveyance will be deployed in strategic point.
- Shelter Management with drinking water facility and sanitation arrangement will be ensured.
- Necessary steps are being taken up for sinking and re-sinking of tube-wells and setting up of latrine is being ensured through Total Sanitation Programme in the identified flood shelter.
- Health system development scheme have been taken up for better health service to the vulnerable people. NGOs have been mobilised to this work also.
- Co-ordination meeting with deferent line department will be under taking to follow up Rescue, Relief and Rehabilitation Programme and to analysis the problem and action taking decision.
- Post disaster arrangement will be done providing financial assistance for rebuilding of damage houses, restoration of rural assets and alternative crop cultivation. Bank or other financial institution will be mobilised for this purpose.

\*\*\*\*\*

### 3. Important Telephone Numbers :

SL NO.	LIST OF OFFICIALS OF THE DISTRICT ADMINISTRATION	CONTACT NO.	REMARKS
1	DISTRICT MAGISTRATE, MALDA	7719360700/03512-252381,253030	
2	ADDITIONAL DISTRICT MAGISTRATE(GENL.), MALDA.	7719360701/03512-252351	
3	ADDITIONAL DISTRICT MAGISTRATE(DEV.), MALDA.	7719360702/03512-253049	
4	ADDITIONAL DISTRICT MAGISTRATE(LR), MALDA.	7719360703/03512-252355	
5	ADDITIONAL DISTRICT MAGISTRATE(ZP), MALDA.	7719360704/03512-252328	
6	SUB-DIVISIONAL OFFICER(SADAR), MALDA.	7719360707/03512-252733	
7	SUB-DIVISIONAL OFFICER(CHANCHAL),MALDA.	7719360708/03512-252872	
8	DP&RDO, MALDA.	7719360709/03512-252393	
9	OFFICER-IN-CHARGE, DISASTER MANAGEMENT & CIVIL DEFENCE, MALDA.	7719360748/03512-252058	
10	NAZARATH DEPUTY COLLECTOR, MALDA	7719360719/03512-252330	
11	DDMO , MALDA	9073936737/9933308303	
12	SDDMO(SADAR), MALDA	9073936950	
13	SDDMO(CHANCHAL), MALDA.	8777831976	
14	BLOCK DEVELOPMENT OFFICER, H.C.PUR-I,MALDA	7719360731/9434738491/03513-255228	
15	BLOCK DEVELOPMENT OFFICER, H.C.PUR-II,MALDA	7719360732/9434738492/03513-255249	
16	BLOCK DEVELOPMENT OFFICER, CHANCHAL-I, MALDA.	7719360733/9434738494/03513-252223	
17	BLOCK DEVELOPMENT OFFICER, CHANCHAL-II, MALDA.	7719360734/9434738496/03513-265660	
18	BLOCK DEVELOPMENT OFFICER, RATUA-I, MALDA.	7719360735/9434738489/03513-266229	
19	BLOCK DEVELOPMENT OFFICER, RATUA-II, MALDA	7719360736/03513-282250	
20	BLOCK DEVELOPMENT OFFICER, MANIKCHAK, MALDA.	7719360737/03512-272326	
21	BLOCK DEVELOPMENT OFFICER, GAZOLE, MALDA	7719360738/9434738456/03512-235330	
22	BLOCK DEVELOPMENT OFFICER, BAMONGOLA, MALDA	7719360739/9434738458/03511-266339	
23	BLOCK DEVELOPMENT OFFICER,HABIBPUR, MALDA	7719360740/03511-252214	
24	BLOCK DEVELOPMENT OFFICER, OLD MALDA, MALDA.	7719360741/9434738459/03512-260239	
25	BLOCK DEVELOPMENT OFFICER, ENGLISHBAZAR, MALDA.	7719360742/03512-252297/220672	
26	BLOCK DEVELOPMENT OFFICER, KALIACHAK-I,MALDA.	7719360743/9434738341/03512-248626	
27	BLOCK DEVELOPMENT OFFICER, KALIACHAK-II, MALDA.	7719360744/9434738482/03512-248626	
28	BLOCK DEVELOPMENT OFFICER, KALIACHAK-III, MALDA.	7719360745/03512-222526	
	<b>CONTACT NO OF MALDA DISTRICT TRANSPORT (ADMINISTRATIVE)</b>		
29	<b>RTO, MALDA</b>	<b>7719360752/03512-252059</b>	
30	MVI(TECH), MALDA	9434146655	
31	MVI(TECH), MALDA	9836764444	
32	MVI(NON-TECH), MALDA	9051466212	
33	MVI(NON-TECH), MALDA	7044339009	
34	ARTO, CHANCHAL, MALDA	7001246309/9434131790	

**THE RESPONSIBILITY AMONGST THE MALDA DISTRICT LEVEL OFFICERS ATTACHED WITH CMOH, MALDA.**

35	CMOH, MALDA	9831048213/03512-254611/252280	
36	DY. CMOH-I, MALDA.	`9434123980	
37	DY. CMOH-II, MALDA.	9475093320	
38	DY. CMOH-III, MALDA	9475125119	
39	MSVP, MALDA	8902762875/9433050510	
40	BMOH, BAMONGOLA, MALDA	9475877287/03511-261244	
41	BMOH, CHANCHAL-I, MALDA	8759517728/03513-253489/252375	
42	BMOH, CHANCHAL-II, MALDA	7686968222/03513-265239	
43	BMOH, ENGLISHBAZAR, MALDA	7548072470/03512-274699	
44	BMOH, GAZOLE, MALDA	9933371662/03512-230202	
45	BMOH, HABIBPUR, MALDA.	9433121012/03511-252345/252869	
46	BMOH, H.C.PUR-I, MALDA	9735753639/03513-255322/256057	
47	BMOH, H.C.PUR-II, MALDA	9804384057/03513-257237	
48	BMOH, KALIACHAK-I, MALDA	9614460992/03512-243785/245758	

**THE RESPONSIBILITY AMONGST THE MALDA DISTRICT LEVEL OFFICERS ATTACHED WITH CMOH, MALDA.**

49	BMOH, KALIACHAK-II, MALDA	9564214594/9434352618/03512-276208	
50	BMOH, KALIACHAK-III, MALDA.	9775291255/9434193308/03513-222550	
51	BMOH, MANIKCHAK, MALDA.	7890391168/9434176378/03512-272329	
52	BMOH, OLD MALDA, MALDA	8013482971/03512-261002	
53	BMOH, RATUA-I, MALDA	8145940228/03513-266242	
54	BMOH, RATUA-II, MALDA.	9775930597/03513-282228/282207	
<b>CONTACT NO. OF FIRE SERVICE, MALDA.</b>			
55	DIVISIONAL OFFICER, FIRE BRIGADE, ENGLISHBAZAR, MALDA.	9830841642/03512-278854	
56	O.C. FIRE STATION, CHANCHAL, MALDA.	8514908800/03513-252111	
57	FIRE STATION, HARISHCHANDRAPUR-I BLOCK, MALDA.	9593439087/03513-244121	
<b>CONTACT NO. OF CIVIL DEFENCE, MALDA.</b>			
58	Sr. S.O.I., CIVIL DEFENCE, MALDA.	9434245961/03512-252017	
<b>CONTACT NO. OF IMPORTANT POLICE OFFICIALS.</b>			
59	SUPERINTENDENT OF POLICE, MALDA.	9083270300/03512-252520	
60	ADDL. S.P.(HQ) , MALDA	9083270301/03512-252661	
61	ADDL. SP ( RURAL), MALDA	9083270949	
62	SDPO, CHANCHAL, MALDA.	9083270305/03513-251092	
63	DY. SP(HQR.), MALDA	9083270302/03512-252148	
64	DY.SP(D&T), MALDA	9083270303/03512-252148	
65	DY. SP(DIB), MALDA.	9083270304/03512-252385	
66	DIO-I, DIB, MALDA	03512-252349	
67	DSP, DEB, INCHARGE	9434001088	
68	INSP. DEB	9836250868	
69	DIST. COMDT. ( HQ ME GUARD)	9635111761	
70	IC, ENGLISHBAZAR PS , MALDA	9083270308/03512-252071	



71	IC, MALDA	9083270310	
72	CI, GAZOLE, MALDA	9083270306/03512-235327	
73	OC, GAZOLE , MALDA	9083270317	
74	IC, HABIBPUR, MALDA	9083070311/03511-252664	
75	O.C., BAMONGOLA, MALDA.	9083270318/03511-265555	
76	O.C., MANIKCHAK, MALDA	9083270316/03512-272333	
77	O.C., BHUTNI, MALDA.	9083270321	
78	I.C., KALIACHAK, MALDA.	9083270309/03512-244310	
79	I.C., BAISHNABNAGAR, MALDA.	9083270313/03512-204282	
80	O.C., MOTHABARI, MALDA.	8101493755/9733207404	
81	RI, MALDA.	9083270325	
82	O.C., CONTROL ROOM , MALDA	9083270328	
83	CI, RATUA, MALDA	9083270307	
84	O.C., RATUA PS, MALDA	9083270319/03513-266222	
85	O.C. ,PUKHURIA, MALDA.	9083270320/03512-286211	
86	I.C., CHANCHAL PS , MALDA	9083270314/03513-252256	
87	I.C., HARISHCHANDRAPUR PS, MALDA.	9083270316/03513-255215	
<b>CONTACT NO. OF PWD &amp; OTHER OFFICIALS, MALDA.</b>			
88	E.E. PWD MALDA DIVISION, MALDA.	9434366191/03512-252497	
89	E.E. PWD ELECTRICAL, MALDA	9007599599	
90	E.E. PHE, MALDA	9474433610	
91	E.E., PHE (ARSENIC), MALDA	9433470831	
92	E.E. IRRIGATION MALDA DIVISION, MALDA	9474737536	
93	E.E., AGRI. MECH. , MALDA	9433351028	
94	DI OF SCHOOLS(S.E.), MALDA	9434665538	
95	DI OF SCHOOLS(P.E.), MALDA	9830851808	
96	CHAIRMAN, DPSE, MALDA.	9832010010	
97	SDRF, MALDA	-	

**Contact No. of District Disaster Management Section :**

Sl. No.	Name of Official's	Telephone Numbers		Mobile Numbers
		Office	Residence	
1	Sri Ashoke Kumar Ghosh, DDMO	03512-252058	Bharat Sevashram	9933308303
2	Sri Joydip Dasgupta, SDDMO	-do-	Govt. Housing Malda	9434964224
3	Sri Bijan Kumar Mitra, HC	-do-	South Krishnapally, Malda	9434018917
4	Sri Bibhuti Bhushan Halder, UDC	-do-	Mongolbari, Malda	9832536415
5	Sri Ajoy Sahani, UDC	-do-	Uttar Balurchar, Malda	8972284028
6	Sri Tapan Kanti Aich, RE	-do-	Basbari, Malda	9434149461
7	Sri Arun Kumar Saha, RE	-do-	Maheshmati, Malda	7431035421
8	Sri Gopal Chandra Das, Gr-D	-do-	Sahapur, Malda	9735111315
9	Eliza Parveen, Contractual	-do-	Sujapur, Malda	8907659969

**Contact No. of Non Governmental Organizasions:**

Sl. No.	Name of Non Governmental Organizasions	Telephone Numbers		Mobile Numbers
		Office	Residence	
1	IMA	252132		
2	Red Cross	252093		98000181159/9800459888
3	St. John Ambulance	252751		9434193341
4	Bharat Sevashram	260459		8637847609
5	Ram Krishna Mission	252479		03512252479
6	Lions Club	252398		9434186135
7	Rotary Club, Malda	-		9126215099
8	Malda Chamber of Commerce	266028		9434206618
9	Sanskriti O Samaj Unnayan Parishad	03512-267423		9434012392

**Helipads/High Grounds:**

Block	Sl. No.	Ground	Lat	Long
Harishchandrapur-I	1	Harishchandrapur High School Ground.	25.4164417	87.8776409
	2	Tulsihata High School	25.0108312	88.1411123
	3	Kushida High School	25.5271221	87.9457112
Harishchandrapur-II	1	Bhaluka Irrigation Bunglow Ground.	25.2840129	87.8851056
	2	Teljana Irrigation Bunglow Premises.	25.3710357	87.8380134
	3	Doulat Nagar School Ground.	25.4211922	87.8294726
Manikchak	1	Manikchak Sikshaniketan	25.0679753	87.9032943
	2	Najirpur Football Ground.	25.1287689	87.9071015
Ratua-I	1	Samsi College Ground	25.2772843	88.0114901
	2	Ratua Football Ground	25.2004887	87.9259168

Ratua-II	1	Pukuria High School.	25.1466843	88.0167926
Kaliachak-III	1	South Malda College (Lakshmipur GP)	25.0402023	88.0281012
	2	Baishnabnagar High School Field.	25.2477523	88.296212

Englishbazar Block	Name & Location of Helipad & Air Dropping Sites	Situated within the area of	Lat & Long
	Play ground of Sovanagar High School	Sovanagar G.P	25.042267, 87.9766
	Play ground of Milki High School	Milki G.P	25.03195, 88.0003
	Play ground of Raigram High School	Amrity G.P	25.0221752, 88.0474484
	Play ground of Sattari High School	Binodpur G.P	24.9918, 88.03678
	Play ground of Nagharia High School	Fubaria G.P	25.0413, 88.02758
	Play ground of Budhia High Madrasah	Narhatta G.P	25.08711, 88.08513
	Play ground of Kamlabari Agnishikha Club & Library	Jadupur-I G.P	25.009347, 88.069979
	Play ground of Chandipur BRS High School	Kazigram G.P	24.98917, 88.08159
	Play ground of Kotwali High School	Kotwali G.P	25.0453, 88.11134
	Play ground of Gouriya High School	Mahadipur G.P	24.8852671, 88.13796

GAZOLE BLOCK	Sites	Name of G.P	Latitude	Longitude
	Football Ground of Gazole High School	Gazole-I	25°12'50.457"	88°11'41.316"
	Tiakati High School Ground	Bairgachhi-II	25°11'45.384"	88°07'40.993"
	Football Ground of Panchpara	Gazole-II	25°13'07.918	88°09'35.694"
	Football Ground of near Uttar nowgram	Karkach	25°16'06.031"	88°13'00.000"
	Football Ground at Altore	Raniganj-II	25°10'41.498"	88°17'42.026"
	Football Ground at Ahil	Salaidanga		
	Football Ground of Raniganj High School	Raniganj-I	25°07'31.096"	88°15'55.231"

**List of Truck Owner's Association with Contact Number**

Sl. No	Name of owner's Association	Name of Association	Contact No	Details of Availability		
				6W	10W	12W
1	Sanjit Ghosh	Simanto Truck	9933323919	25-30	60	-
2	Jiaul Momin	Simanto Truck	9933366101			
3	Sameer Ghosh	Malda Truck ( Gour Owner's )	9933040511	200	400	50
4	Anupam Banarjee	Malda Truck & Tankers Owner Association	9733156707	500	-	-

**List of Ambulance with Contact Number (blocks wise)**

Sl. No	Name of Block	Owner Name	Contact No
1.	HCUR-II	Shamal Choudhary	9733344970
		Ashok Mandal	9593932853
		Aktar Hossain	9733354363
		Asha das	7872917416
		Sudipta Choudhary	9734910885
2	CHANCHAL-I	Shyamal Ch., Das	9733174678
		Hasin Mahamad	9007224334
		Hasin Mahamad	9007224334
		Kaliganj Udayganj Nabajagorani	9734087921
		Md. Abul Kashem	876883547
		Md Samjujjoha	9083101765
		Md Munjur Alam	9647806698
		Ms Nuerey Alam Sarkar	9734163372
		MulaiBari Jiban Bilkas Socity	9733440246
		MulaiBari Jiban Bilkas Socity	9733440246
		Ujjal Ghose	9932336414
		Ujjal Ghose	9932336414
		Ujjal Ghose	9932336414
		Ujjal Ghose	9932336414
		Swapan Pramanik	9563253714
		Matiur Rahaman	9593220768
		Pulak Das	9679416091
		Santosh Saha	9932210694
		Saiyad Ferdous Alam	9735947474
		Sarif Sekh	9593759215
		Badrul Hossain	9734195082
		Badrul Hossain	9734195082
		Pappu Roy	7076075197

3	RATUA-I	Anwar Hossain, Ratua Ailpara	9734990116
		Nasim Sarwar, Ratua Ailpara	9153649685
		Aripful Rahaman, Ratua	9932169118
		Md. Kakil, Ratua	9679084281
		Kabir, Ratua	9734902607
		Akbar Ali, Ratua	9775970131
		Md. Yousuf Ali, Ratua	9733051835
		Golam Rabbani, Ratua	7076439674
		Abu Kalam, Ratua	9733237149
		Chanchal Janakalyan Samity, Ratua	9932169118
		Rahim Khan, Ratua	9733207113
		Rahim, Ratua	9735135011
		Saheb, Samsi	9733183526
		Saheb, Samsi	9733183526
		Khadibun, Samsi	9609771596
		Pandab, Samsi	8016141108
		Basu, Samsi	9733038160
4	MANIKCHAK	Tapas Basak	8337837074
		Mithun Mandal	7718285251
		Rajul Ali	9734797101
		Srikanta Mandal	9734050103
		Taleb Ansari	7872090927
		Ujjal Poddar	9735995835
		Mithu Mandal	8944084687
		Bhim Pramanik	7797982247
		Akbar ali	9733419040
		Satrughna Mandal	8972624370
		Radheshyam singha	7547967462
		Debasish Ghosh	8768837162
		Kinkor Ghosh	9735102742
		Md. Sahabuddin	9734173634
		Ganesh Mandal	9564463710
5	BAMONGOLA	Chiranjit Biswas	9635070511
		Abhinay Samajder	9751857069
		Anup Halder	9800090089
		Bijoy Ghosh	9734978904
		Ajit Shil	9635070731
		Sanjib Sarkar	8116322049
		Milan Deb	9733105303
		Santu Das	9733143057
		Asim Roy	9735939639
		Utpal Swarnakar	9733360655



6	KALIACHAK-II	FituSk ( Bangitola RH)	9733336030
		AnuarulSk	8768443077
		AnuarulSk	8641055583
		Saukat Ali	947465683
		AktaarAlam	8641055583
		FatikSk	9775997524
		Sultana Khatun	8641055583
		AkhtarAlam	9679079434
		Anikul Islam	9733227209
		Abdul Ajj	9749043089
		UjirChowdhury	9775614729
		Anikul Islam	9733227209
		RintuSk	9775825283
		Abdul Alim	9733235713
7	CHANCHAL-II	Makimuddin	9733220398
		ZiaurRahaman	9734930153
		Serina Bibi	9593939712
		Rousana Khatun	7719215072
		Chanchal Janakalyan Samity	9593960247
		Raju Sk	7584887349
		Saddam Reja	8145792265
		Jhuma Khatun	7797859871
		Jhumpa Khatun	9593210115
		Saiful Islam	9932356857
		Khademul	9635874416
		Laxman Tudu	7407627746

#### **List of Petrol Pump with Contact Number**

Sl. No	Name of Pump	Contact No	Remarks
1	Arun Smirity Service Station	03512-252986	
2	Bengal Oil Companu	03512-252170	

#### **BLOCK WISE LIST OF BOAT MAN**

Sl. No	Name of Block	Name of boat man	Address	Contact No
1	Harischandrapur-I	Noor Md	Rashidpur	9647205345
		SK Idul	Rashidpur	9647205345
		SK Rajak	Rashidpur	9535215535
		Jaherul	D Saldah	9733118278
		Manjur	D Saldah	9647770296
		Mafijul Hoque	Ranipura	8609336002

### **BLOCK WISE LIST OF BOAT MAN**

Sl. No	Name of Block	Name of boat man	Address	Contact No
2	<b>Harischandrapur-II</b>	Noor Md	Rashidpur	96472-05345
		Sk Idul	Rashidpur	96472-05345
		Sk Rajjak	Rashidpur	95635-21553
		Ekramul	Khopakathi	
		Kium	Khopakathi	
		Obaidur	Khopakathi	
		Sk Sajjad	Rashidpur	96477-73091
		Sk Edul	Rashidpur	
		Sk Raja	Rashidpur	
		Sk Raju	Rashidpur	
		Durga Yadav	Par Bhaluka	83709-66205
		Mantu Mahaldar	Hatichhapa	97341-49701
3.	<b>Chanchal-I</b>	Khabirubbin	Uttar Kaliganj	
		Mangarul	Jothchandi	
		Sujat Ali	Jothchandi	
		Mansur Alam	Uttar Kaliganj	
		Sabir Ali	Uttar Kaliganj	
		Mostak	Uttar Kaliganj	
		Altab	Uttar Kaliganj	
		Moslemuddin	Uttar Kaliganj	
		Maijur Hossain	Jothchandi	
		Abdul Roaf	Jothchandi	
		Salimuddin	Tarapur	
		Tosrif	Tarapur	
		Hanif Ali	Udayganj	
		Danesh ali	Khidirpur	
		Gopal Saha	Dungrahal	
		Ram Gopal	Dungrahil	
		Helal	Khidirpur	
		Ramji Chowdhury	Dungrahal	
4	<b>Chanchal-II</b>	Md.MusaKalimulla	Bishanpur	9733159535
		Ramijuddin	Baluaghat	9735154711
		Manirul	Baluaghat	9733425790
		Nesh Md.	Baluaghat	9775965775
		Mohobul Hoque s/o	Baluaghat	9593929249
		Md. Sabdar Ali	Bishanpur	9733107186
		Md. Kabirul Islam	Bishanpur	9734112267
		Badiruddin	Hossainpur	9733411213

	<b>Chanchal-II</b>	Tofijul Hoque	Khanpur	9564767561
		Rajjak	Goalpara	9732435713
		Amjad	Balarampur	9749595385
		Paban Choudhury	Balarampur	9733530638
		Lal Bihari Choudhury	Balarampur	6360706605
5.	<b>Ratua-I</b>	Atul Ghosh	Balupur Diara	9735425362
		Durga Yadav	Bankutola	9733103118
		Basukinath Yadav	Bankutola	9733208522
		Bikash Mandal	Janjalitola	9733162637
		Muktar	Nayabilaimari	9733396727
		Jinnat Ali	Ratanpur	7602744879
		Sushil Yadav	Bodharamtola	9735081631
		Tulsi Mandal	Jitutola	9134473200
		Sukhen Choudhury	Piyari Sarkartola	9564053300
		Kalachad Choudhury	Sudamtola	9733137289
		Baiju Mandal	Chaitutola	8348934312
		Dayal Mandal	Maliramtola	9775735450
		Laxman Mandal	Kotualy	9734956047
		Biren Mandal	Nabagram	9775284738
		Chhottu Jadav	Bhaluka	9733103118
		Abdul Basir	Mahanandatola	9733201020
		Fekan Mandal	Mahanandatola	9733189532
		Khoka Mandal	Mahanandatola	7872890182
6	<b>Ratua-II</b>	Sayed Rabiul	Ferry	8101498461
		Sk Munser	Ferry	9609773010

7	<b>Gazole</b>	Nil	Nil	Nil
8	<b>Manikchak</b>	Philip Mandal	Manikchak	9547878633
		Bikash Mandal		9775869569
		Nipen Mandal		7718384902
		Pawak Mandal		8670370343
		Nagen Mandal		7872293874
		Bapi Mandal		7076636151
		Choton Mandal		7479275927
		Janardhan Mandal		9775884094
		Nurul Hoque		7047716475
		Deben Mandal		9609338043
		Tilak Chand Chowdhury		7076968049
		Bablu Mandal		8116704125
		Jullur Rahaman		9593240245
		Kanchan Mandal		8768154183
		Tahir Ali		9734970590
		Mojibar Rahaman		7364927210
9	<b>Bamongola</b>	Harekrishna Halder,	Madnabati	7469018862
		Gobinda Halder,	Madnabati	7469018862
		Santosh Ram,	Madnabati	8670642262
		Nandagopal Ram	Madnabati	8670642262
		Ananda Ram	Madnabati	8670642262
		Kushi Halder	Madnabati	8328735863
		Deben Halder	Madnabati	9609730441
		Samiran Halder	Madnabati	7719103153
		Tapas Halder	Madnabati	9775384055
		Panchanan Chowdhury,	Jagdala	7384231345
10	<b>Habibpur</b>	Fulchand Chowdhury	Habipur	8101389964
		Bimal Chowdhury	Habipur	9593155075
		Babulal Chowdhury	Habipur	9775419772
11	<b>Kaliachak-I</b>	Jhasku Sk	Kaliachak-I	8900342630
		Subodh Mandal	Kaliachak-I	9932408188
12.	<b>Kaliachak-II</b>	GhanashyamMandal	Hamidpur G.P	9563831634
		SanatanMandal	Hamidpur G.P	9734957349
		KhalekSk	Rajnagar G.P.	7872518641
		Sattar Ali	Panchanandapur-	9733146058
		RofikSk	Uttar anandapur-I	9134665949
		SaidulHoque	Panchanandapur-	9563262536
		EnamulHoque	UPanchanandapur-	9733018485
		Bharat Mandal	Panchanandapur-I	7076582522
		NuhuSk	Panchanandapur-I	9563659861/ 9735089005
		PoltuSk	Panchanandapur-II	9733108894
		UjirSk	Panchanandapur-II	9733108894
		Badal Mandal	Krishnapur	
		Arun Mandal	Krishnapur	
		Joyram Mandal	Krishnapur	

13.	<b>Kaliachak-III</b>	Mahabir Mandal	Krishnapur	
		Birbal Mandal	Krishnapur	
		Sukumar Mandal	Krishnapur	
		Sanaul Sk.	P.Sovapur	
		Lalchand Mandal	P.Sovapur	
		Adesh Choudhury	P.Sovapur	
		Monirul Islan	P.Sovapur	
		Mukunda Mandal	Kumbhira	
		Harish Mandal	Kumbhira	
		Gokul Mandal	Kumbhira	
		Ashok Singha	Kumbhira	
		Doud Hussain	Kumbhira	
		Suchain Mandal	Bakhrabad	
		Amrit Mandal	Bakhrabad	
		Monoranjan Mandal	Bakhrabad	
		Gunadhar Halder	Bakhrabad	
		Mangal Halder	Bakhrabad	
		Sadek Ali	Bir-II	
		Emran Sk.	Bir-II	
		Bhogu SK.	Bir-II	
		Arjahan Sk.	Bir-II	
		Senaul Sk.	Bir-II	
		Uday Choudhury	Bir-II	
		Binoy Choudhury	Bir-II	
14	Englishbazar Block	Sajiruddin Sabji		8145845568
		Kajil Sabji		7797989537
		Hiralal Chowdhury		9647702111
		Mohilal Chowdhury		9932370637
		Gobinda Chowdhury		7063524731
		Yunus Sk		9932999643
		Abdul Motin		9851386802
		Harunol Rashid		7031657833
		Farjan Sk		9933365001
		Dinesh Mandal		9733032834
15.	Old Malda Block	Salam,		7319457640
		Abdul Karim Hakim		7063160931
		Taimur Sekh		8927581594
		Serajul		9749947711
		Sariul		7872593285
		Osim		8918594833
		Md.Ziaruddin		7602502534



Old Malda Block	Salam Sekh Yusuf Sekh Rejaul Hoque Azizur Rahaman		8670650095 8116668322 7602838721 7602439750
	Sudev Haldar Ananda Rajbanshi		9635860362 7872953040
	Santosh Halder Sukumar Halder Joydeb Sarkar Rabin Halder Pradip Sarkar Bimal Das		7602439750 9635860362 7872953040 7602535477 9842904759 9932979008
	Mustakhin Sekh Ali Zinnatul Khursed Sekh Firojuddin		7319032440 8967090873 7479039256 7478190293

**Contact Person of various Local vendor of Food Supplier of Malda District:**

Name of Vender	Contact No	Location	Items supply
Sri Niranjan Agarwala	9434032274	Ratua	Chira-Gur
Sri Joysri Ram Chira Mill	9734920510	Ratua	Chira-Gur
Noor Jahan Enterprise	7908166730	Manikchak	Chira, Gur and Baby Food
M/s Mamchand Agarwala & Sons		Paranpur	Chira & Gur
Ganesh Vendor	9547880767	Bulbulchandi	Chira-Gur
Joy Sree Ram Chira/Muri Mill	9734066336	Pakua Hat	Chira & Muri
MARS International	9434231870	Mangolbari	Chira-Gur, baby food
Bablu Majumder	9475177609	Maheshpur	Chira, Gur and Baby Food
Jyoti Traders	7557018769	Bachamari/Mangalbari	Chira
Ghosh Enterprises	9434455970	Bashbari, Malda	Chira, Gur and Baby Food
Banwary Lal Agarwala	9434355721	Harishchandrapur	Chira
Malda District Service Cum-Marketing Industrial Cooperative Union Ltd	03512-323258	KJ Sanyal Road, Malda	Soyabin/Dal/Relief Pkt/Baby Food

## Disasters: Do's and Don'ts

### # Flood

# FLOOD	
Do's	Don'ts
• Tune to your local radio for warnings and advice.	• Do not allow children to play in, or near flood waters.
• Move to higher ground.	• Do not wander around in a flooded area.
• Move vehicles, equipments, chemicals, old persons, children, pregnant women, etc., to higher and safer places.	• Do not drive into water of unknown depth and current.
• Disconnect all electrical appliances.	• Do not eat food, which is affected by Flood waters.
• Turn off electricity and gas before you leave the house.	• Do not try to walk or drive through Flood waters.
• Tie your valuable items or articles and keep them in a safe and high place or bury it underground. Shift the livestock and cattle to safe places or high land. Keep some feed and fodder for them.	• Do not walk across bridges as they may collapse.
• Insure household articles, livestock and crop.	• Do not contact floodwaters to avoid contamination.
• Collect your survival kit or basic essentials before leaving your house.	• Do not walk through flowing water - currents can be deceptive, and shallow, fast moving water can knock you off your feet.
• Think of safety first during a flood.	• Do not swim through fast flowing water or you may get swept away or struck by an object in the water.
• Take care when walking through shallow waters.	• Do not drive through a flooded area as you may not be able to see abrupt drop-offs, and only half a metre of flood water can carry a car away.
• Avoid contact with flood waters as it may be contaminated with sewage, oil, chemicals or other substances.	• Do not return to your dwelling until an "All Clear" assurance has been given.
• If you have to walk in stagnant waters, use a pole or stick to ensure that you do not step into deep water, open manholes or ditches.	• Do not reconnect your power supply until a qualified engineer has checked it.
• Stay away from power lines - electrical current can travel through water. Report power lines that are down to the power company.	• Do not smoke or use candles, lanterns, or open flames indiscriminately.
• Look before you step - after a flood, the ground and floors are covered with debris, which may include broken bottles, sharp objects, nails, etc. Floors and stairs covered with mud and debris can be slippery.	• Do not dry buildings with mechanical dehumidifiers, which may draw out moisture too quickly and cause additional damage.
• Help in drying out of buildings by carefully removing mud, standing water, and water-logged	• Do not scrub or brush mud and other deposits from materials. This may cause further damage.

furnishings and debris.	
<ul style="list-style-type: none"> <li>Remove residual moisture gradually by allowing structures to dry naturally and by opening doors and windows.</li> </ul>	<ul style="list-style-type: none"> <li>Do not let water-damaged papers remain in wet boxes.</li> </ul>
<ul style="list-style-type: none"> <li>Document the damage for insurance purposes by taking notes or photographs.</li> </ul>	<ul style="list-style-type: none"> <li>Do not keep objects in dark, hot, stagnant air with high humidity—these conditions encourage mold.</li> </ul>
<ul style="list-style-type: none"> <li>Before removing items from water, prepare a clean, dry, well-ventilated temporary area for sorting and storing your objects. Wet objects should be moved only once because they are fragile, so setting aside such an area is vital.</li> </ul>	<ul style="list-style-type: none"> <li>Do not try to separate bundles of saturated paper.</li> </ul>
<ul style="list-style-type: none"> <li>Wear rubber gloves, and, if possible, a face mask, when handling items.</li> </ul>	
<ul style="list-style-type: none"> <li>Provide support for damaged objects when moving them, such as a cart, or a flat, sturdy surface.</li> </ul>	
<ul style="list-style-type: none"> <li>Seek the advice from an expert, if in doubt, about how to salvage any materials.</li> </ul>	

### # Cyclone

Do's	Don'ts
<ul style="list-style-type: none"> <li>Check the house; secure loose tiles, carry out repair works for doors and windows.</li> </ul>	<ul style="list-style-type: none"> <li>Do not ignore warnings and go for sight-seeing near the sea.</li> </ul>
<ul style="list-style-type: none"> <li>Remove dead wood or dying trees that are lying close to the house; anchor removable objects like lumber piles, loose tin sheds, loose bricks, garbage cans, sign-boards, etc., which can fly in strong winds.</li> </ul>	<ul style="list-style-type: none"> <li>Do not allow children to play in, or near accumulated waters.</li> </ul>
<ul style="list-style-type: none"> <li>Keep some wooden boards ready so that glass windows can be boarded, if needed. Keep a hurricane lantern filled with kerosene, battery operated torches and enough dry cells or emergency lights in working condition.</li> </ul>	
<ul style="list-style-type: none"> <li>Demolish condemned buildings.</li> </ul>	<ul style="list-style-type: none"> <li>Do not drive into water of unknown depth and current.</li> </ul>
<ul style="list-style-type: none"> <li>Keep some extra batteries for transistors.</li> </ul>	<ul style="list-style-type: none"> <li>Do not eat food, which is affected by accumulated water.</li> </ul>
<ul style="list-style-type: none"> <li>Keep some dry non-perishable food always ready for emergency use.</li> </ul>	<ul style="list-style-type: none"> <li>Do not try to walk or drive through accumulated water.</li> </ul>
<ul style="list-style-type: none"> <li>Stay indoors and take shelter in the strongest part of your house.</li> </ul>	<ul style="list-style-type: none"> <li>Do not walk across bridges as they may collapse.</li> </ul>
<ul style="list-style-type: none"> <li>Listen to the radio and follow instructions.</li> </ul>	<ul style="list-style-type: none"> <li>Never swim through fast flowing water.</li> </ul>
<ul style="list-style-type: none"> <li>Find some kind of shelter if you are caught in the open.</li> </ul>	<ul style="list-style-type: none"> <li>Do not walk through flowing waters -currents can be deceptive, and shallow, fast moving water can knock you off your feet.</li> </ul>



<ul style="list-style-type: none"> <li>• Disconnect all electrical mains and appliances and turn off gas.</li> </ul>	<ul style="list-style-type: none"> <li>• Do not swim through fast flowing waters - you may get swept away or struck by an object in the water.</li> </ul>
<ul style="list-style-type: none"> <li>• Store or secure loose boards, corrugated iron, rubbish tins or anything else that could become dangerous.</li> </ul>	<ul style="list-style-type: none"> <li>• Do not reconnect your power supply until a qualified engineer has checked it.</li> </ul>
<ul style="list-style-type: none"> <li>• Tape up large windows to prevent from shattering.</li> </ul>	<ul style="list-style-type: none"> <li>• Do not smoke or use candles, lanterns, or open flames.</li> </ul>
<ul style="list-style-type: none"> <li>• Believe in the official information and ignore rumours.</li> </ul>	<ul style="list-style-type: none"> <li>• Do not worry about your property too much; it is your life that is more important.</li> </ul>
<ul style="list-style-type: none"> <li>• When a cyclone alert is on for your area, continue normal working, but listen to the radio warnings.</li> </ul>	<ul style="list-style-type: none"> <li>• Do not return until advised, after evacuation.</li> </ul>
<ul style="list-style-type: none"> <li>• Stay alert. Remember that a cyclone When your area is under cyclone warning get away from low-lying beaches or other low-lying areas close to the coast.</li> </ul>	<ul style="list-style-type: none"> <li>• Do not dry out buildings with mechanical dehumidifiers, as this may absorb all moisture too quickly and cause additional damage.</li> </ul>
<ul style="list-style-type: none"> <li>• Leave early before your way to high ground or shelter gets flooded.</li> </ul>	<ul style="list-style-type: none"> <li>• Do not scrub or brush mud and other deposits from materials. This may cause further damage.</li> </ul>
<ul style="list-style-type: none"> <li>• If your house is securely built on high ground take shelter in the safer part of the house.</li> </ul>	<ul style="list-style-type: none"> <li>• Do not let water-damaged papers alert means that the danger is within 24 hours.</li> </ul>
<ul style="list-style-type: none"> <li>• Board up glass windows or put storm shutters in place.</li> </ul>	<ul style="list-style-type: none"> <li>• Do not open any books or albums that were completely submerged. (Wet paper is very weak and will tear.)</li> </ul>
<ul style="list-style-type: none"> <li>• Provide strong suitable support for outside doors.</li> </ul>	<ul style="list-style-type: none"> <li>• Do not keep objects in dark, hot, stagnant air with high humidity, as these conditions encourage mold.</li> </ul>
<ul style="list-style-type: none"> <li>• If you do not have wooden boards handy, paste paper strips on glasses to prevent splinters.</li> </ul>	<ul style="list-style-type: none"> <li>• Do not try to separate bundles of saturated paper.</li> </ul>
<ul style="list-style-type: none"> <li>• Get extra food, which can be eaten without cooking. Store extra drinking water in suitably covered vessels.</li> </ul>	
<ul style="list-style-type: none"> <li>• If you are to evacuate the house, move your valuable articles to upper floors to minimize flood damage.</li> </ul>	
<ul style="list-style-type: none"> <li>• Small and loose things, which can fly in strong winds, should be stored safely in a room.</li> </ul>	
<ul style="list-style-type: none"> <li>• Be sure that a window and door can be opened only on the side opposite to the one facing the wind.</li> </ul>	
<ul style="list-style-type: none"> <li>• Make provision for children and adults requiring special diets.</li> </ul>	
<ul style="list-style-type: none"> <li>• If the centre of the cyclone is passing directly over your house, there will be a lull in the wind and rain lasting for half an hour or so. During this time do not go out; because immediately after this, very strong winds will blow from the opposite direction.</li> </ul>	

• Remain calm.	
• Wear sturdy shoes and clothing for protection. remain in wet boxes. Remove water damaged papers from wet boxes then air dry or freeze dry.	
• Collect your emergency survival kit before evacuation.	
• Move to the nearest shelter or vacate the area, if ordered by the appropriate authority.	
• Pack essentials for yourself and your family to last you a few days, including medicines, special foods for babies and children or elders.	
• At the shelter follow instructions of the person in charge.	
• Remain in the shelter until you have been informed to leave	
• You should remain in the shelter until informed that you can return to your home.	
• Get inoculation done against diseases immediately.	
• Strictly avoid coming into contact with any loose and dangling wires from the lamp posts.	
• If you are to drive, drive carefully.	
• Clear debris from your premises immediately.	
• Report the correct loss to appropriate authorities.	

### # Drought

Do's	Don'ts
• Carry out early warning and drought monitoring on the basis of long, medium and short term forecast.	• Do not work in extreme heat anywhere.
• Arrange reasonable buffer-stock of food grain and fodder.	• Do not waste water anywhere.
• Ensure supply of good drinking water in rural area for human and livestock in drought affected areas.	• Do not leave children or cattle alone outdoors.
• Assess fodder requirement in drought affected areas and locate pockets where shortages are likely to occur and arrange supplies from outside.	• Do not depend on only agriculture based occupations.
• Encourage fodder cultivation, wherever feasible.	• Do not encourage deforestation and cutting of trees.





• Rejuvenate traditional rainwater systems viz., Rivers, <i>Nadis</i> , <i>Tankas</i> , <i>Khadins</i> , etc.	• Do not follow single cropping pattern.
• Encourage rainwater harvesting for both the drinking and cropping.	• Do not grow water-intensive crops like paddy, sugar, etc., which consume a lot of water.
• Strengthen watershed management and irrigation system.	• Do not delay in providing agricultural input support like seeds and fertilizers to the farmers.
• Promote cultivation of potatoes, groundnut, oilseeds, and maize.	• Do not forget to involve community and self-help groups in drought management.
• Ensure management of human and livestock population to reduce pressure on fragile arid ecosystem.	• Do not take up new initiatives for execution without the approval of the appropriate authority.
• Encourage social forestry/Joint Forest Management.	• Do not discriminate in providing relief to the affected people.
• Ensure timely availability of credit, postponement of revenue collection, and repayment of short-term agriculture loan.	• Do not allow inclusion of the names of ineligible persons in the list for gratuitous assistance.
• Give boost to appropriate land-use planning (inter-cropping system).	• Do not procure fodder on any other price than fixed by the State Government.
• Promote implementation of crop and livestock insurance schemes.	• Do not allow hoarding and diversion of food grains from the Fair Price shops to open market.
• Consume food as per your basic requirement.	• Do not allow more than 500 cattle in each cattle camp.
• Make a habit to use water economically.	• Do not neglect inspection of the cattle camps.
• Ration food and water as per the needs of family members.	
• Take temporary shelter where water is available.	
• Provide provisions for cattle camp in drought affected area.	
• Seek alternate cropping/dry land farming.	
• Create Disaster Task Force in the concerned area to initiate relief measures immediately after the drought occurrence.	
• Train teams for drought damage assessment.	
• Do not delay in preparing agro-advisory bulletins based on crop contingency plans, and their wide dissemination among the farmers.	
• Contact the nearest Agriculture Office.	
• Involve Gram Sabha members in preventing spread of epidemics and infectious diseases.	
<b># Earthquake</b>	
<b>Do's</b>	<b>Don'ts</b>
• Repair deep plaster cracks in ceilings and foundations.	• Do not rent apartments in high rise multistoried buildings, without any earthquake proof

	certification or in houses in a narrow street.
• Get expert advice if there are signs of structural defects.	• Do not rent houses adjacent to weakly constructed vulnerable old houses or any other weak structure, which can fall on your house during earthquake.
• Anchor overhead lighting fixtures to the ceiling.	• Do not rush to the doors or exits.
• Consult structural engineers for earthquake safety before constructing, buying or renting a house.	• Do not use the elevators.
• Follow Bureau of Indian Standards (BIS) codes relevant to your area for building standards.	• Do not go close to broken windows, mirrors, chimneys and furniture.
• Fasten shelves securely to walls.	• Avoid places where there are loose electric wires and do not touch any metal object in contact with them.
• Place large or heavy objects on lower shelves.	• Do not re-enter badly damaged buildings and don't go near damaged structures.
• Store breakable items such as bottled foods, glass, and bone china in low, closed cabinets with latches.	• Be aware that some earthquakes are actually foreshocks and a larger earthquake might occur. Do not move to unsafe places.
• Brace overhead light and fan fixtures.	• Do not come near the buildings, trees, streetlights, and utility wires.
• Repair defective electrical wiring and leaky gas connections. These are potential fire risks. Secure a water heater, LPG cylinder etc., by strapping it to the wall studs and bolting it to the floor.	• Do not enter the building until the shaking stops. The greatest danger exists directly outside buildings, at exits, and alongside exterior walls. Most earthquake-related casualties result from collapsing walls, flying glass, and falling objects.
• Store weed killers, pesticides, and flammable products securely in closed cabinets with latches and on bottom shelves.	• Do not use roads, bridges, or ramps that might have been damaged by the earthquake.
• Identify safe places indoors and outdoors.	• Do not light a match; move about or kick up dust; open your mouth
• Educate yourself and family members.	
• Be aware of the emergency telephone numbers (doctor, hospital, police, etc).	
• Keep away from old, tall or detached buildings, electricity wires, slopes and walls, which are liable to collapse.	
• Stop the vehicle away from buildings, walls, slopes, electricity wires and cables.	
• Leave your badly damaged house immediately.	
• Collect your emergency kit or water containers, food items and general and special medicines (especially for persons with heart complaints, diabetes, etc.).	
• Have a disaster emergency kit ready.	
• Develop an emergency communication plan.	
<b>If Indoors</b>	



<ul style="list-style-type: none"> <li>• DROP to the ground; take COVER by getting under a sturdy table or other piece of furniture; and HOLD ON until the shaking stops. If there isn't a table or desk near you, cover your face and head with your arms and crouch in an inside corner of the building.</li> </ul>	<ul style="list-style-type: none"> <li>• Do not turn on the water, gas and electricity.</li> </ul>
<ul style="list-style-type: none"> <li>• Protect yourself by staying under the lintel of an inner door, in the corner of a room, under a table or even under a bed.</li> </ul>	<ul style="list-style-type: none"> <li>• Do not turn on switches. There may be gas leaks or short-circuits.</li> </ul>
<ul style="list-style-type: none"> <li>• Stay away from glass, windows, outside doors and walls, and anything that could fall, such as lighting fixtures or furniture.</li> </ul>	<ul style="list-style-type: none"> <li>• Do not smoke and do not light matches or use a cigarette lighter.</li> </ul>
<ul style="list-style-type: none"> <li>• Stay in bed if you are there when the earthquake strikes. Hold on and protect your head with a pillow, unless you are under a heavy light fixture that could fall. In that case, move to the nearest safe place. without using a handkerchief or clothing; shout as it can cause you to inhale dangerous amounts of dust, if trapped under debris.</li> </ul>	<ul style="list-style-type: none"> <li>• Do not try to put out a fire, if you cannot, call the fire brigade.</li> </ul>
<ul style="list-style-type: none"> <li>• Use a doorway for shelter only if it is in close proximity to you and if you know it is a strongly supported, load bearing doorway.</li> </ul>	<ul style="list-style-type: none"> <li>• Do not move seriously injured people, unless they are in danger.</li> </ul>
<ul style="list-style-type: none"> <li>• Stay inside until the shaking stops and it is safe to go outside. Research has shown that most injuries occur when people inside buildings attempt to move to a different location inside the building or try to leave.</li> </ul>	<ul style="list-style-type: none"> <li>• Do not rush and worsen the situation of injured persons or your own situation. If you know that people have been buried, do not hesitate to tell the rescue teams.</li> </ul>
	<ul style="list-style-type: none"> <li>• Do not drink water from open containers without having examined it and filtered it through a sieve, a filter or an ordinary clean cloth.</li> </ul>
<b>If Outdoors</b>	
<ul style="list-style-type: none"> <li>• Stay wherever you are.</li> </ul>	
<ul style="list-style-type: none"> <li>• Move away from buildings, trees, streetlights, and utility wires.</li> </ul>	
<ul style="list-style-type: none"> <li>• Once in the open, stay there until the shaking stops. The greatest danger exists directly outside buildings, at exits, and alongside exterior walls. Most earthquake-related casualties result from collapsing walls, flying glass, and falling objects.</li> </ul>	
<b>If in a Moving Vehicle</b>	
<ul style="list-style-type: none"> <li>• Stop as quickly as safety permits and stay in the vehicle. Avoid stopping near or under buildings, trees, overpasses, and utility wires.</li> </ul>	
<ul style="list-style-type: none"> <li>• Proceed cautiously once the earthquake has stopped.</li> </ul>	

# Fire Buildings: Offices and Residences	
Do's	Don'ts
• Install smoke alarms.	• Do not loose calm.
• Place smoke alarms on every level in the building.	• Do not paint over smoke/heat detectors.
• Test and clean smoke alarms once a month and replace batteries at least once a year.	• Do not let trash, such as old newspapers and magazines, etc., accumulate.
• Replace smoke alarms once every 10 years.	• Do not smoke near flammable liquids.
• Review escapes routes with your family.	• Do not smoke in bed or when drowsy or medicated.
• Make sure windows are not nailed or permanently shut.	• Do not overload extension cords or outlets, if you need to plug in two or three appliances.
• Consider escape ladders if your building has more than one level, and ensure that burglar bars and other antitheft mechanisms that block outside window entry are easily opened from the inside.	• Do not leave electrical appliances or equipment continued to be energized when they are not in use, especially after office/working hours.
• Clean out storage areas. Never use gasoline, benzene, naphtha, or similar flammable liquids indoors.	• Do not put liquid or thing that is flammable or combustible near an electrical switchboard or an enclosure containing electrical components.
• Store flammable liquids in approved containers in well-ventilated storage areas.	• Do not touch bare electrical wiring.
• Be careful when using alternative heating sources.	• Do not enter a damaged building, if you detect heat or smoke.
• Place heaters at least three feet away from flammable materials. Make sure the floor and nearby walls are properly insulated.	• Do not try to open a safe or strong box as it could hold intense heat for several hours.
• Keep matches and lighters up high, away from children, and, if possible, in a locked cabinet.	• Do not use cardboard boxes, wooden crates or other receptacles that are made of combustible material as makeshift rubbish bins at your place.
• Have the electrical wiring in your building checked by an electrician.	• Do not accumulate unwanted items at your place.
• Inspect extension cords for frayed or exposed wires or loose plugs.	• Do not use corridors, walkways or passageways that form part of the emergency escape route at your place.
• Make sure outlets have cover plates and no exposed wiring.	• Do not remove ceiling boards or use ceiling voids for storage.
• Escape through a window, if door is hot. If you cannot escape, hang a white or light-colored sheet outside the window, alerting fire fighters to your presence.	• Do not use fragile containers to store flammable liquids.
• Open the door slowly and ensure fire and/or smoke is not blocking your escape route.	• Do not use or operate dirty or greasy equipment/machinery.
• Crawl hugging to ground to save from inhaling smoke while escaping through building on fire.	• Do not leave heavy machinery operating or running unattended.
	• Do not run through the smoke. People die more by inhaling smoke than from fire.



# Heat Wave	
Do's	Don'ts
• Drink 2 to 3 litres of water per day or sufficient water, as often as possible, even if not thirsty.	• Do not go out in the hot sun, especially between 12 noon to 3 p.m.
• Wear lightweight, light-coloured, loose, porous natural fibre clothes.	• Do not undertake strenuous activities; avoid work outside during 12 noon to 3 p.m.
• While traveling, carry water with you.	• Do not consume alcoholic, caffeinated or carbonated drinks, which dehydrate the body.
• If you work outside, keep hat and clothing damp.	• Do not eat high-protein foods, which increase metabolic heat.
• Use umbrella, sunscreen as sun burn limits your ability to cope up with heat.	• Do not leave children or pets in parked vehicles.
• If you suffer chronic illness or feel ill, see a doctor.	• Do not come directly in touch with sunlight.
• Use ORS, home made indigenous drinks like lassi, torani (rice water), lemon sharbat (lemon water), butter milk, etc., which help to rehydrate the body, and protect us from sunstroke.	
• Keep animals in the shade with plenty of water.	
• Keep your home cool with curtain, shutters or awnings on the sunny side and open windows at night.	
• Use fans, damp clothing and have frequent cool showers.	
• When a person is affected by heat wave, ensure the person lies down in a cool place; wipe her/him with a wet cloth/wash the body frequently.	
• Pour normal water on the head of the affected person to bring down the body temperature.	
• Use an icepack on the head of the affected person.	

This Disaster Management Plan 2016-17 has been made from in-service experience and literatures collected from various sources and should be thoroughly checked and modified by any addition and alteration if found applicable by Specialists and due acceptance from our administrative department of WRIDD is required.

## **SUPERINTENDENT OF POLICE, MALDA**

The following measures are being taken to relief / help the marooned / distressed people and to defuse any public unrest during flood or flood like situation.

### **Setting up of Control Rooms:**

A Police Control Room with adequate strength will function round the clock at police line for co-operation with other agencies and regular collection of flood warning message and communicate the same to ICs & OCs and others for taking immediate action / overcome any eventuality.

### **Police Team :**

A team with the strength of 1-10 with one Vehicle will be kept in readiness in each shift at (1) Mothabari PS, 2) Ratua P.S. and 3) Manikchak P.S.

Apart from, all ICs and OCs of PSs have been alerted and instructed to keep close liaison with BDOs, BSF and other agencies to tackle any emergent situation.

### **Flood Rescue Centre /Camp :**

#### **Names of Govt. Flood Shelters ( Permanent in nature ):-**

- 1) Harischandrapur Block-II Office Compound under Harischandrapur PS
- 2) Mahanandatola village, Ratua Block-I under Ratua PS
- 3) Kankribandh under Mathurapur G.P. under Manikchak PS
- 4) Dakshin Chandipur G.P. under Manikchak PS
- 5) Kaliachak Block-III office Compound under Baishnabnagar PS
- 6) Kumbhira under Baishnabnagar PS
- 7) Rajnagar under Mothabari PS

ICs and OCs have been directed to draw up list of flood rescue centre/ camp, distribution centre in consultation with local BDOs for taking measures to avoid any untoward incident and smooth supply of relief materials.

### **Mode of Journey:**

ICs and OCs are instructed to collect the names of owners of country boats, mechanized boats which are available at BDO office and GP office. They will also contact with Truck & Mini truck owners Association for early transportation of relief material to the flood affected people.

### **Identification of Helipad Ground and Co-ordination with Air Force:**

The BDOs in consultation with the ICs & OCs of PSs will draw up a list of probable helipads. While selecting such helipads, condition of road and other relevant issues are required to be kept in consideration after necessary inspection by the Air Force Officials for finalizing such list. The following places may be earmarked for preparation of helipads and Air dropping points.

**a) Helipad**

Sl.No.	Name of Helipads	Police Station
1	Police Lines Ground, Malda	Englishbazar
2	Malda College Ground,	
3	Malda Air Strip, Malda	
4	Harischandrapur High School Ground	Harischandrapur
5	Bhaluka Irrign. Bungalow Ground	
6	Kharba High School Ground	Chanchal
7	Samsi College Ground	Ratua
8	Ratua Football Ground	
9	Pukuria High School	Pukhuria
10	Manikchak Sikha Niketan	Manikchak
11	Nazirpur Football Ground	
12	Kaliachak High School Ground	Kaliachak
13	PWD Stockyard, Mothabari	Mothabari
14	Baishnabnagar Football Ground	Baishnabnagar
15	Gazole High School Ground	Gazole
16	Raniganj High School Ground	
17	Bamongola High School Ground	Bamongola
18	Pakua High School Ground	
19	BSF Ground at Narayanpur	Malda
20	Girija Sundari High School Ground	Habibpur
21	Habibpur High School Play Ground	

**b) Air Dropping Points :-**

Air dropping of food grains and relief materials will be done at the places (School grounds/High lands), which are generally not inundated during flood. ICs & OCs of PSs in consultation of respective BDOs will draw up a list of such places, if situation of Air dropping arises and inform DM/SP Malda for prompt action.

**Vulnerable Points:**

ICs & OCs of PSs are instructed to prepare a list of vulnerable points.

The following places may be treated as vulnerable points /places (depending upon the history of flood).

Sl.No.	Name of the Place	Name of Police Station
1	Aziztola	Ratua
2	Bilamari	
3	Mahanandatola	
4	Radhanagar	
5	Kalaha	
6	Sripur I & II	Pukhuria
7	Sovapur	Baishnabnagar
8	Pardeonapur	
9	Chakbahadurpur	
10	Simultala	
11	Utsabtola	Manikchak
12	Gopalpur	
13	Domhat	
14	Chandipur	
15	Gobardhantola	
16	Rajkumartola	
17	Bhakuri	Harischandrapur
18	Miahat	
19	Chandpur	
20	Silampur	
21	Bheba	Chanchal
22	Ashapur	
23	Chandrapara	
24	Galimpur	
25	Raniganj	Gazole
26	Chaknagar	
27	Bairgachi	
28	Alal	
29	Adadanga	Bamongola
30	Shonghat	
31	Khutadaha	
32	Dalla	Habibpur
33	Parbatidanga	
34	Kanturka	
35	Panchanandapur	Mothabari
36	Bangitola	
37	Rathbari	
38	Hamidpur	
39	Uttar lakhipur	
40	Tofi	
41	Rajnagar	
42	Silampur	Kaliachak
43	Alinagar	
44	Bachamari	Malda

45	Rabindrapally	Bhutni
46	Uttar Chandipur	
47	Dakshin Chandipur	
48	Hiranandapur	

**Hospital/BPHC :**

All ICs and OCs of PSs have been directed to have close contact with the Block Medical Officer of Health in their respective jurisdiction for prompt medical treatment of flood affected people.

**Hospital and Block Medical Centres with Telephone Number:**

Sl.No.	Name of Hospitals	Telephone Number
1	District Hospital	03512- 254611, 03512- 252280,
2	BPHC Ratua-I	03513- 266242
3	BPHC Ratua-II	03513- 262228
4	BPHC Malatipur	03513- 266239
5	BPHC Kaliachak-I	03512- 243785
6	BPHC Kaliachak-II	03512- 276208
7	BPHC Kaliachak-III	03512- 222550
8	BPHC Manikchak	03512- 272329
9	BPHC Habibpur	03511- 252345
10	BPHC Bamongola	03511- 261244
11	BPHC Old Malda	03512- 261002
12	BPHC Harischandrapur-I	03513-255322
13	BPHC Harischandrapur-II	03513-257237
14	BPHC Chanchal-I	03513-253489
15	BPHC Chanchal-II	03513-265239
16	BPHC Englishbazar	03512-274699

**Name of ICs and OCs of PSs in Malda with their contact Number.**

<b>Sl No.</b>	<b>Name of Police Station</b>	<b>Name of IC / OC</b>	<b>Mobile No.</b>	<b>Mob. No. of Duty officer</b>
1	Englishbazar PS	Sri Purnendu Kundu	9083270308 / 9434194038	7477784451
2	Kaliachak PS	Sri Suman Chatterjee	9083270309	7477784454
3	Baishnabnagar PS	Sri Sanjoy Biswas	9674464917	7477784455
4	Malda PS	Sri Manobendra Saha	9083270310/ 9647700470/ 9733008144	7477784448
5	Habibpur PS	Sri Tridip Pramanik	9083270315/ 9002722365	7477784449
6	Chanchal PS	Sri Sukumar Mishra	9083270314	7477784440
7	Harishchandrapur PS	Sri Sanjib Biswas	9083270315	7477784441
8	DIO-I, DIB, Malda	Sri Tshering Bhutia	9083270324	03512-252349
9	CI Gazole	Smt. Atryee Sen	9083270306 9733237709	03512-235338
10	CI Ratua	Sri Pallak Mallick	9083270307 9733674418/ 9832246013	03513-266090
11	RI Malda	Sri Sanjoy Chettri	9083270325	
12	Mothabari PS	SI Ramprosad Chaklader	9434180705/ 9733906559	03512-248655
13	Manikchak PS	SI Kunal Kanti Das	9083270316/ 9830145999	7477784452
14	Ratua PS	SI Debabrata Chakrabaorty	8145024021	7477784442



15	Gazole PS	SI Dilip Kr. Sen	9083270317/ 9434355499	7477784447
16	Bhutni PS	SI Tarun Saha	9083270321/ 9836478444	7477784453
17	Pukhuria PS	SI Abhishek Talukder	9051057557	7477784443
18	Bamongola PS	SI Alok Bhowmik	9083270318/ 9434305738	7477784446
19	OC Traffic, Malda	SI Joydip Das	9083270322/ 9735002114	
20	OC-Watch, DIB, Malda	SI Rabindra Nath Sinha	8918268545 / 7679183660	

# CIVIL DEFENCE PLAN

## 2018-2019



## **INTRODUCTION**

*Civil Defence Organization was established during the early 1960s when Sino-Indian Border Conflict brought about a major impact on the lives of the people. Since 2007 Civil Defence Department has been functioning as independent Department called the Department of Civil Defence, Government of West Bengal has amended the rules of business in the year 2007 for the purpose and allocated to this Department following works:-*

- A. Civil Defence measures including Warden service.*
- B. Training & Rescue in relation to Disaster Management for attaining General preparedness.*
- C. Administration of West Bengal National Volunteers.*

*The Geographical position of the District and location of the town of Malda provides a District link to the North east India from the rest of west Bengal and the rest of India as well. The national Highway touches the town and covers about 55 kms of the District . After the inauguration of Farakka Barrage – cum road and railway bridge , the strategically importance of the District as a Gate- way of North Bengal has regained the position which this District enjoyed in the post . The Capital of Bengal located at Pandua and Gour which falls within Malda District , looking back at this rich heritage and relatives prosperiety of these times , the people of Malda are proud that their history is practically the history of Bengal from the earliest times.*

*Malda Town is having a premier position because of the importance of the Railway Station by its side. Again the alternative Railway routes namely Sahebganj loop is also provides a link to the North East- India.*

*Twelve Police stations namely Habibpur, Bamongola, English Bazar, Kaliachak Manikchak, Bhutni, Mothabari, Gazole, Malda, Pukhuria, Ratua and Baishnabnagar have get common boundary with Bangladesh. The Town itself is situated within 4 kms of the Indo-Bangladesh boundary in the south – East . There are quite a good number of land routes which connects Bangladesh and the District with no natural barrier in between on the other side there is the Malda Singabad Railway Border route that ends at a Distance of 3 kms from the Indo-Bangladesh Border . The Railway link meets at the Old Malda junction station same 8 kms off the Malda town .The Malda Singabad Road at several points run parallel to the international boundary at a distance varying between 1 km. to 3 km and connect the National High- Way at a distance of 4 km from Malda Town. It will thus appear that all the important links meet at a paint and proceed to the different regins of the country.*

*It needs therefore no trees that Malda town occupies a distinct position in the current political map of the country , naturally the apprehension is that this important point may constitute a target for the enemy . from the Civil Defence point of view the town and the periphery there of has get an importance of its own.*

*It is thus in the fitness of things that the areas under English Bazar police Station and Malda Police Station have been declared as category – II Civil Defence area under Government Notification No- 2783-HCD, dt- 24.07.79*

Two municipal towns namely English Bazar and Old Malda are situated within the Civil Defence areas ( in square miles) and population of bath the Police stations are stated below:-

Sl no	Name of Police Station	Areas in miles	Population
1	English Bazar	254.8 SQ Miles	3,81,577
2	Old Malda	226.4SQ Miles	1,91,773

English Bazar Municipality:- This municipal town constituted of 29 wards cover on areas of 13.25 SQ miles and is having a population of 155579 . The town stands on the bank of River Mahananda which includes the North –East portion of the town .

Old Malda Municipality:- The very name of Old Malda Municipal town demotes that once it was the nerve centre of whole Malda District and was grown up about long before the advent of British in India. The river Mahananda flow through the South- West of the town.

Social Welfare Agencies:- Due to the geographical location of Malda District same portion of the suffers from natural calamity like flood almost in every year which causes immense human sufferings . People because home less less life and property . Being the Welfare State Govt . must and always comes forward to reduce the sufferings of the humanity. Immediately after the inset of such natural disaster . We have native with surprise that voluntary and philanthropic organizations always came forward to fight against the Disaster. Malda District can beast of having a cluster of such organizations which are as follows:-

1. Red Cross Society, Malda
2. ST. Jhons Ambulance, Malda
3. Ramkrishna Mission , Malda
4. Bharat Sebasram Singha, Malda
5. Lions Club, Malda
6. Marwari Rilief Society, Malda
- 7 Merchants Association, Malda
8. Indian Medical Association, Malda

Administrative Set Up:- Since the declaration of the Civil Defence Area as Category – II Town , the following Organization set up of Malda Town Civil Defence area has been made.

The District Magistrate , Malda by virtue of his post is the ultimate authority of the Civil Defence organizations in the District and he is designated as the Controller of Civil Defence , Malda . He is assisted by the Additional District Magistrate and Sub- Divisionl Officer ,Malda being designated at the Additional Controller , Civil Defence and the Deputy Controller of Civil Defence, Malda respectively.

At present 1 ( one ) Senior Staff Officer Instructor posted in this District . They are engaged in imparting training and Civil Defence measures in this District .

### CIVIL DEFENCE OFFICE SETUP IN THIS DISTRICT

Sl no	Group	Sanction Strength	Man- In- Position	Vacant Posts
1	'A'	03	01	02
2	'B'	04	.....	04
3	'B' (U.D.C)	02	.....	02
4	'C' ( L.D.C )	02	01	01
5	'C' (Store Keeper Gr-II)	02	.....	02
6	'C' ( Typist)	01	01	.....
7	'C' ( Driver )	02	.....	02
8	'C' ( D- Rider)	01	01	.....
9	'D'(Peon)	04	01	03
10	'D' ( Khalashi)	01	01	.....
11	'D' (Night Guard)	01	.....	01
		Total-23	Total-06	Total-17

Water Wings Civil Defence Personnel:- As per order of Director of Civil Defence of West Bengal, every year Water Wings Civil Defence personnel posted in this District for Flood relief and rescue operational purpose, and they may be posted to the different flood prone block, i.e Kaliachak-I, Kaliachak- II, Kaliachak- III, Manikchak, Ratua- I, Harischandrapur-I & they are rendering the service the local people and stay in this District July to October CD Volunteers engaged for the above purpose as no boats, OBMs and other accessories kept at Itahar gotlu store. We may collect the boats and OBMs from Itahar Gotlu, Uttar Dinajpur during emergency period.

Volunteers Service:- 100 ( one hundred ) Civil Defence regular volunteers ( boys & girls ) are attendate weekly parade every Sunday we are organize different types of training as per order of Civil Defence department and apart from that we are rendering service during flood relief, immersion, election, enforcement checking, crowd control, traffic duty, as and when District Administrative desires at in work.

Training:- As per order of Joint Secretary Department of Civil Defence has decided that all District and Sub- Divisional establishment shall arrange Different types of imparted types of Training for 5 ( five ) days , at least 8 ( eight ) batches per year comprising of 30 ( thirty ) volunteers per batch. And also be taken impart training club and other organization is under go sub Civil Defence Training like Basic C.D, First Aid, Fire Fighter, Disaster etc. The local people participated the different types of training.

Camp:- As per order of District Magistrate & Controller of Civil Defence Malda, we may arrange yearly 1 ( one ) Camp in this District at different school for Disaster Camp, and the students attend the said training course.

Q.R.T:-

LIST OF MODERN EQUIPMENTS

Sl no	Name of the Equipments	No. of units
1	ID Jacket	50
2	Safety Helmet with chain strap with LED head lamp	5
3	Safety Helmet	50
4	Heavy duty working gloves	15 pairs
5	Safety nets	1
6	10 ton Hydraulic Jacket	1
7	36 ft Aluminium Ladder	2
8	Circular Saw with 350 mm cutting blade	2
9	Bullet Chain Saw 20 cutting blade	1
10	Life Jacket	5
11	Semi Static Kernamantle Rope 105mm dia	2
12	Fibre Rescue Stretcher with belts	1
13	Harness chair for vertical ascent & descent	2
14	Rope Delivery Gun	1
15	Generator 2800 wait	1
16	Seat Hurness	2
17	Power Ascender Battery operated	1
18	Fire Axe	4
19	Crow Bar 5 ft	4
20	Spade 5 ft	5
21	Shovel 10 handle	5
22	Sledge Hammer	2
23	Telescopic stand with Halogen light	2
24	Safety Helmet with Chain Strap with Visor	5
25	Chain filling kit	1
26	Screw Carabiner	8
27	Quick Draw	8
28	Mitt on Gloves	6 pairs
29	Tape sling 150cm	4
30	Manual Ascender new left	2
31	Stop lock descending	2
32	Gri Gri Manual	2
33	Tandem Fulley	2
34	Fixed pulley	3
35	Come Along	1
36	Blanket Wollen	5
37	First Aid Box with STD kit	1
38	Canvas Stretchere	3
39	Search light 500 mtr	3
40	Disposable mask	40
41	Rotary Hammer Drill	4
42	BA set with Carbon Composite Cylinder	4
43	Compressure Machine for Cylinder	1
44	Mega Phone	2



## DIFFERENT TYPES OF DISASTER OF MODERN EQUIPMENTS



**Diamond Circular Saw**



**Demo of Bullet chain saw**




**Mock drill**



**Mock drill**




**First Aid Rescue with canvas stretcher**



**Demo for Asending**





**Additional District Magistrate (DMCD)  
Malda**

**List of Civil Defence Trained volunteers  
English Bazar Block**

Sl no	Name	Fathers Name & Address	Qualification	Mobile No
1	Bapi Momin	Barik Momin, Vill + P.O- Amrity	B.A	9851798554
2	Dipankar Mandal	Dasharat Mandol, Bashudevpur	HS	8538077618
3	Kabir Momin	Matin Momin, Vill + P.O- Amrity	H.S	7797989920
4	Subrato Mandol	Monohar Mandal, Piyasbari, Gour	H.S	8001178170
5	Atiul Momin	Barek Momin, Vill- Madia	H.S	8967948781
6	Kamal Poddar	Montu Poddar, Vill-Sova Nagar	M.P	6294169010
7	Abhijit Pal	Lt- Naru Gopal Pal, Abhirampur	H.S	9733030472
8	Ram Mondal	Shibranjam Mondal, Mahananda	BA	853598332
9	Bijoy Prosad	Bachalal prosad, Rothbari	B.A	9614399550
10	Amit Dutta	Asit Dutta, Vill- Madhab Nagar,	M.A	8653749743
11	Tulsi Kr Saha	Lt- Soudagar Saha, Buraburitola	B.A	9775466406
12	Chiranjit Karmakar	Satya Karmakar, Sovanagar	M.P	8759054002
12	Sorojit Ghosh	Sourindra Mohan Ghosh, Sovanagar	H.S	8906088048
13	MD Setaul Hoque	MD Hossain Ali, Jadupur	B.A	9733299357
14	MD Babor Ali	Abdul Malek, Chandipur	H.S	8759803150
15	Sanjay Keshri	Bachchalal Prosad Keshri, Rothbari	B.A	9547833012
16	Prosenjit Saha	Shyamsunder Saha, Madiya	H.S	9851716822

**Old Malda**

Sl no	Name	Fathers Name & Address	Qualification	Mobile
1	Debasish Mandal	Dharani Mandal, Sahapur	B.A	7584973503
2	Dwip das	Jagodish Das, Sahapur	H.S	8759662522
3	Satyajit Satiar	Bakul Satiar, Sahapur	H.S	9679651251
4	Kartik Sarkar	Naren Sarkar, Nageswarpur	B.A	8768847959
5	Prasad Chowdhury	Narayan Chowdhury, Nageswarpur	B.A	9734121090
6	Amit Karmakar	Dilip Karmakar, Chhatiyanmore	B.A	8759306086
7	Biplab Sikdar	Sankar Sikdar, Nageswarpur	H.S	9851501392
8	Anirban Roy Chowdhury	Kalki Narayan Chowdhury	H.S	7031329655
9	Noor Islam SK	MD Afjal Hossain, Sahapur	H.S	9800278860

**Kaliachak-I**

Sl no	Name	Fathers Name & Address	Qualification	Mobile
1	Manas Kr Paul	Sadhan Paul, Najirpur	H.S	8972068371
2	Prosenjit Saha	Hari Charan Saha, Najirpur	H.S	8145126477
3	MD Senaul Mandal	Chhoto Sujapur	H.S	9851454288
4	Alamin Seikh	MD Zulfikar Ali, Jalalpur	M.P	8001791718
5	MD Mursalim	MD Esaw Hoque, Bamongram	M.A	9614040016
6	Obaidullah	Niaz Ahmed, Uttar Dariapur	M.P	8642080450

**Ratua-I**

Sl No	Name	Fathers Name & Address	Qualification	Mobile
1	Ejajul Hoque	Fajlul Hoque, Bilaimari, P.S- Ratua	B.A	9083217825

2	MD Kamruddin	Entaj Ali, Vill + P.O- Chandmoni,	M.A	9593862184
3	MD Golam Ahmed	Safiqul Islam, Chandmoni	M.A	9647776645
4	Selim Akhter	Mojahar Ali, Vill- Harikol, P.O- Chandmoni	M.A	9647675919
5	Bapan Kr Singha	Ashoke Kr Singha, Vill+P.O- Debipur	M.P	8145709244
6	Ranjan Mandal	Chaitanya Mandal, Vill- Bairia	B.A	9800087287
7	Ganesh Singha	Ratan Singha, Debipur	M.P	9830916822
8	Meghdut Pramanik	Nanda Lal Pramanik, Debipur	H.S	9733379688
9	Sumon Singha	Manoj Kr Singha, Debipur	H.S	7602060941
10	Pijush Kanti Singha	Late Pradip Kr Singha, Debipur	H.S	7584039705
11	Palash Pramanik	Dijendra Nath Pramanik, Debipur	H.S	7602335249
12	SK Matin	SK Sakimuddin, Debipur	M.P	7797991387
13	Jalim Sabjee	Rasul Sabjee	H.S	9733705147

#### **Ratua-II**

SI No	Name	Fathers name & Address	Qualification	Mobile
1	SK Anwar Hossain	SK Harun Hossain, Araidanga	H.S	9749017915
2	Sanjoy Majhi	Naren Majhi, Araidanga	H.S	7365898477
3	Bubai Ghosh	Ratan Ghosh, Vill + P.O- Pranpur	H.S	9609752280
4	Mrinmoy Das	Malay Kr Das, Nashipur, Pukhuria	H.S	7602749537
5	Biswajit Roy	Shyamal Roy, Pukhuria	B.A	9775339596
6	Asim Barik	Lakshmai Barik, Vill + P.O- Ek Barna	H.S	9609889144

#### **Manikchak**

SI no	Name	Fathers Name & Address	Qualification	Mobile
1	Mithun Ghosh	Pratap Ghosh, Vill- Khanpur, Dharampur	H.S	7031861287
2	Fakir Ghosh	Prafulla Ghosh, Dharampur	M.P	8016633883
3	Malay Saha	Satish Saha, Salabat Ganj, p.O- Chowki	H.S	9647810253
4	SK khusimuddin	SK Naful, Vill- Koritola	H.S	9734180398
5	Soumen Tanti	Dhirendranath Tanti, Raj Nagar	H.S	8967218768
6	Akter Sabjee	Alauddin Sabjee, Vill- Salabat Ganj	M.P	9635018294
7	Raju Mandal	Harendra Nath Mandal, Vill- Khanpur	M.P	9614605472
8	Dipak Saha	Satish Saha, Vill- Salabat Ganj	H.S	7718245777
9	Jiaul Hoque	Lt- Riajul Hoque, Enayetpur	H.S	740735021

#### **Chanchal-I**

SI no	Name	Fathers Name & Address	Qualification	Mobile
1	Jishu Mandal	Lt- Shibapada Mandal, kaligram	B.A	9563433329
2	MD Ismail	Lal Mahammad, Vill- Malahar	M.P	9732402779
3	Choton Saha	Paran Saha, Bhagabatipur	H.S	9126594929
4	Chiranjit Das	Prahalad Das, Chanchal	M.P	9933568723
5	Prasenjit Das	Prahalad Das, Chanchal	B.A	8348321414
6	Sagar Das	Shyamal Das, Kaligram	H.S	8101296954
7	MD Arafin	Abdul Majid, Kaligram	B.A	8967528945

#### **Chanchal-II**

SI no	Name	Fathers Name & Address	Qualification	Mobile
1	Rony Biswas	Ranjit Biswas, Vill- Paharpur, Kalitola	H.S	9647038060

2	Mintu Saha	Chittaranjan Saha, Vill- Paharpur	B.A	8906337968
3	Kartik Mandal	Madhu Mandal, Paharpur	M.P	9775871496
4	Ziaur Rahaman	Mojammel Hoque, Janipur	H.S	9593068126
5	Debasish Saha	Naru Saha, Vill- Paharpur	B.SC	9734530505

### Habibpur

Sl no	Name	Fathers Name & Address	Qualification	Mobile
1	Abhijit Roy	Nepal Roy, Baxi Nagar	H.S	7098478140
2	Dipnkar Das	Pradip Das, Vill-Madhyam Kendua	H.S	8918595314
3	Shibu Mandal	Chaitanya Mandal, Vill- Uttaral	H.S	8906204458
4	Subhankar Das	Pradip Das, Vill- Madhyam Gram	M.A	9851822597
5	Dipankar Das	Pradip Das, Madhyam Kendua	H.S	8918595314
6	Biplab Sarkar	Gajen Sarkar, kachupukur	H.S	9933394638
7	Pijush Mukherjee	Prabal Mukherjee, Bulbulchandi	B.A	9800015020
8	Bishal Ghosh	Sukumar Ghosh, Habibpur	H.S	9800575652
9	Jayabrata Karmakar	Anil Karmakar, Vill- Chandpur	B.A	9933678107
10	Indranil Saha	Swapan Saha, Habibpur	H.S	9647784714

### Harishchandrapur II

Sl no	Name	Fathers Name & Address	Qualification	Mobile
1	Santosh karmakar	Bijoy Karmakar, Bhalukka Bazar	B.A	9733078980
2	Ashish Paswan	Rabi Paswan, H.C Pur	H.S	8670510415
3	Uttam Das	Parimal Das, H.C Pur	H.S	9733203905
4	Bapi Kumar Das	Patul Das, H.C Pur	B.A	9635101868
5	Rasedul Islam	Mir Riajuddin, Bhalukka Bazar	B.A	7585030786
6	Hifjur Rahaman	Nurul Islam, bhalukka Bazar	H.S	8759257954
7	Mrinal Roy	Bharat Roy, H.C Pur	M.P	9609946990
8	Dipu Mahaldar	Haripada Mahaldar, Belsur	M.A	8436851789
9	Raj Kumar Mahaldar	Haripada Mahaldar, H.C pur	H.S	7718282627
10	Sachin Kr Mandal	Sudhir Kr Mandal, H.C pur	H.S	7797853433

### Harishchandrapur I

Sl no	Name	Fathers Name & Address	Qualification	Mobile
1	Chanchal Das	Haren Chandra das, Ramrai	M.P	9734646767
2	Sandeep Kr Das	Shyamal Kr Das, HCpur	M.P	9800669333
3	Bappa das	Shubal Das, HCpur	M.P	9851058188
4	Sahariar Ahmed	Shamsuddin Ahmed, Laxmanpur	M.P	9614937237
5	Sasti Das	Nitai Das, Zabra	M.P	8759860704

### Bamongola

Sl no	Name	Fathers Name & Address	Qualification	Mobile
1	Dipankar Sikdar	Dilip Sikhdar, Kupodaha	H.S	9851371431
2	Rajiv Biswas	Purno Biswas, Nobabnagar	H.S	7031949317
3	Shyam Pramanik	Late Chito Promanik, Mohanpur	H.S	7718380778

**Disaster Management Plan, 2018**  
**Health & Family Welfare Samity, Malda District**

Floods as a natural disaster have a high potential of precipitating the incidences of mass casualties. There is the risk of drowning and physical trauma along with the threat of diseases associated with contamination of water and the creation of mosquito breeding sites. Direct health effects of a flood may include: drowning; injuries like cuts, sprains, fractures, electric shocks; diarrhoea, vector-and rodent-borne diseases like malaria; skin and eye infections; and psychological stress.

The indirect health consequences of floods are usually due to damage caused to health care infrastructure and loss of essential drugs, damage to water and sanitation infrastructure, damage to crops and disruption of food supplies, destruction of property causing lack of shelter that may lead to increased exposure to disease-vectors.

Malda district is the gateway of North Bengal. The district waves by the rivers of The Ganges, Mahananda, Fulhar and Kalindri and the banks of the rivers areas (blocks) are flood-prone. After 1998, there was no history of heavy flood in the district. Last year, about 5 lakh peoples affected due to water overflow came from Bihar/Jharkhand through above-mentioned rivers. Since last 5 years it appears that the following blocks including the health facilities were affected due to heavy rains and water logged as below:

**Areas and health facilities affected during flood**

SI No	Name of the Block	Name of RH/BPHC	Name of PHC	No of GP/Muni. affected	Total Popn.	SC area affected	Villages affected	Affected Popn.
1	Harishchandrapur-I			7	58,643	20	35	40,000
2	Harishchandrapur-II	Masalda bazar BPHC		9	182,490	32	69	115,000
3	Chanchal-I			5	67,000	11	21	20,000
4	Chanchal-II			5	66,983	17	32	40,000
5	Ratua-I		Mahanandatala PHC	9	152,672	24	68	110,000
6	Ratua-II			5	72,655	23	42	30,000
	Gazole			8	62,882	19	75	25,000



8	Englishbazar			3	32,411	5	12	10,000
9	Old Malda			6	54,618	15	28	25,000
10	Bamongola			5	32,896	9	12	10,000
11	Habibpur			8	54,613	18	29	10,000
12	Manikchak		Bhutni PHC	6	40,500	3	8	20,000
14	Kaliachak-II			4	24,795	5	7	10,000
15	Kaliachak-III		Kumbhira PHC	7	48,748	20	26	37,000
<b>Malda</b>				<b>87</b>	<b>951,906</b>	<b>221</b>	<b>464</b>	<b>502,000</b>

Adverse effects of floods on health can be prevented by medical preparedness and prompt response through strong communication. Medical preparedness for floods constitutes the following components:

### **Awareness generation**

The District Health & Family Welfare Samity will take proactive steps to create awareness to the type of illnesses and other health problems that can result in the aftermath of floods, to all the medical teams and the community at large. Hygienic practices such as hand washing with soap and use of the toilet for defecation, use of boiled water or adding chlorine to water and safe food cooking by disease-free persons will be promoted.

### **Creation of Trained Medical First Responders**

The District Health & Family Welfare Samity will ensure the creation of trained medical first responders for first aid and resuscitation measures for drowning cases. Medical staff knows how to take out water from the respiratory tract and how to carry out cardio-pulmonary resuscitation.

### **Stock of sufficient medicine**

Medical kits will be prepared for the management of flood casualties. Intravenous (IV) fluid (NS and RL), ventilators, oxygen, dressing materials, tetanus toxoid, antibiotics, vaccines, anti-snake venom and anti-diarrhoeal drugs will be the most commonly required medical resources. Sufficient medicine stored at District Reserve Stores (DRS) and blocks.

### **Patient Evacuation Plan**

The District Health & Family Welfare Samity will make available emergency medical equipment and drugs for resuscitation. Paramedical staff trained for resuscitation, triage and to maintain vital parameters like pulse, blood pressure, respiration and intravenous drip during evacuation. Ambulances need to be deployed to aid in the evacuation of flood casualties collected at high points and it maintained Standard Operating Procedures (SOPs) for treatment.

Management and control of the adverse consequences of floods require coordinated and effective response systems at all levels- district, block, local and community. Many of the components of response initiatives will remain the same for other types of disasters. These systems need to be developed considering the multi-hazard scenario of the region to optimally utilise available resources.

Liaison will maintain with District administration to take up appropriate actions and co-ordinate with the concerned line departments accordingly. The District Health & Family Welfare Samity has taken the following activities:

A district level extended Rapid Response Team (RRT) represented with the following personnel: Dr. Syed Sahajahan Siraj, Chief Medical Officer of Health (CMOH) as Chairman and Dr. Amitabha Mandal, Dy. CMOH-II as member Convenor. The other members are:

**Members:**

- I. Dr. Nilanjan Paty, Dy. CMOH-I, Malda.
- II. Dr. M. K. Ghosh, Dy. CMOH-III, Malda.
- III. Dr. Amit Dan, MSVP, MMCH, Malda
- IV. Dr. Jyotish Ch. Das, Dy. Superintendent, MMCH, Malda.
- V. Dr. N.C. Das, ACMOH (Sadar), Malda.
- VI. Dr. Somnath Bhattacharyya, ACMOH (Chanchal), Malda.
- VII. Sri Arun Baidya, Epidemiologist (IDSP), Malda.
- VIII. Md. Kabiul Akhter Ali, VBD Consultant, Malda.
- IX. Md. Nurul Ansar, Dist. Entomologist, Malda.
- X. Ms. Sweta Majumder, Dist. Entomologist, Malda.
- XI. Ms. Sangita Saha, Consultant Epidemiologist (NUHM), Malda.
- XII. Md. Mamun Hoque, Data Manager, IDSP, Malda
- XIII. Sri Prasanta Jha, HA (M), CMOH Office, PH Wing, Malda
- XIV. Sri Pallab Kr. Biswas, HA (M), CMOH Office, PH Wing, Malda
- XV. Sri Dipankar Chaki, HA (M), Dy. CMOH-II, Malda
- XVI. Sri Amit Das, Technical Asst. (JE), Malda.
- XVII. Smt. Bristi Mahinta, Head Clerk, CMOH Office, PH Wing, Malda
- XVIII. Sri Debapriya Laha, DEO, NPCB, CMOH Office, PH Wing, Malda
- XIX. Sri Chiranjit Dan, DPA, CRS, CMOH Office, PH Wing, Malda
- XX. Md. Saidul Hoque, Driver, CMOH Office, PH Wing, Malda
- XXI. Sri Shyamal Majumder, Driver CMOH Office, PH Wing, Malda.
- XXII. Smt. Shilpi Das, UDC, CMOH Office, PH Wing, Malda
- XXIII. Smt. Benojir Anowar, Fluorosis Consultant, Malda
- XXIV. Smt. Kathakali Dey, Lab Technician (Fluorosis), Malda
- XXV. Smt. Sudipta Chakrabarty, DEO, NVBDCP, Malda
- XXVI. Sri Adhir Mandal, Peon, CMOH Office, PH Wing, Malda
- XXVII. Sri Samir Kumar Das, Peon, CMOH Office, PH Wing, Malda

2. A round the clock control room will be in operation as and when required at the office of the Dy. CMOH-II ( Telephone: 03512-223651)

3. The BMOHs of the blocks will be in charge of the block level RRT. They will take members from health and other allied departments as members of the team. The contact details of the BMOHs and BPHN/PHNs of the blocks are given in the attached sheet.

SI No .	Name of the Block	Name of the BMOHs With Mob. No.	Contact Number (Land Line)	Name of the PHNs / BPHNs	Contact No
1	<b>Bamongola</b>	Dr. Arnab Sarkar 94758 77287	03511-261244	Moumita Jha	75014 04273
2	<b>Chanchal-I</b>	Dr. Pradip Barui 87595 17728	Ph: 03513-253489 / 252375(O)	Tanushree Swarnakar  Sefali Roy	96358 15052  99320 18457
3	<b>Chanchal-II</b>	Dr. Tousif Islam 7686968222	03513-265239(O)	Mousumi Sarkar Sudipa Kundu	89440 37767 95638 71962
4	<b>English Bazar</b>	Dr. Hossain Md. Sahnawaj 75480 72470	03512-274699	Sabita Bhuti Mitali Mandal	81458 33844 97756 53884
5	<b>Gazole</b>	Dr. Sujan Kr. Adhikary 99333 71662	Ph:03512-230202(O)	Manjila Khatun  Mousumi Das	89069 11054
6	<b>Habibpur</b>	Dr. Subrata Bandopaddhay  94331 21012	Ph: 03511-252345 / 252869 (O)	Baby Das  Anima Bhuimali	98510 23109  96096 78562
7	<b>Harishchandrapur-I</b>	Dr. Chhoton Mandal 97357 53639	(03513)255322 / 256057(O)	Archana Mandal (Koner)	98367 41343

8	<b>Harishchandrapur-II</b>	Dr. Sabir Ali 98043 84057	03513- 257237(O)	Santana Dutta	77193 18966
9	<b>Kaliachak-I</b>	Dr. Obaidullah 96144 60992	(03512) 243785/ 245758-R	Sabita R. Chowdhury  Fatema Khatun	9733132881  89001 74743  91532 17292
10	<b>Kaliachak-II</b>	Dr. Koushik Mistry 9564214594/9434352 618	(03512) 276208 / 276904(O)	Tumpa Das  Aloka Roy	9775495343  94344 49441
11	<b>Kaliachak-III</b>	Dr. Sagar Basak 97752 91255	94341 93308  03513 222550 (O)	Lipika Sarkar  Sayera Khatun	9733543434  97331 84961
12	<b>Manikchak</b>	Dr. Hem Narayan Jha 7890391168	94341 76378 03512- 272329(O)	Sumitra Barman	9832505383
13	<b>Old Malda</b>	Dr. Souvik Das 80134 82971	Ph: 03512- 261002	Sabita Mandal	95939 55993
14	<b>Ratua-I</b>	Dr. Masud Rahaman 81459 40228	03513- 266242(O)	Sipra Biswas (Mandal)  Kalpana Chakrabarty	94774 48306/ 71789 84197  95474 80669
15	<b>Ratua-II</b>	Dr. Md. Touhidur Rahaman 9775930597	Ph (03513)- 282228/ 282207	Mamta Halder	96471 30500

4. The responsibility amongst the Malda district level Officers has been distributed by the CMOH is attached herewith.

Activity	Name of Nodal Officer	Mobile No	Alternate responsible officer (in absence of Nodal Officer)	Mobile No
Overall	Dr. Syed Sahajahan Siraj, Chief Medical Officer of Health (CMOH)	98310 48213	Dr. Nilanjan Paty, Dy. CMOH-I	94341 23980
Reporting	Dr. Amitabha Mandal, Dy. CMOH-II	94750 93320	Dr. Mrinal Kanti Ghosh, Dy. CMOH-III	94751 25119
Logistics (Drugs)	Dy. CMOH-I	94341 23980	Dy. CMOH-III	94751 25119
Logistics (Transport)	DY. CMOH-I	94341 23980	Dy.CMOH-II	94750 93320
Inter-sectoral coordination	CMOH	98310 48213	DY.CMOH-II	94750 93320
Media Management	CMOH	98310 48213	DY.CMOH-II	94750 93320

5. The workers of the health department will follow the Standard Operating Procedures (SOPs) in emergencies. It will follow the search, rescue, first aid and treatment guidelines. All injured/affected persons (patients) will be identified and they will be managed according to the available resources. The patients will be classified according to the severity of the case and TRIAGE method will be followed in the sites. The staffs of the health department will try to identify the dead and assist the others in the removal, shifting.

6. All district level officers such as Dy. CMOH-I, II & III, ZLO, DTO, ACMOHs of the sub divisions will supervise the respective affected blocks.

7. During flood and if required the health facilities will be shifted as per the attached sheet based on past experience.



Category of facility	Name of Facility	Alternate service delivery point (Name, GP, Block)
PHC	Mahanandatola PHC	Mahanandatola temporarily at Bandh
PHC	Kumbhira PHC	Kumbhira at GP office
PHC	Bhutni PHC	Bhutni at Irrigation office.

8. The health department will stored sufficient quantities of drugs, equipments and vaccines for utilize during the calamity. Indent will be placed to the Dy. CMOH-I for necessary action.
9. The BMOHs advised to discuss with the block level administration and the PRI to finalise the alternative place to run the health facilities.
10. The district administration is requested to advice the block administration to keep a close liaison with the health department officials at the block level.

## **COMPREHENSIVE CONTINGENT PLAN OF Malda DURING KHARIF 2017 -18**

### **INTRODUCTION**

Malda district is located in the northern part of West Bengal between 24°40'20" N to 25°32'08" N and 21°36'35" North latitude and between 87°45'50" E to 88°28'10" E East longitude. The geographical area of the district is 372587 ha. It is bounded by Bihar in the North West , Uttar & Dakshin Dinajpur district in the North East , Jharkhand & Murshidabad district in the South West , Bangladesh in the South East & Eastern sides.

The district comprises of 2 sub-divisions – Malda Sadar (9 Blocks), Chanchal (6 Blocks) totalling 15 blocks.

More than 80% of the total population lives in rural areas of the district & the economy depends on Integrated Agriculture & allied sectors including small scale industries.

The district possesses diversified ecosystems & having different vegetation, soil types, climatology & geomorphology.

The important rivers like the Ganga, the Mahananda, the Kalindri, the Fulhar, the Tangan , the Punarbhaba & their tributaries flow through the district & enrich the cropping system by depositing fertile loam or sandy loam soil during rainy season.

The major crops grown in the district are Aus, Aman & Boro paddy, Wheat, Potato, Mustard, Til, Groundnut, Vegetables, Pulses, Maize, Sugarcane, Jute etc.

Net cropped area of the district is about 202635 ha. , Gross cropped area 402051 ha having 198.41% cropping intensity. The district occasionally faces flood & drought .Malda district has flood prone areas of about 22306 ha .

The district has drought prone area of about 75386 ha. The average rainfall of the district for last 25 years is 1516.2 mm. but it is the experience of the people that the district faces scattered & uneven distribution of rainfall almost in most years & the monsoon showers come late in some years.

The Disaster Management plans in Agricultural sector means the contingent crop planning in Kharif crops during Kharif season to meet the unforeseen contingencies like flood, drought etc. during the growing season of crops.

Agriculture largely depends on nature & contingent crop planning is an integral part of agricultural production planning. The objective of the contingency crop planning is to provide ways & means to tackle the situation due to flood or drought or any other natural calamity.

To combat the situation whatever it may arise due to flood or drought the following action plan is to be adopted:

Agroclimatically Malda District comprises of three regions 1. Borind Area 2. Diara Area 3. Tal Area

- A) Borind Area:-Habibpur,Gajole.andBamongola block.
- B) Diara Area:-English Bazar,Kaliachak I,II,III and Manickchak block.
- C) Tal Area:-Chanchall,Chanvhall,HarishchandrapurI,HarishchandralI,Ratua I,II block.

Hot and dry climatic condition generally prevails in this District from Mid. March and continues up to 1<sup>st</sup> week of June, with the maximum temperature varying between 35 & 38 Degree-Celsius. Average normal rainfall of this district is 1419.35 mm (Last 17 year's average). Monsoon generally commences in this district from Mid-June and stays up to Mid. October.

At the time of draught like situation, different irrigation facilities available are utilised to irrigate the land under cultivation by about 80% though the irrigation potential is not so high .As a result, when drought or dry spell comes the standing crops have to face much moisture stress due to texture and structure of the soil.

### **TYPES OF HAZARDS AT MALDA**

IN MALDA DISTRICT THE HAZARDS OF NATURAL CALAMITIES IN AGRICULTURE ARE:

#### **1. DROUGHT**

- I) Delayed Monsoon
- II) Long Dry Spell / Drought

#### **2. FLOOD**

- i) Early Flood
- ii) Late Flood

#### **3. STORM/HAIL STORM**

### **CONTINGENT PLAN**

Delayed Monsoon ,
-------------------

#### **A. PREPAREDNESS:**

- 1. Preparation of short duration paddy seedbed in Govt. Farms @ 1 acre in phases with a view to distribute of paddy seedlings to the affected farmers on no loss or no profit basis.

2. Farmers are advised to transplant Aus crop as an additional coverage with available short duration varieties.

3. AWARENESS DEVELOPMENT AMONG FARMERS

**B. RESPONSES:**

1. **Varietal Choice ( Aman Paddy )** :Variety should be chosen based on following criteria of the varieties like :

- I. Short duration (as per situation of rain availability & time availability for the crop ) ,
- II. Long & stout root-system
- III. Very fast growth at seedling stage
- IV. Rolling of leaves at day time to minimize the evapo-transpiration loss
- V.

**LIST OF VARIETIES :**

**A) High Land situation** – upto 10 cm. Water depth :

- I) 70-80 days duration varieties : Kshanica , Kalinga-3 , Heeraetc
- II) 105-110 days duration varieties :Rasi , Pravat , Narendradhan-97 , Tulsi , Renu etc.
- III) 110-115 days duration varieties : IET-12131 , Jamini etc.

**B) Medium-high Land situation** – 10-20 cm. Water depth:

- I) 110-115 days duration varieties : PNR-381 , Satabdi etc.
- II) 115-120 days duration varieties : GB-1(Gotra-Bidhan-1), Kshitish, Ratna, IR – 64 , MTU-1010 , Lalat , Bikash , Krishna-hamsa , Pant-dhan-6 etc

**C)** In case of late planting situation ( even upto 50-60 days aged seedlings ) , long duration HYV ofpaddy like SwarnaMasuri ( MTU-7029) , Swarnadhan ( IET -5656 ) , Sabita ( CN-492) , Purnendu ( IET-10029) , Jitendra ( IET-10520 ) etc. gives comparatively better yield toSustain production if proper technologies are followed

2. **Method of cultivation ( Aman Paddy ) :**

1. SRI ( System of Rice Intensification ) ,
2. Use of Drum-Seeder
3. use of ZERO-Tillage machines

3. **Fertilizer Management ( Aman Paddy ):**

1) Use of organic manure like FYM/Compost @ 5 M.T./Ha or Vermi-Compost @ 2.5 M.T./Ha ( or as much as possible ) .

2) More N-fertilizer application should be advocated @ 20-25 kg.N/Ha over recommended dose.

3) In case of transplanting of over-aged seedlings ( 50-60 days ) , 1/2 N may be applied as basal and rest N to be applied at 20 DAT ( latest P.I. stage) .

#### **4. Seedbed Preparation ( Aman Paddy ):**

1) Preparation of Community Dry Seedbed upto 30-th June may be made for long duration varieties in a place with irrigation facility . Even wet seedbed may be prepared in the place with sufficient irrigation facility.

2) If monsoon rain is available within 10-th July , Wet Seedbed may be prepared for short,medium& long duration varieties.If monsoon rain is available after 10-th July , Wet Seedbed may be prepared for varieties with duration of less than 145 days.

3) Preparation of seedbed should be made in phased manner at 10 days intervals upto 10<sup>TH</sup> to 15<sup>th</sup>. August (latest) to go for transplanting in phases as per availability of rain water and land situation.

#### **5. Transplanting( Aman Paddy ) :**

Transplanting should be tried to be completed within 31<sup>st</sup>.August. In case of late transplanting, No. of seedlings per hill should be more and spacing may be closer .

**6. Irrigation :** Emphasis should be given on minor-irrigation facilities for possible restoration of late-rain situation .

Whatever rain water available should be utilised efficiently checking its run-off.

#### **7. Plant Protection(Aman Paddy ) :**

In case of late transplanting , Gall-midge , BPH , Leaf-roller , Sheath-blight incidence may be more . Close vigilance on pest-disease situation should be kept and appropriate plant protection measures should be taken accordingly as per advice of directorate of agriculture .

**8. Jute Retting :** In the event of scarcity of water , ribbon retting technology ,use of jute decorticator machines along with chemicals should be advocated for retting of jute maintaining fibre quality .

#### **C. RECONSTRUCTION / MITIGATION:**

1. In very upland situation, farmers may go for suitable **pre-rabi vegetables /early rabi-vegetables cultivation.**

#### **2. Alternative crops:**

In situation where aman paddy transplanting becomes totally impossible , farmers may go for alternative crops as compensatory crops during post-kharif& early rabi season . Out of pulses kalai( sowing 1<sup>st</sup>.week of August to 1<sup>st</sup>.week of September ) , lentil ( sowing mid-September to mid-November ) , Khesari ( sowing mid-October to mid-November ) , etc. ; Out of oilseeds – tori sarson (sowing September last week toOctober 3<sup>rd</sup>. week), yellow sarson ( sowing 15-30<sup>th</sup>. October)&raisarson(sowing 15<sup>th</sup>. October to 1<sup>st</sup>. Week of November, ; Others – composite / hybrid maize ( sowing October-November ) etc. May be chosen as options by the farmers as per their suitability .



## Long Dry Spell / Drought

### A. PREPAREDNESS:

1. AWARENESS OF FARMERS REGARDING CROP INSURANCE
2. STOCK OF N-P-K MIXTURE FOR SPAYING
3. MEETING WITH CROP INSURANCE AGEN FOR INSURANCE OF NON-LOANEE FARMERS

### B. RESPONSES:

1. Rational use of irrigation water in minor installations.
2. Paddy field should be weed free.
3. No top dressing of nitrogenous fertilizer.
4. Field channel should be kept weed free and clean.

### C. RECONSTRUCTION / MITIGATION:

1. Farmers may go for suitable pre-rabi vegetables / early rabi-vegetables cultivation IF THE KHARIF CROP FAILS.
2. In situation where aman paddy transplanting becomes totally impossible , farmers may go for alternative crops as compensatory crops during post-kharif & early rabi season . Out of pulses – kalai( sowing 1<sup>st</sup>.week of August to 1<sup>st</sup>.week of September ) , lentil ( sowing mid-September to mid- November ) , Khesari ( sowing mid-October to mid-November ) , etc.; Out of oilseeds – tori sarson (sowing September last week to October 3<sup>rd</sup>. week ) , yellow sarson ( sowing 15-30<sup>th</sup>. October) & raisarson (sowing 15<sup>th</sup>. October to 1<sup>st</sup>. Week of November, ; Others – composite / hybrid maize ( sowing October-November ) etc. May be chosen as options by the farmers as per their suitability

## EARLY FLOOD

### A. PREPAREDNESS

1. Preparation of short duration paddy seedbed in Govt. Farms @ 1 acre in phases with a view to distribute of paddy seedlings to the affected farmers on no loss or no profit basis.
2. Awareness of farmers to make phase wise seed bed in extra area
3. Awareness of Farmers regarding Crop Insurance
4. Awareness of the Fertilizer dealers to make arrangement to shift the fertilizer stock to high land area and to keep in touch with district control room

### B. RESPONSES:

1. To Work With District Administration To Save The Life Of Farmers And Cattles And Arrangement For Food And Drinking Water

### C. RECONSTRUCTION / MITIGATION:

1. In such cases re-transplanting of short duration varieties of paddy after receding flood water may be done. On demand farmers may purchase seedlings from the nearest Govt. Farms.

2. After receding flood water nitrogenous fertilizer should be applied as top dressing @ 25 Kg./ha. For quick growth of plants and for this purpose, fertilizer minikit may be supplied to small and marginal farmers, Bargadar and patta holders.
3. Where possible pulse like kalai or vegetables can be grown.
4. Farmers should be aware of the above messages through different mass media and leaflets.

<b>Late Flood Situation during September</b>
--

**A. PREPAREDNESS:**

1. Awareness of Farmers regarding Crop Insurance
2. Awareness of the Fertilizer dealers to make arrangement to shift the fertilizer stock to high land area and to keep in touch with district control room

**B. RESPONSES:**

1. To Work With District Administration To Save The Life Of Farmers And Cattles And Arrangement For Food And Drinking Water

**C. RECONSTRUCTION / MITIGATION:**

1. No scope of Kharif rice cultivation .
2. Post kharif cultivation of Kalai( Black Gram ) with varieties like Gautam etc.
3. Major emphasis to be given on early-rabi&rabi season crops :

**Out of pulses :**

- i) lentil ( sowing mid-September to mid- November ) ,
- ii) Gram ( sowing 15-25<sup>th</sup>.November ) etc. ;

**Out of oilseeds :**

- i) Tori sarson ( sowing September last week to October 3<sup>rd</sup>. week ) ,
- i) Yellow sarson( sowing 15-30<sup>th</sup>. October ) ,
- ii) Raisarson( sowing 15<sup>th</sup>. October to 1<sup>st</sup>. Week of November ) ,
- iii) Sunflower

**Others :**

- i) early rabi&rabi-vegetables ,
  - ii) composite / hybrid maize ( sowing October-November ) etc.
- may be chosen as options by the farmers as per their suitability .
- (iii) Application of sufficient organic matter to avoid detrimental effects of sand infiltration , if any , in cultivable area to some extent .

1. **In case of late flood** from Mid. September to Mid. October and when there will be no scope of retransplanting paddy due to water logging or submerged condition of land. The affected farmers may be advised to go for Rabi cropping programme by exploiting residual moisture of the land.
2. To sow pulses and oilseeds in large areas in addition to normal area.
3. To grow wheat in a large area to cope up with the loss of cereal crops as far as possible.

## STORM / HAIL STORM

In Malda District it occurs during April – May. During the period Boro Paddy, Maize, pulses, mango, litchi, vegetables and some late rabi crops are affected.

### **A. PREPAREDNESS:**

1. Awareness of Farmers to follow the weather report from media
2. Awareness of Farmers regarding Early Sowing and early harvesting of Boro Paddy
3. Awareness of Farmers regarding sowing of Maize by zero tillage machine
4. Awareness of Farmers regarding wind barrier
5. Awareness of farmers regarding Crop Insurance.

**B. RESPONSES:** Farmers are advised to harvest the crop immediately to collect the residual yield to avoid more loss.

**C. RECONSTRUCTIN / MITIGATION:** Farmers are advised to go for short duration vegetables or leafy vegetables.

### **❖ Duties of KrishiPrajuktiSahayaks at G.P level**



1. Immediately on receipt of report of flood/ cyclone or any other natural calamities, KPS of concerned T & V Circle/GP should report the incident to Assistant Director of Agriculture. of that block indicating roughly the area affected/ damage.
2. KPS will then collect detailed information about the damage of the standing crops if any, including following information.
  - a) Name of the affected mouzas with J.L. Nos. and areas.
  - b) Approximate area under different crops in different mouzas affected fully/ partly.
  - c) No. of cultivators effected in each mouzas.
  - d) Approximate area under different mouzas affected partly below 33% and above 33%.
  - e) Estimated loss of crop and value there of.
  - f) Action taken by KPS upto the time of the report.
3. As soon as flood water recedes from the area, collection of the data in detail and the report should be sent to Assistant Director of Agriculture concerned every week giving information in detail as possible till detail of facts are reported of the concern area.
4. In his last weekly report the KPS will inform the Assistant Director of Agriculture. concerned that he has no. further detailed to report as such no weekly report will be sent by him.
5. It will be duty of the KPS to carry out all official orders & instructions given by the Deputy Director of Agriculture.(Admn.)/ Assistant Director of Agriculture.(Admn.)/ Assistant Director of Agriculture./AEO in the matter of helping the affected farmers and other people during flood/Natural calamity.

### **Duties of Assistant Director of Agriculture.(Block)**

Immediately after receipt of information about the natural calamities from the KPSs or any other sources Assistant Director of Agriculture will ensure that all the KPS are deputed to the affected areas and submit their reports. He will also visit the area as far as possible giving priority to worst affected areas. He will compile the report of the KPSs very quickly and keep the Deputy Director of Agriculture.(Admn.)/ Assistant Director of Agriculture Admn.)/BDO informed of the actual situation by the quickest possible manner.

Assistant Director of Agriculture will also assess (in consultation with Panchayat functionaries) the requirement (G.P wise) of Agril. Inputs like seeds, fertilizers, pesticides, credit and other assistance for reconstruction and rejuvenation in the field of Agriculture to make up the loss due to such calamity and send his proposal to the Assistant Director of Agriculture (Admn.) of the concerned Sub-Division.

Asst. D.A will also arrange for distribution of all such inputs through the KPS and panchayets of the area on the basis of priority list already finalized by the PanchayatSamity.

### **Duties of Assistant Director of Agriculture(Admn.)**

1. Immediately on receipt of information about flood/ cyclone from the Asst. D.A./B.D.O. or any other sources:-
  - a) The Assistant Director of Agriculture (Admn.) of the concerned Sub-Division will send report containing as much as information available regarding loss of standing crops and changes in soil condition, if any to the Deputy Director of Agriculture (Admn.), Malda.
  - b) Assistant Director of Agriculture (Admn.) will proceed immediately to the affected areas and check up the details collected by the Asst. D.A. and other sources. He will send report of such affected areas after cross verification etc. in respect of such damage.
2. The Assistant Director of Agriculture (Admn.) of the concerned Sub-Division should meet the farmers/ Asst. D.A./AEO/KPS and Sabhapati of the concerned PanchayatSamity /Pradhans of the concerned G.P. and ascertain the actual requirement of following inputs for reconstruction and rejuvenation works.
  - a) Seed, b) Fertilizer, c) Pesticide, d) Input loan, e) other assistance etc.
3. Asst. D.A. (Admn.) of the concerned Sub-Division of this district will submit the necessary indent of above inputs to the D.D.A. (Admn.),Malda.

### **Duties of Deputy Director of Agriculture (Admn.)**

1. Immediately on receipts of a report on Flood/ Cyclone or drought like situation from Asst. D.A.(Admn.)'s or from any other sources D.D.A.(Admn.), Malda will submit a report to the District Magistrate, Malda giving the following information
  - a) Name of the Block affected.
  - b) Mouzawari area fully affected in each block.

- c) Area under different crops partly affected showing the % of damage.
- d) Area of agricultural land affected by erosion/deposit of sand, silt etc.
- e) Approximate nos farmers affected.
- f) Estimated loss of crops and value thereof.

2. Copies of the report will be forwarded to the Joint Director of Agriculture, Raiganj Range, Director of Agriculture West Bengal & EOS, Agril. Dept., West Bengal & Agricultural Control Room.

3. D.D.A.(Admn.), Malda will then proceed to visit the affected area personally and his officers at headquarters immediately, to check up of the detail report of Asst. D.A. (Admn.)'s. He will send the report to the Director of Agriculture & EOS, Agril. Dept., West Bengal containing full information as per format. One copy of the report is to be given to the Joint Director of Agriculture, Raiganj Range and another to the Agricultural Control Room at Jessop Building, Kolkata till full picture is ascertained.

4. D.D.A.(Admn.), Malda may then consult at his earliest opportunity to the affected farmers and local Agricultural Officers such as Asst. D.A./AEO/KPS/BDO, Sabhapaty, PanchayetSamity/ G.P. Pradhans and will prepare a plan for helping the affected farmers in resowing the field in case of partly damage of crops, if any, or in growing of another crops in fully damage areas as and where required.

D.D.A.(Admn.), Malda, will place the plan to the KrishiSech-O-Samabaya-SthaiyeeSamity, MaldaZillaParishod for discussion and approval. The copy of the approved plan will be given to the District Magistrate, Malda with a copy to the Joint Director of Agriculture, Raiganj Range. The approved copy of the plan will be submitted to the Director of Agriculture & EOS, Agril. Dept., West Bengal without any loss of time.

There will be one control room at the office of the D.D.A.(Admn.), Malda to receive and send the message to different places and persons. D.D.A.(Admn.), Malda will supervise the implementation of the plan in the affected areas to ensure that all inputs and all assistance be made available to the farmers through Asst. D.A./ Asst. D.A.(Admn.).

There are nine (9) Agricultural farms in this district. Each farm has been asked to raise paddy seedlings in Community Nursery at the rate of one acre in each for distribution to the affected areas at the cost of no profit no loss basis.

In every Asst. D.A.'s office (block) and three Asst. D.A.(Admn.) 's office & D.D.A.(Admn.) office, of this district, Control Rooms for flood/ Natural calamities are to be set up to receive and distribute the urgent reports/ message and other information's. At block level in Asst. D.A.'s office one officer namely Asst. D.A./AEO/AAEO/HQ.KPS/Clark and a peon will remain on duty in control rooms. In Sub-division Asst. D.A.(Admn.)/ Asst. D.A.(SM) and K.P.S., one or two peon will remain present in control room at the office of the Asst. D.A. (Admn) to receive and distribute the reports and other information.

At the district office of D.D.A.(Admn.), officer preferably D.D.A.(Admn.), Asst. D.A.(All.) and KPS will remain in charge of flood or natural calamity control room along with one U.D.C., one L.D.C., one Typist and two peon as per availability.



### ANNEXURE – I

❖ **Year-wise and Month-wise Rainfall (17 YEARS) in Malda District in mm. (2000 to 2016)** Avg. Rainfall of Last 18 Yrs in Malda District 1415.62 mm.

Month Wise Rainfall of Malda District from 2000 onward in mm													
Year	Month												
	Jan	Feb	Mar	Apr	May	Jun	Jul	Aug	Sep	Oct	Nov	Dec	Dtavg
2000	0.9	49.6	40	115.4	191.5	324.5	161.9	209.7	558.9	58.3	0	0	1710.7
2001	0.4	0	0.3	7.7	232.2	355.3	240.4	214	246.6	295.3	0	0	1592.2
2002	8.8	0.4	13.1	128.5	112.3	206.7	230.8	352.9	391.7	44.4	6.3	0	1495.9
2003	4	67.5	61.4	38.5	132.1	325.6	331.3	142.7	234.1	332	0	7.4	1676.6
2004	24.6	0	2.1	84.7	87.1	332.2	474.7	248.5	159.1	515.2	0	1.9	1930.1
2005	12.5	9.8	41.2	13.7	109.6	87.1	529.2	395.3	187.6	193.8	0	0	1579.8
2006	0	0	10.5	60.9	102.4	169.5	207	250.8	381.3	66.1	14	1.2	1263.7
2007	0	32.6	32.2	1.7	110	388.6	556.1	196.6	235.2	47.6	2	0	1602.6
2008	51.6	0.1	15.7	14.8	66.3	375.6	344.9	294.2	211.8	62.6	0	0	1437.6
2009	0.1	6.9	3.6	0	238	68	235.8	325.8	109.3	209.6	1.9		1199
2010	0	1	0	26.5	123.6	262.6	211.4	178.6	218.8	102.5	6	0	1131
2011	1.2	6.9	9.8	35.6	156	320.4	252.6	387.6	248.4	24.2	0	0	1442.7
2012	11.8	0	3.8	44	31.9	131	270.4	140.4	219.6	78.4	30.8	0	962.1
2013	0	14.7	1.5	52	72.4	243.9	145.3	323.4	146.5	288.5	3.2	0	1291.4
2014	0	61.8	1.4	12.4	148	246.9	322.3	217.2	252.4	33.6	0	0	1296
2015	17.5	10.2	33	76	120.6	253.4	358.1	320.1	169.6	15	0.1	0.9	1374.5
2016	15.6	0.1	14.5	29.3	116.4	129.7	327.9	130.3	313.3	66	0	0	1143.1
2017	0.7	0.0	20.9	100.4	94.1	74.0	323.5	445.9	171.6	121.0	0	0	1352.2

**Agricultural Meteorological Wing**  
**office of the deputy director of agriculture**

\*\* Contact Person for Meteorological data \*\*  
**Sr. Meteorological Assistant : 9434455833**

### ANNEXURE – II

**Crop wise area in Last 5 Years( 2013-14 to 2017-18) of Malda District during kharif Season (in ha)**

SL	Crop	2013-14	2014-15	2015-16	2016-17	2017-18	Total	Avg of Last 5 yrs (Normal Area)
1	Winter Rice (Aman Paddy)	127120	149065	147845	147531	145613	717174	143434.8
2	Autumn Rice (Aus Paddy)	1473	1097	2726	2506	2381	10183	2036.6
3	Maize	2762	1819	1465	1039	2336	9421	1884.2
4	Arhar (Pigeon Pea)	40	40	484	72	275	911	182.2
5	Black Gram (Kalai)	10693	11344	10852	10662	16167	59718	11943.6

6	Kuthi	123	192	0	312	203	830	166
7	Green Gram (Moong)	25	97	25	58	0	205	41
8	Sesame (Til)	213	23	30	0	0	266	53.2
9	Vegetable	4776	3958	4110	3145	2905	18894	3778.8

### ANNEXURE – III

#### TENTATIVE REQUIREMENT OF SEED/ MINIKIT OTHER INPUTS

##### In case of early flood.

Sl. No.	Name of crop	Additional target (in Ha.)	No.ofminikits	Money Value (Rs in Lakh)
1	Kalai	8000	60000 @ 4Kg/Bigha	380.00
2	Mustard	2000	84000 @ 1kg/Bigha	74.00
3	Wheat	8000	56000@ 15 Kg/Bigha	370.0
4	Til	2000	14000 @ 1Kg/Bigha	13.0
5	Boro Paddy	10000	70000@6Kg/Bigha	185.0

##### In case of late flood

Sl. No.	Name of crop	Additional target (in Ha.)	No.ofminikits	Money Value (Rs in Lakh)
1	Mustard	10000	75000 @1Kg/Bigha	66.00
2	Wheat	5500	41250 @15 Kg/Bigha	273.25
3	Gram	3000	22500 @7Kg/Bigha	214.00
4	Moong	2000	15000 @4Kg/Bigha	76.00
5	Til	8000	60000 @ 1Kg/Bigha	53.60
6.	Lentil	6000	45000 @ 4Kg/ Bigha	240.00

### ANNEXURE – IV

#### AGRICULTURAL EXTENSION WING, Malda

##### Contact number of control room

SL	Dist / Block / Sub Division	Name	Email	Contact
1	District HQ	SRI. AmitavaChaudhuri ( DDA ADMN)	<a href="mailto:pao-malda@nic.in">pao-malda@nic.in</a>	9474619061
2		SRI. DHIRENDRA NATH DOLAI (DDA WBP & PD ATMA)	<a href="mailto:atmamalda@gmail.com">atmamalda@gmail.com</a>	9433586682
3		SRI. Bidyut Kr. Barman (ADA info)	<a href="mailto:pao-malda@nic.in">pao-malda@nic.in</a>	9434816866
4		DR. DebjyotiMahalanobis (ADA PP)	<a href="mailto:debojyoti.mahalanobis@gmail.com">debojyoti.mahalanobis@gmail.com</a>	
5		Dr. TamalSarkar (ADA PP)	<a href="mailto:pao-malda@nic.in">pao-malda@nic.in</a>	9609602252
5	Chanchal Sub Division	Jayanta Das (Asst.DA ADMN)	<a href="mailto:adaadmnnchanchal11@gmail.com">adaadmnnchanchal11@gmail.com</a>	7797979726
6	HCpur-I	PALASH SIDHYA	<a href="mailto:adahcp1@gmail.com">adahcp1@gmail.com</a>	9734274525
7	HCpur-II	SRI. KINKAR DE TARAFDAR	adahcpur2@gmail.com , sagun.murmu1983@gmail.com	

	Chanchal-I	SRI. DIPANKAR DEB	<a href="mailto:adacnl1@gmail.com">adacnl1@gmail.com</a>	9434661565
9	Chanchal-II	SRI. DEBASHIS GHOSH	<a href="mailto:adachanchal2@gmail.com">adachanchal2@gmail.com</a>	9609847780
10	Ratua-I	SRI. AJOY RAM	<a href="mailto:ratua1.ada@gmail.com">ratua1.ada@gmail.com</a>	9851355089
11	Ratua-II	SRI. TANAY SAHA	-	9609847780
12	<b>Sadar Sub Division</b>	AJOY Sharma (Asst.DA ADMN)	<a href="mailto:adamldsadar@gmail.com">adamldsadar@gmail.com</a>	9434394582
13	Gazole	SRI. MANABENDRA KR. SAHA	<a href="mailto:asstdagazole@gmail.com">asstdagazole@gmail.com</a>	9476144171
14	Bamongola	SRI. SANATAN DAS	<a href="mailto:bkm1977@yahoo.in">bkm1977@yahoo.in</a>	9474973137
15	Habibpur	SRI. SUBHANKAR CHOUDHURY	<a href="mailto:adahabibpur@gmail.com">adahabibpur@gmail.com</a>	9433128325
16	OldMalda	SAIFUL ISLAM MANDAL	<a href="mailto:adaoldmalda@gmail.com">adaoldmalda@gmail.com</a>	9434706477
17	E.Bazar	SRI. ANIL RAJAK	<a href="mailto:ebblockada@gmail.com">ebblockada@gmail.com</a>	8653677814
18	Manikchak	SRI.MRINMOY KR. MAITI	<a href="mailto:adamckblock@gmail.com">adamckblock@gmail.com</a>	8670579833
19	Kaliachak-I	SRI.CHINMOY HALDAR	<a href="mailto:adakaliachak1@gmail.com">adakaliachak1@gmail.com</a>	9735234483
20	Kaliachak-II	KHURSID ALAM	<a href="mailto:adakchak2@gmail.com">adakchak2@gmail.com</a>	9733410434
21	Kaliachak-III	SRI. SUBRATA SARKAR	<a href="mailto:talukderbiswanath@yahoo.com">talukderbiswanath@yahoo.com</a>	9474571081
23	OldMalda(M F)	SRI. SUDIP KR. BHUNIA		9476144174
25	Kaliachak-III SARF	SRI.SUBHAS CH. SAHA	talukderbiswanath@yahoo.com	9474571081

Sl. No.	Name of the District	Name of the Block	Status of KCC			Agriculture Loan		Total Foodgrain Production (in Metric ton.)		
			Total Agricultural Families in the District (as per Census'11 Population)	Total Agricultural Families covered under KCC upto December, 2017 from May, 2011 in the District	Percentage of coverage till December, 2017	Total amount of bank loan distributed to KCC holders from May, 2011 to December, 2017 (in Crore)	Average loan distributed per family (Thousand INR)	2015-16	2016-17	Percentage Increase/Decrease
1	Malda	Harishchandrapur-I	21215	19971	94.14	94.50	47.32	62209	79945	28.51
2		Harishchandrapur-II	19917	19715	98.99	92.25	46.79	88643	106093	19.69
3		Chanchal-I	23216	21937	94.49	118.81	54.16	57112	70110	22.76
4		Chanchal-II	22612	21207	93.79	110.57	52.14	83892	103881	23.83
5		Ratua-I	22219	25913	116.63	132.31	51.06	56411	68202	20.90
6		Ratua-II	23715	26218	110.55	141.66	54.03	49718	58420	17.50
7		Gazole	31325	27975	89.31	151.74	54.24	167359	198857	18.82
8		Bamangola	37871	28213	74.50	147.02	52.11	80445	93399	16.10
9		Habibpur	42216	29599	70.11	154.00	52.03	113961	134051	17.63
10		Old Malda	29837	26213	87.85	134.00	51.12	58643	68561	16.91
11		English Bazar	25719	25814	100.37	129.46	50.15	25971	34994	34.74
12		Manikchak	28912	24219	83.77	121.12	50.01	29088	36740	26.31
13		Kaliachak-I	23217	24627	106.07	119.34	48.46	9034	12331	36.49
14		Kaliachak-II	22113	23813	107.69	108.04	45.37	28776	43266	50.36
15		Kaliachak-III	22325	23559	105.53	111.01	47.12	28512	59476	108.60
16		English Bazar Municipality								
17		Old Malda Municipality								
18		Dist. Level Line Deptt.								
19		D.P.C.								
20		P.P. Unit								
Grand Total of District			396429	368993	93.08	1865.83	50.57	939774	1168328	24.32

## **PRADHAN MANTRI FASAL BIMA YOJANA/BANLA FASAL BIMA YOJANA**

### **STEPS OF FASAL BIMA**

- **Notification- Season Wise**
- **IA (Insurance Agency)**
- **Broker**
- **BLMC**
- **Application From Farmers**
- **Processing Of Applications**
- **Uploading In National Portal**

### **TYPES OF FARMERS**

- **Loanee**
- **Non-Loanee**

### **COVERAGE OF RISKS / FIVE TYPE OF CLAIMS**

- **Prevented Sowing / Planting Risk:** Insured area is prevented from sowing/ planting due to deficit rainfall or adverse seasonal conditions
- **On Account Claim Settlement due to Mid-Season Adversity:** To provide immediate relief to insured farmers in case of adverse seasonal conditions during the crop season viz. floods, prolonged dry spells, severe drought etc., wherein expected yield during the season is likely to be less than 50% of Threshold yield. Maximum amount payable would be 25% of the likely claims, subject to adjustment against final claims.
- **Standing Crop** (Sowing to Harvesting): Area Approach Claim Now, TY is based on seven years yield & exclusion of yield of maximum two notified calamity years for the NIU.
- **Localized Calamities:** Loss/ damage resulting from occurrence of identified localized risks of hailstorm, landslide, and Inundation affecting isolated farms in the notified area.
- **Post-Harvest Losses:** Coverage is available only up to a maximum period of two weeks from harvesting for those crops which are allowed to dry in cut and spread condition in the field after harvesting against specific perils of cyclone and cyclonic rains and unseasonal rains.
- **Sum Insured/Coverage Limit** The insurance coverage shall be on hectare-age basis & not on actual crop loan disbursal amount.
- The Sum Insured per hectare for a notified crop is same for both loanee & non loanee farmers.
- The Sum Insured for an individual farmer is equal to the Sum Insured Per Hectare (as notified by the State Govt.) Multiplied by area in hectare of the notified crop as specified in the KCC loan application form / proposal form.

### **PROCESS OF CLAIM**

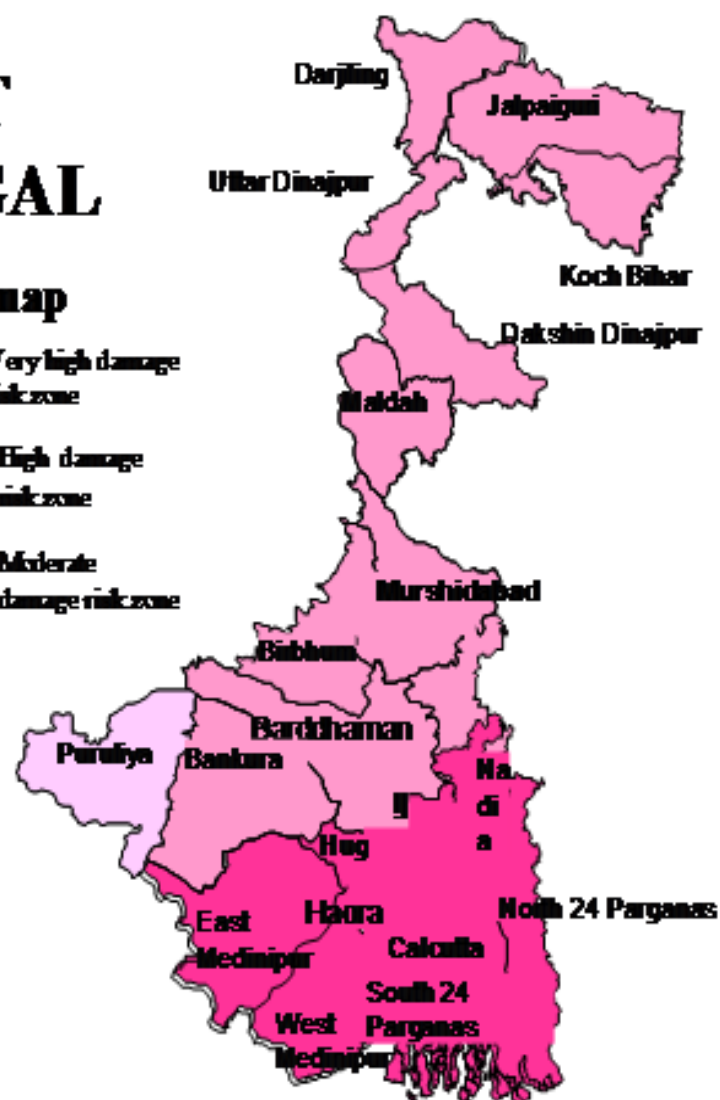
- Crop Cutting Experiment.
- Joint Inspection.
- Notification By Hon'ble District Magistrate.
- Disbursement by the IA.

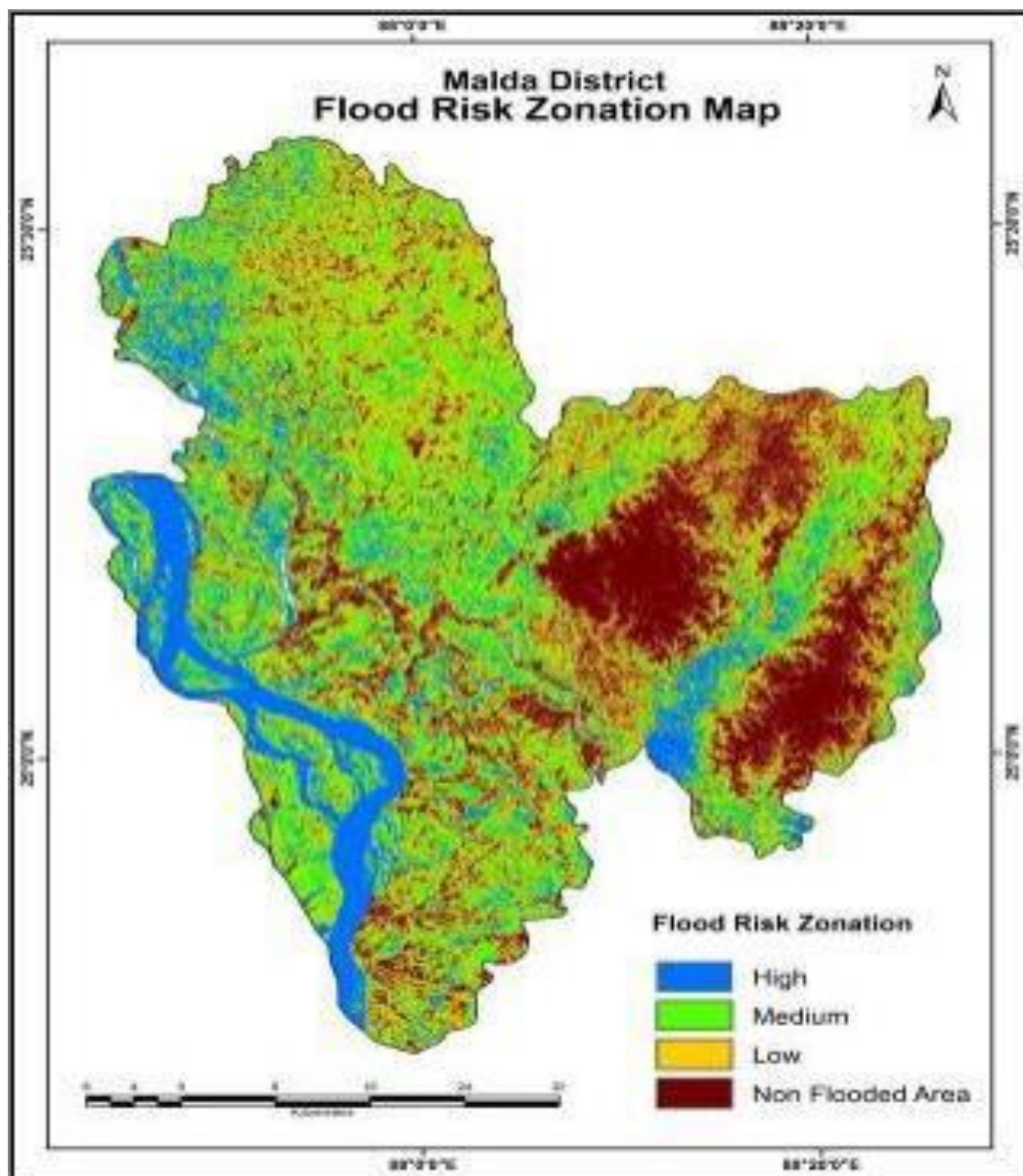


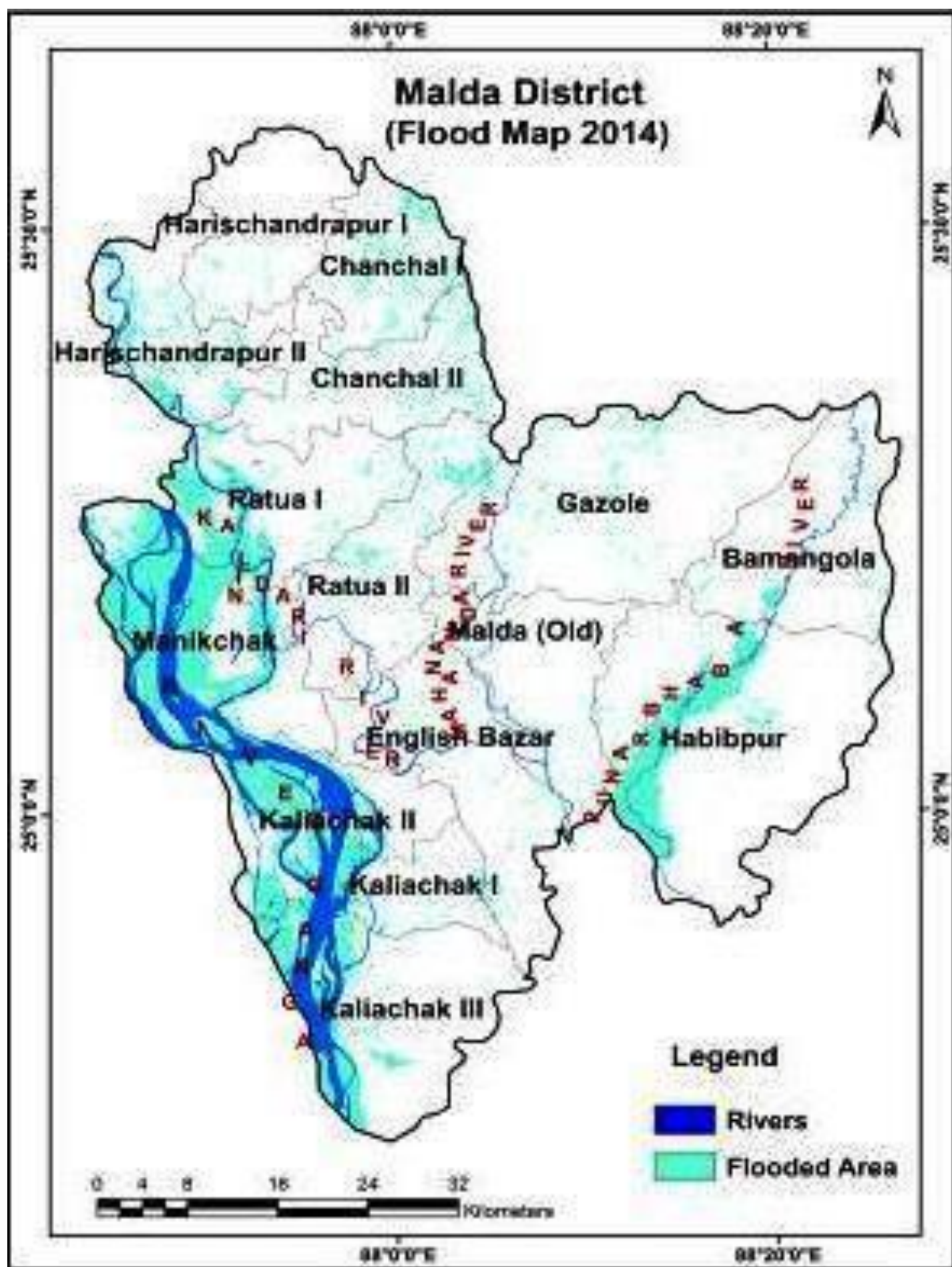


# WEST BENGAL

## Cyclone map







# **Disaster Management Plan of** **District Controller, Food & Supplies, Malda** **(For the year 2018-2019)**

## **1. Each Godown used for storage of procured rice shall have a rolling reserve of 100 M.T. Rice.**

### **List of Storage Godowns:**

Sl. No.	Name of Godown	Contact No.
1	S.W.C, No-3, Mahananda Pally, E.B., Malda.	Sri Supriya Nath, Inspector (F&S), Mob- 9775571482
2	S.W.C, No- 5, Mahananda Pally, E.B., Malda.	
3	RIDF, Old Malda.	Sri Pijush Halder, SI., Mob-7278542459
4	RIDF, Gazole.	Sri Saikat Roy, SI., Mob-9002816304
5	RIDF, Chanchal.	Sri Rajat Kr. Mandal, Inspector (F&S), Mob-9735233835
6	Samsi FSD.	Sri Kalidas Karmakar, Inspector (F&S), Mob-9831782488
7	Samsi R.M.C —3, 4, 5 Samsi, Ratua, Malda.	No one posted at present.
8	Ramdhani Saha Godown.	Will be de-hired soon.
9	Central Warehousing Corporation, Shed- 1A, 1B & 1C Narayanpur, Malda.	Sri Rahul Chakraborty, SI., (F&S), Mob- 8622088386
10	Central Warehousing Corporation, Shed- 3A, 3B& 4A, 4B, Narayanpur, Malda.	
11	Central Warehousing Corporation, Shed- 2A, 2B & 2C, Narayanpur, Malda.	
12	Bulbulchandi FSD, Bulbulchandi, Habibpur, Malda.	Sri Bipul Ch Mandal, Inspector (F&S), Mob- 9647084410
13	Harishchandrapur Kishan Mandi.	Sri Kousik Roy, Inspector (F&S), Mob- 7890491206
14	Gazole Kishan Mandi.	Sri Pradip Kr Sarkar, Inspector (F&S), Mob- 9475224865
15	Bulbulchandi Kishan Mandi.	Sri BipulCh Mandal, Inspector (F&S), Mob- 9647084410
16	Chanchal Kishan Mandi.	Sri Rajat Kr. Mandal, Inspector (F&S), Mob- 9735233835
17	Old Malda Kishan Mandi.	Handed over to WBECSC
18	Dangapara Kishan Mandi.	Sri Madhusudan Chakraborty, Inspector (F&S), Mob- 9830688362
19	Samsi Kishan Mandi.	Sri Kalidas Karmakar, Inspector (F&S), Mob- 9831782488
20	Malda Mango Co. Operative Society Ltd.	Sri Tapan Barman, CI. (F&S), Mob- 9775261030

## **2. Each Rice Mill will maintain a rolling reserve of 100 M.T. Rice.**

Sl No	Name of the Boiled Rice Mills	Address	Contact No.
1	Trinath Rice Mill Pvt Ltd.	Chandipur, Badnagra, Gazole, Malda.	9647848353
2	Jai MaaDurga Rice Mill Pvt Ltd.	Jamtala, Gazole, Malda.	9434012604
3	Abani Rice Mill Pvt Ltd.	Talpukur Bulbulchandi, Malda	9932699036
4	Maa Joy Tara Rice Mill Pvt Ltd	Narayanpur, Malda.	9434060724
5	M/s JatindraMedern Rice Mill.	Narayanpur, Malda.	9434060724
6	Joy Loknath Rice Mill Pvt. Ltd.	Behengaon, Gazole, Malda.	9647848353
7	Swathi Rice Mill Co (P) Ltd	Jhinjhinipukur, Bulbulchandi Malda.	9434170817
8	Souhardya Industries,	Deotala, Gazole, Malda	9733007856
9	M/S- Baba Badyanath Rice Mill	Kaluary, Narayanpur, Malda	9434303241
10	Samsi Rice Mill Pvt. Ltd.	Samsi, Malda	9733124669
11	M/s- Mahasakti Rice Mill	Harishchandrapur, Malda.	9434055205
12	Shree Bajrangbali Agro Industries (P) Ltd.	Mahanagar, Gozole, Malda.	9563122855
13	Shree Bajrangbali Agro Industries (P) Ltd Unit-2	Malior, H.C.Pur, Malda.	9563122855
14	Riddhi Siddhi Rice Mill (P) Ltd.	Ghaksole, Bagsarai, Gazole	9733833003
15	Sureka Modern Rice Mill (P) Ltd.	Mashaldha Bazar, Kariali, H.C.Pur, Malda.	9733169050
16	M/s Gupta Rice Mill.	Barduary, H.C.Pur, Malda.	9734101104
17	Shree Rameswari Rice Mill	Mashalda Bazar, Kariali, H.C.Pur, Malda.	9733469145
18	M/s Agarwal Modern Rice Mill	H.C. Pur Malda.	9434055205

19	M/S- Maharaj Rice Mill,	Vill+PO: Kharba, Chanchal, Malda	9733457919
20	M/S MaaKamaleshryari Rice Mill,	Mashalda Bazar, Kariali, H.C.Pur, Malda	9002435253
Sl.	Name of MR Distributor	Address	Contact No.
1	Malda Wholesale Co-operative Society Ltd.	English Bazar	9332650998
2	M/S J.N. Stores	-do-	9126412979
3	Malda Wholesale , for the FPS of M/S Kamala Stores	-do-	9332650998
4	Malda Wholesale, for the FPS of A/c of SPR RTP	-do-	9332650998
5	M/S United Youth	Mangalbari	8759782977
6	M/S RameshwarProsad	Habibpur	9434154408
7	M/S Ramayan Prasad	Pakua Hat	9434818713
8	M/S United Youth A/C of M/S R.B.Choudhury	Gazole	8759782977
9	M/S T.P.Saha	-do-	9434180672
10	M/S MdAtaur Rahaman	Enayetpur	9641002412
11	M/S Tafazzal Hossain	Sujapur	9932632802
12	M/S Lutfar Rahaman	Kaliachak	9434043529
13	M/S N.M. Khan	-do-	9547114897
14	M/S G.K.Choudhury& Sons	-do-	9434154364
15	M/S A.B.Mia&Sons	Mothabari	9733416936
16	M/S A.M.Mia& Sons	Golapganj	9734137401
17	Samsi Co-opeartive Society Ltd.	Samsi	9733280415
18	M/S Harihar Das & Sons	Mathurapur	9609896306
19	M/S Sitaram Agarwala & Bros.	Samsi	9434680552
20	M/S Mamchand Agarwala& Sons.	Paranpur	9733375919
21	M/S J.N Agarwala,for the FPS of M.K.Agarwala	Chanchal	9434055048
22	M/S A.S.Traders	Paranpur	9434032274
23	M/S J.N. Agarwala& Sons.	Harishchandrapur	9434055048
24	M/S Gopalji Prosad	Barduari	9434055031
21	Murari Mohan Rice Mill Pvt. Ltd.	Sapahara, Kandaran, Chanchal, Malda	9434032274
22	Bake Bihari Agrotech Projects (P) Ltd ,	Harishcanadrapur,Kushida ,Malda	9775823052
23	Shiva Lokenath Rice Mill	Vill– Saranpara, P.O. Deotola, Gazole, Malda	9434055878

3. Every M.R. Distributor shall keep a rolling reserve stock of 50 M.T. of Rice. List of MR Distributors:

- Every S.K. Oil Agent shall maintain a rolling reserve of 5(five) K.L. of S.K.Oil.
- Each SK Oil Dealer shall maintain a rolling reserve of 200 litres of SK Oil.
- Sufficient stock of PDS commodities shall be kept in the Fair Price Shops to meet any eventuality.
- Every fuel refilling station shall maintain a rolling reserve of M.S. / H.S.D. equivalent to their two weeks' sales volume.
- Every L.P.G. dealer shall maintain a rolling reserve of LPG equivalent to their one week's sales volume which will be issued to affected people, if necessary.
- Sufficient stocks of Chira, Molasses, Sugar and Salt will be maintained by the traders in the open market through the instrumentality of Malda Chambers of Commerce.

**Number of Fair Price Shops located across the district:**

Sl. No.	Name of Block	Total No. of M.R. Dealer
1	English Bazar (Rural)	50
2	English Bazar (Urban)	49
3	Old Malda (Rural)	26
4	Old Malda (Urban)	8
5	Habibpur	50
6	Bamangola	32
7	Gazole	69
8	Manikchak	51
9	Kaliachak -I	70



10	Kaliachak –II	51
11	Kaliachak -III	63
12	Ratua -I	47
13	Ratua -II	38
14	Chanchal -I	43
15	Chanchal –II	39
16	Harishchandrapur -I	34
17	Harishchandrapur -II	41
<b>TOTAL</b>		<b>761</b>

**List of the SK Oil Agents of Indian Oil Company Limited:**

<b>Sl. No.</b>	<b>Name of S.K. Oil Agent</b>	<b>Address</b>	<b>Contact No.</b>
1	M/s Gouri Sankar Sitaram	Kariali, H.C. Pur-II	9635670800
2	M/s Ex-Service Man Enterprise	Ratanpur, Ratua-I	9733430820
3	M/s Baishnabnagar Oil Co.	Kaliachak-III	9851653286 / 9434219309
4	M/s Md. Samayun	Jadupur, Kaliachak-I	9733318641 / 9434140177
5	M/s Guha Oil Agency	Mangalbari, Old Malda	9932979874
6	M/s R.C. Saha & Sons	Gazole	9614167955
7	M/s Ratan S.K. Oil Service	Habibpur	9434422140 / 7602804389
8	M/s R.L. Sikder	Kendua, Habibpur	9932498295 / 9932104367
9	M/s MaaDurga K.Oil Agency	Manikchak	9434819529
10	M/s Shree Durga Oil Mill	Gayeshpur, English Bazar	9563252768

**Contact Person of District Official:**

<b>Name of Official</b>	<b>Designation</b>	<b>Contact No</b>
Sri Biswajit Biswas	District Controller	(03512)252591 /9474416890
Smt.SudeshnaPoddar	Astt. District Controller	9874682444
Sri Kamal Kanti Barman	Chief Inspector	9932825008
Sri Tapan Barman	Chief Inspector	9775261030
Sri Joy Chakraborty	Chief Inspector	9830752716
Sri Madhusadan Chakraborty	Inspector	8240239403
Sri Supriya Nath	Inspector	9775571482
Sri Rajat Kumar Mandal	Inspector	9735233835
Sri KalidasKarmakar	Inspector	9831782488
Sri Kausik Roy	Inspector	7890491206
Sri Bijon Sarkar	Sub - Inspector	9153045687

**Contact Person of Sub -Divisional Official:**

<b>Name of Official</b>	<b>Designation</b>	<b>Contact No</b>
Smt. Diana Chetten Sherpa	Sub-Divisional Controller, Malda	(03512)220442/ 9832087728
Smt. Sudeshna Poddar	Sub-Divisional Controller, Chanchal	9874682444
Sri Premangshu Mandal	Chief Inspector	7872364125
Sri BallabMahato	Chief Inspector	9733161865



**Contact Person of Block Official:**

<b>Name of Official</b>	<b>Designation</b>	<b>Contact No</b>	<b>Block</b>
Sri Rintu Biswas	Inspector	9830991824	Harishchandrapur-I & II
Sri RajibLochanSingha Roy	Inspector	9733557936	Old Malda, Habibpur
Sri TarakDebnath	Inspector	9475227747	Gazole, Bamangola
Sri Gobinda Hira	Inspector	8967768896	Chanchal-I & II
Sri AbulWasim	Inspector	9475304227	English Bazar, Kaliachak-I
Sri Md. Almobaserul sk.	Inspector	9800556465	Kaliachak-II&III & Manikchak
Sri Debasish Das	Inspector	9475051403	Ratua – I & II



Government of West Bengal,

Irrigation and Waterways Directorate, Office of the Executive Engineer, Mahananda Embankment  
Division, Greenpark, P.O. Mokdumpur, Dist. – Malda

Memo no.

Dated, Malda the \_\_\_\_\_

To

**The Additional District Magistrate (DMCD)  
Malda.**

Sub:- Preparation, review and updating of Disaster Management Plan 2018-2019

Ref:- Your memo no. 67/1(19)(DMCD) dated 02.02.2018

Sir,

A disaster management plan usually made during Hydro-metrological event like floods in the last few years to minimize vulnerability of flood and consequent loss of lives, livelihood, system property and damage to infrastructure and public utilities.

Pre-monsoon and pre flood plan:- First necessary effort has been extended to identify the vulnerable spot on the embankment of bank of river like Fulahar and Mahananda and some of them have already been protected by taking early initiative. All the staff including site staff under their jurisdiction is strictly instructed to close vigil the vulnerable site for quick reporting to all concern during any crisis occurred.

On set of monsoon a centralized district flood cell controlled by Malda Irrigation Division, Irrigating and waterways directorate is opened and functioning round the clock by collection rainfall date from Indian metrological department and river gauge data from different river. All the gauges in the river and sluices are maintained The different levels like “EDL”, “DL” in respect of protected site of different rivers gauge observation are every day informed over phone to the flood cell. As soon as water level reaches DL and EDL “Yellow” and “Red” signals are to be imposed and District administration is informed accordingly for taking necessary measures from their end.

In case of major damage/flooding due sudden high discharge of incessant rainfall it will be reported to all concern without any delay and required restoration/strengthening emergency measures during flood will be taken up with consent from competent authority.

The contact details are given below:-

Sl .No.	Name with Designation	Address	Contact No.
01.	Sumit Biswas, Executive Engineer.	Mahananda Embankment Division), Greenpark, Malda	<b>9433319067</b>
02.	Gopal Das, Sub-Divisional Officer	Mahananda Embankment Sub-Division No.-I, Bhaluka, Malda.	<b>8250139667</b>
03.	Biswajit Barman, Sub-Divisional Officer	Mahananda Embankment Sub-Division No.-II, H.C.Pur, Malda.	<b>8016012303</b>
04.	Debapriya Chakraborty, Sub-Divisional Officer	Mahananda Embankment Sub-Division No.-III, Greenpark, Malda.	<b>9002270676</b>

Materials ready for flood fighting at beginning

## FLOOD CONTINGENT PLAN FOR THE YEAR 2018-2019 FOR SERICULTURE SECTOR

Sericulture is a major occupation in Malda district which is mostly confined in Kaliachak-I, Kaliachak-II, Kaliachak-III, Chanchal, Harishchandrapur, Manikchak, English Bazar, Gazole & Part of Ratua Block. Sericulture, mainly Mulberry cultivation being practiced on high land. Sericulture concentrated areas of this district though surrounded by River Ganga, Mahananda, Fulohar etc. during last few years Sericulture has not been seriously affected by flood, however considering the unprecedented situation a preparatory plan has been prepared.

### **Probable effect of Flood:-**

Due to flood or water stagnation for a long period due to continuous rain Sericulture mainly effected by:-

- I. Damage to Mulberry Plantation partially or completely which is perennial in nature, if the plantation inundated for more than 7-8 days.
- II. Complete Crop Loss if effected during rearing period particularly during Bhaduri Crop.
- III. Damaged caused to Rearing house.
- IV. Loss of Rearing implements like, Dalla, Chandrakie, rearing net etc.

### **Plan of assistance to the flood affected areas:-**

In case of Sericulture there is limited scope for preparatory measures before flood or during flood period. After flood i.e. following receding of water level from the affected areas following measures may be taken.

- I. For recovery of damaged mulberry plantation, planting materials required to be supplied which is available in our Govt. Farms. Around 1200 Qntl. of Mulberry cuttings will be available in our Govt. farms which can cover 200 Acres of plantations. Financial assistance may also be provided dovetailing with existing RKVY Schemes.
- II. In case of crop loss during Bhaduri crop, particularly before next crop i.e. Agrahayani crop following action will be taken in the affected areas.
  - i. Disinfection of affected Rearing Houses/ implements by chlorinated disinfectants under mass disinfection programme of the department at nominal charge by Self help Groups, presently 21 such SHG engaged for the purpose.
  - ii. Required D.F. layings may be supplied from the Govt. Grainages at subsidized rates.
- III. In case of complete damage of Rearing house, assistance for construction of new Rearing house under departmental C.D.P. Scheme can be provided through respective Panchayet Samity.
- IV. For procurement of rearing implements 75% assistance will also be provided to affected farmers for procurement of rearing implements under departmental C.D.P. Scheme through recommendation of Panchayet Samity.

  
Deputy Director of Textiles  
(Sericulture), Malda

Department of F.P.I. & Horticulture, Malda District  
District Contingency Plan – 2018 for relief

Post Flood /Draught/Hail Storm Measures for Malda District

4. Distribution of Winter Vegetable Hybrid Seed Minikit

Composition of Minikit:

(c) F<sub>1</sub> Vegetables Hybrid seeds of Cauliflower, Cabbage, Tomato, Brinjal and Cowpea

(d) Quantity: Cauliflower: 10 g  
Cabbage: 10 g  
Tomato: 10 g  
Brinjal: 10 g  
Cowpea: 1 Kg

Cost per Minikit: Rs. 1000/- per kit/farmer for 5000 Nos of farmers i.e Total Rs. 50,00,000/- (Rupees Fifty lakh) only

5. Distribution of Fruit plants minikit

Composition of Minikit:

(c) Planting Materials of Mango (Vineer Grafting), Guava (Air Layering), Litchi (Air Layering), Lime (Air Layering)

(d) Quantity: Mango: 10 nos.  
Guava: 10 nos.  
Litchi: 10 nos.  
Lime: 10 nos.

Cost per Minikit: Rs. 1000/- per kit/farmer for 10,000 Nos of farmers i.e Total Rs. 1,00,00,000/- (Rupees One Crore) only.

6. Distribution of Plant Nutrients as Minikits for Horticultural crops

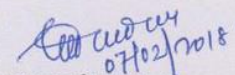
Composition of Minikit:

(c) Vermicompost, *Trichoderma viridie*, *Pseudomonas fluoroscens*, *Azotobacter*, PSB, N:P:K 19:19:19

(d) Quantity: Vermicompost: 50 Kg  
*Trichoderma viridie*: 1 Kg.  
*Pseudomonas fluoroscens*: 1 Kg  
*Azotobacter*: 1 Kg  
PSB: 1 Kg  
N:P:K 19:19:19 1 Kg

Cost per Minikit: Rs. 1200/- per kit/farmer for 10,000 Nos of farmers i.e Total Rs 1,20,00,000/- (Rupees one crore and twenty lakh) only.

Therefore for District contingent plan of Disaster management / Crop loss due to natural calamity for the year 2018-19 total fund requirement may be Rs 2,70,00,000/- (Rupees Two Crore and seventy Lakh) only.

  
Dy. Director of Horticulture  
Malda



GOVERNMENT OF WEST BENGAL  
OFFICE OF THE EXECUTIVE ENGINEER, MALDA DIVISION, PHE DTE.  
DOULATPUR, PHE-COMPLEX, P.O. MALIHA, DIST-MALDA-732102  
Mail Id : ee\_mld@wbphed.gov.in

### DISASTER MANAGEMENT PLAN

We are having following resources which can be used/deployed during disaster situations.

1. Junior Engineer, posted under different blocks of Malda district.
2. 2 Nos. Mechanic and 2 Nos. Sr. workman posted in each Block under regular establishment.
3. PVC Water Storage Tank @ 500 Litres capacity for supply of water.
4. Pipes and accessories for sinking of Tube Well on emergency basis.
5. 1 No. Mobile Treatment unit having capacity to produce 3000 water pouches per hour which can be supplied.
6. 9 Nos. Water Testing Laboratories across the district for testing of water sources.
7. Disinfection Arrangement can be provided.

*DP-1 - 25/3/18*  
Executive Engineer,  
Malda Division, PHE Dte.

# **Disaster Management Plan 2018 of ARD Department**

## **Preparedness to combat flood in Malda District -2017**

### **Before flood**

#### **A) Infrastructure of ARD Dep't. In Malda District.**

i) Gram Panachayet Level: There are 146 Nos. of ADAC (32 Nos. functioning presently) throughout the district in GP level headed by Livestock development Assets. In each GP besides this, there are 146 Pranibandhus , self employed youth in all GP and Municipality of this district

ii) Block Level: There are 15 Block Livestock Development Officer, one in each block. All blocks are having one Block Animal Health Centre and one Addl. Block Animal Health Centre headed by a veterinary Officer in each Centre. Moreover there are four Nos. of State Animal Health centre at Malda, Gazole, Chanchal and Harishchandrapur headed by SeniorVeterinary Officer for each Centre

iii) District Head Quarter Level: Deputy Director, ARD & Parishad Officer, Malda will monitor the overall situation. District Veterinary Officer with the consultation with other officers will monitor the overall animal health and overall situation. A control room will be maintained with emergency basis during the flood period at District Head Quarter. District control room – Contact No. 03512-252147

iv) Assistant Director,. ARD of Central Medical Stores (CMS, Malda) will be in-charge of District medical stocks and according to the necessity will supply medicines whenever required.

v) Assistant Director, ARD (Veterinary Research & Investigation), Pathological Laboratory of the two Sub-Division (Malda and Chanchal) will be the in-charge of district vaccine stock stock and according to the requirement , they will supply vaccine whenever required.

vi) Assistant Director, ARD (Disease Investigation), Malda will overall monitor and supervise the situation of any outbreak of disease of livestock population during the flood period.

vii) The Veterinary Officer of four State Animal Health Centres will be called for experts comments in diagnosis, treatment and control of disease during epidemic.

#### **Formation of team before flood:-**

The team has been formed at GP Level, Block Level and District Head Quarter Level to combat any type of situation during flood. The list of the team is lying with undersigned and may be utilized in emergency situation during the flood. The name, designation and contact numbers of the officers are furnished herewith.



Sl. No.	Name of officers (HQ/Block)	Designation	Contact No.
1	Dr. Sajal Kumar Bhunia	Dy. Director, ARD & P.O. Malda	252147/760401029
2	Dr. Amar Chandra Maji	DVO , Malda	9434372718
3	Dr. Gautam Batabyal	ADDI, Malda	9474459135
4	Dr. Prasant Bhagat	AD, PBGSBS, Malda	9563734488
5	Dr. Tapan Rajak	AD, CMS, Malda	9733053621
6	Dr. Raju Bagchi	AD, SPF, Malda	7604010273
7	Dr. Tatwik Das	VO, SAHC, Malda	9851451565
8	Ashok Pradhan	AD Fodder, Malda	9932515792
11	Dr. Mahuya Dey	BLDO Harischandrapur-I	9007396385
12	Dr. Prabir Ch. Pradhan	BLDO Harischandrapur-II	9674947762
13	Dr. Papiya Chakraborty	BLDO Chanchal-I	9831133371
14	Dr. Mrinmoy Majhi	BLDO Chanchal-II	8016232189
15	Dr. Paramita Maiti	BLDO Ratua-I	8926566040
16	Dr. Samir Chhetri	BLDO Ratua-II	9635918640
17	Dr. Chandan Ghosh	BLDO Manikchak	7604010285
18	Dr. Saurov kr. Panigrahi	BLDO Gaqzole	9800420228
19	Dr. Khokan Ghorai	BLDO Old Malda	9733790203
20	Dr. Sumen Majumdar	BLDO Habibpur	9474721401
21	Dr. Anirban Ganguly	BLDO Bamangola	9830107707
22	Dr. Ritwik Hazra	BLDO Englishbazar	9800086865
23	Dr. Barun Bairagi	BLDO Kaliachak-I	9434301028
24	Dr. Sovan Saha	BLDO Kaliachak-II	9800249013
25	Dr. Satyajit Roy	BLDO Kaliachak-III	9007533876

**Data For Flood Management:-**

1. No. of Block	15
2. No. of Municipality	02
3. No. of Cattle Population as per 18 <sup>th</sup> All India Livestock Census	731638
4. No. Buffalo Population	50830
5. No. of Goat Population	975506
6. No. of Pig Population	60793
7. No. Poultry Population	3282042

**Budget of Expenditure**

i) Cost of temporary shelter	Rs. 500000/-
(i) cost of feed	Rs. 1000000/-
ii) Cost of medicine	Rs.1000000/-
iii) Cost of vaccine	Rs.500000/-
iv) Cost of mobilization of manpower	Rs.300000

**action before Flood:-**

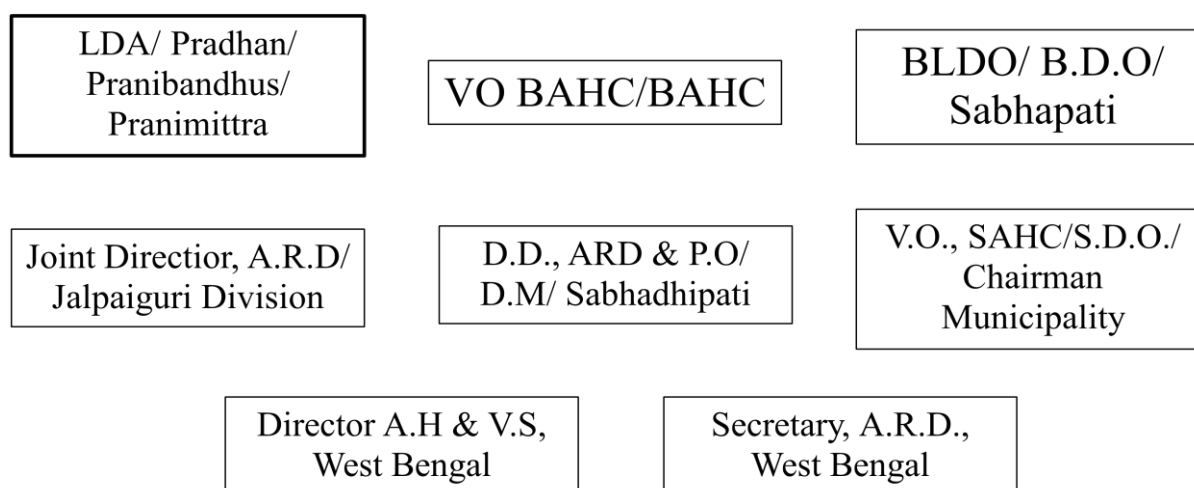
- i) Flood preparedness meeting with the Block Livestock Development Officer will be held at the district headquarter within June - July, 2018 where they will be directed to keep Vigilance in any situation arises due to flood with close relation to the respective Block Development Officer.
- ii) B.L.D.O's will be requested to discuss the plan in their block level flood relief preparedness meeting and incorporate the same in the block level flood relief contingency plan.
- iii) Plan for animal shelter
- iii) vaccination of all animal
- iv) INSURANCE of milch cow @ Rs.100

**Source of Medicine, Vaccine & Feed:-**

- i) Medicine and vaccine will be obtained from our Department as per demand if stock permits.
- ii) Source of Cattle Feed: Gazole Feed Plant, Gazole, (a Govt. of West Bengal undertaking) Malda

### **Management during Flood:-**

- i) Visit to the spot.
- ii) Rescue of Animals.
- iii) Arrangement of temporary shelter of Livestock by Local Govt.
- iv) Distribution of Paddy straw, Feed, Clean Water, Medicine, Specially Mineral Mixture.
- v) **Staff Engagement:-** There are two Veterinary Officer in addition to the L.D.A. in each G.P. who are responsible officer & staff to combat any natural calamity in regard to animal health coverage under the guidance of the Block Livestock Development Officer.
- vi) **Information flow route.**



vi) **Requirement of Fund:-** In flood emergency District Authority will be requested for the fund required to purchase additional medicines feed and fodders etc. on the basis of the no. of animals and birds in the flood affected areas besides normal departmental supply.

viii) **Relief to the affected Livestock owner:-** Arrangement to be sought for providing necessary relief to the affected livestock owner with the help of local administration and P.R.I. Arrangement of marked boat for Block Livestock Development Officer of the flood-affected block for quick arrangement of animal health camp etc is to be made by the respective B.D.O (he/she may be requested well in advance by appropriate authority).

### **Management after Flood:-**

- 1) Monitoring.
- 2) Vaccination through Health Camp.
- 3) Distribution of Input from ARD. Department.
- 4) Permanent Shelter for flood affected Animals from different departmental schemes

## **Contingency Plan 2018-2019 Malda Irrigation Division**

### **Trigger Mechanism of Executive Engineer, Malda Irrigation Division**

<b>Sl. No</b>	<b>Name with Designation</b>	<b>Address</b>	<b>Responsibility</b>	<b>Telephone No</b>	<b>Mobile No</b>
1	P.K. Samanta (Executive Engineer) M.I.D	Green Park, Malda	Flood forecasting officer	252395	9474737536
2	Subhadeep Dutta (AE/SDO) MISD	Green Park Malda	Embankment, str. Under English Bazar, Gazole & old Malda block & Flood forecasting cell	252395	9832673136
3	Sujoy Roy (AE/SDO) M.Inv. Sub-Division	Green Park Malda	Embankment, str. Under Habibpur & Bamongola Ratua-II block (part)	252395	9800815336
4	Sujoy Roy (AE/SDO) in Addnl Charge of GAE. No-I	Green Park Malda	Embankment, str. Under Kaliachak I,II &III block	252395	9800815336
5	A. Bhakat (AE/SDO) GAE. No-II	Green Park Malda	Embankment, str. Under Manikchak, English Bazar(Ganga face) block	252395	9474635611

### **Other important Contact No-**

- 1) Flood forecasting Cell:- 03512-253939
- 2) Executive Engineer, MID(Office):- 03512-252395
- 3) Executive Engineer, MID(Residence) :- 03512-252278
- 4) Executive Engineer, MID (FAX):- 03512-254350
- 5) Superintending Engineer, North Irrigation Circle-I:- 03512-258036
- 6) Mahananda Bhawan:- 03512-260480
- 7) Mahananda Embankment Division:- 03512-252598

E mail-ID- malda [irrigation@gmail.com](mailto:irrigation@gmail.com)

Materials ready for flood fighting at beginning

Polythene bag :-25,000 Nos

Nylon crate: - 2000 Nos

Sand:- 7000 cft

## 2) **Arrangement for early warning message:**

Flood forecasting cell is proposed to be functioning on & from 1<sup>st</sup> June 2018 in the office premises of Executive Engineer, Malda Irrigation Division.

### **River gauge & rainfall in catchment is collected daily for flood forecasting.**

(a) **River Ganga:** River gauge from Allahabad to Farakka is collected through central water commission one Gauge at Manikchakghat is maintained by I & WD (Malda Irrigation Division)

(b) **Tributary of Ganga in upper catchment:** River gauge and rain fall of catchment area of Sone, Gandak, Burhi Gandak, Koshi is also collected through CWC.

(c) **River Mahananda:** River gauge is collected from upper catchment i.e. Siliguri, Dibrugarh & Jhawa through CWC one gauge at English Bazar, Malda is maintained by I & WD (Malda Irrigation Division)

(d) **Fulahar:** one gauge at Teljana (Harish chandrapur) Malda is maintained by I & WD (Malda Irrigation Division)

### **Levels of gauge on different rivers**

	River	Gauge Station	Danger level	Extreme Danger level
1	Ganga	Manikchak ghat	24.69m	25.30m
2	Fulahar	Teljana	27.43m	28.35m
3	Mahananda	EnglishBazar	22.750m	23.500m

All the 22 no sluices are kept on close vigil & made operational before monsoon. Attempt is being made to upkeep the flood protection embankment with the available fund.



**GOVERNMENT OF WEST BENGAL  
OFFICE OF THE BLOCK DEVELOPMENT OFFICER  
HARISHCHANDRAPUR-1 DEVELOPMENT BLOCK  
H. C .PUR,MALDAH  
VILL+PO-H CPURI,DISTRICT-MALDA,PIN-732125**

**Memo no- 543Hcpur1**

**Date-22/03/2018**

To

The Additional District Magistrate(DMCD),Malda

Sub-Preparation of Disaster Management-2018-2019

Sir,

Most respectfully and humble submission I am sending above mention submission of block disaster management plan 2018-2019

1.Profile of block or municipality (social,Demographic,etc)

HARISHCHANDRAPUR-1 DEVELOPMENT BLOCK

It is noticed the crisis management more or less in the unprotected areas which belongs to three Gram panchayat of blocks and it is generally occurred in the event of rise of water level in the river Mahananda which is the only river passes through these gram panchayat in West -south side of blocknamely kushida,bijhot,hossainpur,Rampur ,jaibangla,laxsmipur of which bijhot amd dakhhol are fully effected partly.as a reason or cause it can be stated that when the river water swells due to discharge of rain water excessively from the up per catchment atreas in the north and passes trough this river rainfall in the locality ,it occurs foold in the unprotect ed areas.Besides the unprotected area ,in the countryside there are some low lying areas where rainwater accumulates a vast area namely-kushida ,Bijhot,Dakhhol,hossainpur and more of areas of all G Ps affecting the crops.

Our bock was heavily affected by the Flood of river Mahananda during last monsoon.the block SAEs worked hard 24\*7 and were succeded to uplift the situation instantly.as a result 5000 people ere saved.

Superintending engineer,Executive engineer,Assistant Engineer and Sub –assistant Engineer visited the site severally and gave instant technical support fromn their end.

During the restoration work additional work Additional District Magistrate,Malda,Sub-DivisionalOfficer,Chanchal also visited the site gave support from their end.



After completing the huge work task Hon;ble MIC<NBDD visited the site and gave compliment to the Administration for the work.

It is also seen that for the last some years the gradual erosion caused by the river mahananda affected so many houses and agricultural land at hossainpur,bijot,and Dakhol during last year Flood under Kushida GP,Boroi GPs villages were totally eroded by the speed ofv water.

CRISISI MANAGEMENT	A Crisis management group has already been formed at block and fixed their responsibility in the Disaster Contingency plan -trigger
Group	Mechanism-2018 to combat the situation .if occurred in the event of mitigation as well other natural calamities
Warning Message	The message of rising of water level int the river is generally received from the irrigation Department .And also from the concerned GPs .beside ann arrangements for the collectin of report on the river water level at bijhot point &other situation through the massager is generally made so that immediate measure may taken .As soon as the message of mitigation warning is received from theconcern authority will be made to keep people alert especially alert especially in the the vulnerable areas.

2.Identification of flood prone area and its marking on map.

3.Assesment of area suffering from the drainage congestion.

Map attached-42.56 km

4.Assesment of area prone to river erosion

Vulnerable Food prone area	Generally the following vulnerable areas the unprotected are affected int the event the mitigation	
	Kushida Gp	Bijhot,Dakhhol,Hossainpur,Rajol,owari,Rampur ,kapachandi,kotol,vatol,sekhpara etc
	Boroi Gp	Simla,Nandibati,Mahespur,Boroi,Chopal,Bidhanpur, Swarupganj,etc
	Tulshihata Gp	Bhabanipur,islampur,Rampur,Chandipur,Kosturiya, Baznath pur,Bangrua etc
	Harishchandrapur GP	Harishchandrapur,tetulbari,kalipukur, totally flooded by the River water.

5Description of histoty of Flood &incurred losses.

Sl No	Year of flood	Description of history	Losses&damage in (%)	Remark
1	1968	Partly affected during flood	Agriculture and house partly	No
2	1971	All GP fully affected during flood and life losses flood	Agriculture100%,housesKachha100% Houses pakka100%Cattle35%,Road40%	No
3	1998	Near about all GP partly affected during flood	Agriculture100%,housesKachha100% Houses pakka100%Cattle35%,Road40%	NO
4	2017	All GP fully affected during flood and life also	Agriculture100%,housesKachha100% Houses pakka20%Cattle35%,Road40% peoples 6nos	No

6.Control room and Crisis Management Team with contact no.

Sl No	Name of officer/official	Designation	Contact no
1	Maghpone Dhendup Lama	BDO	7719360731
2	Madhurima Chakraborty	JOINT BDO	9073938567
3	Farukh hossain	Relief clerk in charge	9434422444
4	Dilip Roy	LDC	8918502414
5	Bishnu Mandal	LDC	9851343523

7.civil defence personnel to be deployed for search & rescue operation with contact no.

Sl no	Name of civil defence	Contact no
1	Nirmal karmakar	9851490047
2	Raidul islam	8145082769
3	Saidul Islam	9800835064

8.Mechanism of dissemination of warning message by e-mail mobile no,whatsapp etc

Sl no	Email id	Whatsapp	Contact no
1	Harishchandrapur1@gmail.com	7719360731	7719360731

9.Vulnerable areas name of GP ,embankment, roads,etc.

Sl no	Name of GP	Name of village samsad no
1	kuishida	Bijhot ,Dakhol owari,hossainpur, Nasarpur,laxmipur,kapaichandi,
2	Boroi	Gohila,Boroi,Pathanpara,Rampur
3	Rasidabad	Saldah,Ramshimol

10.country boat &mechanism boat deployment details with authentic contact no &name of Boatman.

Sl no	Name	Fathers name	Address	Contact no
1	Noor md	Sk Ainal	Rashidpur	9647205345
2	Sk Idul	Sk Taju	Rashidpur	96472-05345
3	Sk Rajjak	Noor Nd	Rashidpur	9535215535
4	Jaherul	Afjal	D Saldah	9733118278
5	Manjur	Safiruddin	D saldah	9647770296
6	Mafijul hoque	Basiruddin	Ranipura	8609336002

11.flood shelter (permament &temporary) with long &lat.

Permanent Flood Shelter	Temporary flood shelter	Longitude	latitude
Harishchandrapur-1 block Premises	Kushida High School	25014,56''	86052;15''

12.Name & location of helipad with long &lat

Name of helipad	location	Longitude	Latitude	remark
Kushida Hatb Maidan	Kushida hatkhola	86.832124	24.417584	

13.Medical facilities &contingency plan with no.

A.List of Hospital/BPHC/PHC/NURSING homes

Sl no	Name of Institution	Contact no	Bed capacity	No of stretchers available	No of Doctors available	No of para medical staff available
1	Kushida PHC		10	2	2	Ataff nurse-4 Scanerar-3

B. List of diagnostic clinic:

Sl no	Name of diagnostic clinic	Contact no	Diagnostic facilities available
1	Kushida Diagnostic centre	9733161121	Blood, urine,x-ray



14. Mitigation measures taken or to be before flood.

PRE-MITIGATION MEASURES	<p>1. H CPUR bustand to hospital road has been started to repair. Office is very important to send materials to the flood cut off roads in kushida GP, and Boro GP, Rasidabad GP</p> <p>2. Launching of vaccination programme for domestic animals by the BLDO to protect any types of epidemics</p>
POST MITIGATION MEASURES	<p>As soon as the mitigation water recede, the following process measures will be taken</p> <p>1. Dis-infection of drinking water source</p> <p>2. survey to asses the extent of damage road, bridges, culvert and other public property for communication to the higher authorities concerned for placement of fund</p> <p>3. Enquiry into the damages to houses and preparation of the list of beneficiaries to sent the proposal to the district for sanction of HB grant and other financial assistance to the rural artisans, sericulture, fish culture etc..</p> <p>4. Assessment of damage crops and loss in money value for arrangement of minikits for substitute crops. if any or the next crops, the work will be taken by the ADO</p>

15. Important Telephone no & Address of resource persons of NGO, CBO & Social Worker.

Sl no	Name and address of volunteers/NGO	Contact no
1	Pipla unnayan samity	8371918718
2	Harishchandrapur unnayan samity	9743546455

16. Buffer stock of relief materials & foods to combat flood.

Requirement of relief materials and special GR as reserved stock	1. polysheets	10000ppcs
	2. special GR	70mt
	3. cloth	
	4. Dhuti	750pcs
	5. sari	700pcs
	6. Lungi	1000pcs
	7. children garments	2300pcs
	8. Dry Food	

	9.chira	30Qntls
	10.Gur	5 qts
	11Baby food	
	12.Milk powder	150kgs
	13.Bleaching powder	45bags
	14.Lime	175bags
	15Medicine	To be supplied by the BMOH as required

If the reserve stock is available well ahead and the same is sub allotted to the GPs before the onset monsoon .the affected people may be provided with the relief materials and GR foodgrains immediately at the occurrences of mitigation .Besides delay in transportation to the affected generally hampered due the worst condition of the road during rainy season.

16. Plan to shift pregnant woman and heart patient.

Nearby HSC if possible to block primary Health Centre

17.Emergency storage of lifesaving drugs,stocks of antivenom& ambulance with contact no .

A.Emergency storage of lifesaving drugs ,stock antivenom

Sl no	Name of institution	Contact no
1	Kushida BPHC	9733161121

B.Ambulance

Sl no	Name of ambulance owner	Contact no	
1	Shymal choudhury	973334970	
2	Ashok Mandal	9593932853	
3	Akhtar Mandal	9733354363	
4	Asha Das	7882491088	
5	Rakesh Das	8348852216	

18.plan to tbe co-ordinate with PHE for safe drinking water

Sl no	Name of co-ordinator of PHE	Contact no
1	Subrata Majumdar(SAE)	9434198047

19.plan to repair the vulnerabl;e portion of the embankment

20.Plan of ARD department for cattle fodder & other things

This camp will cover all grampanchayat .cattle health will look after by the BLDO and veterinary surgeon.

21.Plan of Agriculture department.

Nil

22.plan of CDPO for running ICD scenture in crisis period

1.All the ICDS supervisors and worker have been informed to be precautions of any flood like disaster .

2.they have been informed to keep the SNP(Rice,dal\*salts) to higher dry places.

3.They also have been apprised to continue feeding all the beneficiaries(0-6 years children ,pregnantmothers& lacting mothers) at that situation.

4.Contact no of CDPO 9564513864

23.documentation by

Sl no	Name of official	Designation	Contact no
1	Faruk Hossain	BRC	9434423444

24.2011 SECC

Sl no	GP name	Name of village	Total no of house hold	No of kuchha house	No of semi kuchha house	No of household having physically challenged person
1	Kushida GP	Bijhot,Dakhol,Owari,Hossainpur Etc	1200	650	300	12
2	BoroiGP	Boroi,gohila,pathanpara,Rampur Etc	1000	450	230	5


This is for information and your kind perusal.


Yours faithfully


Memo No:543/1(1)/HCP-I

Copy to :

1.Sub-Divisional Officer chanchal,Malda

  
Block Development Officer  
Harishchandrapur-1 Dev block  
Harishchandrapur, Malda  
Date: 22.03.2018

  
Block Development Officer  
Harishchandrapur-1 Dev block  
Harishchandrapur, Malda

  
22/3/18

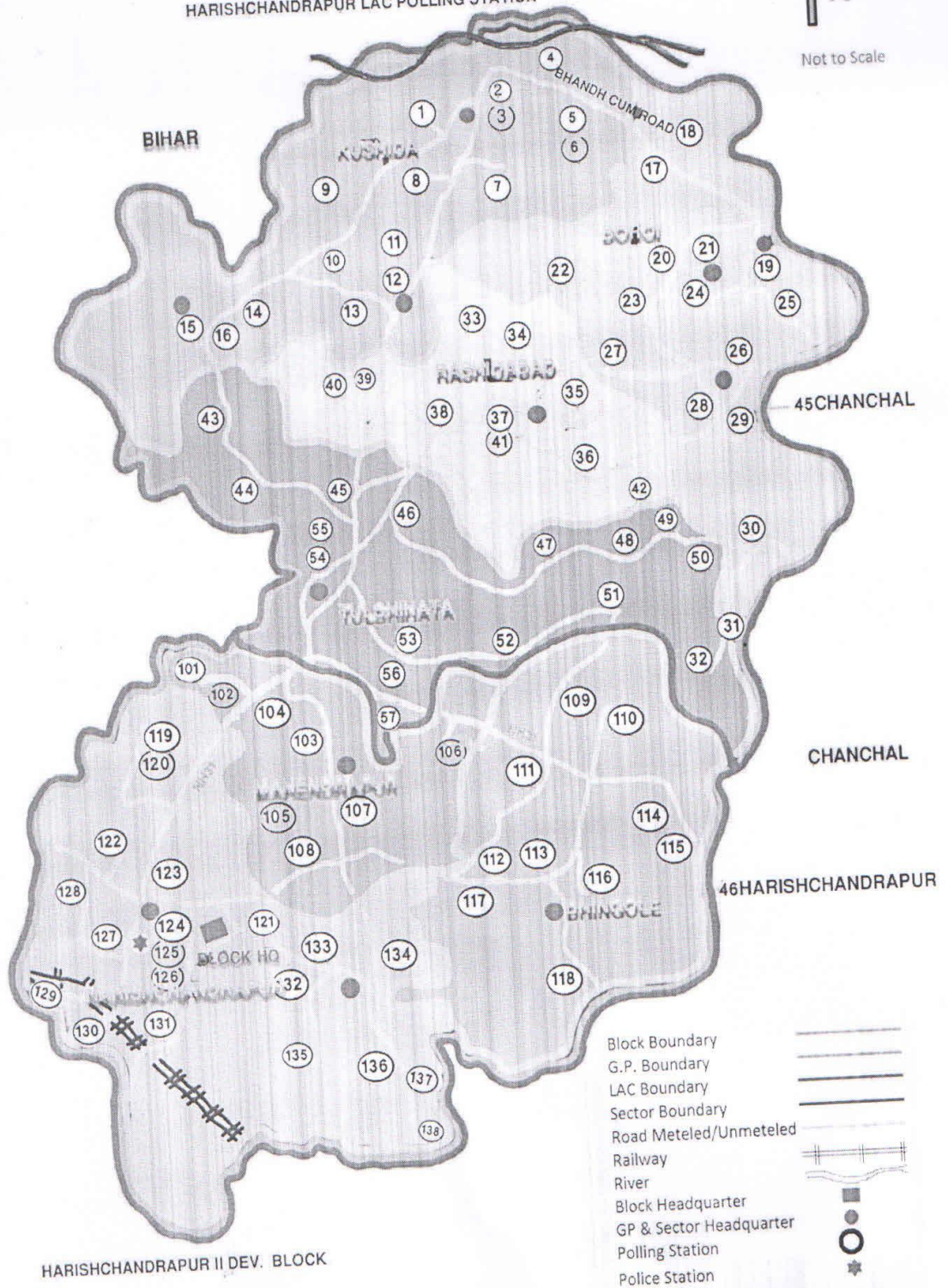


# HARISHCHANDRAPUR I DEVELOPMENT BLOCK

CHANCHAL LAC POLLING STATION 1 - 57  
HARISHCHANDRAPUR LAC POLLING STATION 101 - 138



Not to Scale



HARISHCHANDRAPUR II DEV. BLOCK

## **HARISHCHANDRAPUR-II DEVELOPMENT BLOCK**

It is noticed the crisis management more or less in the unprotected areas which belongs to three Gram Panchayets of block and it is generally occurred in the event of rise of water level in the river Fulahar which is the only river passes through these Gram Panchayats in West-South side of the block namely- Islampur, Doulatnagar and bhaluka out of which Islampur is effected fully and Doulatnagar and Bhaluka are effected partly. As a reason or cause it can be stated that when the river water swells due to discharge of rainwater excessively from the upper catchments areas in the north and passes through this river rainfall in the locality, it occurs flood in the unprotected areas. Besides the unprotected area, in the countryside there are some low lying areas where rainwater accumulates and inundates a vast area namely –Dhekul bed of Doulatnagar G. P. and more or less of some other areas of all G. Ps affecting the crops.

Our Block was heavily affected by Flood of river Folahar during last nonsoon. Gobra – Hatichhapa ringbandh was also deadly affected . The Block SAEs worked heard o 24x7 and were succeeded to Rstoration the Gobra-Hatichapa Ring Bandh instantly. As a result around 5000 people were saved.

Superintending Engineer, Executive Engineer, Assistant Engineer and Sub-Assistant Engineer visited the site severally and gave constant technical support from their end.

During the restoration work Additional District Magistrate, Malda, Sub-Divisional Officer, Chanchal also visited the site and gave support from their end.

After completion the huge task Hon'ble MIC, NBDD visited the site and gave compliment to the Administration for the work.

It is also seen that for the last some years the gradual erosion caused by the river Fulahar affected so many houses and agricultural land at kawadol and khopakati of Islampur G. P. during last year Flood Uttar Bhakuria Pry. School under Islampur G.P & Per Bhaluka village were totally eroded by the river Folahar.

The following mitigation plan for this block is stated below for your information and taking necessary action.

<b>CRISIS MANAGEMENT GROUP</b>	A crisis management group has already been formed at block level and fixed their responsibility in the Disaster Contingency plan-Trigger Mechanism -2018 to combat the situation. If occurred in the event of mitigation as well other natural calamities.
<b>WARNING MESSAGE</b>	The message of rising of water level in the river is generally received from the Irrigation Deptt. And also from the concerned G. Ps . Besides an arrangement for collection of report on the river water level at Dhuabol Point (Bihar) & other situation through the massager is generally made so that immediate measure may be taken. As soon as the massage of mitigation warning is received from the concern authority will be made to keep people alert especially in the vulnerable areas.

1. Identification of flood prone area and its marking on map.  
Map attached
2. Assessment of area suffering from drainage congestion.  
Map attached
3. Assessment of area prone to River erosion.

Vulnerable Flood prone area	Generally the following vulnerable areas the unprotected are affected in the event the mitigation.	
	Islampur G.P	Uttar Bhakuria, Dakshin Bhakuria, Kowadol, Rashidpur, Islampur, Chandpur, Chandipur, Hindupara, Piyaskhali, Basta (Partly), Degree English, Paschim Khopakati, Banabari, Mirpara, Tantipara.
	Daulatnagar	Daulatnagar, Khidirpur, Musulmanpara.
	Mihahat	Mihahat, Janakinagar (Bandh side) partly. (Mihahat, an area under Daulatnagar Gram Panchayet is the most vulnerable point on Mahananda Embankment at this moment. On physical verification of the Mahananda Embankment at Mihahat it is noticed that the river Folahar exists approx 20-25mts away from the embankment. There is every possibility of severe damage of this embankment in course of erosion by the river Folahar during the ensuing rainy season in that case the entire H.C.Pur-II Block along with the adjacent blocks will be deadly affected, resulting huge loss of crops, live stocks as well as human life).
	Bhaluka	Hattichapa, Per Bhaluka(Totally eroded by Folahar river).
	Sultannagar G.P.	Jaayrampur and Bildha.

4. Description of history of Flood & incurred losses.

SL No.	Year of Flood	Description of History	Losses & damage in (%)	Remark
1	1968	Partly affected during flood.	Agriculture and house partly.	No
2	1971	All G.P fully affected during flood and life losses also.	Agriculture 100%, House kachha 100%, House pakka 20%, Cattle 35%, Road 40%.	No
3	1998	Near about all G.P partly affected during flood.	Agriculture 100%, House kachha 100%, Cattle 35%, Road 40%,	No
4	2017	All G.P fully affected during flood and life losses also.	Agriculture 100%, House kachha 100%, House pakka 20%, Cattle 35%, Road 40%, People 6 Nos.	No

5. Control Room & Crisis Management Team with Contact No.

SI No	Name of Officer / Official	Designation	Contact No
1	KRISHNA CH. DAS	BDO	9434738492
2	SOUVIK SARKAR	JT BDO	8017476799
3	PURNA CH SAHA	BDMO –in-Charge	9734007964
4	LAXMI KANTA MANDAL	Relief Clerk in-Charge	7797828034
5	PURUSUTTAM RAJAK	UDC (C.C)	7407429787

6. Civil Defence Personnel to be deployed for search & rescue operation with contact no. & Deployment.

SI No	Name of Civil Defence Person	Contact No
1	SANTOSH KARMAKAR	9833078980
2	ASHISH PASWAN	8670510415
3	MD FIROJ ALI	9153253909
4	ANIMESH DAS	9734129449
5	BAPI KUMAR DAS	9635101868

7. Mechanism of dissemination of warning message-By-e-mail, Mobile, whatsapp etc.

SI No	Email ID	Whatsapp No	Contact No
1	Harishchandrapur2@gmail.com	9432118222	9432118222

8. Vulnerable Areas-Name of G.P. , Embankment, Roads, etc.

SI No	Name of Gram Panchayat	Name of Village with Sansad No.
1	Doulatnagar GP	Doulatnagar sansad no. 6, 7, 8 & 9
2		Mihahat sansad no 1 &2
3		Khidirpur sansad no 5
4	Islampur GP	Basta 61
5		Imamnagar 62
6		Khopakathi 63
7		Islampur 64
8		Khopakathi 65
9		Khopakathi 66
10		Chandpur 67
11		Chandpur 68
12		Chandpur 69
13		Bhajana 70
14		Uttar Bhakuria 71
15		Dakhin Bhakuria 72
16	Bhaluka GP	Par Bhaluka 14
17		Hatichhapa 7

9. Country Boat & Mechanised Boat Deployment details with authentic Contact No. & name of Boatman.

Sl No	Name	Fathers Name	Address	Contact No
1	Noor Md	Sk Ainal	Rashidpur	96472-05345
2	Sk Idul	Sk Taju	Rashidpur	96472-05345
3	Sk Rajjak	Noor Md	Rashidpur	
4	Ekramul	Md Hanif	Khopakathi	
5	Kium	Sahimuddin	Khopakathi	
6	Obaidur	Amijul Hoque	Khopakathi	
7	Sk Sajjad	Noor Md	Rashidpur	96477-73091
8	Sk Edul	Sk Tajul	Rashidpur	
9	Sk Raja	Sk Etul	Rashidpur	
10	Sk Raju	Sk Madan	Rashidpur	
11	Durga Yadav	Naresh Yadav	Par Bhaluka	
12	Mantu Mahaldar	Kinkar Mohaldar	Hatichhapa	97341-49701
13				

10. Flood shelter (Permanent & Temporary) with Long & Lat.

Permanent Flood Shelter	Temporary Flood Shelter	Longitude	Latitude
Harishchandrapur-II Block Premises		25024,59.0''	87051'15.6''



11. Name & location of Helipad with long & Lat.

Name of Helipad	Location	longitude	latitude	Remark
Khanta Math	Sultannagar G.P(Near H.C. Pur II Block)	87.85158333	25.41763889	

12. Medical Facilities & Contingency Plan with Contact No.

A. List of Hospitals/BPHC/PHC/Nursing homes

Sl No	Name of Institution	Contact No.	Bed Capacity	No. of stretchers available	No. of doctors available	No. of para-medical staffs available
1	Mashalda Bazar BPHC	98043-84057	30	2	4	3
2	Bhaluka PHC	95647-66808	10	1	2	0
3	Hardamnagar PHC	97334-74735	0	0	1	0

B. List of diagnostic clinic:

Sl.No	Name of diagnostic clinics	Contract No	Diagnostic facilities available
1	Shifa diagnostic centre (Kumedpur	9733234157	Blood ,urine etc.
2	Puja medical clinic (Bhaluka)	9733349709	Blood ,urine etc.
3	Mashalda DMC	9733040145	M puton for AFB sugar for TB patient RK.39

11. Mitigation measures taken or to be taken before Flood.

PRE-MITIGATION MEASURES	<p>1. Repairing of block brick top roads from Paykhana More to Bhaluka G.P.</p> <p>Office is very important so that relief materials may be transported to Islampur and Doulatngar easily Otherwise the relief materials will have to be sent via Harishchandrapur-1, Doultpur, Masaldahand Bhaluka to Doulatnagar and then to Islampur which is too long in distance and there are very much changes of road delink at Doulatpur and after JugarmathpurForest Point.</p> <p>2.( Repairing of Ring Bundh near Gobra Hat point at. Doulatnagar G.P. !s also important to protect the villagers living in between the Ring Bundhand Mahananda Embankment during last years flood this bundh was deadly effected. Block SAE's worked heard 24 X 7and succeeded to protect about 5000 villagers temporarily The I&amp;W department has already been requested to take the work of this ring bundhThe prodhan will be requested to take the work of Ring Bundh and Mahanada Embankment. The Prodhana willrequested to take the work of Ring Bundh as it is in the action plan of theG.P. and the fund has already been placedbut the amount he has assumed is not sufficient further a large amount, amounting Rs 15,00000.00 is needed. The required fund may please be placed an earliest.</p>
-------------------------	---

	3. Launching of vaccination programme for domestic animals by the BLDO to protect from any types of epidemics.
12. POST MITIGATION MEASURES Important	<p>As soon as the mitigation water will recede, the following measures will be taken:</p> <ol style="list-style-type: none"> <li>1. Disinfection of drinking water source.</li> <li>2. Survey to assess the extent of damage road, bridges, culvert and other public properties for communication to the higher authorities concerned for placement of fund.</li> <li>3. Enquiry into the damage to houses and preparation of the list of beneficiaries to sent the proposal to the district for sanction of HB grant and other financial assistance to the rural artisans. Sericulture. S fish culturists etc.</li> <li>4. Assessment of damage of crops and loss in money value for arrangement of minikits for substitute crops. If any or next crops. The work will be taken by the ADO.</li> </ol>

**Telephone No. & Address of Resource persons of NGO, CBO & Social Worker.**

SL No-	Name and address of volunteers/NGO	Contract no
1	Uttar Kumedpur jyotirmoy Dev.society	8371918718,9733473918
2	Maa saroda NGO	9734910885

**16. Buffer Stock of Relief Materials & Food to combat Flood.**

REQUIREMENT OF RELIEF MATERIALS AND SPECIAL G.R. AS RESERVED STOCK	1. Poly Sheets	10000 Pcs
	2. Special G.R.	75 Mt.
	3. Cloth	
	a) Dhuti	1000 pcs
	b) Sari	1000 pcs
	c) Lungi	1000 pcs
	d) Children Garments	5000 pcs
	4. Dry Food	
	a) Chira	40 Qntls
	b). Gur	04 Qntls.

	5. Baby Food	
	a) Milk powder	200 Kgs
	6. Bleaching powder	60 Bags
	7. LIME	200 Bags
	8. Medicine	To be supplied by the BMOH as required.

If the reserve stock is available well ahead and the same is sub- allotted to the G.Ps before the onset of monsoon. The affected people may be provided with the relief materials and G.R. foodgrains immediately after the occurrences of mitigation. Besides, delay in transportation to the affected areas generally hampered due to the worst condition of the road during rainy season.

13. Plan to shift pregnant women and heart patient.  
Nearby H.S.C if possible to Block Primary Health Centre
14. Emergency storage of lifesaving drugs, Stock of antivenom & Ambulance with contact no.

**A. Emergency storage of lifesaving Drugs, stock antivenom.**

SL NO	Name of the institution	Contact no
	Mashalda Bazar BPHC	9804384057

**B. Ambulance**

SL no	Name of Ambulance Owner	Contact no	
1	Shamal Choudhary	973334970	
2	Ashok Mandal	9593932853	
3	Aktar Hossain	9733354363	
4	Asha das	7872917416	
5	Sudipta Choudhary	9734910885	

**15. Plan to Co-ordinate with PHE for safe drinking water.**

Sl no	Name of Co-ordinator of PHE	Contact no
1	Ripan sarkar (SAE Ai)	7407158007

16. Plan to repair the vulnerable portion of the embankment.
17. Plan of ARD department for cattle fodder & other things.

This camp will cover all Grampanchyat. Cattle health will look after by the BLDO and Veterinary Surgeon.

18. Plan of Agriculture department.  
nil
19. Plan of CDPO for running ICD Scentre in crisis period.
  1. All the ICDS Supervisors and workers have been informed to be precautions of any flood like disaster.
  2. They have been informed to keep the SNP (Rice, dal & salt) to higher dry places.
  3. They also been apprised to continue feeding all the beneficiaries (0-6 years children, pregnant mothers & lactating mothers ) at that situation.
  4. Contact no of CDPO 9564513864

20. Documentation by

Sl no	Name of official	Designation	Contact no
1	Lakshmi kanta Mandal	LDC	7797828034

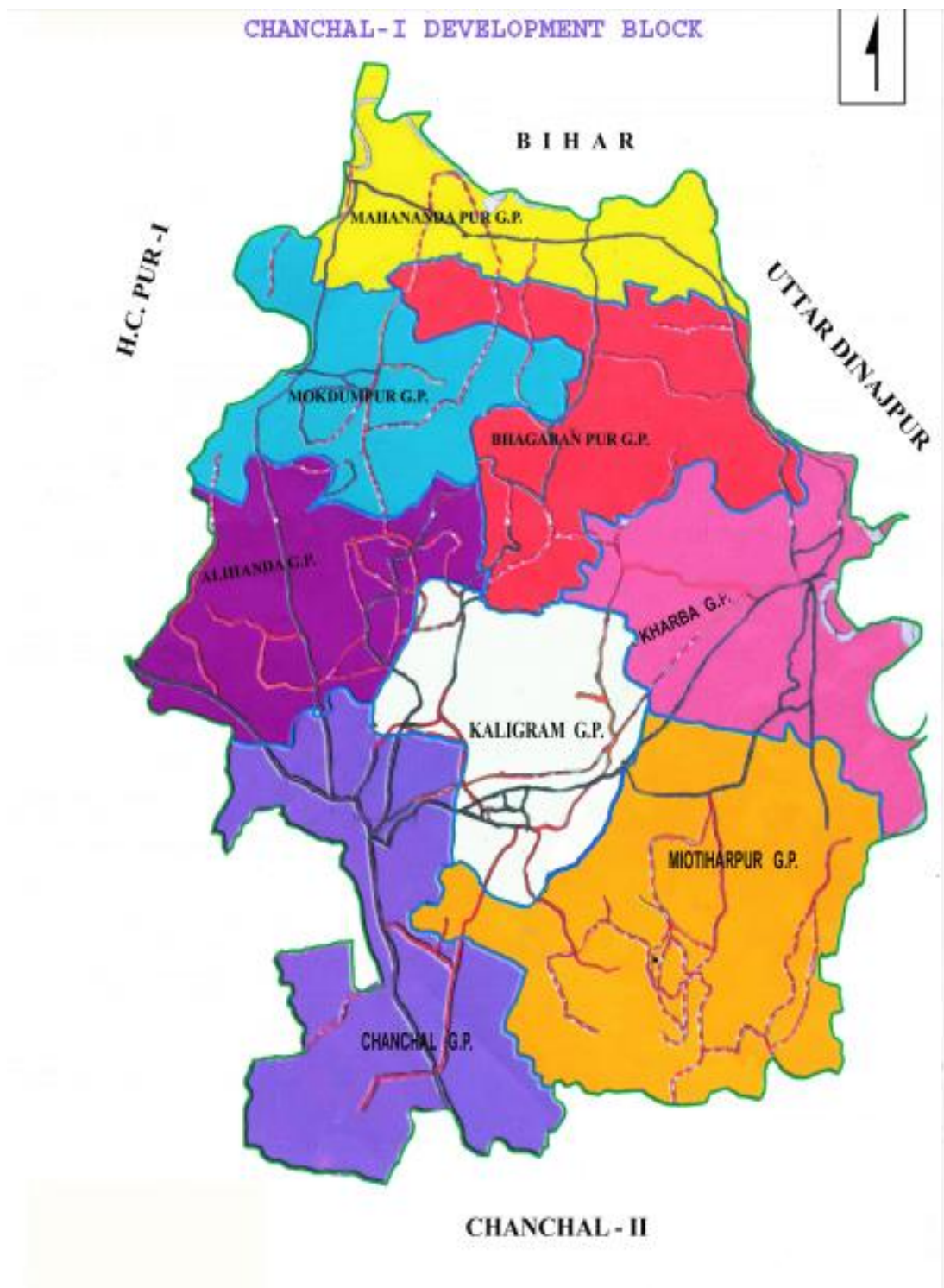
21. 2011 SECC

Sl No	Name of Gram Panchayat	Name of Village with Sansad No.	Total No. of house hold	No. of Kuchcha house	No. of Semi Kuchcha house	No. of household having physically challenged person
1	Doulatnagar GP	Doulatnagar sansad no. 6, 7, 8 & 9	1000	720	120	14
2		Mihahat sansad no 1 & 2	327	292	16	2
3		Khidirpur sansad no 5	70	55	8	0
4	Islampur GP	Basta 61	700	655	20	25
5		Imamnagar 62	500	425	55	20
6		Khopakathi 63	650	525	100	25

7		Islampur 64	650	550	65	35
8		Khopakathi 65	650	520	90	40
9		Khopakathi 66	621	520	75	25
10		Chandpur 67	555	450	75	30
11		Chandpur 68	650	550	70	30
12		Chandpur 69	650	525	100	25
13		Bhajana 70	625	560	35	30
14		Uttar Bhakuria 71	750	650	65	35
15		Dakhin Bhakuria 72	850	750	75	25
16	Bhaluka GP	Par Bhaluka 14	98	84	14	80
17		Hatichhapa 7	342	220	122	50



## CHANCHAL-I BLOCK



## 01 . Block Profile:

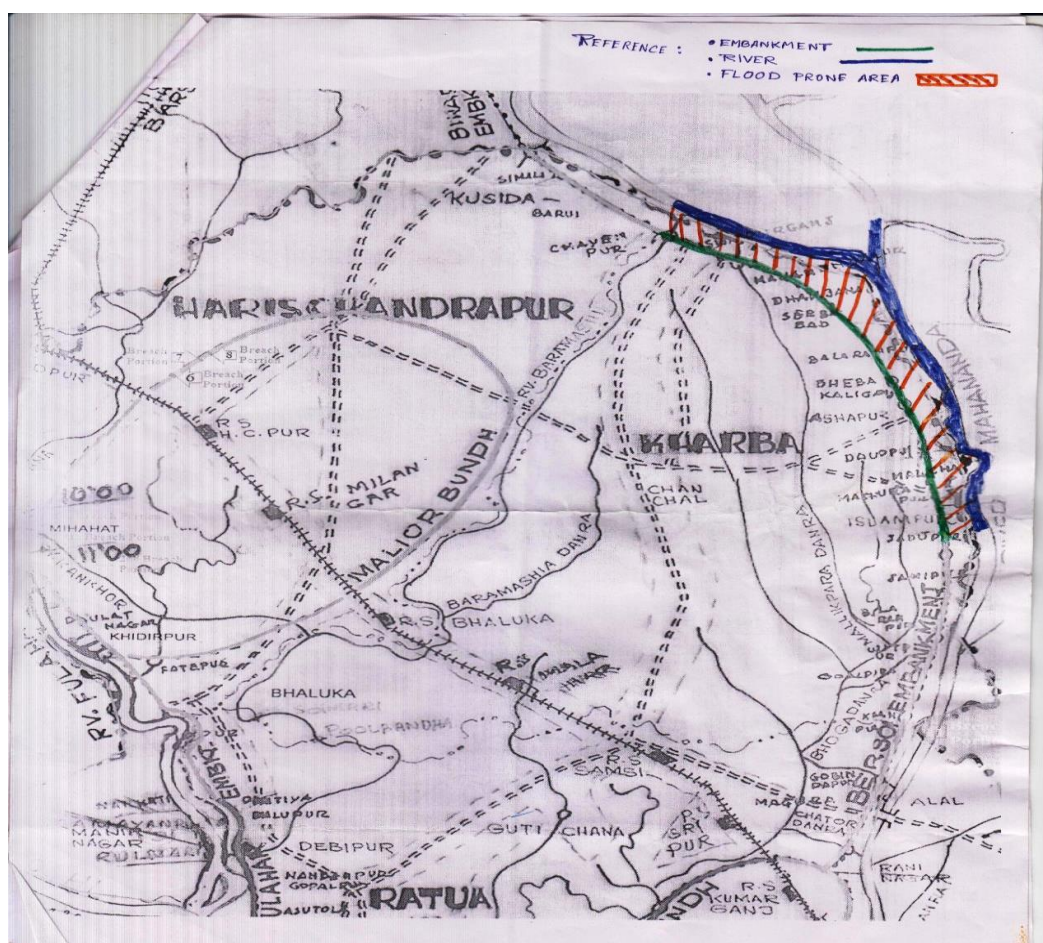
General Information	
<b>Geographical Boundary</b>	East – Uttar Dinajpur Dist, West – Harishchandrapur-II Block, North – Bihar State, South – Chanchal-II Block. Chanchal I Development Block is an administrative division in <i>Chanchal subdivision</i> of Malda district. This block consists of 7 <i>Uttar Maldaha</i> (Lok Sabha constituency) and 45 <i>Assembly constituency</i>
<b>Total No. of G.P</b>	<b>08 (Eight)</b>
<b>Total No. of Mouza</b>	<b>101</b>
<b>Total Area of the Block</b>	<b>162.89 Sq. K.M</b>
<b>No. of River</b>	<b>01 ( Mahananda)</b>
<b>Population (as per 2011 census)</b>	<b>1,99,131</b>
<b>Male Population</b>	<b>1,02,306</b>
<b>Female Population</b>	<b>96,825</b>
<b>No of Household</b>	<b>48,245</b>
<b>No of Sub divisional Hospital</b>	<b>01 (Chanchal Super Specialty Hospital)</b>
<b>No. of B.P.H.C</b>	<b>02 (Kharba, Nadishik)</b>
<b>No of Health Sub-Centre</b>	<b>27</b>
<b>No. of High School</b>	<b>10</b>
<b>No. of Jr. High School</b>	<b>01</b>
<b>No. of Primary School</b>	<b>104</b>
<b>No. of M.S.K.</b>	<b>08</b>
<b>No. of S.S.K.</b>	<b>54</b>
<b>No. of I.C.D.S. Center</b>	<b>237</b>
<b>Name of the Police Station</b>	<b>Chanchal</b>
<b>No &amp; Name of the FIRE BRIGRADE</b>	<b>01, Paharpur, Chanchal</b>
<b>Nearest Railway Station</b>	<b>Samsi</b>

02. Identification of Flood prone Area: The following area is likely to be inundated under Block Chanchal-I ,Dist Malda stated in tabular form

Flood Prone Area	Gram Panchayet
Swarupganj, Mahanandapur, Harian, Dalvata	Mahanandapur
Ratot, Ramdevpur, Jaganathpur, Veba, Kaliganj	Bhagabanpur
Saktihar, Diaganj, Khidirpur, Tarapur, Dumral	Kharba
Galimpur	Motiharpur

Bank erosion of right bank of river Mahananda for a length of 450 M at Islampur, Gp- Kharba, Block,--Chanchal, Dist Malda, Keep close vigil at the spot and report time to time accordingly.

Vulnerable area over Mahananda Embankment is at Ashapur, G.P. Kharba under Chanchal –I Block District Malda for a length of 500 M



03. Assessment of area suffering from drainage congestion :

Sl. No	Name of G.p.	Area pinpoint
1	Chanchal G.P.	Dakshin Para, Tendal Para, Bharatinagar Durgabari more Gajanan Colony Chanchal Bazar
2	Kharba G.P.	Shaktihar JL No-43 (Shaktihar, Dumrahal, Bilaidangi) Tarapur JL No-42 (Tarapur, Dulalganj, Udayganj) Shrikrishnapur JL No-46 (Diyaganj) Islampur JL No-48 (Islampur, Shreepatipur, Bhabanipur, Khidirpur, Sandalpur)
3	Mahanandapur G.P.	Swarupganj, Mayapur, Palashi, Bachbari, Baluchar, Nonator, Mahaldarpara, Mahanandapur Pakapara, Hariyan Bandhban, Daibhatta Bandh, Jagannathpur, Baldiyaghati, Ratot, Kaliyapara, Sankola
4	Mokdampur G.P.	Diyarachayanpur to Uttar Gopalpur. Kalitola Bridge to Kapurganj Bridge. Uttar Basantapur to Boromuni Pukur. Ashwinpur near Katadar. Ismailpur , Pirojabad , Nadishik near Gahril Bil .
5	Alihanda G.P.	Balidanga Amtola to Pry. School. Ramchandra pur Jugi para . Surat pur Pry School Ground. Kanua B-ed Collage to Das para. Rajnagar Majed House to PatelBile.
6	Kaligram G.P.	Pransagar, Thahaghati, Near B C Misra House
7	Motiharpur G.P.	Khanpur Holaspur drain
8	Bhagabanpur G.P.	Ghosalpur near darga Gate towards Arbora SSK, Arbora Dr. Motleb Hossain to Dekulghat, Haripur near Bunim house to radhesh Doba, Bheba pry School towards Idga, Haripur Alim Prodhan house towards Intaj house, Jyochandradi Suresh Harijan house towards Mahananda River



04. Assessment of area prone to river erosion:

Bank erosion of right bank of river Mahananda for a length of 450 M at Islampur, GP- Kharba, Block,--Chanchal, Dist Malda

Bank erosion of right bank of river Mahananda at Diya Gange, Tarapur, Shaktihar, dakshin kaliganj, GP- Kharba, Block,--Chanchal, Dist Malda

Bank erosion of bank of river Mahananda at Ramdebpur, Bheba, Baldighat, Ratot, GP- Bhagabanpur, Block,--Chanchal, Dist Malda

Bank erosion of bank of river Mahananda at Mahanadapur, Hariyan more, Nunator, swarupganj GP- Mahanandapur, Block,--Chanchal, Dist Malda

Bank erosion of bank of river Mahananda at Galimpur, Narasingpur, Kushmay GP- Motiharpur, Block,--Chanchal, Dist Malda

05. Nature of hazardous and description of history of Flood & Incurred losses:

Heavy rain: heavy rain occurs during july-august every year. Near about 150 families affected in last 2016.

Strom: it occurs during march-april-may every year. Strom occurred last year and *affected near about forty houses.*

Fire: it occurs during march, april, may every year. Near about 45 houses burnt in last 2017. Fair brigade team reached the spot and distinguished fire.

Flood Description of Last year i.e.2017 in Chanchal –I Development Block

In 1996 there were heavy rain fall occurred and many houses washed away. After that heavy rain started on 12<sup>th</sup> August 2017 and continued to 14<sup>th</sup> August 2017 morning. As a result most of the Panchayat of Chanchal –I Block including Mahanandapur, Bhagabanpur, Matiharpur, submerged with water. Most of the drainages i.e. Hospital even Block Campus blocked with water. Four days later when water got logged at the adjacent area of Mahananda Dam (bandh) some people has thronged at the dam to break the Bandh. They had to retreat bare handed from it as other public presented at the spot, raised objection. Moreover Mahananda Irrigation contributed a lot to protect it fairly.

After that at Khanpur (Chanchal-II) the said Mahananda Bandh had broken by the extreme pressure of water. Then some portion of Kaligram GP, Kharba GP Matiharpur GP inundated with water. Block Disaster Team helped the people with Rice, Chira , Polisheet , Water pouch. The local people also helped the flood affected people. Near about 16000 polisheet were distributed by the BDO with the help of the staff. The PHE also helped the people with water pouch and water tank.

Near about 10 relief Camps were opened in various places of different G.P. i.e. (Bistupur, Swarupganj Mahanandapur, Mayapur, Arbara Pry. School. Pouria SSK, Santoshpur Pry School, Durgapur ICDS , Serpur Pry School, Birasthali High Schol. Ten nos of Medical Team opened , Two nos. of Cattle camp opened , near about 69700 (Sixty seven thousand seven hundred ) only people were rescued. In 31<sup>st</sup> August 2017 the water level decreased and people went home from shelter. At that time essential commodities were not available in the market and same were distributed from block administration. General people also helped the flood affected people. Chanchal-I Block also helped the people by 30 boats (Big +small) both and one speed boat to rescue the people at camp.

06. Control Room & Crisis Management Team with Contact no:

Block Control Room			
Name	Designation	Contact no.	Land Phone
Durga Prasad Sharma	BDO	9434738494	03513-25223 (office)
Mohan Verma	Jt. BDO	9851434383	
Kamal Prasad Ram	BWO	9733388929	
SAUMYADIP SANTRA	C.I.	9477359062	
Mamud Rajiv	Gr. D (Coll. Relif)	9002820431	

Crisis Management Team		
Name	Designation	Contact no.
Debolina Dhar	SI, Kharba-I Circle	9647541159
Abdul Malek	SI, Chanchal Circle	9434684623
Kalyani Das Ghosh	Sabhapati	9547360208
Sumitra Karmakar	Saha-Savapati	9002355580
Iftejam Rehena	Karmadhakya	8159026766
Kalyani Das Ghosh	Sabhapati	9547360208
NURUL ISLAM	SAE (BP)	9593863022
MD. MANIRUL ISLAM	DY. SECY.	7548937255
SREEKANTA MISRA	CC (UDC)	9641555500
BIPLAB SAHA	UDC (BP)	9609802809
SHAMBHU CHOWDHURY	PEON (PS)	9932927116
AMAR SING	C.C.T.(R.W.P.)	9734127398
ABU BAKKAR SIDDIK	A.O.	9933641368
BISWANATH DAS	INSP. BCW	9733297935
ARCHISHMAN ADHIKARY	SEO	9832080637



Gram Control Room & Co-Ordination Cell of Mahanandapur Gram Panchayat		
Name	Designation	Contact no.
Mandira Sarkar	Prodhan	9733176637
Ersad Ajan	Upa Prodhan	9593395952
Ayub Ali	Sanchalak	9775871270
Joy Raychowdhury	EA	9434381254
Rakibuddin Ahamed	Secretary	9800489925
Biswajit Majumdar	NS	7407927370
Ataur Rahaman	VLE	9733121565
Samar Ch Pal	Sahayak	9002831920
Faiyaj Alam	PS Member	9641871265
Shailes Ch Sarkar	GP Member	9775416518

Gram Control Room & Co-Ordination Cell of Bhagabanpur Gram Panchayat		
Name	Designation	Contact no.
Genu Mahaldar	Prodhan	9734183529
Sayad Mustak Ali	Upa Prodhan	8768906263
Joynal Abedin	PS Member	9733194738
Bhola Nath Mahaldar	EA	9734130420
Mithun Pal	NS	9851413516
Rafikul Islam	Secretary	9593792293

Gram Control Room & Co-Ordination Cell of Mokdampur Gram Panchayat		
Name	Designation	Contact no.
Dula Hoque	Prodhan	9609963103
Jakir Hossain	Upa Prodhan	7718186484
Safikul Alam	PS Member	9593600700
Bholanath Das	EA	9734130420
Jagadish Prosad Saha	Secretary	9609959091
Md. Mohasin Mir	NS	9633403512
Md. Ikbai Hossain	Sahayak	8016928786
Prodip kumar Das	JPk	9734140834
Chhandam Thokdar	GRS	9932073446
Mansur Alam	VLE	9647801466

Gram Control Room & Co-Ordination Cell of Alihanda Gram Panchayat		
Name	Designation	Contact no.
Sampa Rishi	Prodhan	7550956255
Abdus Samad	Up Prodhan	9563557908
Rousonara Bibi	PS Member	7098569143
Suprakash Mandal	Sahayak	9734937028
Md.Abbas Ali	Sahayak	7699946502
Dilip Rajak	N S	9733430013
Sajjad Alam	G R S	8170971391
Dipu ch. Das	G P K	7602914209
Aboul Kalam Azad	J S	7407877520

Gram Control Room & Co-Ordination Cell of Chanchal Gram Panchayat		
Name	Designation	Contact no.
Naresh Ch das	Prodhan	9733184672
Afjal Hossain	Up Prodhan	7602417517
Aktar Hossain	PS Member	9733381911
Abdul Matin	NS	9635408403
Gopal Chandra Rajbansi	Secretary	9933454852
Amar Bhusan Saha	Sahayak	7001266237
Dibyendu Saha Roy	GRS	9800523775
Ariupmoy Sarkar (VLE)	VLE	8101495656
Amitesh Pande	Member (Opp. Leader)	9614010125

Gram Control Room & Co-Ordination Cell of Motiharpur Gram Panchayat		
Name	Designation	Contact no.
Duli Khatun	Pradhan	8967640193
Raj Kumar Das	Upa Prodhan	8436645716
Mainuddin Ahammed	PS Member	9333933495
Md. Imran Ali	E.A.	9593074696
Aaraf Hossain	Secretary	9734163107
Munjur Alam	Sayahak	9933684220
Kanai Mahato	Sahayak	7602726791
Abdul Salam	GRS	8759306501
Manas Kumar Dey	GPK	8001308106
Najumul Hoque	J.S.	9002442889

Gram Control Room & Co-Ordination Cell Kharba Gram Panchayat		
Name	Designation	Contact no.
Jahanara khatun	Pradhan	9933989568
Latifur Rahaman	Upa Pradhan	9933754920
Lipika Khatun	PS Member	9641323369
Abdul Rouf	PS Member	9563362885
Monaranjan Das	EA	9874071401
Kajal Basak	Secretary	8167726733
Abhimannu Sarkar	NS	9775141144
Bapi Das	VLE	7063504705

Gram Control Room & Co-Ordination Cell Kaligram Gram Panchayat		
Name	Designation	Contact no.
Saiful Alam	Pradhan	8906577197
Anjali Rabidas	Upa Pradhan	9933568733
Intaj Hossain	PS Member	9775406187
Joy Ray Choudhury	Executive Assistant	9434381254
Sourav Ray Choudhury	Secretary	9593995994
Tapas Haldar	N.S	7407892230
Prasun Kumar Das	GP Karmee	9547810794

07. Civil defense Personnel to be deployed for search & rescue operation:

Name	Address	Contact no.	Land Phone
Safikul Islam	Mulaibari	7407947041	
Mamon Ali Reja	Mulai bari	8436326763	

08. Mechanism of dissemination of warning message by email, mobile, whatsapp:

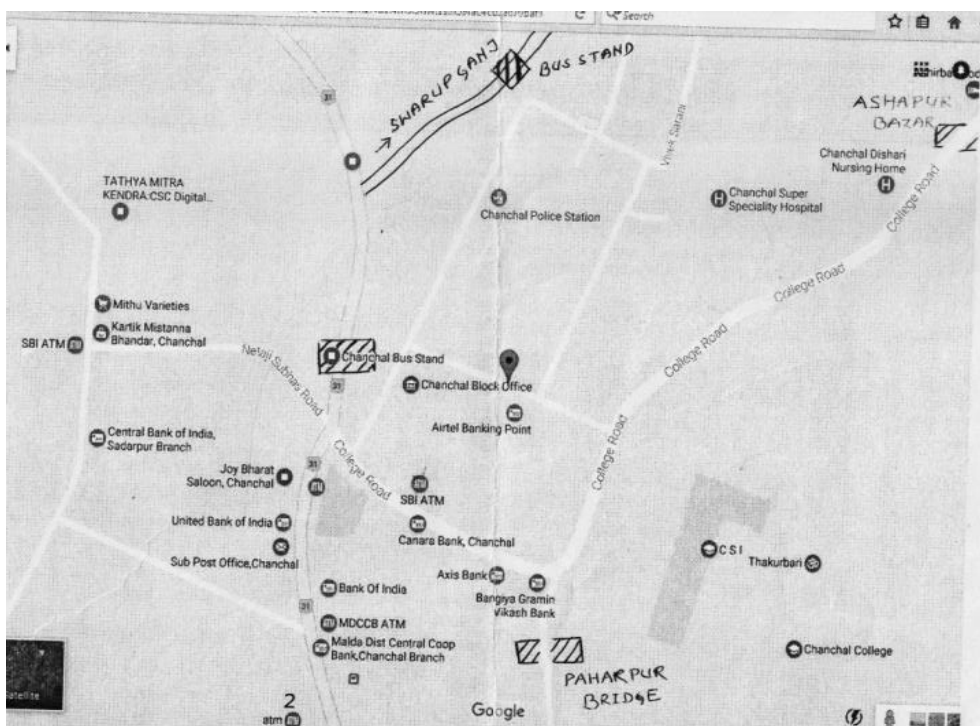
Name	Address	Contact no	Land Phone
Durga Prasad Sharma	BDO	9434738494	03513-25223 (office)
Mohan Verma	Jt. BDO	9851434383	
Mamud Rajiv	Gr. D (Coll. Relif)	7586950789	
Office email bdo.chanchol1@gmail.com			

09. Vulnerable Area-Name of G.P., Embankment, Roads etc

Sl. No	Name of G.p.	Vulnerable Area
--------	--------------	-----------------

1	Mahanandapur G.P.	Swarupganj to Mayapur via Palashi Mallikpara Bandh to Nanator via Mahaldarpara Azadmore to Mahaldarpara Mahanandapur Bandh to Pakapara. Daibhatta more to Jagannathpur via Baldiyaghati. Sankola More to Ratot vai Kaliyapara.
2	Kharba G.P.	Shaktihar JL No-43 (Shaktihar, Dumrahal, Bilaidangi) Tarapur JL No-42 (Tarapur, Dulalganj, Udayganj) Shrikrishnapur JL No-46 (Diyaganj) Islampur JL No-48 (Islampur, Shreepatipur, Bhabanipur, Khidirpur, Sandalpur)
3	Kaligram G.P.	Bogchara , Imampara, Pransagar. Nurganj Chandighachhi
4	Motiharpur G.P.	The name of GP enbankment is Mahananda Embankment which has been damaged partially here .So the repairing of the embankment should come to pass in the interest of General People. Road conditions of the G.p. is not better. The main road has been affected here and there .The Pedastrian are suffering badly disorder to move on their necessary Maybe they are severe damaged in different sanctioned for flood. Those roads may be repaired
5	Bhagabanpur G.P.	Ramdebpur, Jyotchandi, uttar kaliganj, Bhebe

## Vulnerable Road



10. Country Boat & Mechanism Boat Deployment details with authentic Contact No& Name of Boatman

Name of Boat owner	Father,s name	Address	Contact No
Bhagabanpur Gram Panchayat			
Khabirubbin	Mostak	Uttar Kaliganj	
Mangarul	Lutfar	Jothchandi	
Sujat Ali	Sukur Mohammad	Jothchandi	
Mansur Alam	Riyajuddin	Uttar Kaliganj	
Sabir Ali	Mostal Ali	Uttar Kaliganj	
Mostak	Afiluddin	Uttar Kaliganj	
Altab	Jamiruddin	Uttar Kaliganj	
Moslemuddin	Mofijuddin	Uttar Kaliganj	
Maijur Hossain	Moslemuddin	Jothchandi	
Abdul Roaf	Tafajjal	Jothchandi	
Motiharpur Gram Panchayat			
Saiful		Galimpur	
Kharba Gram Panchayat			
Salimuddin		Tarapur	
Tosrif		Tarapur	
Hanif Ali		Udayganj	
Danesh ali		Khidirpur	
Gopal Saha		Dungrahal	
Ram Gopal		Dungrahil	
Helal		Khidirpur	
Ramji Chowdhury		Dungrahal	
Latifur		Udayganj	
Soleman		Khidirpur	
Bhadru Sekh		Shripatipur	
Belal		Shripatipur	
Najrul		Sandolpur	
Rased Kha		Diyaganj	

11. Flood Shelter ( Permanent&Temporary) with Longitude and Latitude Permanent: Block premises, Latitude : 25.383528, Longitude: 87.983404. Temporary Nil

Temporary disaster management center:

1	Kaligram High School, Kaligram, Kaligram Girls High School, Kaligram	Kaligram GP
2	Chanchal S.I.S. Institution, Chanchal Birosthol	Chanchal GP
3	Bistupur, Swarup Ganj, Mahanandapur, Mayapur, Nunator, Jagannathpur Hatkhola	Mahanandapur GP
4	Arbora Pri. School, Rotot, Mahadebpur, Jotchandi	Bhagabanpur
5	Pouria Pri School, Santoshpur Pri School, Adserpur SSK, Galimpur Pri. School, Kaboa, Shibpur Pri School	Motiharpur GP
6	Durgapur ICDS Center, Ashspur Pri School, Kharba High School	Kharba GP
7	Shitalpur High School, Sherpur Pri School	Mokdampur GP
8	Thaya Kati Pri School, khuriyal Pri School, Balidanga Pri School	Alihanda GP

12. Name and location of Helipad with Longitude, Latitude.

There is no any permanent helipad in this block. Probable helipad at football ground, Kaligram Latitude : 25.383361, Longitude: 88.016821 and College foot ball ground , Chanchal Latitude : 25.330900, Longitude: 88.970040.

13 . Medical facilities and contingency plan

SI No	Name of Hospital	Contact no	Bed Capacity	Stretchers	No. Doctors Available	No. of para medical staffs available
1.	Chanchal Super Hospiatal	Dr. Pradip Kumar Barui 8759517738	300	30	33	60
2	Kharba PHC	Dr. Debashis Das9434381207	10	2	1	Nil
3	Nadishik PHC	Sujit Mandal 9434422584	Nil	Nil	1	Nil



SI No	Name of Hospital	Contact no	Bed Capacity	Stretchers	No. Doctors Available	No. of para medical staffs available
1.	Dishari Nurshing Home	8170041116	25	4	3	8

SI No.	Name of Diagnostic Centres	Contact No,	Diagnostic Facilities, Available
1.	Nirnoy Diagnostic Centre	9434040312	Blood Test ECGE, XRAY etc.
2.	Sebayan Diagnostic Centre	7797859939	Blood Test ECGE, XRAY etc
3	Green Land Diagnostic Centre	9635614270	Blood Test ECGE, XRAY etc

SI No	Drug House	Contact No.	Remark
1	Parbati Medical Stores	9851471872	
2	Chanchal Medical Hall	03513252237	
3	Cosmos Drug House	8926089708	
4	Ganesh Medical Hall	9474161795	
5	Rahima Medical Shop	7430983903	
6	Roy Medical Stores	Nil	
7	Shova Medical Hall	9932100728	
8	Bose Pharmcy	7432981749	
9	Karmakar Medical Stores	9153397566	
10	Rainbow Medical Stores	9735905634	
11	Renuka Drug House	9933684338	
12	Chanchal Medical Centre	9434423008	
13	Dadabhai Medical Centre	9933991169	

List of Doctors Available in Area

Sl No	Doctors Name	Department/Ward	Registration No	Mobile No
1	Dr.Pradip Kr. Barui	Supar	65809	87595177738
2	Dr. Soumen Sou	DCH		9734529552
3	Dr. Satujit SAha	EMO	50747	9434354920
4	DrAlok Kr Paul	Gyne		943455778
5	Sandip Sarkar	Emo		7699019627

6	Jaba Das	Microbiology		9434511048
7	Dr.Niladri Chakrabarti	ENT	Wbmc65335	9163172683
8	Dr. Dipanjan Das	HDU	Wbmc68427	8902051838
9	Dr.Saiyad Amirul Mannan	Paediatrics	Wbmc161066	987440981
10	Dr Tapas Chakrabarti	Anesthesia		9434036741
11	Dr. Haradhan Santra	HDU	Wbmc1168147	9830748971`
12	Dr.Souvik Basu	Anesthaia	Wbmc56474	8697242248
13	Snndip Kr. Haldar	HDU		97751717103
14	Dr Sankar Roy	EMO		9232699034
15	Sachin Roy	EMO		6163196930
16	Dr.Prabir Debnath	OPHTHALAMOLOGY	45042	6163560406
17	Mira Sardar	SNCU		9647682249
18	Bidhan Mandal	HDU	70299WBMC	9903017783
19	Dr. Dipika Mandal	EMO	50638	943430787
20	Pradip KrSantra	EMO	54513	9434105100
21	Dr. Sarmistha Dey Ghosh	MEDICAL OFFICER		
22	Biplab Pratihari	EMO		9433111800
23	Sudip Mandal	EMO		
24	Surojit Gayen	DENTAL	2744A	9432815086
25	Sanjib Kr. Dubey	DENTAL	3117A	9903884639
26	Dr.Sahana Nasmi	DENTAL	3287A	9051048165
27	Mihir Adhokari	MEDICINE	56732WBMC	97755623810
28	Goutam Mukerjee	MEDICINE		
29	Merina Begam	EMO	67030WBMC	8944043662

14. Mitigation measures taken all to be taken before flood. Palliative nature of work over Mahananda embankment to be taken before monsoon season. Moreover, for flood preparation Nylone Crate -518 no Ploy Bags, 1450 no Fine sand 406M3 stored at Harish Schandrapur Office. Gram Panchayat has been arranged sand bags, JSP. Bamboo location has been found out for emergency period like flood.

15. Important Telephone No. & Address of Resource persons of NGO, CBO, & Social Worker

Chanchal GP		
1	ChildLine Chanchal	
2	Vivekananda Sriti Somsad Chanchal	
3	Blue Star Club, Chanchal	
4	North Malda human Cultural Society	9932932860
Kharba GP		
1	Mulaibari Jiban Bikash Society	9700440246
2	Gopalpur SKUS Society	9733027844

Alihanda G.P.		
1	Malda Cristal Welfare Society	9733430473
Mokdampur G.P.		
1	Haripur Ashiwinpur Welfare Society	7872202021
Bhagabanpur GP		
1	Arbora Biplabi Club	9733188081
2	Harishchandra Welfare Society	9733482651
Kaligram G.P.		
1	DNK Yuth Club at Dhuliabari	9669067980
2	Durbasa Club at Bogchara	9635375473
3	Chanchal Irrigation & labour Contract Society	9733121090
Motiharpur GP		
1	Jakir Hossain	9002913328
2	Mahobubul Haque	9593266175
3	Mojibur Rahaman	9593947057
4	Gopalpur SKUS	9733027844
5	Mulaibari Jiban Bikash Society	9733440246
Mahanandapur		
1	Dighi Jiban Bikash Society	9832305967
2	Shushobhan Saha	9733467918
3	Chiranjib Sarkar	9733176637
4	Gopal Pramanik	9800162920
5	Mojaker Hossain	9734032251

16. Buffer stock of Relief Material and Food to combat Flood. Buffer stock has been sufficient and food likes biscuit, chira, gurrh, milk, dal are required.

Buffer Stock of relief materials as on 28.02.2018

Sl No	Nature of relief materials	Quantity
1	Polythin	1033
2	Sari	384
3	Dhuti	674
4	Lungi	152
5	Children Garments	1088
6	Pajama Panjabi	302
7	Blanket	307
8	Male Wrapper	616
9	Sluwar kamize	441

17. Plan to shift Pregnant Woman and Heart Patient. With help of ICDS, ASHA karmee & Awangan wari workers Pregnant Woman and Heart Patient will be shifted to nearby sub health center.

18. Emergency storage of lifesaving Drugs and Stock of Antivenom & Ambulance with contact No.

Chanchal Sadar Hospital and Kharba, Nadishik BPHC has lifesaving Drugs.

SI No	Name of Ambulance Owner	Registration no	Contact no,
1.	Shyamal Ch., Das	Wb8/0719	9733174678
2	Hasin Mahamad	Wb19/d2912	9007224334
3	Hasin Mahamad	Wb65a/3283	9007224334
4	Kaliganj Udayganj Nabajagorani	Wb657370	9734087921
5	Md. Abul Kashem	Wb83034	876883547
6	Md Samjujjoha	Wb830241	9083101765
7	Md Munjur Alam	Wb65c/1465	9647806698
8	Ms Nuerey Alam Sarkar	Wb659298	9734163372
9	MulaiBari Jiban Bilkas Socity	Wb65/9112	9733440246
10	MulaiBari Jiban Bilkas Socity	Wb65/9107	9733440246
11	Ujjal Ghose	Wb65/4241	9932336414
11	Ujjal Ghose	Wb65/c0163	9932336414
11	Ujjal Ghose	Wb65/b6634	9932336414
11	Ujjal Ghose	Wb65/a5448	9932336414
15	Swapan Pramanik	Wb65b9784	9563253714
16	Matiur Rahaman	Wb76A/2615	9593220768
17	Pulak Das	Wb 73/7421	9679416091
18	Santosh Saha	Wb 73/5669	9932210694
19	Saiyad Ferdous Alam	Wb 655562	9735947474
20	Sarif Sekh	Wb 71-9209`	9593759215
21	Badrul Hossain	Wb65b-0125	9734195082
22	Badrul Hossain	Wb65b-8308	9734195082
23	Pappu Roy	Wb65tc 377	7076075197

19. Plan to Co-ordinate with PHE for safe drinking water. Chanchal PHE is capable to provide pouch water and tank .

20. Plan of repair the vulnerable portion of the embankment. Bank erosion of right bank of river Mahananda for a length of 450 M at Islampur, Gp- Kharba, Block,--Chanchal, Dist:Malda, Keep close vigil at the spot and report time to time accordingly.

Flood Cell controlled by Malda irrigation Division opens from 1<sup>st</sup> June 2018 to end of oct,2018 and Daily basis river gauge reading taken at 6 a.m.12-00Noon to,6:30..pm.and the same data circulated through whatsapp Group.Flood Cell No 035122-53939( Working hours 6am.to 10 P.m. )

For Crisis Management

SI No	Name	Designation	Contact No
1.	Biswajit Barman	Sub: Divisional Officer, Mahananda Embankment Sub: II H.C Pur Malda	7001746306
2.	Somnath Nanda	Junior Engineer(Head quarter)	9932215618
3	Pradip Kumar Jana	Junior Engineer(Asapur)	9732973928

The following Concerned BDO's are within the Whats up group Controlled by Flood Cell and warning data are sent accordingly. Vulnerable area over Mahananda Embankment is at Ashapur, G.P. Kharba under Chanchal –I Block District Malda for a length of 500 M Pallitiver nature of work over Mahananda embankment to be taken before monsoon season. Moreover , for flood preparation Nylone Crate -518 no Ploy Bags,1450no Fine sand 406M3 stored at Harish Schandrapur Office.

10. Peopool for strngthing of Mahnanda Embankment for a length of 500M at Ashapur GP Kharba under Chanchal –I Block Dist Malda to be submitted shortly.

21. Plan of ARD department for cattle fodder &other things. Action have to be taken on emergency basis:-

- i) Area (GP ),which may be affected as Chanchal-I – Mahanandapur, Kharba, Matiharpur
- ii) Area(GP) may be affected in Water Logged -. Chanchal, Kaligram
- iii) Committee at GP -
- (iv) at Mahanandapur --comprising Govt centre LDA (Amit Kr Das,ph no-9734040737),Prani-mitra(Zennat Rehana Parvin-9734244569 & Minafar Begam-7797617105),Prani-bandhu(Md Nurul Islam,ph no-9609890799)
- (v) at Kharba comprising Govt centre LDA , (Muslehuddin Ahamed,ph no-7407653272),Prani-mitra(Bandana Saha- 9635470322, Runa Khatun-9609787977),Prani-bandhu(AMINUL HAQUE,ph no-9679489290 & Jainal Abedin, ph no.9932898603)
- (vi) At Matiharpur- comprising Govt centre VO , (Dr Shubendu Das,ph no-9007384028),Prani-mitra(Sultana Begam-8016788751&Mousumi Begam-8436640423) ,Prani-bandhu(Md Manik Hossain,ph no-9609787923)
- (vii) Chanchal, comprising Govt centre VO , (Dr Shubendu Das,ph no-9007384028),Prani-mitra(Chandramani Saha-9932969300 & Pinki Mandal(Das)-8436138751 ),Prani-bandhu(Himangshu Das,ph no-9474721651)
- (viii) Kaligram comprising,Prani-mitra(Rehana Parvin-7407084010 & Mamoni Das-8348560056),Prani-bandhu(Afsar Ali,ph no-9563247436)

**In above condition Control room will be at BLDO Office ( Dr Papiya Chakraborty,ph no-9831133371**



- (i) Approx. no of Livestock (animals and birds) may be affected includes Cattle,Buffalo,Goat Poultry and duck=- 24196
- (ii) Approx. no of Fodder Crop may damaged—hectares approx /GP at matiharpur and Kharba only
- (iii) Approx. no of Shelter may damaged—approx--11969House hold

**1. Measures to be taken :**

- (i) Temporary Shed for Animals
- (ii) Health Camp at door step
- (iii) Feed – either Straw (locally arranged) or concentrated feed from Epic Centres.
- (iv) Procurement of medicines for post disaster management.
- (v) Insurance of Animal as precautionary measures for death claim.

**In above condition medicinal services may be provided from ARD Department instantly**

**22. Plan of Agriculture Department**

Flood is one of the most devastating natural calamities which may cause serious damage to agricultural productivity. Comprehensive planning and adoption of management practice should be done under various flood situation (early and late) for different land situation.

**7.1 Early flood and Late flood**

**7.1.1 Early Flood (up to mid August ) pender medium /low land situation**

\*If damage is more than 50% re-tranplants to stand to stand upright .Do not go for growth as it may further reduce the plant population.

In partially damages fields allow the rice plants to stand upright .Do not go for beushaning as it may further rediced the plant population

\*Weedout rice field : Make gape feeling top dress N&K to boost the growth the situation permits .

**7.1.2 Late Flood (September)**

If flood occurs during mid-August to Early September , then following measures should be taken.

\*Transplant 40-65 days old seedlings after flood water recedes.

\*Broadcasting /lineSowing of sprouted seeds of relatively short duration rice varities in soft puddle after flood water recedes.

\*Apply moderate dose of Fertilizers(40-20-20N.P2.O.2kg/ha

Particularly in up midimum land where there is no scope for revival of rice go for pulses like Black Gram ,Green Gram Horce Gram

**7.2 Plan population**

**\* Rice Nursery Depog method to transplant wherever possible**

\*Maintian a buffer nursery in the back yard –highland area to ensure adequate plant population in the field after flood damage.

### 7.3 Fertilizer Application :

\*Reduce nutroge application apply recommended doze of P&K as basal in increase flood resistance

\*Apply moderate doze of NPK at beushaning if not apply earlier

\*Top dressed NP flood affected area if situation permits.

K.C.C: KCC application forwarded to bank to 017-2018---3272

PMFBY/BFBY---During 2017-2018 total 2700 nos applications from farmer.

### 23. Plan of CDPO for running ICDS centre in crisis period

Chanchal- I ICDS Project , Chanchal, Malda							
SI No.	Flood prone ICDS AWC	AWC Code	No. Beneficiaries			Near by Sub Centre	Nearby Rescue point
			0-3 years Child	3-6 Years child	Pregnent Women		
1	Galimpur Pry.School	19332030414	29	32	14	Galimpur	Adsherpur SSk & Galimpur Badh
2	Sakorkola- I	19332030402	49	53	13	Matiharpur	Dilalpur Pry School
3	Sakorkola Veshpara	19332030409	64	39	7	Matiharpur	Dilalpur Pry School
4	Bhimpur	19332030405	16	20	5	Pouria	Pouria Pry School
5	Kaligram Piyajbari	19332030406	45	35	5	Kaligram	Kaligram High School
6	kaligram Kalibari	19332030410	39	30	5	Kaligram	Kaligram High School
7	Pransagar- I	19332030402	60	54	10	Kaligram	Kaligram High School
8	Kushmai	19332030501	73	52	13	Santoshpur	Kushmai P.S.
9	Mothurapur	19332030517	51	39	6	Galimpur	Adsherpur SSk
10	Bulet club	19332030304	38	40	11	Kaligram	Kaligram High School
11	Bagchara	19332030318	29	30	6	Kaligram	Kaligram High School
12	Bagchara -I	19332030306	33	21	7	Kaligram	Kaligram High School
13	Kaligram Maharajtola	19332030303	22	24	8	Kaligram	Kaligram High School
14	Bhagabatipur Pakurtala	19332030305	31	45	4	Mulaibari	Bhagabatipur Bazar

15	Motipur	19332030514	51	50	7	Santoshpur	Motipur SSK
16	Balacot	19332030508	11	18	4	Galimpur	Bakipur SSK
17	Gagra	19332030507	40	41	14	Santoshpur	Bakipur SSK
18	Sakorkola	19332030515	45	44	12	Matiharpur	Matiharpur P.S.
19	Ramdev pur	19332030909	62	60	10	Ramdev pur	Badh Road
20	Jotchandi Bulet Club	19332030905	55	53	8	Ramdev pur	Badh Road
21	Nayanpur	19332030904	80	35	16	Sherbour	Badh Road
22	Mayapur	19332030806	70	56	14	Swarupganj	Bistupur Pry. School
23	Bajbari Palashy	19332030814	70	45	13	Swarupganj	Mallikpara Bandh
24	Nunator	19332030813	63	40	10	Swarupganj	Swarupganj SSK
25	Daivatta Pry. School	19332030807	62	52	15	Dhanjana	Hariyan Bandh
26	Sankola Pry. School	19332030812	24	29	3	Dhanjana	Sankola Pry. School
27	Hariyan Pry. School	19332030818	44	59	4	Mahanandapur	Hariyan Bandh
28	Kaliapara	19332030817	50	30	4	Dhanjana	Bandh
29	Mahanandapur Bandh	19332031001	50	49	6	Mahanandapur	Mahanandapur Pry. School
30	Mallikpara Bandh	19332030820	53	39	4	Mahanandapur	Mallikpara Bandh
31	Ratot	19332030718	40	29	8	Dhanjana	Bandh
32	Jagannathpur	19332030717	18	16	8	Dhanjana	Bandh
33	Diyaganj	19332030602	56	12	9	Ashapur	Ashapur Bandh
34	Dumrahal	19332030603	35	18	6	Ashapur	Ashapur Bandh
35	Tarapur	19332030612	53	26	4	Ashapur	Ashapur Bandh
36	Udayganj	19332030710	25	22	4	Ashapur	Ashapur Bandh
37	Bhabanipur	19332030701	48	24	6	Durgapur	Ashapur Bandh
38	Sandhalpur	19332030702	42	17	6	Durgapur	Ashapur Bandh
39	Shripatipur	19332030616	32	25	9	Durgapur	Ashapur Bandh
40	Shripatipur Purba Para	19332030704	25	22	8	Durgapur	Ashapur Bandh

41	South Kaliganj	19332030712	38	25	8	Ramdev pur	Ashapur Bandh
42	Birasthali NS Sangha	19332030210	44	37	8	Birasthali	Birasthali NS Sangha Own Building
43	Birasthali Pathanpara	19332030212	32	38	9	Birasthali	Birasthali High School
44	Kasipur	19332030213	35	20	4	Paharpur	Kasipur Pry School
45	Bakipur	19332030207	48	24	7	Matihapur	Bakipur Pry School
46	Birasthali Khastapara	19332030217	48	22	13	Birasthali	Birasthali High School

#### 24. Documentation :

Block Administration and Mahananda Irrigation with help of local people managed to repair the bank of Mahananda Bandh during last year 2017. Relief material distributed among flood affected people. Some incident captured as follows.

	
Bandh repair at Kharba	Bandh repair at Kharba



	
<p>Bandh repair at Kharba</p>	<p>Bandh repair at Kharba</p>

	
<p>Inundated road at Kaligram</p>	<p>Inundated area at Mahanandapur</p>
	
<p>Blanket distribution</p>	<p>Blanket distribution</p>
	
<p>Blanket distribution</p>	<p>Block Relief Godown</p>

**25 . KCC ( Kishan Credit Card)**

K.C.C: KCC application forwarded to bank to 017-2018---3272

**26. PMFBY (Pradhan Mantri Foshal Bima Yojna)**

PMFBY/BFBY---During 2017-2018 total 2700 nos applications received from farmer.

**27. Important Telephone number of Line Department :**

Sl no	Name	Designation	Contact no
1	Dipankar Deb	ADA	9749071197
2	Somnath Nanda	Junior Engg, Mahan. Sub-II, HCPur	9932215618
3	Papiya Chakraborty	BLDO	7604010275
4	IC, Chanchal		9083270314
5	Prodip Baroi	BMOH, Chanchal Sup. Spe. Hospital	8759517728
6	Fire Brigade		03513-2525101
7	BL&RO		7719360790
8	Station Manager, Chanchal Electricity		7430092382
9	Chanchal PHE, Chanchal		9775800973
10	Chanchal rotary Club, Chanchal		9564457696
11	Merchant Association, Chanchal		9434053429



**CHANCHAL-II DEV.BLOCK****01 . Block Profile :**

<b>General Information</b>	
<b>Geographical Boundary</b>	East – Uttar Dinajpur Dist&Gazole Block, West – Harishchandrapur-II Block, North – Chanchal-I Block, South – Ratua-II Block. Chanchal II Development Block is under <i>Chanchal subdivision</i> of Malda district. This block consists of 7 <i>Uttar Maldaha</i> (Lok Sabha constituency) and 47 <i>Malatipur Assembly constituency</i>
<b>Total No. of G.P</b>	<b>07 (Seven)</b>
<b>Total No. of Mouza</b>	<b>92</b>
<b>Total Area of the Block</b>	<b>205.22 Sq. K.M</b>
<b>No. of River</b>	<b>04( Mahananda, Sui, Baromasiya, Mora Mahananda)</b>
<b>Population (as per 2011 census)</b>	<b>2,05,333</b>
<b>Male Population</b>	<b>1,05,374</b>
<b>Female Population</b>	<b>99,959</b>
<b>No of Household (Kanchabari)</b>	<b>18,802</b>
<b>No. of B.P.H.C</b>	<b>01 (Malatipur)</b>
<b>No of Health Sub-Centre</b>	<b>25</b>
<b>No. of High School</b>	<b>13</b>
<b>No. of Jr. High School</b>	<b>06</b>
<b>No. of Primary School</b>	<b>86</b>
<b>No. of M.S.K.</b>	<b>08</b>
<b>No. of S.S.K.</b>	<b>46</b>
<b>No. of I.C.D.S. Center</b>	<b>236</b>
<b>Name of the Police Station</b>	<b>Chanchal</b>
<b>No &amp;Name of the FIRE BRIGADE</b>	<b>01, Paharpur, Chanchal (Nearest)</b>
<b>Nearest Railway Station</b>	<b>Samsi</b>

## 02. Identification of Flood prone Area:

The following area is likely to be inundated under Block –Chanchal-II ,Dist Malda shown in tabular form

Flood Prone Area	Gram Panchayet
Madhaihat,Hossainpur,Khanpur,Goalpara,Baharabad,ChandraparaBalarampur, Kanaipur, Chandipur, Jadupur, Bhandaria,Telaigachhi, Nodapara, Mokdumpur, Bhabanipur,Baghapara, Ujitpur, Jotmoni etc.	Chandrapara
Elangi, Solmari, Baluaghat, Gouripara-Mahapara, Bishanpur	DhangaraBishanpur
Paschim Jalalpur,Hazratpur,Ramkrishnapur,Damaipur,Pratappur	Jalalpur
Gangadevi, Sanchiya	Malatipur
Dumro, Kapsia, Sonarai, Aladipur, Boalmari	Gourhand

Bank erosion of right bank of river Mahananda for a length of 500 M at Hossainpur, Kanaipur, under ChandraparaGp-, Block,--Chanchall-II, Dist Malda, Keep close vigil at the spot and report time to time accordingly.

Vulnerable area over Mahananda Embankment is at Khanpur, G.P. Chandrapara under Chanchal –II Block District Malda for a length of 500 M

## 03. Assessment of area suffering from drainage congestion:

Sl. No	Name of G.p.	Area pinpoint
1	Chandrapara	Madhaihat,Hossainpur,Khanpur,Goalpara,Baharabad,ChandraparaBalarampur, Kanaipur, Chandipur, Jadupur, Bhandaria,Telaigachhi, Nodapara, Mokdumpur, Bhabanipur,Baghapara, Ujitpur, Jotmoni etc.
2	DhangaraBishanpur	Elangi, Solmari, Baluaghat, Gouripara-Mahapara, Bishanpur
3	Jalalpur	Paschim Jalalpur,Hazratpur,Ramkrishnapur,Damaipur,Pratappur
4	Malatipur	Gangadevi, Sanchiya
5	Gourhand	Dumro, Kapsia, Sonarai, Aladipur, Boalmari

## 04. Assessment of area prone to river erosion:

Bank erosion of right bank of river Mahananda for a length of 500 M at Hossainpur, Kanaipur, under Chandrapara GP-, Block,--Chanchall-II, Dist Malda, Keep close vigil at the spot and report time to time accordingly.

Vulnerable area over Mahananda Embankment is at Khanpur, G.P. Chandrapara under Chanchal –II Block District Malda for a length of 500 M

## 05. Nature of hazardous and description of history of Flood & Incurred losses:

Heavy rain: heavy rain occurs during July-August every year. Near about 250 families affected in last 2017.

Storm: It occurs during March-April-May every year. Storm occurred last year and *affected near about fifty houses*.

Fire: It occurs during March-April-May every year. Near about 25 houses burnt in last 2017.

### **Flood Description of Last year i.e.2017 in Chanchal –II Development Block**

In 1996 there were heavy rain fall occurred and many houses washed away. After a long period of time heavy rain started on 12<sup>th</sup> August 2017 and continued to 14<sup>th</sup> August 2017 morning. As a result most of the Gram Panchayat of Chanchal –II Block including, Chandrapara, DhangaraBishanpur, Jalalpur, Malatipur submerged with water. Four days later when water got logged at the adjacent area of Mahananda Dam (bandh) some people has thronged at the dam to break the Bandh. They had to retreat bare handed from it as other public presented at the spot, raised objection. Moreover Mahananda Irrigation contributed a lot to protect it fairly.

After that at Khanpur the said Mahananda Bandh had broken by the extreme pressure of water. Then some portion of Chandrapara GP, Jalalpur GP Malatipur GP inundated with water. Block Disaster Team helped the people with Rice, Chira, Polisheet, Water pouch. The local people also helped the flood affected people. Near about 12000 poly-sheet were distributed by the BDO through four-men committee with the help of the staff. The PHE also helped the people with water pouch and water tank.

Near about 41 relief Camps were opened in various places of different G.P. i.e. (Chanrapara, DhangaraBishanpur, Jalalpur, Gourhand, Kshempur, Malatipur). Eleven nos. of Cattle camp opened, a large no. of people were rescued. On 31<sup>st</sup> August 2017 the water level decreased and people went home from shelter. At that time essential commodities were not available in the market and same were distributed from block administration. General people also helped the flood affected people. Chanchal-II Block also helped the people by 53 boats (Big +small) both and one speed boat to rescue the people at camp.

#### **06. Control Room & Crisis Management Team with Contact no:**

Block Control Room			
Name	Designation	Contact no.	Land Phone
Smt. Soipa Lama	BDO	7719360734	03513-265660(office)
Sri Pabitra Barman	Jt. BDO	9800261076	
Sri Bimalendu Sikdar	BWO	9474083618	
Zaber Biswas	C.I.	9547172730	
Subhas Ch. Biswas	UDA(PS)	9775940607	

#### **07. Civil Defence Personnel to be deployed for search & rescue operation:**

Name	Address	Contact no.	Land Phone
Safikul Islam	Mulaibari	7407947041	
Mamon Ali Reja	Mulaibari	8436326763	

**08. Mechanism of dissemination of warning message by email, mobile, whats-app:**

Name	Address	Contact no	Land Phone
Suratan Mandal	BIO	9749044284	03513-25223 (office)
Bikramjit Chowdhury	DEO	8145745200	
Subhas Ch. Biswas	UDA(PS)	9434820952	
Office email bdo.chanchol2@gmail.com			

**09. Vulnerable Area-Name of G.P., Embankment, Roads etc**

Sl. No	Name of G.p.	Vulnerable Area
1	Chanrapara	Kanaipur to Khanpur (Mahananda River)
2	DhangaraBishanpur	Elangi- Solmari to Baluaghat (Baromasiya River)

**10. Country Boat & Mechanism Boat Deployment details with authentic Contact No & Name of Boatman.**

Name of Boat owner	Father,s name	Address	Contact No
Md.MusaKalimulla	Md. HabiburRahaman	Bishanpur	9733159535
Ramijuddin	Samed Ali	Baluaghat	9735154711
Manirul	Iyasin	Baluaghat	9733425790
Nesh Md.	Bdiruddin	Baluaghat	9775965775
Mohobul Hoque s/o	Sish Md.	Baluaghat	9593929249
Md. Sabdar Ali	Md. Saiab Ali	Bishanpur	9733107186
Md. Kabirul Islam	Md. Amjad Ali	Bishanpur	9734112267
Badiruddin	Salimuddin	Hossainpur	9733411213
Tofijul Hoque	Anesh Ali	Khanpur	9564767561
Rajjak	Riyajuddin	Goalpara	9732435713
Amjad	Paltu	Balarampur	9749595385
Paban Choudhury	Munilal	Balarampur	9733530638
Lal Bihari Choudhury	Munilal	Balarampur	6360706605

**11. Flood Shelter( Permanent&Temporary) with Longitude and Latitude**

Permanent:Nil. Temporary: Nil

Temporary disaster management center:

1	Goalpara High School	Chandrapara G.P.
2	Chandrapara Football Ground	Do
3	Jalalpur High School	Jalalpur G.P.
4	Sanchiya Basic School	Malatipur G.P.
5	Choralmoni Jr. High School	Kshempur G.P.
6	Gourhand G.P. Office	Gourhand G.P.
7	Gobindapara High School	Malatipur G.P.
8	Baluaghat Pry. School/High School/High Madrasa	DhangaraBishanpur G.P.

## 12. Name and location of Helipad with Longitude, Latitude.

There is no any permanent helipad in this block. Probable helipad at :

Air Dropping Sites	Longitude	Latitude
Choralmoni High School	87.9484561	25.2961899
Goalpara High School Field	88.103233	25.3058169
Kapsia Football Ground	87.9388982	25.3606345
Samsi College Ground	88.0009899	25.2872607

## 13. Medical facilities and contingency plan

SI No	Name of Hospital	Contact no	Bed Capacity	Stretchers	No. Doctors Available	No. of para medical staffs available
1.	Malatipur Rural Hospital	03513265239	30 No.s	2 (two)	4(four)	5(five)
2	Chandrapara PHC	9734039777	Nil	Nil	1 (one)	2 (two)
3	Choralmoni PHC	7044335747	Nil	01(one)	1(one)	1(one)

### List of Doctors Available in Area

1	Malatipur Rural Hospital	03513265239	30 No.s	2 (two)	4(four)	5(five)
2	Chandrapara PHC	9734039777	Nil	Nil	1 (one)	2 (two)
3	Choralmoni PHC	7044335747	Nil	01(one)	1(one)	1(one)

### List of Ambulance:

Sl. No.	Name of Ambulance owner	Ambulance No.	Contact No.	Name of G.P.
1	Makimuddin	WB-65-B7339	9733220398	Malatipur G.P.
2	ZiaurRahaman	WB-65-C1690	9734930153	
3	Serina Bibi	WB-65-B7340	9593939712	
4	Rousana Khatun	WB-83-0225	7719215072	
5	Chanchal Janakalyan Samity	WB-65-9105	9593960247	
6	Raju Sk	WB-830051	7584887349	
7	Saddam Reja	WB-83-0410	8145792265	
8	Jhuma Khatun	WB-65-1530	7797859871	
9	Jhumpa Khatun	WB-65-B8505	9593210115	

10	Saiful Islam	WB-65B-7257	9932356857	
11	Khademul	WB-65-0047	9635874416	Bhakri G.P.
12	Laxman Tudu		7407627746	Kshempur G.P.

### List of Drug shops:

Sl. No.	Name of Drug houses	Contact No.	Remarks
1	Deb Dinabandhu Medicals Stores	7719215071	Malatipur
2	Pintu's Ausodher Dokan	9932992878	
3	Medilife Pharmacy	9733013794	
4	Cure Medecine Centre	9733188141	
5	Ananya Medical Centre	9732828474	
6	Saha Pharmacy	9932898512	
7	Majumder Drug Corner	9733157667	

### List of Vehicles:

Sl. No.	Name of owner of other vehicles (to be used at the time of disaster)	Type of such vehicle i.e. car, bus, trekker, JCB etc.	Vehicle No.	Contact No.	Name of G.P
1	Samit Das	Taxi	WB-65 A 0825	973933904	Malatipur G.P
2	Rajnandan Karma kar	Taxi	WB-02-L 5865	8016533819	
3	Jayatu Sarkar	Taxi	WB-02 A 2817	9932046074	
4	Raju Das	Taxi	WB-02-M 8519	9932871991	
5	Sefali Bibi	Tata Sumo	WB-65-B-3777	9733440326	
6	Prasanta Das	Bus	WB-65B-9781	9733198446	
7	Kailash Yadav	JCB	WB-65-A 8546	9734920237	
8	Sk. Alam	Tractor	WB-65-C-0670	8001331126	
9	Putul Mandal	Taxi		9735065880	Gour hand G.P.
10	Abdul Hai	JCB		9733101877	Jalalpur G.P.
11	Hafijul s/o Razzak	Tractor		9734359343	
14	Abu Taher	JCB	Rampur	9733185372	Chandrapara G.P.
15	Hayat Ali	Tractor	Chandrapara	9733089175	
16	Hasanuzzaman	Tractor	Chandrapara	9735060742	
17	Ataur Rahman	Tractor	Rampur	8370966192	
18	Manirul	Tractor	Rampur	9593239178	
19	Rabbani	Tractor	Rampur	9733833110	



20	Tozamal	Tractor	Baghapara	9733130810	
21	Abdus Samad	Tractor	Madhaihat	9800629697	
22	Ranjit Mandal	Tractor	Goalpara		
23	Sukbar Ali	Tractor	Jadupur	9733415392	
24	Lakim Ali	Tractor	Jadupur	9593858170	
25	Manirul Hoque	Tractor	Hossainpur		Bhakri G.P.
26	Anwar	Tractor	Harohajra		
27	Hossain Ali	Tractor	Gorakhpur		
28	Sademul	Tractor	Rampur		
29	Mithun Ali	Tractor	Rampur		
30	Najmul Hoque	Tractor	WB-65A 5059	7872625027	Dhangara
31	Najmul Hoque	Tractor	JCB No- WB65- A1755	9733436605	
32	Robbul	Tractor	WB-65A 4116	9609843345	
33	Rofikul	Tractor	WB65A- 2468	9734130493	
34	Yeasin	Tractor	WB-65A 7133	9733175931	
35	Afjal Hossain	Tractor	jCB No- WB66-A 0213	9733253012	
36	MD Arjaul Hoque	Tractor	WB830268	9735958014	
37	Roshid	Tractor	WB 65A- 9765	7872933577	
38	Ayub Ali	JCB		9593638785	Kshempur G.P.
39	Arshed Ali	Tractor		9734159098	

**List of other equipment:**

Sl. No.	Other equipments i.e. gas cutter, generator, big iron chain, big hammer, concrete cutter, wood cutter /crane etc.	Name of owner	Contact No.	Location of equipment	Name of G.P.
1	Gas Cutter	Rafik	8001484963	D/Paranpur	Kshempur
2	Generators	Pintu Mandal SanaharSaha	9733167047	Aladipur Choralmoni	Gourhand Kshempur
3	Big Iron Chain				
4	Big hammer				
5	Concrete cutter	Mahin	9734132322	Kshempur	Kshempur
6	Wood cutter				
7	Other equipment (Plz mention)				

**List of Doctors and RMPs:**

Sl. No.	Name of Doctors available in the area	Contact No.	Specialized field	Name of G.P.
1	Dr. Prasenjit Halder	9614253503	GDMO	Malatipur G.P.
2	Dr. Krishnendu Saha	7044335747	GDMO	
3	Najir Hossain	8768867360	RMP	Jalalpur G.P.
4	Asraful	8926237769	RMP	
5	Bappaditya Mandal	9733308439	RMP	Gourhand
6	Alam	9734165299	RMP	
7	Md. J. Mia	9932743568	RMP	
8	Zahirlal Chowdhury	9933396142	RMP	Chandrapara
9	MojiburRahaman	9734135582	RMP	
10	HefzurRahaman	9734144682	RMP	
11	AzizurRahaman	9647771866	RMP	
12	Aminul Hoque	9800031374	RMP	
13	ProbhatChakroborty	7784877376	RMP	
14	Budhray Mardi	9002008928	RMP	
15	Prasanta Mandal	9733137246	RMP	
16	Binoy Krishna Das	9775476982	RMP	
17	Bijay Pal	9733123386	RMP	
18	Jayanta Da	9733407677	RMP	
19	Ananda Thokdar	9734120813	RMP	
20	Maruf Hossain	9593759188	RMP	
21	MohidurRahaman	9593937186	RMP	
22	Dr. Mastak Ahamed	9903769393	RMP	Bhakri G.P.
23	Afak Ahamed	9593994769	RMP	
24	MahiuddinAlam	9932743622	RMP	Bhakri G.P.
25	Husen Ali	9733805355	RMP	

**14. Mitigation measures are to be taken before flood**

Pallitiver nature of work over Mahananda embankment to be taken before monsoon season. Moreover , for flood preparation Nylone Crate -518 no Ploy Bags,1450no Fine sand 406M3 stored at Harish Schandrapur Office. Gram Panchayat has been arranged sand bags, JSP. Bamboo location has been find out for emergency period like flood.

**15. Important Telephone No.& Address of Resource persons of NGO, CBO, & Social Worker**

Sl. No.	Name of volunteers / NGO	Contact No.	Specialized field
1	Safatullah Mia	9932979405	GourhandG.P
2	AladipurGobindapara Pally UnnyanSamitee	9733199654	Malatipur G.P.
3	Khanpur Azad Unnayan Samity	8371996401	Chandrapara G.P.
4	Goalpara Sangha & Library Sanitary Math	9735098047	
5	CJM Welfare Society	9734989943	
6	Himangshu Das	9547534431	Kshempur
7	Md. MajiburRahaman	7076669830	

**Other Important No. :**

Sl. No.	Name of Office i.e. fire brigade, Police station, BMO(H) / Pradhans of Gram Panchayat/ Savapati of Panchayat Samiti etc.	Contact No.	Remarks
1	BDO	7719360734	
2	Jt.BDO	9800261076	
3	SABHAPATI	9732777547	
4	SAHA-SABHAPATI	9733279460	
5	KARMADHYAKSHA OF TRAN	9733014816	
6	BMOH	9474379287	
7	ADA	9609847780	
8	BLDO	8016232189	
9	BL&LRO	9593466532	
1-	I/C POLICE STATION	9083270314	
11	PRODHAN BHAKRI GP	7797996269	
12	UPA-PRODHAN BHAKRI	9749561604	
13	PRODHAN GOURHAND	8348049313	
14	UPA-PRODHAN GOURHAND	9733450824	
15	PRODHAN KSHEMPUR	9609772155	
16	UPA-PRODHAN KSHEMPUR	9733889765	
17	PRODHAN DHANGARA	9733234031	
18	UPA-PRODHAN DHANGARA	9775839292	
19	PRODHAN MALATIPUR	9733212825	
20	UPA-PRODHAN MALATIPUR	7872061081	
21	PRODHAN JALALPUR	9733215403	
21	UPA-PRODHAN JALALPUR	9733088086	
22	PRODHAN CHANDRAPARA	9733389805	

16. Buffer stock of Relief Material and Food to combat Flood. Buffer stock has been sufficient and food likes biscuit, chira, gurrh, milk, dal are required.

**17. Plan to shift Pregnant Woman and Heart Patient.**

With help of ICDS, ASHA karmee & Anganwari workers Pregnant Woman and Heart Patient will be shifted to nearby sub health center.

18. Emergency storage of lifesaving Drugs and Stock of Antivenom & Ambulance with contact No.

Malatipur BPHC has lifesaving Drugs to some extent.

**List of Ambulance:**

Sl. No.	Name of Ambulance owner	Ambulance No.	Contact No.	Name of G.P.
1	Makimuddin	WB-65-B7339	9733220398	Malatipur G.P.
2	ZiaurRahaman	WB-65-C1690	9734930153	
3	Serina Bibi	WB-65-B7340	9593939712	
4	Rousana Khatun	WB-83-0225	7719215072	
5	Chanchal Janakalyan Samity	WB-65-9105	9593960247	
6	Raju Sk	WB-830051	7584887349	
7	Saddam Reja	WB-83-0410	8145792265	
8	Jhuma Khatun	WB-65-1530	7797859871	
9	Jhumpa Khatun	WB-65-B8505	9593210115	
10	Saiful Islam	WB-65B-7257	9932356857	
11	Khademul	WB-65-0047	9635874416	Bhakri G.P.
12	Laxman Tudu		7407627746	Kshempur G.P.

19. Plan to Co-ordinate with PHE for safe drinking water. Chanchal PHE is capable to provide pouch water and tank .

20. Plan of repair the vulnerable portion of the embankment. Bank erosion of right bank of river Mahananda for a length of 500 M at Hossainpur, GP Chandrapara,Block, Chanchal-II, Dist:Malda, Keep close vigil at the spot and report time to time accordingly.

Flood Cell controlled by Malda irrigation Division opens from 1<sup>st</sup> June 2018 to end of oct, 2018 and

Daily basis river gauge reading taken at 6 a.m.12-00Noon to,6:30..pm.and the same data circulated through whatsapp Group.

Flood Cell No 035122-53939( Working hours 6am.to 10 P.m. )

**21. Plan of ARD department for cattle fodder & other things.**

Action have to be taken on emergency basis\_:-

**2. Measures to be taken—**

1. Temporary Shed for Animals
2. Health Camp at door step
3. Feed – either Straw (locally arranged) or concentrated feed from Epic Centres.
4. Procurement of medicines for post disaster management.
5. Insurance of Animal as precautionary measures for death claim.

In above condition medicinal services may be provided from ARD Department instantly

## 22. Plan of Agriculture Department

### MITIGATION PLAN FOR FLOOD SUBMITTED BY ASSISTANT DIRECTOR OF AGRICULTURE FOR THE YEAR 2018-19, CHANCHAL-II DEV. BLOCK.

1. Submission of immediate report of damaged area of crops to the higher authority within 24 hours.
2. Submission of financial loss report of damage of crops within 72 hours.
3. Recommendation of alternate crops cultivation like short duration i.e. pulses (Black gram), Mustard (Sorisa), Maize, high profile vegetables like Cabbage, and cauliflowers, Dhania, spices etc after flood.
4. Providing financial assistance to the affected farmers through SDRF-Scheme
5. Providing improved farm implements, improved seed-kit, different fertilizers, pesticides etc.to the affected farmers
6. Regular awareness programme, mike campaigning should be conducted to ensure most of the farmers have K.C.C. to enable them to have benefit of PMFBY. 1044 no. of KCC Forms 10600 no of PMFBY Forms only has been sponsored to the Bank last year ie up to 31/03/18 to enable them to have benefit of PMFBY.

## 23. Plan of CDPO for running ICDS centre in crisis period

Chanchal- I ICDS Project , Chanchal, Malda							
SI No.	Flood prone ICDS AWC	AWC Code	No. Beneficiaries			Near by Sub Centre	Nearby Rescue point
			0-3 years Child	3-6 Years child	Pregnant Women		
1	GalimpurPry.School	19332030414	29	32	14	Galimpur	AdsherpurSSk &GalimpurBadh
2	Sakorkola- I	19332030402	49	53	13	Matiharpur	Dilalpur Pry School
3	SakorkolaVeshpara	19332030409	64	39	7	Matiharpur	Dilalpur Pry School
4	Bhimpur	19332030405	16	20	5	Pouria	Pouria Pry School
5	KaligramPiyajbari	19332030406	45	35	5	Kaligram	Kaligram High School
6	kaligramKalibari	19332030410	39	30	5	Kaligram	Kaligram High School
7	Pransagar- I	19332030402	60	54	10	Kaligram	Kaligram High School
8	Kushmai	19332030501	73	52	13	Santoshpur	Kushmai P.S.
9	Mothurapur	19332030517	51	39	6	Galimpur	AdsherpurSSk
10	Bulet club	19332030304	38	40	11	Kaligram	Kaligram High School
11	Bagchara	19332030318	29	30	6	Kaligram	Kaligram High School
12	Bagchara -I	19332030306	33	21	7	Kaligram	Kaligram High School
13	KaligramMaharajtola	19332030303	22	24	8	Kaligram	Kaligram High School
14	BhagabatipurPakurtala	19332030305	31	45	4	Mulaibari	Bhagabatipur Bazar
15	Motipur	19332030514	51	50	7	Santoshpur	Motipur SSK
16	Balacot	19332030508	11	18	4	Galimpur	Bakipur SSK
17	Gagra	19332030507	40	41	14	Santoshpur	Bakipur SSK

18	Sakorkola	19332030515	45	44	12	Matiharpur	Matiharpur P.S.
19	Ramdev pur	19332030909	62	60	10	Ramdev pur	Badh Road
20	JotchandiBulet Club	19332030905	55	53	8	Ramdev pur	Badh Road
21	Nayanpur	19332030904	80	35	16	Sherbour	Badh Road
22	Mayapur	19332030806	70	56	14	Swarupganj	Bistupur Pry. School
23	BajbariPalashy	19332030814	70	45	13	Swarupganj	Mallikpara Bandh
24	Nunator	19332030813	63	40	10	Swarupganj	Swarupganj SSK
25	Daivatta Pry. School	19332030807	62	52	15	Dhanjana	Hariyan Bandh
26	Sankola Pry. School	19332030812	24	29	3	Dhanjana	Sankola Pry. School
27	Hariyan Pry. School	19332030818	44	59	4	Mahananda pur	Hariyan Bandh
28	Kaliapara	19332030817	50	30	4	Dhanjana	Bandh
29	Mahanandapur Bandh	19332031001	50	49	6	Mahananda pur	Mahanandapur Pry. School
30	Mallikpara Bandh	19332030820	53	39	4	Mahananda pur	Mallikpara Bandh
31	Ratot	19332030718	40	29	8	Dhanjana	Bandh
32	Jagannathpur	19332030717	18	16	8	Dhanjana	Bandh
33	Diyaganj	19332030602	56	12	9	Ashapur	Ashapur Bandh
34	Dumrahal	19332030603	35	18	6	Ashapur	Ashapur Bandh
35	Tarapur	19332030612	53	26	4	Ashapur	Ashapur Bandh
36	Udayganj	19332030710	25	22	4	Ashapur	Ashapur Bandh
37	Bhabanipur	19332030701	48	24	6	Durgapur	Ashapur Bandh
38	Sandhalpur	19332030702	42	17	6	Durgapur	Ashapur Bandh
39	Shripatipur	19332030616	32	25	9	Durgapur	Ashapur Bandh
40	ShripatipurPurba Para	19332030704	25	22	8	Durgapur	Ashapur Bandh
41	South Kaliganj	19332030712	38	25	8	Ramdev pur	Ashapur Bandh
42	Birasthali NS Sangha	19332030210	44	37	8	Birasthali	Birasthali NS Sangha Own Building
43	BirasthaliPathanpara	19332030212	32	38	9	Birasthali	Birasthali High School
44	Kasipur	19332030213	35	20	4	Paharpur	Kasipur Pry School
45	Bakipur	19332030207	48	24	7	Matihapur	Bakipur Pry School
46	BirasthaliKhastapara	19332030217	48	22	13	Birasthali	Birasthali High School

**24. Documentation by :**

Sl. No	Name of Officials	Designation	Contact No.
1	Suratan Mandal	B.I.O.	9749044284
2	Subhas Ch. Biswas	UDA(PS)	9775940607

Block Administration and Mahananda Irrigation with help of local people managed to repair the bank of Mahananda Bandh during last year 2017. Relief material distributed among flood affected people.

**25 . KCC ( Kishan Credit Card)** K.C.C: KCC application forwarded to bank to 2017-2018--104426.PMFBY (Pradhan Mantri FoshalBimaYojna)

PMFBY/BFBY---During 2017-2018 total 10600 nos applications received from farmer.



## **CONTINGENCY PLAN 2018 : RATUA-I**

### **INTRODUCTION**

Natural Disasters continue to strike without notice and are perceived to be on the increase in their magnitude, complexity, frequency and economic impact. These hazards pose threat to people, infrastructures and economic assets and assume disastrous proportions when they occur in areas of dense human habilitations.

Ratua-1 Development Block is situated at the right side of River Fulahar, Ganga. Geographical area of Ratua-1 Block is 139.5 sq K.M. consisting of 10 Gram Panchayats covering 101 mouzas, 184 Village and 167 Gram Sansad. The total population as per 2011 census is 2,75,334.

It appears from the previous record that Flood is a common phenomenon and it occurs every year specially in two unprotected Gram Panchayats namely Belaimari and Mahanandatola. In the year 2009, due to breakage of Bhaluka Bandh, in 2010 due to overflow of Fulohar River, 2011 flood and 2017 also occurred devastating flood. Out of ten Gram Panchayats, seven nos. of Gram Panchayats were completely sub marooned in the year 2011 and 2017. In the year of 2017, 29,500 families and 118000 people were affected, 8 persons were died due to snake bite, electric shock and drowning. In the year 2013 & 2016 due to overflow of Fulohar River flood occurred in two Gram Panchayats namely Belaimari and Mahanandatola. Recurringly every year this problem creates a disruption of normal life, loss of property and crops in almost 10 G.Ps.

This plan has been prepared in anticipation of mitigating and preparedness to reduce human misery in disasters like Flood, Cyclone, Water logging, Fire, Lightening, accident or house collapse etc. Action plans at Gram Sansad level and G.P level are prepared for fighting the disasters.

I hope this plan will be useful to the officials of line department and Panchayat functionaries of this Block at the time of crisis during natural calamity. It is requested to all concerned to extend their hands to helpless and distressed people at the time of crisis.

**PROFILE OF RATUA-I DEVELOPMENT BLOCK**  
**MALDA**

1. Geographical Area- 139.5 Sq. Km.
2. Coordinates: 25°11'52"N 87°55'42"E.
3. Boundary: Shares boundary with Bihar on west, Harischandrapur2 block on north, Chanchal 2 & Ratua2 block on east and Manikchak block on south.
4. Erosion & Flood prone area: Mahanandatola and Bilaimari Gram Panchayats are affected by flood and erosion of Fulhar River every year. Due to erosion large number of families shift to other Gram Panchayat areas and to Bihar.
5. Major Rivers- Fulohar, Mahananda, Kalindri, Koshi, Baromasia
5. Name of the Sub-division- Chanchal
6. Name of the Parliamentary constituency- **07, Uttar Malda**
6. Name of the Assembly constituency - 48, Ratua
7. Total Population as per 2011 Census - 2,75,345
  - a) Male - 142242
  - b) Female - 133092
  - c) SC - 18897
  - d) ST - 4907
  - e) Sex ratio - 1000 : 936
  - f) Literate -
    - Male -78217
    - Female -63340
8. Total Voter (as per draft Roll published on 12/10/2016) - 173437
  - a) Male- 90716
  - b) Female- 82716
  - c) Others- 5
9. Total no of parts for Assembly Election-174
10. Total no of parts for Panchayat Election-
10. Total No of Gram Panchayat- 10
11. Total No of Gram Panchayat Members (To be elected)-167
12. Total No of Panchayat Samiti Members (To be elected)- 30
13. Total No of Gram Sansad (After Delimitation)-166
14. Total No of Mouza-101 (out of this depopulated Mouza no. 6)
15. Total no of Higher Secondary School- 08

16. Total No High School-08
17. Total No of Junior High School- 04
18. Total No of High Madrasha- 06
19. Total No of Higher High Madrasha- 02
20. Total no of Senior Madrasha-01
21. Total No of Primary school- 119
22. Total no of SSK-36
23. Total no of M.S.K. -07
24. Total No of Angan Wari Centres-141
25. Total No of BPHC- 01 (Ratua)
26. Total no of PHC- 03 (Samsi, Mahanandatola, Debipur)
27. Total No of Sub centres- 36
28. Total Nos. of PFCS- 09
29. Total Net area under Cultivatrion-18137 hactres
30. Total Net area under irrigation- 8325 hactres
31. Total no of Telephone Exchange-03 (Ratua, Samsi, Batna)
32. Total No of Regulated market- 01 (Samsi)
33. Total No of Cold Storage- 01 (Samsi)
34. Total No of Post Office- Sub Post Office- 02 (Ratua, Samsi), Branch- 14
35. Railway Station- 01 (Samsi)
36. Important Roads- Ratua-Valuka Road, Ratua-Chanchal via Samsi (SH-10), Gazole-Chanchal via Samsi (NH-81)
37. Krishi Vignan Kendra- 01
38. No. & Name of UBI Branches- 04 (Ratua, Debipur, Samsi, Maniknagar)
39. No. & Name of SBI Branches- 03 (Samsi, Kahala, Balupurhat)
40. No. & Name of BGVB Branches- 04 (Baharal, Bhado, Mahanandatola, Samsi)
41. New Set Up-
  - a) Upper Primary School- 10
  - b) Health Sub-Centre- 10

### **IDENTIFICATION OF FLOOD PRONE AREA AND ITS MARKING ON MAP:**

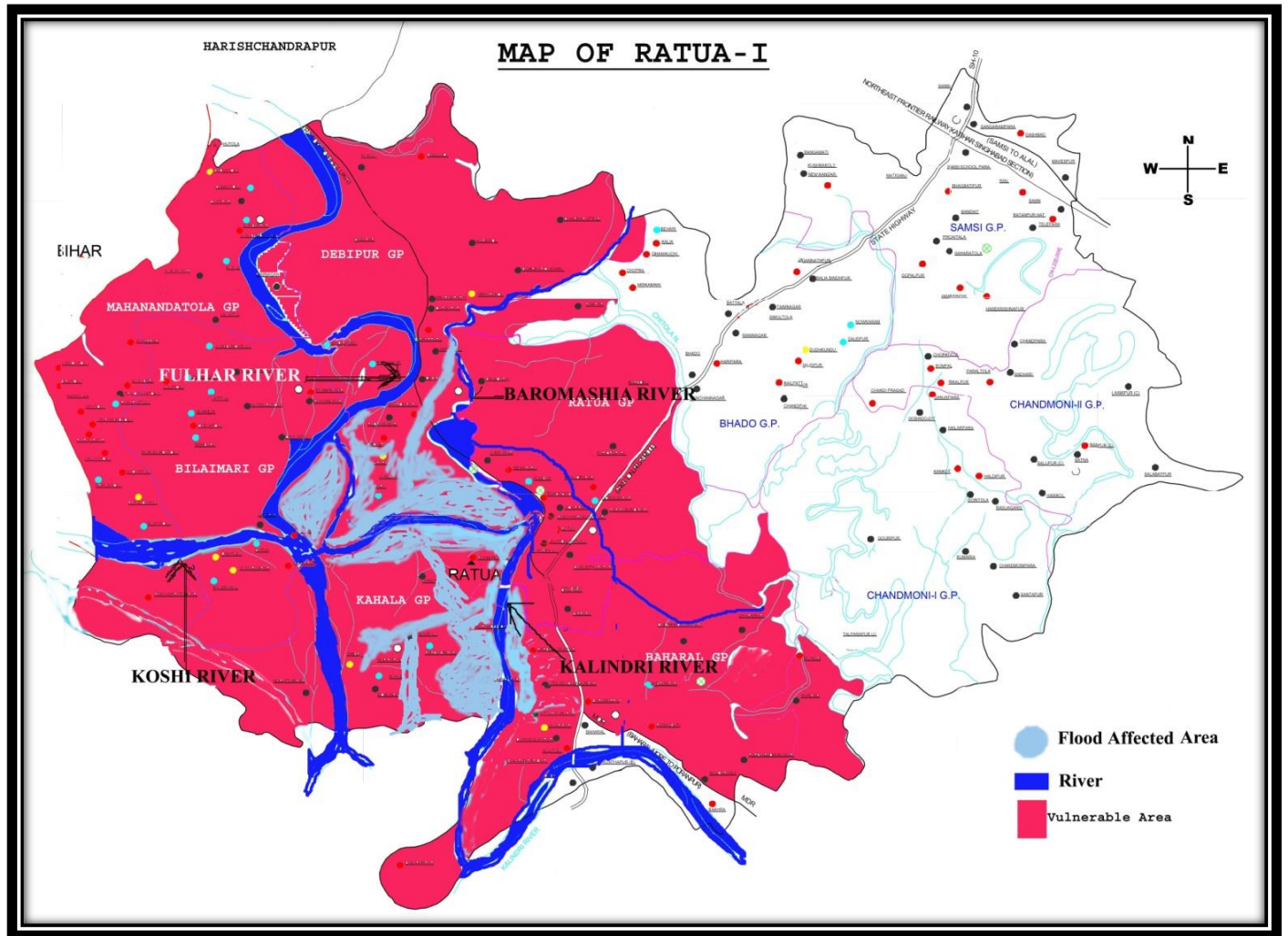
#### **II. Flood Prone G.P. Area:**

Sl. No.	Name of GP	Name of Fully Flood Prone GP	Partially Flood Prone GP
1	Mahanandatola	Mahanandatola	Baharal
2	Bilaimari	Bilaimari	Kahala
3	Baharal		Debipur
4	Kahala		
5	Debipur		
6	Ratua		
7	Bhado		
8	Samsi		
9	Chandmoni-I		
10	Chandmoni-II		

**Flood Prone G.P. Sansad Area:**

Sl. No.	Name of Flood Prone GP	Name of Sansad of GP
1	Mahanandatola	1. Gobindapur
		2. Sambalpur
		3. Jagabandutola
		4. Bajitpur
		5. Kalutola
		6. Nabagram
		7. Sudamtola
		8. Badharamtola
		9. Jitutola
		10. Piyari Sarkartola
		11. Chhabilaltola
		12. Maliramtola
		13. Janjalitola
		14. Jafarhajitola
		15. Babupara
		16. Paschimratanpur (Godai)
		17. Nayabelaimari
2	Bilaimari	1. Gangaramtola
		2. Maniknagar
		3. Ruhimari
		4. Ramayanpur
		5. Ajitola
		6. Ajitola (Madrasa)
		7. Jiyaruddintola
		8. Balua SSK
		9. Paschimratanpur
		10. Dwaraktola
		11. Ajitola(Ruhimari)
		12. Ajitola Jakirtola)
3	Baharal	1. Ghurghuramoni
		2. Bablabona
		3. Radhanagar (North)
		4. Radhanagar (South)
		5. Atgama
4	Kahala	1. Haragobindapur
		2. Nimtalla
		3. Kalutola
		4. Kamalpur
5	Debipur	1. Bahirkap (North)
		2. Bahirkap (South)
		3. Harinpur
		4. Makkaiya (North)
		5. Makkaiya (South)
		6. Bajitpur
		7. Debipur
		8. Durgapur

## MAP OF FLOOD PRONE AREA OF BLOCK:



### **ASSESSMENT OF AREA SUFFERING FROM DRAINAGE CONGESTION:**

#### **III. Area suffering from Drainage Congestion:**

Sl. No.	Name of GP	Name of Sansad	Name of Village
1	Chandmoni-I	Matiari	Rahamatpur, Jhawabari
		Lakrigora	Lakrigora
		Gouripur	Chandmoni
		Laxmipur	Rasunganj, Gaintola, Laxmipur, Chandmoniminipara
		Shantapur	Kumaria Santapur, Sekhpur
2	Chandmoni-II	Bompal	Bompal Machhbadhal
		Jhagrapathar	Masaharpara
		Batna	Batna Latibpara
3	Samsi	Kusrakkha	Kusrakkha
		Pindoltala	Pindoltala
		Rangamati	Rangamati
		Gopalpur	Arsadpur, Amarsinghi, Gopalpur
4	Bhado	Baliabonadpur	Baliabinodpur
		Mirkamari	Mirkamari, Chapra
		Bihari	Bihari, Dhanikuji
		Rampur	Rampur

### **ASSESSMENT OF AREA PRONE TO RIVER EROSION**

#### **IV. Identification of Prone Area to River Erosion:**

Sl. No.	Name of the week and Vulnerable Embankment	Location	Reason of it Vulnerability	Population likely to be affected
1	Fulohar bundh, Kalindri master plan bundh, Mara Mahananda local bundh	Debipur to Baharal G.P	Erosion of River, Fulohar, Kalindri, & Mara Mahananda	1,55,000



## DESCRIPTION OF HISTORY OF FLOOD AND INCURRED LOSSES

### V. History of Flood and Incurred Losses:

Sl. No.	Type of Hazard	Year of Occurrence	Area Effected	Impact on life	Livelihood	Live stock lost	Remark (Damage value of Govt. & private property)
1	Flood/ Water Logging	1987/ 1988/ 1992 /1997/1998/2009/ 2010/ 2011/2013	65sq.K.M	12	25427	563	5,75,43,000/-
2	Inundation of water	2016	18 Sq. Km	2	5600	-	-
3	Flood	2017	120 Sq. Km	8	118000	-	-

### CONTROL ROOM AND CRISIS MANAGEMENT TEAM WITH CONTACT NO.

#### VI. 1. Control Room Team with Contact No.

Sl. No.	Name of Staff	Designation	Contact/ ph.no.	Office Ph. No.
1	Smt. Meher Nigar Khatun	Savapati, Ratua 1	8001295526	
2	Sri Arjun Pal	B.D.O, Ratua 1	9434738489	
3	Sri Subhankar Acharaya	Jt. BDO	7718211300	
4	Sri. Kunal Ghosh	BIO	9474795442	
5	Sri Soumadipta Bhowmik	SAE(RWS)	9064016223	
6	Sri. Biswajit Sinha	S.A.E. (BP)	9832392849	
7	Sri Ratan Oraon	B.D.M.O.	9735026833	
8	Sri. Soumodip Jha	J.P.O.	9733184855	
9	Sri. Ashis Kumar Dutta	Accountant & H.C.	9126701027	
10	Sri Ram Kanu Mal	Asst. A.E.O.	8670294424	
11	Sri Sujay Sarkar	EOME	7908559512	
12	Sri.Parimal Chandra Barman	B.W.O.	9933407619	
13	Sri Gour Chandra Basak	U.D.C.(RC)	9932304146	
14	Sri Surojit Poddar	Accounts Clerk	9775976040	
15	Sri.Subrata Roy	U.D.C.(PC)	9474472040	
16	Sri Subhasish Kumar	DEO	9641656469	

## VI. 2. Crisis Management Team with Contact No.

Sl. No.	Name of the team member	Designation	Contact / Ph. No.	Name of team
1	Smt. Meher Nigar Khatun	Savapati, Ratua 1	8001295526	<b>Early Warning Team</b>
2	Sri Arjun Pal	B.D.O, Ratua 1	9434738489	
3	Sri Subhankar Acharaya	Jt.BDO	7718211300	
4	Sri.Parimal Chandra Barman	B.W.O.	9933407619	
5	Sri Ajay Ram	A.D.A.	9851355089	
6	Sri. Soumodip Jha	J.P.O.	9733184855	
7	Smt Mamtaj Begam	Sahasavapati	9734999224	
8	Sri Gour Chandra Basak	U.D.C.(RC)	9932304146	
9	Md. Mostafa Hossain	Member of PS	9733290032	
10	Smt. Meher Nigar Khatun	Savapati, Ratua 1	8001295526	<b>Relief &amp; Rescue team</b>
11	Sri Arjun Pal	B.D.O, Ratua 1	9434738489	
12	Sri Subhankar Acharaya	Jt. BDO	7718211300	
13	Sri.Parimal Chandra Barman	B.W.O.	8013766382	
14	Argha Kamal Ray	FEO	8296713842	
15	Md Matiur Sk.	Cashier	8145893328	
16	Sri. Soumodip Jha	J.P.O.	9733184855	
17	Sri. Surajit Poddar	A/C (RD)	9775976040	
18	Sri.Sekhar Das	Driver	9832527531	
19	Dr. Masud Rahaman	BMOH	7001310956	<b>First Aid Team</b>
20	Arnab Sanyal	Inspector BCW	7890897701	
21	Dr. Masud Rahaman	BMOH	7001310956	
22	Dr. Arnab Roy	Gen. Physician	9735104684	
23		Gen. Physician		
24		Head Nurse		
25		Nurse		
26		Pharmacist		
27		Compounder BHC		
28				
29	Sri Samar Mukherjee	M.L.A., 48, Ratua	9433107010	<b>Water Sanitation Team</b>
30	Sri Arjun Pal	B.D.O, Ratua 1	9434738489	
31	Smt. Mamtaj Begam	Saha Savapati Ratua-1	9734999224	
32	Md. Safiul Islam	Janasasthya (karm)	9733404994	
33	Sri Nihar Ranjan Biswas	SAE(RWS)	9734992931	
34	Sri Chandan Biswas	S.A.E (BP)	9434065858	
35	Sri Subhankar Acharaya	Jt. BDO	7718211300	
36	Sri. Biswajit Sinha	S.A.E. (BP)	9832392849	<b>Car case Disposal Team</b>
37	Argha Kamal Ray	FEO	8296713842	
38	Sri Shekhar Das	Driver	9832527531	

39	Sri Amitosh Kirtania	CCT	9609723080	
40	Smt Mamtaj Begam	Sahasavapati R-I PS	9734999224	<b>Relief Distribution Team</b>
41	Sri Arjun Pal	B.D.O.	9434738489	
42	Sri Ratan Oraon	BDMO	9735026833	
43	Sri Parimal Chandra Barman	B.W.O.	9933407619	
44	Sri Ashis Kumar Dutta	AHC	9126701027	
45	Sri Surajit Poddar	AC	9775976040	
46	Sri Gour Chandra Basak	U.D.C.(RC)	9932304146	
47	Sri Arjun Pal	B.D.O.	9434738489	
48	Smt. Meher Nigar Khatun	Savapati, Ratua 1	8001295526	<b>Damage Assessment Team</b>
49	Sri Ratan Oraon	B.D.M.O.	9735026833	
50	Subrata Samanta	V.O. Ratua-1	9474321180	
51	Ashfakur Rahaman	N.G.O (MERDAS)		
52	Sri Samar Mukherjee	M.L.A 48, Ratua LAC	9433107010	<b>Advisory and Co-ordinary Team</b>
53	Smt. Meher Nigar Khatun	Savapati, Ratua 1	8001295526	
54	Sri Arjun Pal	B.D.O.	9434738489	
55	Sri Subhankar Acharaya	Jt. BDO	7718211300	
56	Sri Haradhan Deb	O.C Ratua P.S	9733131477	
57	Sri Ajay Ram	A.D.A.	9851355089	
58	Sri Parimal Chandra Barman	B.W.O.	9933407619	
59	Smt. Mousam Benjir Noor	M.P. 7, Uttar Malda	9733046897	<b>Shelter Management Team</b>
60	Sri Samar Mukherjee	M.L.A 48, Ratua LAC	9433107010	
61	Smt. Meher Nigar Khatun	Savapati, Ratua 1	8001295526	
62	Sri Arjun Pal	B.D.O.	9434738489	
63		Member BDMC		
64	Sri. Biswajit Sinha	S.A.E. (BP)	9832392849	
65	Enamul Hoque	N.G.O.		

**CIVIL DEFENCE PERSONNEL TO BE DEPLOYED FOR SEARCH AND RESCUE  
OPERATION WITH CONTACT NO.**

**VII. Civil Defence Personnel with Contact No.**

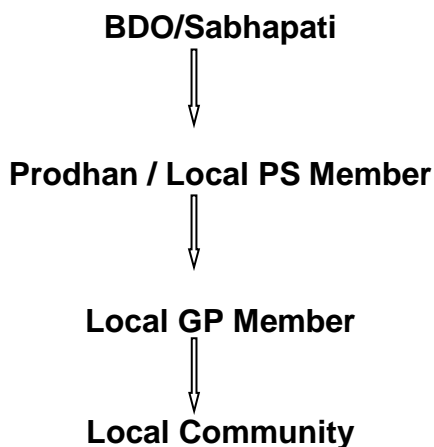
<b>Sl. No.</b>	<b>Name of Civil Defence Volunteers</b>	<b>Fathers Name</b>	<b>Address</b>	<b>Qualification</b>	<b>Contact No.</b>
1	Dulal Ghosh	Nipen Ch. Gosh	Vill. + P.O.- Paranpur PS- Ratua Dist.- Malda	BA	
2	Phani Ghosh	Haribol Ghosh	Vill. + P.O.- Paranpur PS- Ratua Dist.- Malda	BA	
3	Motiur Rahaman	Sk Barek	Vill. - Sahapur PO- Baharal PS- Ratua Dist- Malda	HS	
4	Ziaur Rahaman	Sk Abdul Aziz	Vill. - Sahapur PO- Baharal PS- Ratua Dist- Malda	HS	
5	Tinku Mandal	Bholanath Mandal	Vill+ PO- Balupur Dist. Malda	MA	
6	Bablu Mandal	Chhedu Mandal	Vill- Narattampur, Kalitala PO- Kahala Dist- Malda	MP	
7	Ujjwal Mandal	Dhiren Mandal	Vill- Narattampur, Kalitala PO- Kahala Dist- Malda	MP	
8	Md. Rahim Khan	Md. Arfan Khan	Vill. - Sahapur PO- Baharal PS- Ratua Dist- Malda	BA	
9	Sk Rezwan Ahamed	Sk Islam	Vill- Uttar Sahapur PO- Baharal Dist_ Malda	BA	
10	Swapan Pramanik	Sitesh Pramanik	Vill. + P.O.- Paranpur PS- Ratua Dist.- Malda	HS	

11	Md. Arfin Khan	Md. Mostakim	Vill- Sahapur PO- Baharal Dist_Malda	HS	
12	Bijoy Saha	Dwijan Saha	Vill. + P.O.- Paranpur PS- Ratua Dist.- Malda	HS	
13	Farhad Zaman	Md. Alamgir	Vill- Sahapur PO- Baharal Dist_Malda	HS	
14	Bubai Ghosh	Ratan Ghosh	Vill. + P.O.- Paranpur PS- Ratua Dist.- Malda	MP	
15	Arindam Mandal	Bhupendra Mandal	Vill- Gangaramtola PO- Maniknagar Dist- Malda	MP	
16	Susanta Sinha	Sombhunath Singha	Vill- Murcha PO- Koklamari PS- Ratua Dist- Malda	BA	9647493823
17	Mushbahuddin Ahmed	Md. Mahidur Rahaman	Vill- Maharajpur PS- Ratua Dist- Malda	HS	8759098427
18	Md. Nasiruddin	Md. Tafazzul Hoque	Vill- Raninagar PO- Raninagar PS- Ratua Dist- Malda	HS	
19	Aktar Hossain	Md. Ataur Rahaman	Vill+ PO- Raninagar PS- Ratua Dist- Malda	MP	
20	Abdur Rashid	Md. Yeasin Ali	Vill+ PO- Raninagar PS- Ratua Dist- Malda	MP	
21	Md. Tarik Anwar	Md. Rafatullah	Vill+ PO- Raninagar PS- Ratua Dist- Malda	HS	

22	Sk Sahedur Rahaman	Sk Sarfatulla	Vill - Sahapur PO- Baharal Dist- Malda	MP	
23	Sk Sekandar	Sk. Saddik	Vill- Rukundipur PO+PS- Ratua Dist- Malda	HS	
24	Sk Matiur Rahaman	Sk Mukit	Vill- Purba Rukundipur PO+PS- Ratua Dist- Malda	MP	
25	Sk Jakir	Sk Jamaluddin	Vill - Sahapur PO- Baharal Dist- Malda	HS	
26	Ramen Sarkar	Chhedan Sarkar	Vill+PO- Parapur Dist- Malda	BA	
27	Sitesh Mahaldar	Late Kuttu Mahaldar	Vill - Sahapur PO- Baharal Dist- Malda	MP	
28	Sanjay Majhi	Naren Majhi	Vill+ PO- Araidanga PS- Ratua Dist- Malda	HS	7384382789

**MECHANISM OF DISSEMINATION OF WARNING MESSAGE-BY-e-mail, MOBILE, WHATSAAP etc.**

**VIII. Mechanism of Dissemination of warning message:**





**VULNERABLE AREAS – NAME OF G.P., EMBANKMENT, ROADS, etc.**

- Vulnerable area – Name of GP:**
1. Mahanandatola GP
  2. Bilaimari GP
  3. Kahala GP
  4. Debipur GP
  5. Baharal GP

**COUNTRY BOAT & MECHANISED BOAT DEPLOYMENT DETAILS WITH AUTHICATE  
CONTACT NO. & NAME OD BOATMAN**

**X. Name of Boatman with Contact No.**

Sl. No.	Name of Boat Owner	Father's name	Address	Contact No.
1	Atul Ghosh	Panchu Ghosh	Vill: Balupur Diara P.O: Balupur Dist. Malda	9735425362
2	Durga Yadav	Naresh Yadav	Vill: Bankutola P.O: Sambalpur Dist. Malda	9733103118
3	Basukinath Yadav	Jamuna Yadav	Vill: Bankutola P.O: Sambalpur Dist. Malda	
4	Bikash Mandal	Chandrakanta Mandal	Vill: Janjalitola P.O: Maniknagar Dist. Malda	9733162637
5	Muktar	Saifuddin	Vill: Nayabilaimari P.O. Bilaimari Dist. Malda	9733396727
6	Jinnat Ali	Amtaz Ali	Vill. Ratanpur P.O. Bilaimari Dist. Malda	
7	Sushil Yadav	Rasiklal Yadav	Vill. Bodharamtola P.O. Mahanandatola Dist. Malda	
8	Tulsi Mandal	Kuttu Mandal	Vill. Jitutola P.O. Mahanandatola Dist. Malda	
9	Sukhen Choudhury	Amir Choudhury	Vill. Piyari Sarkartola P.O. Mahanandatola Dist. Malda	9564053300
10	Kalachad Choudhury	Jagadish Choudhury	Vill. Sudamtola P.O. Mahanandatola Dist. Malda	
11	Baiju Mandal	Pachu Mandal	Vill. Chaitutola	8348934312

			P.O. Mahanandatola Dist. Malda	
12	Dayal Mandal	Golak Mandal	Vill. Maliramtola P.O. Mahanandatola Dist. Malda	9775735450
13	Laxman Mandal	Bhujan Mandal	Vill. Kotualy P.O. Mahanandatola Dist. Malda	9734956047
14	Biren Mandal	Upen Mandal	Vill. Nabagram P.O. Mahanandatola Dist. Malda	9775284738
15	Chhottu Jadav	Bramhadev Yadav	Vill. Bhaluka P.O. Bhaluka Dt. Malda	9733103118
16	Doman Jadav	Srigobinda Yadav	Vill. Bhaluka P.O. Bhaluka Dt. Malda	-
17	Mainul Hoque	Abdul Basir	Vill. Mahanandatola P.O. Mahanandatola Dt. Malda	9733201020
18	Lakhan Mandal	Bhujan Mandal	Vill. Mahanandatola P.O. Mahanandatola Dt. Malda	-
19	Bikash Mandal	Swapan Mandal	Vill. Mahanandatola P.O. Mahanandatola Dt. Malda	-
20	Bhabesh Mandal	Fekan Mandal	Vill. Mahanandatola P.O. Mahanandatola Dt. Malda	-
21	Haridas Mandal	Khoka Mandal	Vill. Mahanandatola P.O. Mahanandatola Dt. Malda	-
22	Bechan Ghosh	Fekan Ghosh	Vill. Mahanandatola P.O. Mahanandatola Dt. Malda	-
23	Setafuj Ali	Sanes Ali	Vill. Ajitola P.O. Bilaimari Dt. Malda	-
24	Dulal Choudhury	Jamuna Choudhury	Vill. Pashim Ratanpur P.O. Bilaimari Dt. Malda	-
25	Abdus Matin	Muslim	Vill. Jakirtola	-

			P.O. Bilaimari Dt. Malda	
26	Sayarsul Ali	Sabed Ali	Vill. Dewanwalla P.O. Bilaimari Dt. Malda	-
27	Niyamat Ali	Hamed Ali	Vill. Dewanwalla P.O. Bilaimari Dt. Malda	-
28	Babar Hoque	Rostum Ali	Vill. Ajitola P.O. Bilaimari Dt. Malda	-
29	Ajmal Hoque	Sk. Nurul Hoque	Vill. Ruhimari P.O. Maniknagar Dt. Malda	-
30	Abdul Gani	Dhanif Ali	Vill. Tiklachar P.O. Bilaimari Dt. Malda	-
31	Sabar Ali	Manjur Ali	Vill. Dewanwalla P.O. Bilaimari Dt. Malda	-

**FLOOD SHELTER (PERMANENT & TEMPORARY) WITH LAT. & LONG.**

**XI. Flood Shelters (Permanent & Temporary) with Lat. & Long.**

Name of GP	Name of Village	Name of Permanent / temporary rescue shelter	Location of the same	Maximum accommodation capacity of the temporary shelter/Permanent	Name of the para/lane from where people will come here	Lat. & Long. of Permanent / temporary rescue shelter
BILAIMARI	Dwarakatola	Dwarakatola Flood / Cyclone Shelter (Permanent)	Dwarakatola	10,000	Dwaraktola	87.85503 & 25.23592
	Chhabitola	Chhabitola Flood / Cyclone Shelter (Permanent)	Chhabitola	10,000	Chhabiltola	87.8358 & 25.3069
	RAMAYANPUR	KATAHA DIARA HIGH SCHOOL	Mahanandatola	1500	Maniknagar	25.237724 & 87.846690
	RUHIMARI					
	GANGARAMTOLA					
	NAKKATTI					
	NAYA BILAIMARI					

	DEWANWALA	BHUTNI BANDH	Pashchim Ratanpur	3000	Khasmahal	-
	KHASMAHAL					
	AJIJTOLA	DEBPUR BANDH	Banikantato la	2000	Ajijtola	-
MAHANANDATOLA	NAYA BILAIMARI	Naya Belaimari Flood / Cyclone Shelter (Permanent)	Naya belaimari	10,000	Naya belaimari	87.84921 & 25.21542
	BANKUTOLA	BIHAR BANDH	Bajitpur	2500	Bajitpur	-
	JANJALITOLA					
	BAJITPUR					
	DHARMUTOLA					
	BADANTOLA					
	JAGABANDHU TOLA					
	SAMBALPUR	BHALUKA BANDH	Bhaluka	2000	Sambut Ghat	-
	SUDAMTOLA	KATAHA DIARA HIGH SCHOOL	Mahananda tola	1500	Sudamtola	25.23772 4 & 87.84669 0
	NAYA BILAIMARI					
KAHALA	KALUTOLA	NKBB HIGH SCHOOL	Narattampu r	2500	Kalutola Road	
	ASHUTOLA	SURJAPUR HIGH SCHOOL	Surjapur	1500	Ashutola	24.90918 9 & 88.08711 8
	SURJAPUR					
	KAMALPUR					
	KAHALA	NKBB HIGH SCHOOL	Narattampu r	2500	Haragobinda pur	25.18270 9& 87.89753 4
	HARAGOBINDA PUR					
	NARATTAMPU R					
DEBIPUR	DEBIPUR	RASIK LAL SAHA HIGH SCHOOL	Debipur	2500	Durgapur	25.23528 2 & 87.90577 6
	TERASHIA					
	BALUPUR					
	DURGAPUR					

BAHARAL	NIMTALI	BAHARAL HIGH SCHOOL	Shibrampur	1500	Sahapur	25.17355 6 & 87.94243 5
	SAHAPUR UTTAR					
	SAHAPUR DAKSHIN					
	BAHARAL					

### NAME AND LOCATION OF HELIPAD WITH LAT. & LONG.

#### XII. Helipad with Lat. & Long.

Sl. No.	Name of Ground	Location	Lat. & Long.
1	Ratua Football Stadium	Ratua	25.2115917 & 87.9249754
2	Ratua Police Ground	Ratua	25.199665 & 87.925265
3	Ratua High School Ground	Ratua	25.215230 & 87.927360
4	Kataha Diara High School Ground	Mahanandatola	25.237724 & 87.846690
5	Samsi Regulated Market	Samsi	25.274013 & 88.003313

### MEDICAL FACILITIES & CONTINGENCY PLAN WITH CONTACT NO.

#### XIII. Medical Facilities & Contingency Plan:

##### Block Description

Total G.P.	-	10
Sub-Centre	-	36
CHC	-	1
PHC	-	2
RH	-	1
ANM	-	64
ASHA	-	186

### Communication (Block Level)

Activity	Name of Nodal Officer	Mobile No	Alternate responsible officer (in absence of Nodal Officer)	Mobile No
Overall	Dr. Masud Rahaman	7001310956	Dr. Arnab Roy	9735104684
Reporting	Dr. Masud Rahaman	7001310956	Dr. Arnab Roy	9735104684
Logistics (Drugs)	Dr. Masud Rahaman	7001310956	Dr. Arnab Roy	9735104684
Logistics (Transport)	Dr. Masud Rahaman	7001310956	Dr. Arnab Roy	9735104684
Inter-sectoral coordination	Dr. Masud Rahaman	7001310956	Dr. Arnab Roy	9735104684
Media Management	Dr. Masud Rahaman	7001310956	Dr. Arnab Roy	9735104684

### Planning and Deployment of Human Resource During Flood / Disaster Situation:

Category	Present availability (number)			Manpower (10%) who can be deployed to other place*		
	BPHC	RH	SD Hospital	BPHC	RH	SD Hospital
Specialist	0					
Medical Officer	1+4				1	
Nursing Staff	8				2	
MPHW	64				28	



**Material-Drugs to treat Population likely to be affected by Flood / Disaster (For 15 Days):**

Bleaching powder			Halogen tablet			ORS packet		
Stock (Bag)		Need	Stock		Need	Stock		Need
Block	Below block level		Block	Below block level		Block	Below block level	
5 X 25 KG.			00	00		3000	2000	
Normal Saline			Ringer lactate			Injection AVS		
Stock		Need	Stock		Need	Stock		Need
Block	Below block level		Block	Below block level		Block	Below block level	
	1500			1500			20	

**MITIGATION MEASURES TAKEN OR TO BE TAKEN BEFORE FLOOD**

**XIV. Mitigation Measures taken:**

**BEFORE A FLOOD (WHEN FLOODING IS FORECAST)**

- Monitor the surroundings.  
.If a **flash flood warning** is issued for the area: **Climb to safety immediately.**
- Flash floods develop quickly. Do not wait until you see rising water.
- Get out of low areas subject to flooding.
- If driving, do not drive through flooded roadways!
- **Assemble disaster supplies:**
  - Drinking water – Fill clean containers.
  - Food that requires no refrigeration or cooking.
  - Cash GR
  - Medications and first aid supplies.
  - Clothing, toiletries.
  - Battery-powered radio.
  - Flashlights.

- Extra batteries.
- Important documents: insurance papers, medical records, bank account numbers.

### **Be prepared to evacuate**

- Identify places to go.
- Identify alternative travel routes that are not prone to flooding.
- Plan what to do with your pets.
- Fill your car's gas tank.
- If told to leave, do so quickly.

### **Review your Family Disaster Plan**

- Discuss flood plans with the communities
- Decide where you will meet if separated.
- Designate a contact person who can be reached if family members get separated. Make sure every family member has the contact information.

### **Protect your property**

- Move valuables and furniture to higher levels.
- Move hazardous materials (such as paint, oil, pesticides, and cleaning supplies) to higher locations.
- Disconnect electrical appliances. Do not touch them if you are wet or standing in water.
- Bring outside possessions indoors or tie them down securely. This includes lawn furniture, garbage cans, and other movable objects.
- Seal vents to basements to prevent flooding.

## **IMPORTANT TELEPHONE NO. & ADDRESS OF RESOURCE PERSONS OF NGO, CBO & SOCIAL ACTIVITIES:**

### **XV. Important Telephone no. & Address of Resource Persons of NGO, CBO & Social Activities:**

<b>Sl. No.</b>	<b>Name of Office</b>	<b>Address</b>	<b>Contact Phone &amp; Fax No.</b>
1	D.M., Malda	Malda Collectorate, Malda	03512-252381
2	A.D.M (D) Malda	Malda Collectorate	03512-253049
3	District Relief Officer Malda	Malda Collectorate	03512-252355 03512-252058
4	O.C Relief, Malda	Malda Collectorate	9932270885
5	B.D.O.	Ratua-1 Development Block	9073938565
6	Police Control Room		
7	Police Mobile		9434206708
8	S.D.O Irrigation, Malda		03512-254350
9	Ex. Eng. P.W.D Div-1, Malda		03512-252598
10	Sub-Divn.Live stock Register		953422563416
11	Fire Bridge, Chanchal		03513-252101
12	Fire Bridge, Malda		03512-252054
13	Asstt. Eng. W.B.S.E.B		03513266215
14	Deputy controller civil Defiance Malda.		03512-252017
15	A.D.A., Ratua-1		266324
16	Ashfakur Rahaman		9734180066

17	A.D.M (G), Malda		03512253351
18	S.D.O Sadar Malda		03512-252933
19	Sub- Divisional Officer Chanchal, Malda		03513- 252872
20	B.D.M.O Ratua-1, Malda		9732640315
21	Savapati, Ratua-1 PS		9734203384
22	Notary Club, Malda		03512-251544
23	S.D.O Agril Chancha, Malda		03513-252235
24	Dr. Masud Rahaman	BMOH, Ratua, Malda	7001310956
25	St.Jhon Ambulance, Malda		03512-252751
26	C.M.H.O., Dist. Hospital, Malda		252947/252099
27	Sr. D.O		
28	Electric Sub- Station, Ratua-1		
29	Flood Control Cell		03512-254300
30	Golam Mahabub	C.D.P.O., Ratua-1	9083785654
31			
32	MERDAS		
33	Malda Welfare Society	C/o Gautam Ghosh, Womens College Road Malda	91-3512-223226 Mobile: 91-94341 89860
34	Chanchal Jana Kalyan Samiti	College Road Malda	91-3513-252805 Mobile: 91-94343 55550
35			

### **BUFFER STOCK OF RELIEF MATERIALS & FOOD TO COMBAT FLOOD**

#### **XVI. Buffer Stock of Relief Materials & Food to combat Flood:**

<b>SL.No.</b>	<b>Name of Articles &amp; Material</b>	<b>No. / Quantity</b>
1	Tarpaulin	495 pcs.
2	Dhuti	1682 pcs.
3	Saree	1511 pcs.
4	Lungi	856 pcs.
5	Children Garments	2143 pcs.
6	Male Wrapper	1370 pcs.
7	Salwar Kamiz	951 pcs.
8	Panjabi & Paijama	884 pcs.
9	Blanket	564 pcs.
10	Special G.R. (Rice)	30.60 qtl.
11	DM Kit	30 no.

## **PLAN TO SHIFT PREGNANT WOMEN & HEART PATIENT**

### **XVII. Plan to Shift Pregnant Women & Heart Patient:**

1. The location of the pregnant women and heart patients are identified.
2. Mechanised or country boats should be involved to rescue the pregnant women and heart patients.
3. Ambulance should be engaged to rescue the pregnant women and heart patients if possible.
4. Sufficient no. of seats are to be reserved for the pregnant women and heart patients.

### **EMERGENCY STORAGE OF LIFESAVING DRUGS, STOCK OF ANTI-VENOM & AMBULANCE WITH CONTACT NO**

### **XVIII. Emergency Storage of Lifesaving Drugs, Stock of Anti-venom & Ambulance with Contact No:**

#### **Ambulance Driver with Contact No:**

<b>Sl. No.</b>	<b>Name of Ambulance owner</b>	<b>Ambulance No.</b>	<b>Contact No.</b>
1	Anwar Hossain, Ratua Ailpara	WB-65A-1612	9734990116
2	Nasim Sarwar, Ratua Ailpara	WB65-0008	9153649685
3	Aripful Rahaman, Ratua	WB59-2247	9932169118
4	Md. Kakil, Ratua	-	9679084281
5	Kabir, Ratua	WBC65-2017	9734902607
6	Akbar Ali, Ratua	WB65-7085	9775970131
7	Md. Yousuf Ali, Ratua	WB04-1702	9733051835
8	Golam Rabbani, Ratua	WB65-5079	7076439674
9	Abu Kalam, Ratua		9733237149
10	Chanchal Janakalyan Samity, Ratua	WB65-9106	9932169118
11	Rahim Khan, Ratua	WBE-2073	9733207113
12	Rahim, Ratua	Wb65-3344	9735135011
13	Saheb, Samsi	WB31-4539	9733183526
14	Saheb, Samsi	WB29-6157	9733183526
15	Khadibun, Samsi	WB78-0794	9609771596
16	Pandab, Samsi	WB65-1363	8016141108
17	Basu, Samsi	WB02-6506	9733038160

## **PLAN TO CO-ORDINATE WITH PHE FOR SAFE DRINKING WATER**

### **XIX. Plan to Co-ordinate with PHE for Safe Drinking Water:**

Sl. No.	Name of Officials	Designation	Contact No.
1	Sri Arjun Pal	B.D.O.	9434738489
2	Sri Subhankar Acharaya	Jt.BDO	7718211300
3	Nihar Ranjan Basak	SAE(RWS)	9734992931
4	Ratan Oraon	BDMO	9735026833
5	Anup Kumar Singha	RSW Mechanic	9775844248

## **PLAN TO REPAIR THE VULNERABLE PORTION OF THE EMBANKMENT**

### **XX. Plan to Repair the Vulnerable Portion of the Embankment:**

1. Near the point of Bhaluka Sambut Ferry Ghat
2. Near the point of Nakkatti bandh
3. Near the point of Banikantatola Bandh

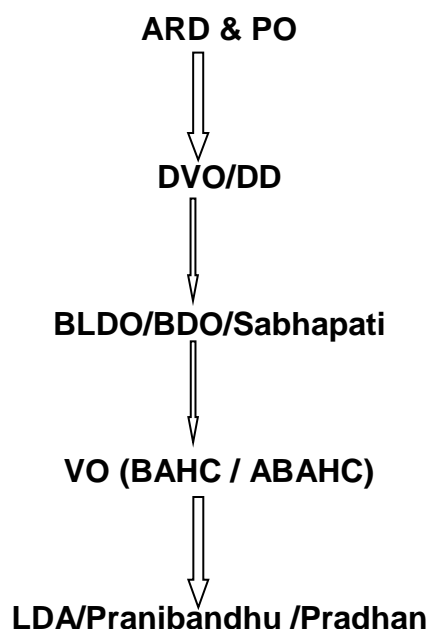
## **PLAN OF ARD DEPARTMENT FOR CATTLE FODDER & OTHER THINGS**

### **XXI. Plan of ARD Department for Cattle Fodder & other things:**

1. Considering emergency situation in Ratua-I block the following teams are formed by the Officers, staffs, PraniBandhus and Pranimitras of Ratua-I block to perform ARD related activities like organization of Animal Health Camps , Vaccination Camps etc.

Team No	Name	Designation	Area of work	Remarks
Team-1	Dr. Subtrata Samanta (Supervisor)  Ashis Kr Saha Momtazuddin Ahmed PraniBandhus & Pranimitras of concerned GP.	VO, BAHC, Ratua-I LDA LDA	Mahanandatola GP, Bilaimari GP, Debipur GP, Baharal GP,Kahala GP & Ratua GP.	
Team-2	Dr. Shekhar Paul ( Supervisor)  Sanjib Samanta  Biplab Ch. Halder PraniBandhus & Pranimitras of concerned GP.	VO,ABAHC, Samsi  Vety. Pharmacist LDA	Samsi GP, Bhado GP, Chandmoni- IGP & Chandmoni- II GP.	

2. Block level Control Room was opened immediately at the Office of the BLDO after occurrence of Situation.
3. Sufficient no. of teams are formed for organizing Health Camps and Vaccination work.
4. Requisition for required amount of cattle feed will be sent to DD, ARD & PO, Malda with the request to supply it to the BDO, Ratua-I block as early as possible.
5. The BDO ,Ratua-I is requested to arrange boats and vehicle for quick organization of Animal Health Camps as per demand.
6. The BDO ,Ratua-I is requested to sort out the vest land for proper disposal of Carcasses.
7. Animal Health Camp & Vaccination will be done routinely and boosting dose(i.e. revaccination) will be done from time to time.
8. For Post disaster period an indent will be placed to the District Headquarter for wide cultivation of Fodder through supplying of large number of different fodder seeds & minikits o the farmers if land is available.
9. A demand will be also placed to the District Headquarter for preparing of small schemes like poultry, Piggery, Goatery & diary for economic rehabilitation of affected livestock farmers, so that we can provide it immediately to the affected farmers.
10. The information transmission system should be as follows:



**LIST OF NAME OF BLDO OFFICIALS & PRANI MITRA:**

Sl. No.	Name of the Officer	Designation	Mobile no
1	Dr. Paramita Maiti	BLDO	8926566040
2	Dr. Subrata Samanta	VO	9474321180
3	Dr. Sekha Pal	VO	9474749379



**PRANI MITRA:**

<b>Sl. No.</b>	<b>Name of the Prani Mitra</b>	<b>Designation with address</b>	<b>Mobile no</b>
1	Anita Mandal	PM, Mahanandatola GP	9734196918
2	Dipali Sarkar (Mandal)	PM, Mahanandatola GP	9609932762
3	Doli Das Mandal	PM,Mahanandatola GP	9647610324
4	Puri Mandal (Das)	PM, Bilaimari GP	8768947355
5	Rinku Mandal	PM, Bilaimari GP	9002239184
6	Dipika Mandal	PM, Bilaimari.	9733403636
7	Nasrin Khatun	PM, Debipur GP	9733256866
8	Kalpana Mondal	PM, Ratua GP	9734090600
9	Tajkera Khatun	PM, Ratua GP	9775419298
10	Durgi Mandal	PM, Ratua GP	7407580379
11	Sukumari Mondal	PM, Kahala GP	9733243151
12	Jahanara Parvin	PM, Kahala GP	8145500477
13	Najmin Khatun	PM, Kahala GP	9734238811
14	Hosnera Khatun	PM, Baharal GP.	8768812707
15	Chaitali Goswami	PM, Baharal GP.	9733112817
16	Lusi Khatun	PM, Baharal GP.	7479392309
17	Nasima Khatun	PM, Chandmoni-I GP.	8967136778
18	Husnara Khatun	PM, Chandmoni-I GP.	9734097948
19	Hasnara Khatun	PM,Chandmoni-II GP.	7797324147
20	Sampa Saha	PM,Chandmoni-II GP.	9334147465
21	Farida Bibi	PM, Samsi GP.	7797341543
22	Sathi Saha	PM, Samsi GP.	8944000787
23	Serina Khatun	PM, Bhado GP.	9593320328
24	Lalmon Khatun	PM, Bhado GP.	9734988940
25	Zulfikar Ali	PB,Samsi GP	8768942188
26	Abdus Sobhan	PB,Chandmoni-II GP	7797324147
27	Md.Najmul Haque	PB,Chandmoni-II GP	9609783567
28	Noor Mhammad	PB,Ratua GP	9733277092
29	Kalipada Karmakar	PB,Ratua GP	9733127692
30	Matijul Haque	PB,Debipur GP	9733265941
31	Tarikul Alam	PB,Debipur GP	7797991811
32	Monirul Islam	PB,Bhado GP	9733103586
33	Santosh Kumar Saha	PB,Bhado GP	9733018954
34	Peskar Ali	PB,Chandmoni-I GP	9733136699
35	Md.Ismail	PB,Chandmoni-I GP	9734104371
36	Narayan Ch. Mandal	PB,Mahanandatola	9734147092
37	Ajibur Rahaman	PB,Kahala GP	9733124775
38	Animesh Jha	PB,Kahala GP	9733082402
39	Md.Ekbalul Alam	PB,Baharal	9733475125
40	Sk.Afsar Ali	PB,Baharal	8317818692
41	Khagendranath Sarkar	PB,Bilaimari	9775446650
42	Nikhil chandra Mandal	PB,Bilaimari	9733276392

## **PLAN OF AGRICULTURE DEPARTMENT**

### **XXII. Plan of Agriculture Department:**

#### **c) FLOOD SITUATION**

Comprehensive planning and adoption of management practices should be done under various flood situations (early and late) for different land situations.

#### **1. Early Flood (up to mid-August) under medium / low land situation**

- Select rice varieties like Kanchan, Ramachandi, Durga, Uphar, Sarala, Varshadhan for semi-deep low lands.
- If damage is more than 50% re-transplant rice crop of medium duration group.
- In partially damaged fields, allow the rice plants to stand upright. Do not go for beushaning as it may further reduce the plant population.
- Weed out the rice field; make gap filling and top dress N and K to boost the growth if situation permits.

#### **2. Late flood (September)**

If flood occurs during mid August to early September, then following measures should be taken.

- Transplant 40-65 days old seedlings after flood water recedes.
- Broadcasting/line sowing of sprouted seeds of relatively short duration rice varieties in soft puddle after flood water recedes.
- Apply moderate dose of fertilizer (40:20:20 N: P<sub>2</sub>O<sub>5</sub>: K<sub>2</sub>O kg/ha).
- Particularly in up-medium land, where there is no scope for revival of rice, go for pulses like black gram and green gram.

#### **Some points to be remembered regarding water and fertilizer management**

- Raise nursery by dapog method to transplant wherever possible.
- Maintain a buffer nursery in the backyard/highland area to ensure adequate plant population in the field after flood damage.
- Reduce nitrogen application and apply recommended dose of P and K as basal to increase flood resistance.
- Apply moderate dose of NPK at beushaning, if not applied earlier.
- Top dress N and K in flood affected areas if situation permits.

#### **KCC (KISHAN CREDIT CARD)**

**XXIV. KCC (Kishan Credit Card):**

KCC send to Bank (2017 – 18) – 530 nos.

KCC send for verification to BL&amp;LRO – 1114 nos.

**PMFBY (PRODHAN MANTRY FOSHAL BIMA YOJNA)**

During 2017 – 18 total 4798 nos. of non-loanee farmers will be benefited by the Reliance General Company Insurance Ltd. and the work in progress.

**PLAN OF CDPO FOR RUNNING ICDS CENTRE IN CRISIS PERIOD****XXIII. Plan of CDPO for Running ICDS Centre in Crisis Period:****Team of CDPO:**

Sl. No.	Name of Employee	Designation	Contact No.
1	Golam Mahabub	CDPO	9083785654 9153324985
2	Mridula Jha	Supervisor	9475094283
3	Diptendu Sarkar	UDC	8637532799
4	Sanjay Kumar Bondhyapadhyay	Cashier	8170854923
5	Debabrata Bhowmik	Storekeeper	9434371912
6	Dulal sarkar	Driver	9679062606

**XXIII. Plan of CDPO for Running ICDS Centre in Crisis Period:**

1. Sufficient food stuff will be stock for the month of July 2018 to October 2018 for the crisis time.
2. All the AWWs are informed to make a list of the children who are inhabitant of low land area. This is also informed them to provide hot cooked food at the shelter of the flood affected beneficiaries in the time of flood.

**DOCUMENTATION****XXVI. Documentation:**

Sl. No.	Type of Hazard	Year of Occurrence	Area Effected	Impact on life	Livelihood	Live stock lost	Remark (Damage value of Govt. & private property)
1	1. Flood/ Water Logging	1987/ 1988/ 1992 /1997/1998/2009/2010/2011/2013	65 sq.K.M	12	25427	563	5,75,43,000/-

2	Flood	2016	18 Sq. Km	2	5600	0	-
3	Flood	2017	120 Sq. Km	8	118000	0	-

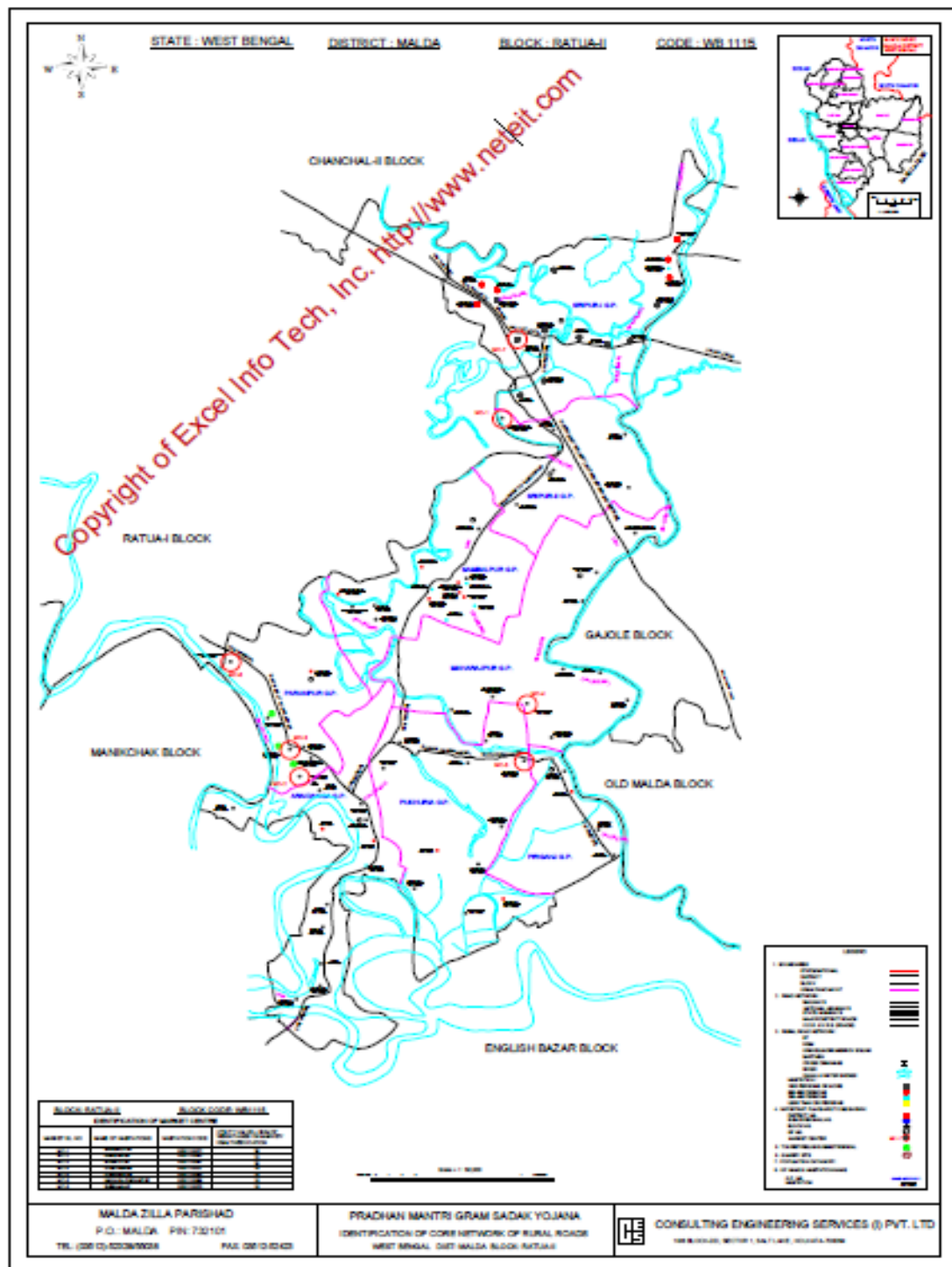
**Block Disaster Management Committee:**

**Block Level Disaster Management Committee 2017 - 2018**

<b>Peoples' Representatives</b>				
<b>Sl. No.</b>	<b>Name of Representative of People / Govt. Officers</b>	<b>Designation</b>	<b>Portfolio</b>	<b>Contact No.</b>
1	Meher Nigar Khatun	Sabhapati, Ratua-I Panchayat Samity	Chairperson	8001295526
2	Samar Mukherjee	M.L.A., 48 - Ratua L.A.	Member	9433107010
3	Sima Mandal	Karmadhyaksha, Shishu O Nari Unnayan, Janakalyan O Tran Sthayee Samity	Member	9733415362
4	SUKESH YADAV	Prodhan, Mahanandatola GP	Member	9775284738
5	Rudhli Chowdhury	Prodhan, Bilaimari GP	Member	9933871407
6	BHARATI MANDAL	Prodhan, Kahala GP	Member	9733349438
7	Nargish	Prodhan, Debipur GP	Member	9593952110
8	MANSUR ALI	Prodhan, Baharal GP	Member	8370954684
9	ALEDA	Prodhan, Ratua GP	Member	8348579950
10	Gaji Mahammad	Prodhan, Bhado GP	Member	9733259250
11	ANJURA BIBI	Prodhan, Samsi GP	Member	7797977489
12	ALI MURTAZA	Prodhan, Chandmoni-I GP	Member	9635546619
13	HARIBALA MUSHAHAR	Prodhan, Chandmoni-II GP	Member	8370996623
<b>Block Officers</b>				
1	Arjun Pal	Block Development Officer, Ratua-I Development Block	Secretary	9434738489
2	Ratan Oraon	Block Disaster Management Officer	Member	9735026833

<b>Line Departments</b>				
3	Ajay Ram	Agriculture Development Officer	Member	9851355089
4	Dr. Masud Rahaman	Block Medical Officer of Health	Member	7001310956
5	Haradhan Deb	O/C of Police Station, Ratua	Member	9733131477
6	Dhananjay Mandal	Block Land & Land Reforms Officer	Member	8768968892
7	Golam Mahabub	Child Development & Project Officer-in-Charge	Member	9083785654
8	Azizur Rahaman	Sub-Inspector (School), Ratua New Circle-in-Charge	Member	9614833650
9	Tarikul Islam	Sub-Inspector (School), Ratua Circle	Member	8926360250
10	Paramita Maiti	Block Livelihood Development Officer	Member	8926566040

# FLOOD CONTINGENCY PLAN OF RATUA-II DEVELOPMENT BLOCK



## **INTRODUCTION**

Natural disasters continue to strike without notice and are perceived to be on the increase in their magnitude, complexity, frequency and economic impact. These hazards pose threat to people, Infrastructures and economic assets and assume disastrous proportions when they occur in areas of dense human habitations.

Ratua-II Block is situated at the right side of River Mahananda. Geographical area of Ratua-II Block is 173.93 Sq. Km. consisting of 8 Gram Panchayats covering 51 mouzas, 112 villages and 103 Gram Sansad. The total population as per 2011 Census is 202048.

It appears from the Previous record that in the year of 1998, due to overflow of Mahananda, Mara Mahananda, Kalindri river and heavy rain & water logging in Kalapahar Khal and Kashadara Khal, 45 mouzas under Pirganj, Maharajpur, Pukhuria, Sripur I & II, Sambalpur and Aridanga Panchayat were fully affected. Almost 2500 nos. of huts was damaged (Fully/Partly) and about 105207 people were affected, 4950 hector Aman crops 300 hectors Aush crop and 2315 hector vegetables were severally damaged. Total 8 persons died due to wall collapsed and snakebite and almost 242 nos. cattle were lost. Recurringly every year this problem creates a disruption of normal life and huse loss of property and crops in almost 8 GPs

This plan have been prepared in anticipation of mitigating and preparedness to reduce human misery in the event disaster like flood, cyclone, water logging, fire, lightening, accident or house collapse etc. Action plans at Gram Sansad level & G.P. level are prepared for fighting the disasters.

I hope that this plan will be useful to the officials of line department and Panchayat functionaries of this Block at the time of crisis during natural calamity or any kind of disasters. It is requested to all concerned to extend their hands to helpless and distressed people at the time of cricis.



## **CHAPTER – I**

### **MULTI-HAZARD DISASTER MANAGEMENT PLAN**

#### **1.1 WHY IS IT :**

With the advancement of human civilization, the more urbanisation is taking place, the more imbalances are created in the nature. Due to this increasing imbalance of nature the whole world is facing numerous disasters. Our block, which is situated on the bank of river of Mahananda, is being silted year after year due to lack of flow of water and always has a threat of flood. The place is also in a seismic zone and tornado may also ravish its areas anyday. This plan is being prepared mainly to create an awareness in the people's representatives and Government employees in particular and the common people in general. This plan may guide all of us to help people in distress.

#### **1.2 OBJECTIVE**

1. To prepare Govt Machinery well in advance for minimising the effect of natural calamity.
2. To increase capacity through creativity, flexibility and multiple partnerships for preparedness in all section of the community.

#### **1.3 DISASTERS :**

##### **Types of Disasters: (Experienced in the Block)**

<b>Common Natural Disasters</b>	<b>Man Made Disasters</b>
Cyclone	Fire-House
Flood	Accident – Road
Heat Wave-Sunstroke	
Hail Storm / Whirl wind	
Tornado	

- 1.4 Who formulate and Carries out the plan:** - Block Development Officer, Ratua-II & Executive Officer and Ratua-II Panchayet Samity.

### 1.5 Ratua-II Block Disaster Management Committee:

Sl. No.	Name	Designation	Address	Phone Number	
				Office	Residence
1.	Md. Tojibur Rahaman	Sabhapati	Pirganj	03512-286673	89266-89085
2.	Smt. Sandhya Sarkar	Saha-Sabhapati	Pirganj		9800293074
3.	Mohan Maji	BDO & Convenour	Malda	03512-286277	8768903769
4.	Alberoni, M.L.A 47-Malatipur,	Member			9733134960
5.	Samar Mukherjee MLA 48-Ratua LAC				94331-07010
6.	Anirul Islam, Karmadhakshya, Purta Kriya o Paribhahan Stahayee Samity	Member		-	97331-40052

Sl. No.	Name	Designation	Address	Phone Number	
7.	Salima Ansari, Karmadhakshya, Jana Swasthya O Paribesh Stahayee Samiti	Member		-	97333-75828
8.	Julfat Begam, Karmadhakshya, Krishi , Sech O Samabay Stahayee Samiti,	Member		-	99330-14273

9.	Kadesur Rahaman, Karmadhakshya, Sikha O Sanskriti Tathya O Krira Stahayee Samiti	Member			94740-80906
10.	Anita Sen, Karmadhakshya,  Sisu -O - Nari Unnayan Janakalyan – O- Tran Stahayee Samiti	Member		-	96419-42723
11.	Faruq Ahammed, Karmadhakshya, Bon -O – Bhumi Sanskar Stahayee Samiti	Member		-	97343-24445
12.	Tahera Bibi, Karmadhakshya, Matsya O Prani Sampad Bikash Stahayee Samiti	Member	Sripur-I, Malda		89674-26025
13.	Mosrekul Islam, Karmadhakshya,  Khadya Sarbaraha Stahayee Samiti	Member			99339-22152
14.	Sabina Yesmin, Karmadhakshya	Member			97334-46238

	a, Khudrashilpa, Bidyut O Achiracharit Shakti Stahayee Samiti				
15.	Debasis Basak, OCM (Relief in charge), Ratua-II	Member	Ratua-II Developme nt Block		9733342118
16.	Tusar Kanti Barman, SAE(BP), Ratua-II	Member	Ratua-II Developme nt Block		8768775325

SI No	Name	Designati on	Address	Phone Number	
17.	Tanay Saha, A.D.A., Ratua - II	Member		9002598698	9002828046
18.	Assistant Engineer, P.W.D., Malda	Member			03512- 252794 /25843
19.	Sub-Assistant Engineer, R.W.S.				
20.	Debasish Das, Inspector F & S.			9609835454	03512- 252591
21.	Abul Hasan Tousif, Sub-Inspector of School, Circle No..Ratua - II			8641876334	86418- 76334
22.	Block Livestock Development Officer, Ratua – II.	Member	Ratua-II		9434097461
23.	Monoj Hazra, C.D.P.O., Ratua - II	Member	Ratua-II		9434069235

24.	Sanskriti O Samaj Unnayna Parishad (SSUP)	Member	Kuchiahi, PO- Pirganj, Dist-Malda	03512-086436 03512-267423	
25.	Harikishan Agwarwlla, Senior Citizen.	Member	Paranpur	-	-
26.	Nikhil Jash, Teacher,	Member	Sukur, Bontair.		9732027751
27.	Anshu Kumar , Teacher Aridanga RMG balika Vidyalaya	Member	Aridanga.		9434981245
28.	Janardan Mandol, Teacher Mirjatpur NB Vidyapith	Member	Mirjatpur		9474342724
29.	Anay Hazra, F.E.O. Ratua – II Block	Co- Ordinator	Pukhuria, Malda		9434372211

#### 1.6 Overview of the Block:

Location: Vill & P.O. Pukhuria, Dist. Malda, P.S. – Ratua- II. Area and Administrative  
Division: Vill & P.O. – Chanchal, Dist.: Malda. P.S. – Chanchal, Chanchal Sub Division.

#### 1.7 Demographic Details: (as per census 2011)

Sl. No.	Name of the Block	Total Number of HH	Population			Category			
			Adult	Childr en <5 yrs.	Total	SC	ST	OBC	GEN
1.	Ratua-II	36273	147495	54553	202048	14093	1768	165650	20537

#### 1.8 Household Details:

Sl. No.	Name of the Block	No. of APL HH				No. of BPL HH			
		ST	SC	OBC	GEN	ST	SC	OBC	GEN

<b>1.</b>	<b>Ratua-II</b>	<b>121</b>	<b>968</b>	<b>10891</b>	<b>1410</b>	<b>200</b>	<b>1599</b>	<b>18752</b>	<b>2332</b>
-----------	-----------------	------------	------------	--------------	-------------	------------	-------------	--------------	-------------

### 1.9 Population :

Sl. No.	Name of the Block	SC		ST		OBC		GEN		TOTAL	
		M	F	M	F	M	F	M	F	M	F
1.	Ratua-II	7184	6909	887	881	84590	81060	10480	10057	103110	98907

### 1.10 Type of Workers

Sl. No.	Types of Workers							
	Skilled Workers		Semi Skilled Workers		Unskilled Workers		Total Workers	
	M	F	M	F	M	F	M	F
1.	1412	978	12540	3548	36423	9724	50375	14250

### 1.11 Literacy Rate in Percentage

Category							
SC		ST		GEN		Total	
M	F	M	F	M	F	M	F
						<b>56. 9</b>	<b>51. 9</b>





## Chapter – II

### Topographical Details :

#### 2.1 Climate and Rainfall :

Sl. No.	Month	Average Rainfall (in mm)	Actual Rainfall (in mm)
1.	January	138	4
2	February		58
3	March		60
4	April		38
5	May		119
6	June		300
7	July		380
8	Aug		120
9	Sept		234
10	Oct		331
11	Nov		0
12	Dec		8

#### 2.2 Rain Recording Stations:

1. Total No. of Rain Recording stations in the Block – NA
2. Location of Rain Recording stations – NA

*Telephone Numbers of the Rain Recording stations –*

#### 2.3 Month wise Highest and Lowest Temperature recorded in the Block

Sl. No.	Month	Maximum Temperature (in Centigrade)	Minimum Temperature (in Centigrade)
1.	January	25	4
2	February	31	12
3	March	35	11
4	April	38	19
5	May	42	19
6	June	39	21
7	July	38	24
8	Aug	36	26
9	Sept	35	25
10	Oct	34	21
11	Nov	33	15
12	Dec	29	11

**2.4 Geographical Area: 173.93 sq. KM(as per 2011 census)**

**a) Paddy: Hect (two time cultivate in a year).**

Sl. No.	Name of the Block	Agricultural Land (ha)			Grazing land	Forest Land (ha) (Social Forestry )	Others	Total area
		High	Medium	Low				
1.	Ratua-II	10%	30%	60%	N.A	N.A	N.A	N.A

**b) Non-Paddy: 16,027 Hect.**

Sl. No.	Name of the Block	Agricultural Land (ha)		
		High	Medium	Low
1.	Ratua-II	4842	5987	5198

**2.5 Land Holding Pattern: (No. of HH)**

Sl. No.	Name of the Block	Big Farmers	Marginal farmers	Small Farmers	Agricultural labours	Landless	Total
1.	Ratua-II	0	5060	4532	23310	NA	32902

## 2.6 Crop Pattern:

Sl. No.	Name of the Block	Type of Crops	Area cultivated (in Hect.)	Area under Crop insurance (in Hect.)
	<b>Ratua-II</b>	Aman Paddy	4950	-
		Boro Paddy	4700	-
		Jute	2800	-
		Mustard	2400	-
		Wheat	2600	-
		Potato	1990	-
		<b>Pulse :--</b>	1300	-
		Musur	-	-
		Motor	-	-
		Khasari	-	-
		Arohar	80	-
		<b>Vegetable :--</b>	2315	-
		<b>Others:</b>		-
		Sugar Cane		-
		Bhutta	405	
		Maiza	-	
		Tobacco	1800	
			105	

## 2.7 Livelihood Details:

Name of the Block	Total house holds	Agriculture	Agricultural labour	Other Labour	Fishing		Petty Businesses	Service holder	Others (specify)
					Sweet watter	Saline			
<b>Ratua-II</b>	<b>36273</b>	<b>10663</b>	<b>10848</b>	<b>10019</b>	<b>855</b>	<b>0</b>	<b>1820</b>	<b>1380</b>	<b>688</b>

## 2.8 Drinking Water Sources:

Name of the Block	Tube Well		Well	PHE Stand	Sajal Dhara
	Functional	Defunct			
<b>Ratua-II</b>	<b>2131</b>	<b>78</b>	<b>0</b>	<b>44</b>	<b>1</b>

## 2.9 River & Creeks:

Sl. No	Name of the river/creek	Name of the Place	Danger Level
<b>1.</b>	<b>Mahananda</b>	<b>Pirganj to Sripur-I</b>	<b>22.75</b>

## 2.10 List of Embankments:

Sl. No	Name of the embankments	Type of Embankments	Length of Embankments
<b>1.</b>	<b>Mahananda Master Plan</b>	<b>Soil</b>	<b>15 Km</b>

## 2.11 River Carrying Capacity;

Name of the River	Gauge Station	Zero Level (in Mts.)	Danger Level (in Mts.)
<b>Mahananda</b>			<b>22.75</b>
<b>Ganga</b>			<b>24.68</b>
<b>Fulhar</b>			<b>27.43</b>

## 2.12 Availability of Irrigation Facility:

Sl. No.	Name of the Project	Aycut in Hect.
1.	<b>RLI (286432)</b>	<b>1894 (Acore)</b>

Sl. No	Area	In Acre	Responsible Persons		
	Disel		OCM	AO	CHOWKIDER
1	Radhanagar Tiri	25			Ashok Das
2	Chator-3	63		Dilip Karmakar	
3	Gobindapur	70		Jamal Hossen	
4	Harirampur	40		Atul Chandra Mandal	Abu Kalam Azad
5	Haripur Nagharia-1	104		Rabiul Alam	Prabir Singha
6	Najor pur-1	73		Mrinal Chakraborty	
7	Najorpur-2	63		Digen Sarkar	
8	Uttar Maharajpur	47		Md Najrul Islam	
9	Daskhin Maharajpur	34		Md Jullur Rahaman	
10	Maharajpur-1	68	Md Rafikul Islam		
11	Maharajpur-2	54			Md Manirul Islam
12	Maharajpur-3	30		Santosh Kumar Mandal	
13	Radhanagar Chikni	40			
14	Tal Haripur-1	37		Santanu Das	
15	Tal Haripur-2	40			
16	Ramchandrapur	24		Suranjan Hasda	
17	Sukashan	38		Md Saifuddin	
18	Karitola	41	Death		
19	Kharbari Jhamuria	20	Death		

Sl. No	Area	In Acre	Responsible Persons		
	Disel		OCM	AO	
20	Haripur Nagharia-2	54			Madhobi Saha(Das)
21	Idildara	70	Biplab Sarkar		
22	Simla Goborjona	50	Manuwar Ahmmed		
23	Nesta	26			
24	Satmara	33		Baharulla Momin	Kartik Mahanto
25	Sultanpur Nesta	89			
26	Daskhin Raninagar	0			
	<b>Electric</b>				
1	Magura	27	Mritunjay Nag		
2	Kuchila	68		Sanjoy Goswami	
3	Kuchila-2	46		Debananda Tiaryi	
4	Tekna	38	Amulya Karmakar	Manmatha Rabidas	
5	Chator-1	68	Manirul Islam		
6	Chator-2	65			
7	Raninagar-1	28		Raju Pal	
8	Raninagar-2	22			
9	Raninagar-3	45	Debasis Basak		
10	Rajapur-2	46			
11	Rajapur-1	58			
12	Sultangunj Bhangia	33		Megh Nath Roy	



13	Sultangunj Bhattitola	23		Sistha Charan Mandal	
14	Khaisana-1	20			Biplab Kundu
15	Khailsana-2	32			Avijit Chatterjee
16	Kutubgunj-1	20	Prabhat Kumar Das		Madhumita Maitra
17	Kutubgunje-2	20			Sirajuddulla
18	Rangamatia	36			
19	Pirgain	31		Manosh Goswami	Zeptefer Ahmmed
20	Sultangunj-1	31	Kalyan Nag		
21	Elahabad-2	31	Acharia Goutam Mandal		

### 2.13 Minor Irrigation Projects:

Sl. No.	Particulars	Numbers
1.	D.T.W	78
2.	STW	1602
3.	RLI	52
4.	Submersible (others)	61

### 2.14 Irrigation Facilities and Sources:

Name of the Block	Ponds	Dug Wells	LI Points	Drift/Shallow TW/RLI/Subm.	River	Creeks	Canal
<b>Ratua-II</b>	<b>492</b>	<b>0</b>	<b>820</b>	<b>DTW- 78</b> <b>STW- 1602</b> <b>RLI-52</b> <b>Submer- (other)-</b>	<b>2</b> <b>(Mahananda, Mara Mahananda)</b>	<b>507</b>	<b>30</b>

				61			
--	--	--	--	----	--	--	--

## 2.15 Infrastructure (Nos. AND/OR distance in Kms.)

Sl. No.	Name of the Block	PDS Outlets	Sub Post Offices	Police Station / Outpost	Pucca Buildings	BPHC	PHC	Dispensary	Cyclone Shelters	Educational Institutions					Livestock	Cottage Industries	Godown
										Pry	SS K	M E	H. S.	MS K			
1.	Ratua-II	38	8	2		1	3	5		85	33	3	18	8	7	0	10

## 2.16 Industries:

Name of the Block	Name & Number of the Industries	Government/ Private	Type of Industry	Manpower employed per Industry (Salary)	Infrastructure available	Investment	Production	Insured or not
Ratua-II	<b>Cold Storage – 0</b> <b>Rice Mill – 42</b> <b>Shaw Mill –</b> <b>Engineering Job Work – 12</b> <b>Bakery – 09</b> <b>Wheat Grading – 13</b> <b>Husking –</b> <b>Oil Crushing – 08</b> <b>Cement Pipe &amp; Jafri – 05</b> <b>Wooden Furniture – 35</b>	<b>Private</b>	Small Industry	6 7  3 5 4	Yes			

### 2.17 Financial Institutions:

Sl. No.	Name of the Institution	Address	Telephone Number
1.	United Bank of India	Kumargunj	03512-262371
2.	Central Bank of India	Paranpur	03513-284352
3.	Central Bank of India	Pukhuria	03512-286587
4.	Gour Gramin Bank	Araidanga	03513-282299
5.	Gour Gramin Bank	Pirganj	03512-286580
6.	Gour Gramin Bank	Sambalpur	03512-262553
7.	Gour Gramin Bank	Maura	03513-280405
8.	Gour Gramin Bank	Maharajpur	03513-262574
9.	Co-Operative Bank	Pukhuria	
10.	SBI Bank	Pukhuria	

### 2.18 Communication Facilities:

Sl. No.	Name of the Block	Telecommunication (Y/N)	No. of Boats		No. of Bus		No. of Trekker		No. of Tractor		No. of Jeeps		No. of Two Wheelers/Van	
			G	P	G	P	G	P	G	P	G	P	G	P
1.	Ratua-II	Yes	0	133	0	25	0	25	0	123	0	5	0	396

### 2.19 Power station and electric installation: Power station at Sambalpur.

**2.20 Transport and communication network –** Transport – Bus, Truck, Tractor, Trekker, Train other Four Wheelers and Two Wheelers.

- (a) VHF station/Telecommunication links/IMD system/other.
- (b) Road network – State Highway, Major District Roads, Classified Village Roads, Panchayat Samiti Roads, Village Roads, R.L.E.G.P. Road, (in Kms.)
- (c) Waterways **1. PWD (R) – 60 KM. (Black Topped)**
- (d) Railways **2. Z. P. Unmetalled – 10 K.M.**
- (e) Internet facilities **3. Z.P. Metalled – 39 K.M.**
- (f) HAM amateur radio stations **4. G.P. Unmetalled –235 K.M**  
**(Water bound macadam)**  
**5. P.M.G.S.Y. – 30 K.M. (Black Topped)**  
**6. P.S. Road – Nil**  
**7. Bus Route – 40 K.M.**  
**8. Fari Service- 9**

**CHAPTER – III**

**3.1 Resource Inventory / Capacity Analysis :**

Resource Type	Details	Govt / Private	Name of GP	Numbers	Remarks
Transportation and Communication	<b>Tractor</b>	<b>Private</b>	Pirganj	11	Details in the Gram Sansad and G.P. Plan.
			Maharajpur		
			Pukhuria		
			Araidanga		
			Sambalpur		
			Paranpur		

			Sripur-I		
			Sripur-II		
	<b>Trekker</b>	<b>Private</b>	Pirganj	1	Tempoo Mandal (124 Booth)
			Maharajpur		Details in the Gram Sansad and G.P. Plan.
		-	Pukhuria		
			Araidanga		
			Sambalpur	11	
		-	Paranpur		
		-	Sripur-I		
		-	Sripur-II		

	<b>Trolley, Rickshaw</b>	<b>Private</b>	Pirganj	89	Details in the Gram Sansad and G.P. Plan.
		-	Maharajpur		
		-	Pukhuria		
			Araidanga		
			Sambalpur		
			Paranpur		
			Sripur-I		
			Sripur-II		
	<b>Four wheeler</b>	<b>Private</b>	Pirganj	1	Aijul Hoque (127 Booth)
			Maharajpur		Details in the Gram Sansad and G.P. Plan.
			Pukhuria		
			Araidanga		
			Sambalpur		
			Paranpur		
			Sripur-I		
			Sripur-II		

### 3.2 Emaergency Contingency Plan -- Ratua-II Block

1.	2.	3.	4.	5.	6.	7.	8.	9.	10.	11.	12.	13.
Sl. No.	Name of the Block	No. Of population as per 2001 Census	Present Population (Col. 3+20%)	Amount of food Materials (in KG) per day						Medicines per Week		
				Chira @200 gms. / Head)	Gur (@50 gms/Head)	Rice (@250 gms / Head)	Dal @ 25 gms / Head)	Salt (10 gms / Head)	K. Oil (50 ml / head)	ORS in Packet / Head	Halogen Tabs. (7 tabs / Head)	Bleaching Power in KG (50 Gms / Head)
1.	Ratua-II	202048										

### 3.3 Storage facilities with capacity

Sl. No.	Type of storage structure	Location	Capacity	Contact Person	Address and Phone no.(Office)	Residential Phone No.
	Detals in the Gram Sansad & GP plan	Pirganj		GP Pradhan		
		Maharajpur		GP Pradhan		
		Sambalpur		GP Pradhan		
		Pukhuria		GP Pradhan		
		Aridanga		GP Pradhan		
		Sripur-I		GP Pradhan		
		Sripur-II		GP Pradhan		
		Paranpur		GP Pradhan		

### 3.4 Public Distribution System :-

Name of the Block	No. of PDS retailer counters	Name of the retailer & Contact person.	Address	Telephone Office / Res.	Location	Area Coverage / No. of Cards	Remarks
Ratua-II	38	Md Easin Ali, Storing Agent	Sripur-I	9434309452			Details in the Gram Sansad and G.P. Plan.
		Khurshed Ali	Sripur-II	9735052446			
		Md. Mojahar Ali	Pirganj	9002266815			
		Samsuddin	Pirganj				
		Sukhendu Bikash Saha	Kuchahi				
		Nur Alam	Pukhuria				
		Mukti Charan Das	Pukhuria	9933896018			
		Nimai Ch. Ghosh	Pukhuria				
		Sufal Mandal	Pukhuria				
		Sk. Sanjur	Aridanga				
		Prasanta Mishra	Aridanga				
		Ashok Mishra, Storing Agent	Aridanga	8016355347			



Name of the Block	No. of PDS retailer counters	Name of the retailer & Contact person.	Address	Telephone Office / Res.	Location	Area Coverage / No. of Cards	Remarks
		BhaktiPada Kumar	Aridanga				
		Tushar Kanti Mishra	Aridanga				
		Musrekul Islam	Maharajpur	9933922152		8500	
		Yajul Hoque	Allahabad	9800617906			
		Nurul Islam	Rajapur	9749921157			
		Abdul Ohab	Islampur	9775854765		3780	
		Abdul Kuddus	Kadamtali	9932972739		5850	
		Abu Bakkar	Maharajna gar			5490	
		Bhikari Biswakarma	Mirjatpur	9434819208			
		Humayun Kabir	Sambalpur	9735957741			

### 3.5 PHC / PHC New :-

PHC / PHC New	Name of the G.P. (Location)	Staff Available	Supervisor /Responsible person & Tel.No
Kumarganj (Sripur I & II, Sambalpur)	Sripur	3	Dr. K.N. Jana (MO) M.9933717011
Sultangunje (Maharajpur, Pirganj)	Maharajpur	3	A. Mishra M-9434076339
Aridanga (Paranpur, Aridanga, Pukhuria)	Aridanga	15	Dr. Jotish ch. Das M-9434372525

Sub center			
Sripur-I GP	1.Askapara	0	Dr. Arup Kr. Das
	2.Sripur panchayet	1	Ajit Das
	3.Magura	1	Babi Das M.9434817924
Sripur – II GP	1. Kumargunje	2	1.Maruna Khatun M.9474162459  2. Goutam Das
	2.Chator	1	1. Goutam Das
	3.Raninagar	0	1. Sayeda Khatun
Sambalpur GP	1.Sambalpur	2	1. Rohima Khatun M.9434682164/03512-221778 2. Mihir Das
	2.Maharajnapur	1	1. Tilottoma Mondal
	3.Kadamtoli	1	1. Nasima Begam M.9232786323
Maharajpur GP	1.Golasibgunje	1	1. Mousami Das 03512-250765
	2.Sultangunje	1	1. Dippanita Ghosh
	3.Rajapur	2	1. Lovely Mandal  M.9474471147/03513-231215
	4.Allahabad	1	1. Tinku Jha
	5.Maharajpur	1	1. Nibadita Saha M.9832362059
Pukhuria GP	1.Pukhuria	2	1. Lipi Paul 2. Mukul Das
	2.Murcha	2	1. Madhuri Roy 2. Kanti Ghosh
Pirganj GP	1.Kutubgunje	1	1. Anima Das M.9474348100
	2.Pirganj	2	1. Mangola Das M.9434080974/03512-265521 2. Sk. Safiul
	3.Satmara	1	1. Mangola Das M.9434080974/03512-265521

PHC / PHC New	Name of the G.P. (Location)	Staff Available	Supervisor /Responsible person & Tel.No
Aridanga	1.Aridanga	2	1. Dipali Mishra M.947473892/03513-282621 2. Sk. Moaswar
	2.Ekborna	1	1.Malabika Mishra
	3.Haripur	2	1. sadhana Jha 2. Sibsankar Karmakar
Paranpur	1.Paranpur	1	1.Sipra Das
	2.Chandpur	2	1.Mithu Mishra 03513-282585 2.Mabuut Mul
	3.Mirjatpur	1	1.Kabita Jha 03513-282435

### 3.6 Police Stations :

Police Station	Name of the G.P. (Location)	Staff Available
Pukhuria	Pukhuria,Malda	<b>15</b>

### 3.7 Sub Post Offices :

Name of the Block	Location	No. of Staff Available
Ratua - II	Sripur I&II, Maharajpur, Pirganj, Aridanga, Paranpur, Pukhuria	10

### 3.8 Fire Station Information:

Sl. No.	Name of the fire station	Telephone Number	Disposition of Vehicle & Pumps	Disposition of Man Power.
1.	Chanchal	252101	2	NA
2	Malda	101/266000	3	NA

**3.9 Identification of rescue shelter for Heavy rain / water logging / flood / Cyclone / Earthquake / Hails Storm / Fire accident/ etc. (single / double storied) with capacity:**

SI . No	Type of shelter	Capacity (Room and Plinth Area)	Location (School)	Contact Person / Head Teacher (Address and Phone No.)	Facilities Available	Remarks (Single or Double)
I.	Primary School Building and High School Building (pacca)	Minimum 40ft. x 15ft x 11ft length for each Primary and Double storied building for each High & H.S. school	1. Sripur anchal high school 2. Laskarpur high school 3. BGHKL High Madrasa 4. GSA Juniar high Madrasa 5. Kumargunje High School 6. Raninagar High Madrasa 7. Maharajpur K. High school 8. Sambalpur Anchal high sch. 9. Haripur K.O. senior Madra. 10. Maharajnagar high Madra. 11. Sultangunj High School 12. Pukhuria High School 13. Murcha SB High School 14. Promila Bala High School 15. Mahananda High School 16. Ekbarna Godadhar Bidya... 17. Haripur High School 18. Araidanga RNG Balika... 19. Araidanga DBM Academy 20. Mirjatpur NV Bidya Pith 21. Paranpur High School	1. 9434381522 2. 9474652575 3. 9832551120 4. 9733108177 5. 9474344636 6. 9933858326 7. 9474344156 8. NIL 9. 9434729188 10. 9933710758 11. 9434819567 12. 9434511413 13. NIL 14. 9733189277 15. 9434819231 16. NIL 17. 9434511389 18. 9434981245 19. 9434381530 20. 9474342724 21. 9434684521	200 persons for each primary school and 500 – 700 persons for each High & H.S. School with drinking water and sanitation facilities available each and every school	No Flood shelter situated in the Ratua –II Block and other rescue shelter noted in the Gramsan sad and G.P. Plan & please also see evacuation plan.

### 1.10 Eath moving and road cleaning equipments:

Type of Equipment	Contact person and address	Telephone Office / Resi.	Remarks
-	-	-	Noted in the Gram Sansad and G.P. Plan.

### 3.11 Traders:

Type of Traders	Contact person and address	Telephone Office /Resi.	Remarks
House building materials	-	-	-
Groceries	1. Saha Store		Other name noted in the Gram Sansad Plan
Medicine shop	1.Abbas Medical Store 2.Ibrahim Medical store 3..Kumar Medical centre		Other name noted in the Gram Sansad Plan
Tents and Tarpaulins			Name noted in the Gram Sansad Plan
Hardware shops	Noted in the Gram Sansad Plan	-	-
Rice Mill			name noted in the Gram Sansad Plan
Type of Traders	Contact person and address	Telephone Office /Resi.	Remarks
Fuel wood	Noted in the Gram Sansad Plan	-	-
Electrical Equipments	Noted in the Gram Sansad Plan	-	-
Restaurants	Noted in the Gram Sansad Plan	-	-
Farm inputs	Noted in the Gram Sansad Plan	-	-

### 3.12 Transportation (Road and water)

Type of Vehicles	Contact person and address	Government / Private	Telephone Office / Resi.	Remarks.
<b>Tractors</b>	<b>See Col. No. 3.1</b>			Already enlisted col. No. 3.1
<b>Bus</b>		Private		Name noted in the Gram Sansad & G.P. Plan
<b>Truck / Mini truck</b>		Private		Name noted in the Gram Sansad & G.P. Plan
<b>Trekker</b>	<b>See Col. No. 3.1</b>	-	-	Other name noted in the Gram Sansad & G.P. Plan
<b>Country boats</b>	<b>See Col. No. 3.1</b>			Other name noted in the Gram Sansad & G.P. Plan
<b>Motor boats</b>	-	-	-	Noted in the Gram Sansad & G.P. Plan

### 3.13 Alternative energy sources (Bio-gas and Solar Energy Cells)

Type of Sources	Contact person and address	Phone No.	Remarks
Bio-gas	See Col. No. 3.1		Other name noted in the Gram Sansad & G.P. Plan
Generator	Noted in the Gram Sansad Plan	-	-
Pump Set	Noted in the Gram Sansad Plan	-	-
Solar Energy Cell	Noted in the Gram Sansad Plan	-	-

### 3.14 Private / Government Professional :

Expertise	Name	Specialist	Address	Phone No.	Service facilities available
<b>Doctor (Private)</b>	1 Shamim Reja	<b>Gen. Physical</b>	Aridanga		Whole day
	2. Arindam Das				
	3. Asis Mishra		Aridanga		Do
		Do	Do		Do
<b>Doctor (Government)</b>	Badrud Doza, BMOH Arindam Das, M.O. Anirban Roy, M.O. Bazlul Rahaman, M.O Radhaballav Roy, M.O Arup Kr. Biswas, M.O	Do	Aridanga		
<b>Health Practitioner</b>	Noted in the Gram Sansad Plan	-	-	-	-
<b>Ex-service man</b>	Noted in the Gram Sansad Plan	-	-	-	-
<b>Mechanical / civil engineer</b>	Noted in the Gram Sansad Plan	-	-	-	-
<b>VAS</b>	-	-	-	-	-

Expertise	Name	Specialist	Address	Phone No.	Service facilities available
<b>Volunteers trained in Rescue operation</b>	1. Nimai Saha	Rescue and evacuation volunteers	Pirganj	9933376861	-
	2. Dibendu Saha	- Do -	Pirganj	286436	
	3. Madhabi Mandal	- Do -	Barkal	286436	
	4. Mijanul Hoque	- Do -	Maharajpur	9474472932	



	5. Abada Sultana	- Do -	Do	9800617827	
	6. Najira Bibi	- Do -	Do	9647809372	
	7. Rumela Bibi	- Do -			
<b>Volunteers trained in operating special equipments</b>	Noted in the Gram Sansad Plan	-	-	-	-
<b>Volunteers trained in first aid</b>	Noted in the Gram Sansad Plan	-	-	-	-
<b>Skilled Mechanies</b>	Noted in the Gram Sansad Plan	-	-	-	-
<b>Drivers (Road)</b>	Noted in the Gram Sansad Plan	-	-	-	-
<b>Motor Boat Drivers</b>	Noted in the Gram Sansad Plan	-	-	-	-

### 3.15 List of NGOs :-

<b>Name of NGOs and CBOs</b>	<b>Area of Operation</b>	<b>Sector</b>	<b>No. of Volunteers</b>	<b>Other Resources</b>	<b>Contact Address</b>
<b>Sanskriti O Samaj Unnayan Parishad</b>	Ratua – II Panchayet Samity	Ratua – II	<b>22</b>	Activity – 1. Health – Awarness Wing. 2. Education Wing 3. Rural Sanitation Wing 4. Proverty Alleviation Wing. 6. Animal Husbandary and Kitchen GardeWing.	03512-286436 03512-267423

<b>Fulbaria Samaj Kalyan Society</b>	Ratua – II Panchayet Samity	Ratua – II	<b>10</b>	Activity – 1. Health – Awareness Wing. 2. Child Protection  3. Training Programme on Youth.  4. Vocational Training for SHG.	9641348753
--------------------------------------	-----------------------------	------------	-----------	--	------------

### 3.16 Volunteers Profile :

Sl. No	Name of the Block	Name of the NGO/ CBO	Name of the Volunteers	No. of Volunteers Trained				
				Re scu e	First Aid	Ham Radio	Relief & Co- ordination	Damage Assessment
1.	Ratua -II	Sanskriti O Samaj Unnyan Parishad	1. Nimai Saha 2. Arnab Chatterjee 3. Dibendu Saha 4. Uttam Halder 5. Madhabi Mandal 6. Abada Sultana 7. Jamsed Ali 8. Rumela Bibi	8	8	0	8	8
2.	Ratua -II	Fulbaria Samaj Kalyan Society	1. Abdul Rafel Ansari. 2. Puja Das	2	2	0	2	2

## CHAPTER – IV

### Risk / Hazard Analysis :-

#### 4.1 History of Disaster and Probability of Disaster episodes in the Block.

Type of hazard	Year of Occurrence	Area affected	Impact on Life	Livelihood	Live stock Lost	Remarks (Damage Value of Govt. & Private Property)
<b>1. Flood/ Water logging</b>	<b>1987/1988/1992/1997/1998</b>	<b>8 Sq. K.M.</b>	<b>8</b>	<b>15,207</b>	<b>242</b>	<b>Rs. 3,40,62,000.00</b>
<b>2. Cyclone</b>	<b>1997/2004/2006</b>	<b>10sq. K.M</b>	<b>2</b>	<b>2,050</b>	<b>-</b>	<b>Rs. 2,70,000.00</b>
			<b>-</b>	<b>200</b>	<b>-</b>	<b>Rs. 1,28,000.00</b>
<b>3. Drought</b>	<b>1995,2006</b>	<b>4 Sq. K.M.</b>	<b>-</b>	<b>5,000</b>	<b>-</b>	<b>Rs. 12,75,000.00</b>
<b>4. Hail-storm with squalls</b>	<b>2012</b>	<b>10 Sq. K.M</b>	<b>-</b>	<b>12,000</b>	<b>-</b>	<b>Rs. 24,00,000/00</b>
	<b>2014</b>	<b>5 Sq. Km</b>		<b>3,010</b>		

#### 4.2 Seasonally of Hazard :-

Type of Hazards	Jan-Mar				April-June				July-Sep				Oct-Dec.			
	H	C	A	I	H	C	A	I	H	C	A	I	H	C	A	I
Cyclone	4	4		4	4	4		4					4	4		4
Flood									4	4	4	4	4	4	4	4
Sunstroke					4		4									
Fire	4		4	4	4		4	4	4		4	4	4		4	4
Boat capsize									4		4		4		4	
Epidemic	4		4		4		4		4		4		4		4	
Accident	4		4		4		4		4		4		4		4	
Lightening	4		4	4	4		4	4	4		4	4	4		4	4

H: Human, C: Crop, A: Animals, I : Infrastructure

**CHAPTER – V****1.1 Risk Assessment :-**

<b>Type of Hazards</b>	<b>Time of Occurrence</b>	<b>Potential Impact</b>	<b>Vulnerable areas</b>
Cyclone / Tornado	March to June & October to December	1. Area Affected – 8 Sq. K.M. (Approx). 2. Crop Damage – 5000 Hec. (Approx). 3. People affected – 4,500 (Approx) Number. 4. Total Damage value - Rs. 2,50,000.00 (Approx)	All areas under Ratua II block
Flood	September to November	1. Area affected – 10 Sq. K.M. 2. People affected – 1,10,000 (approx) number. 3. Crop Damage – 13,000 Hec. (approx) 4. Total Damage value – Rs. 3,50,00,000.00 (Approx)	Pirganj, Maharajpur, Sripur- I & II, Pukhuria Gp & some sansad of other G.P
Sunstroke	April to June		All areas under Ratua II block
Fire	January to December		All areas under Rarua II block
Boat capsize	September to November		Pirganj, Maharajpur, Sripur- I & II
Epidemic	April to September		All areas under Ratua II block
Accident	January to December		All areas under Ratua II block
Lightening	January to December		All areas under Ratua II block
Hailstorm with squalls	April to May		All areas under Ratua II block

## **6. Vulnerability Analysis**

### **6.1 Infrastructure Vulnerability against Hazards**

<b>Vulnerability</b>	<b>Vulnerability against each hazard</b>							
	<u><b>Cyclone</b></u>		<u><b>Flood</b></u>		Chemical Industry		<u><b>Fire</b></u>	
	Pop ulation	Area name	Population	Area name	Popul ation	Area name	Popu lation	Area nam e
Road network	-	-	90174	Maharajpur, Pirganj, Sriurl & II	-	-	-	-
Water ways	-	-	57266	Pirganj & Maharajpur G.P.	-	-	-	-
Water supply	-	-	-	-	-	-	-	-
Sewage	-	-	-	-	-	-	-	-
Hospital	-	-	-	-	-	-	-	-
Food stocks & supplies	-	-	-	-	-	-	-	-
Communication (System)	-	-	90174	Pirganj, Maharajpur, Sambalpur, Sripur- I & II	-	-	-	-
Embankments	-	-	51224	Maharajpur & Pirganj GP	-	-	-	-
Bridges	-	-	40299	Maharajpur, Pirganj, Sripur I& II GP	-	-	-	-

### **6.2 Identification of Weak and Vulnerable embankments**

SI No.	Name of the Weak and Vulnerable embankment	Location	Reason of its vulnerability	Population likely to be affected	Remarks
<b>1.</b>	Mahananda Bandh	Pirganj GP to Sripur I & II GP	Errosion of River Mahananda	55000	Need immediate necessary repairment

### 6.3 Alternate route structure (with map)

Sl. No.	<i>Vulnerable Area in connection with Flood/Water Logging.</i>	<i>Main route</i>	<i>Alternate route</i>
1.	Pirganj, Sripur- I & II Gram Panchayet.	Malda to Pirganj By Bus, Maxi, Taxi, Tracker etc.	Malda to Pukhuria more via Madiaghat by Bus
2.	Maharajpur,	Malda to Maharajpur via Pirganj By Bus Maxi, Taxi, Tracker from Pirganj by van	Malda station to mahananda Halt station by Train
3.	Sripur- I & II Gram Panchayet	Malda to Kumargunje has two route (1) By Tracker & Van Via Sambalpur (2) By bus, Van etc. Via Gazol, Alal.	Malda rail station to Kumargunje or sripur station by train

## CHAPTER – VII

### 7. MITIGATION PLAN

#### 7.1 Sector wise Vulnerability Reduction Measures (considering G.P. Plans) “

<i>Type of Sector</i>	Sub Sector	Mitigation measures	Responsible Dept.	Time Frame
Infrastructure Development.	IEC activities			
	Road	Repair of Roads (35 K.M.)	P.W.D. & Gram Panchayet.	30 days
	Embankment	-	-	-
	Bridges	-	-	-
	Safe Shelters	-	-	-
	Communication	<i>Repair of Telephone Lines</i>	B.S.N.L.	7 days

	Drinking water and sanitation	Re-installation of Sources	P.H.E., Panchayet Samity & Gram Panchayet.	15 days.
	Power	Repair of Poles etc.	W.B.S.E.B.	7 days
	Technology dissemination	-	-	-
Health/ Animal Husbandry	IEC activities	-	-	-
	Vaccination	Programme for Vaccination	A.R.D. & BLDO	-
	Training	-	-	-
		-	-	-
Livelihood	Awareness	-	-	-
	Agriculture	Fresh Cropping	Agriculture	30 days
	Fishing	-	-	-
	Fishery	Re-engineering of Ponds.	Fishery	30 days
	Allied activities	-	-	-
	Horticulture	-	-	-
Insurance	IEC activities	-	-	-
	Infrastructure	-	-	-
	Lifelihood	-	-	-
	Life	-	-	-



## **CHAPTER VIII**

(Note: For all the eight groups roles and responsibilities should be defined for flood, cyclone, Drought, Fire, earthquake, chemical hazard depending on the vulnerability of the area)

### **1.1 Crisis Response Structure of the Block.**

#### Early Warning Dissemination and Response Plan

Department	Response System			
	<b>Preparedness</b>	<b>Pre (after Warning)</b>	<b>During Disaster</b>	<b>Post Disaster</b>
Block	Control room at Ratua II block and G.P. Office.	Special messenger and telephone.	Microphone and telephone.	Microphone and telephone.
Police	Control room at Ratua police station.	Message Sending	Patrolling in disaster hit areas.	Patrolling in disaster hit areas.
Revenue	-	-	-	-
Health	Control room at BPHC, Aridanga	Restricted leave permission.	Distribution of Medicine like Metrojil, Paracetamol, Amoxilin, AVS, ORS, Vaccine, Bleaching Powder, Halogen Tab. etc.	Work along with people.
Irrigation	Control room at Malda	Checking of Embankment and Canal.	Frequent monitoring of Embankment and keep ready to receive wireless message.	Re-construction of Embankment, Culvert and Bridges.
RD & R & B	-	-	-	-

RWS & S	Keep ready with materials for sinking and re-sinking of tubewells.	Engage people in low lying areas.	Engaged field staff in low-lying areas for sinking of tubewalls.	Engaged field staff in low-lying areas for sinking and re-sinking of tubewalls.
AH Dep.	-	-	-	-
Electric	-	-	-	-
Agril.	-	-	-	-
NGOs	-	-	-	-

### 9. Some other Important Information:

I. Location of High ground to be used as Halipad / Air Dropping Site.

- i. Mahananda High school ground (Pirganj)
- ii. Sambalpur school ground

### III. Some Important Telephone Numbers at a glance: -

Name of Office	Contact Telephone Numbers / Fax Numbers.	Name of Office	Contact Telephone Numbers / Fax Numbers.
D.M. Malda	<b>03512-252381 (O)</b>	A.D.M. (G). Malda	<b>03512-253351</b>
A.D.M. (D), Malda	<b>03512-253049</b>	S.D.O. Sadar, Malda	<b>03512-252933</b>
District Relief Officer Malda	<b>03512-252058</b>	Sub. Divisional Chanchal, Malda	<b>03513-252872</b>
OC Relief, Malda	<b>03512-252058</b>	BRO, Ratua-II, Malda	<b>03513-284633</b>
B.D.O. Ratua-II	<b>03512-286277, 9434308919</b>	Sabhapati, Ratua-II-	<b>03512-286303/286673(O)</b>
Police Control Room	<b>03512-252001</b>	Rotary Club, Malda	<b>03512-251544</b>
Police Mobile	<b>9434206708</b>	SDO- Agril, Chanchal, Malda	03513-252235
S.D.O. Irrig.	<b>03512-254350</b>	BMOH, Ratua-II,	<b>9434372525</b>

Malda		Malda	
Exe. Engg. P.W.D. Div. – I. Malda	<b>03512-252598</b>	St. Jhon Ambulance, Malda	<b>03512-252751</b>
Dist. Controller F & S.	<b>03512-</b>	Deputy D.I.R.E.C. A.R.D. Vrt.&Animal Husbandary.	
Sub. Divn. Live Stock Register	<b>95342-2563416.</b>	C.M.O.H. Malda. (Malda Dist. Hospital)	<b>03512-252947</b>  <b>252099</b>
Fire Brigade, Malda	<b>101, 03512-252054</b>  <b>03513-252101</b> <b>(Chanchal)</b>	Electric Sub Station, Sambalpur, Rataua-II	<b>03513-262338</b>
Asst. Engg. W.B.S.E.B.	<b>03513-266215</b>	S.D.O. Telephone, Kutugunje, Ratua-II	<b>03512-284198</b>
Deputy Controller, Civil Defence, Malda	<b>03512-252017</b>	CDPO, Ratua-II, Malda	03513- 9434069235
ADO, Ratua-II, Malda	<b>03513-282759</b>	Rail	101/266000
		Irrigation	03512-253939
		Flood Control cell	03512-254300/26284

#### ***IV. Deployment of Staff for Ratua-II Block Control Room***

Officer Incharge of Block Control Room: B.D.O. Ratua-II, Ph. No.- 03512-250282

#### **BLOCK CONTROL ROOM Ph. No. 03513-282250./03512-250282**

<b>Sl. No</b>	<b>Name of Staff</b>	<b>Designation</b>	<b>Contact Ph. No.</b>	<b>Office Ph. No.</b>
<b>1</b>	Chhewang Tamang	Joint B.D.O., Ratua-II	8697042842	
<b>2</b>	Arun Ch. Karmakar	B.W.O.	9775810138	
<b>3</b>	Musharaf Hossain	SAE.(PHE)(RWS)		
<b>4</b>		SAE ( Relif)		

5		SAE(RWP)		
6		Insp. (F&S)		
7	Debasis Basak	(Relief in Charge)	9733308375	
8		RWP(TC)		
9	Yousuf Ali	DS(PS)		
10	Shyamal Mandal	Cashier	9733163406	
11	Raja Sarkar	Accountant Panchayet Samity.	9563377759	
12	Ganesh Acherjee	Casual	86709-04038	
13	Hudua Bhagat	Casual	96794-23466	
14	Nimai Mandal	Night Guard		

**Remarks:**

Deployment of Staff for Sub-Control room at Gram Panchayet Level noted in the Gram Panchayat Plan.

**Disaster Management Teams**

Sl. No.	Name of Team	Name of Team Members	Designation	Contact No.
1.	Early Warning Team	Md Tojibur Rahaman	Sabhapati	89266-89085
		Mohan Maji	BDO	8768903769
		Chhewang Tamang	Jt. BDO	8697042842
			OC, Police, Ratua-II	
			ADO	
			CDPO	
		Smt. Sandhya Sarkar	Saha-Sabhapati	9800293074
		Anita Sen	Karmadhyakshya, SONJOT	96419-42723
		Arun Ch. Karmakar	BWO	9775810138
		Satya Ranjan Mandal	LDC, Relief	9733342118
		Ganesh Acherjee	Casual	86709-04038

Sl. No.	Name of Team	Name of Team Members	Designation	Contact No.
			Group D	
2.	Relief & Rescue Team	Samar Mukherjee	MLA, 48-Ratua	94331-07010
		Alberoni	MLA, 47-Malatipur	
			Member ZP	
			Member, ZP	
			SDO, Irrigation	
			SAE, RWS	
			SI, Schools, C- 1	
			Ins. F & S	
			Pradhan, Maharajpur GP	
			Pradhan Pirganj GP	
			Pradhan, Sripur—I & II	03512-280218 9333716756
		Arun Karmakar	BWO	9775810138
			Inspector, M&W	
3.	First Aid Team		BMOH	
			Gen. Physician	
			-Do-	
			-Do-	
			Head Nurse	
			PHN	
			Pharmacist	
			Volunteer	
			Volunteer	
			Volunteer	

Sl. No.	Name of Team	Name of Team Members	Designation	Contact No.
			Volunteer	
			Volunteer	
			Volunteer	
			Volunteer	
4.	Water and Sanitation Team		SAE, RWS	
		Salima Ansari	Karmadhyakshya, Janaswasthya	97333-75828
			Member, Ratua-II PS	
			SAE, BP	
			SAE, Relief	
5.	Carcass Disposal Team	Samar Mukherjee	MLA, 48-Ratua	
		Sandhya Sarkar	Saha-Sabhapati	9800293074
			Member, BDMC	
			Karmadhyakshya, SOSTOK	
		Chhewang Tamang	Jt. BDO	8697042842
			Inspector, M&W	
			RWP-TC	
6.	Relief Distribution Team	Md Tojibur Rahaman	Sabhapati	89266-89085
		Mohan Maji	BDO	8768903769
			Ins. F & S	
		Anita Sen	Karmadhyakshya, SONJOT	96419-42723
		Arun Ch. Karmakar	BWO	97758-10138
		Debasis Basak	(Relief in Charge)	9733308375
		Anirul Islam	Karmadhyaksha, Purta	97331-40052

Sl. No.	Name of Team	Name of Team Members	Designation	Contact No.
		Shyamal Mandal	Cashier	9733163406
7.	Damage Assessment Team		Member, BDMC	
			Member, Ratua-II PS	
			VO-BAHC, Shyamsundar	
			LEOME	
			BLDO	94342-03503
8.	Advisory and Coordinating Team	Md. Tojibur Rahaman	Sabhapati	89266-89085
		Mohan Maji	BDO	8768903769
		Chhewang Tamang	Jt. BDO	8697042842
			OC, Police	
			ADO	03513-282759
		Arun Ch. Karmamar	BWO	9775810138
		Anita Sen	Karmadhyakshya, SONJOT	96419-42723
9.	Shelter Management Team	Md. Tojibur Rahaman	Sabhapati	89266-89085
		Mohan Maji	BDO	8768903769
		Samar Mukherjee	MLA, 48-Ratua.	
			Member, BDMC	
		Anita Sen	Karmadhyakshya, SONJOT	96419-42723
		Tusar Kanti Barman	SAE (BP)	8768775325

**\*\*Important**

Name of important ferry ghats with contact person		
Name of ghat	Contact person	Contact No
Paranpur	Sayed Rabiul	8101498461
Betaha	Sk Munser	9609773010
Balughat		9679321101



## **GAZOLE BLOCK IN A NUTSHELL**

1 Area of the Block : 507.73 Sq km

2 No. of Mouza : 293 Nos.

3	Population as per Census 2011	:	Population	Male	Female	Others	Total
			Rural	174978	168974	7	343959
4	Literacy rate as per Census 2011	:	Population	Male	Female	Others	Total
			Rural	108663	83843	3	192509

5 No. of G.P. : 15

6 No. of Rescue Centre : Nil

7 Total No. of Sansad : 220

8 No. of H.S. School : 11

9 No. of High School : 24

10 No. of Jr. High School : 27

11 No. of Pry. School : 204

12 No. of High Madrasa : 2

13 No. of College : 1

14 No. of Rural Library : 7

15 No. of Rural Hospital : 1

16 No of Block Pry. Health Centre : 1

17 No of PrimaryHealth Centre : 3

18 No. of Subcentre : 60

19 No. of Telephone Exchange : 6

20 No. of Important Ferry : 1

21 No. of MSK : 7

22 No. of SSK : 61

23 No. of Post Office : 1

24 No. of Bank Branches : 15

25 Name of the Important Rivers: 1) Mahananda and 2) Tangan

1. Name of the Block: **Gazole Development Block.**

2. No. & Name of the vulnerable Gram Panchayat: 10 Nos.

a)Embankment of Mahananda near Pabnapara				b)Kuriadaha Kalinagar Band in Alalo Karkach G.P.		
c) Munir Bandh near Ahora Bus Stand.				d) Masahldighi to Muriakundu Bundh		
e) Hatnagar to Ahil via Nasinghdanga.				f) Ahil to narsinghdanga doba concerned with link Bundh.		
g) Culvert on N.H.-34 near Adina				h) Culvert on Gazole Alal-Road near Rasikpur.		
g) Culvert on N.H.-34 near Adina				j) Embankment from Bamongola Ghat to Buridaha.		
k) Embarkment from Gobindapur to Bachahar.				l) Embankment from Kanchamitha to Bachahar.		
m) Embankment from Kamaldanga to Araj Jalsa.						
<b>4. Name of Vulnerable and very Vulnerable Villages.</b>						
<b>Alal ( Alal Point )</b>						
Sl. No.	Name of Village	Sl. No.	Name of Village		Sl. No.	Name of Village
1	Shrikrishnapur	2	Itbandha		3	North Rajaramchak
4	South Rajaramchak	5	Mobarakkpur		6	Khopatului
7	Suromani	8	Mahakalbona		9	Binodpur
10	Muriakundu	11	Kadamtali		12	Khod Malancha
13	Ranipur	14	Imamnagar		15	Ber
16	Pabnapara	17	Alal		18	Baishbighi
<b>Alal ( Moyna Point )</b>						
1	Raghunathpur	2	Nilnagar		3	Debidaha
4	Kalinagar	5	Gourangapur		6	Ahora
7	Durgapur	8	Lakshinarayanpur		9	Champad ighi
10	Kharikadighi	11	Nabagram			
<b>Bairgachhi-I</b>						
1	Uttar Alinagar	2	Ramnagar		3	Kailabad
4	Dakshin Alinagar	5	Kutubpur		6	Paschim Binodpur
7	Raikhandighi					

Baigachhi-II						
1	Ramkrishnapally	2	Lakshminarayanpur		3	Dewani
4	Nayapara	5	Hazarhat		6	Diarapara
7	Balutola	8	Kushapara		9	Baigachhi North
10	Baigachhi south	11	Akalpur		12	Akalpur Duba
Chaknagar						
Sl. No.	Name of Village	Sl. No.	Name of Village	Sl. No.	Name of Village	
1	Mudafat Habinagar	6	Nengrasimul	11	Krishnapur	
2	Piralutala	7	Mathamura	12	Sisha Piralutala	
3	Doba Khokhsan	8	Bairdangi	13	Kadubari	
4	Purbasundarpur	9	Bilkanchan	14	Gangrapur	
5	Jhal Jhaliapara(Doba Part)	10	Jot Bairab Doba			
Salaidanga						
1	Hatnagar Doba	6	Narsinghdanga Doba	11	Mahishal	
2	Srirampur	7	Ahil	12	Santinagar	
3	Suryanagar	8	Jamdanga	13	Poladanga	
4	Nayapara	9	Mohammadpur	14	Garadhul	
5	Jorpukur	10	Imamnagar	15	Bardanga	
Raniganj-I						
1	Raniganj	2	Kamaldanga			
Gazole-II						
1	Rasikpur	3	Banial	5	Bablabona	
2	Matail Doba	4	Mashaldighi			
Karkach						
1	Hossainpur	5	Bachahar	9	Uttar Mahinagar	
2	Uttar Maldanga	6	Amaitor	10	Atgram	
3	Amsole	7	Updel	11	Dakshin Mandanga	
4	Ahora(Gourangapur)	8	Kanchannagar	12	Kanchamitha	
Raniganj-II						
1	Buridaha	3	Saluka	5	Purba Bil Ahora	
2	Karchadanga	4	Altore	6	Araji Jalsa	
Babupur						
1	Baje Habinagar	2	Sanbandha	3	Rajnagar	

**Population Likely to be affected:-**

<b>Alal G.P.</b>			
Sl. No.	Name of Mouza	Jl.No.	Population
1	MALLIKPUR	1	375
2	KADAMRALI	3	1021
3	KHOD MALANCHHA	4	1585
4	ALAL	6	2001
5	KISMAT SULTANPUR	8	3313
6	MOBARAKPUR	9	1215
7	RAJARAMCHAK	10	5312
8	MAHAKAL BONA	11	2412
9	MURIYA KUNDU	12	2278
10	KAGASURA	13	403
11	BADE MAYNA	117	6315
12	RAGHUNATHPUR	118	301
		Total:-	26531

<b>KARKACH G.P.</b>			
Sl. No.	Name of Mouza	Jl.No.	Population
1	ARAZI MISHRABATI	112	2575
2	DAKSHIN MALDANGA	113	525
3	UPDEL	122	745
4	AMSOLE	123	389
5	ATGAN	124	699
6	UTTAR MALDANGA	125	258
7	UTTAR MAHINAGAR	126	2092
8	BACHAHAR	127	1045
9	HOSENPUR	129	488
10	AMAITOR	145	835
11	ICHAHAR	148	485
		Total:-	10136

<b>Babupur G.P.</b>			
Sl. No.	Name of Mouza	Jl.No.	Population
1	SANBANDHA	188	589
2	BAJEHABINAGAR	202	81
3	RAJNAGAR	205	745
		Total:-	1415

<b>Chaknagar G.P.</b>			
Sl. No.	Name of Mouza	Jl.No.	Population
1	JAJILAPARA	189	799
2	PURBASUNDARPUR	191	657
3	BAIRADANGI	192	2183

4	DUBAKHOKSAN	193	4471
5	BILKANCHAN	194	1129
6	GANGARAMPUR	195	347
7	MUDAFAT HABINAGAR	196	2034
8	JOTBHAIRAB	199	907
		Total:-	12527

SALAIDANGA G.P.			
Sl. No.	Name of Mouza	Jl.No.	Population
1	EAMAMNAGAR	197	3089
2	BARDANGA	208	595
3	AHIL	258	1180
4	NARASHINDAGA	259	703
5	POLADANGA	260	2334
6	MAHISHAL	261	1833
7	HATNAGAR	263	1974
		Total:-	11708
Gazole-II G.P.			
Sl. No.	Name of Mouza	Jl.No.	Population
1	RASIKPUR	15	1261
2	MATIL	100	1694
3	SHYAMNAGAR	109	1794
4	BANIAL	110	1075
		Total:-	5824

BAIRGACHHI-II G.P.			
Sl. No.	Name of Mouza	Jl.No.	Population
1	AKALPUR	17	2733
2	SAHAROL	19	4366
3	JIGIN	20	1721
4	ARAZI DEHARUL	21	5939
5	BAIRGACHHI	24	4858
		Total:-	19617

BAIRGACHHI-I G.P.			
Sl. No.	Name of Mouza	Jl.No.	Population
1	RYAKHANDIGHI	23	2857
2	BAIRGACHHI	24	3155
3	KAILABAD	25	3740
4	ALINAGAR	26	4896
5	PASACHIM BINODPUR	27	741
		Total:-	15389
RANIGANJ -II G.P.			

Sl. No.	Name of Mouza	Jl.No.	Population
1	SALUKA	262	1694
2	KARCHA DANGA	266	1450
3	ALTOR	267	983
4	BATIJORA	282	2663
5	ARAZI JALSA	291	4086
6	PURBA BILAHORA	293	1107
		Total:-	11983

**List of Flood Camp Sites/ Flood Shelter With approx Accommodation facilities:**

Sl.No.	Location of Shelters	Name of G.P.	Approx. Accommodation
1	Alal High School Compound.	Alal	2000
2	Alal Pry. School.	Alal	200
3	Alal G.P. Office Premises	Alal	2000
4	Rajaramchak High Madrasah	Alal	1000
5	Mahakalbobona Pry. School.	Alal	200
6	Muriakundu Pry. School.	Alal	200
7	Moyna Jy. Basic School.	Alal	1000
8	Moyna High School.	Alal	1000
9	Moyna Hatkhola.	Alal	2000
		Total:-	9600
1	Bachahar Pry. School.	KARKACH	200
2	Ichahar Pry. School.	KARKACH	200
3	Gobindapur Pry. School.	KARKACH	200
4	Amsole High School.	KARKACH	2000
5	Amsole Pry. School.	KARKACH	200
6	Molladighi Pry. School.	KARKACH	200
7	Karkach M.S.High School.	KARKACH	2000
1	Habinagar Mango Forest.	Chaknagar	2000
2	Katikandar High School.	Chaknagar	2000
3	Bairdangi Pry. School.	Chaknagar	200
4	Dobakhioksan High School.	Chaknagar	2000
5	Bairdangi Club.	Chaknagar	200
6	Chaknagar High School.	Chaknagar	1500
7	chaknagar Pry. School.	Chaknagar	200
8	Negrashimul Pry. School.	Chaknagar	200
		Total:-	8300
1	Ahil Hatkhola	Salaidanga	1500
2	Ahil G.P.Office Premises	Salaidanga	2000
3	Ahil Pry.School.	Salaidanga	200
4	Hatnagar pry. School.	Salaidanga	200
5	Narsingdanga Pry. School.	Salaidanga	200
6	Bardanga High School.	Salaidanga	2000
1	Raniganj High School.	<b>Raniganj - I</b>	<b>2000</b>
1	Karchadanga Forest	Raniganj -II	2000

2	Altore Jr. Basic School.	Raniganj - II	1500
3	Altore Hatkhola	Raniganj - II	1000
1	Babupur G.P. Office Compound.	Babupur	<b>1500</b>
1	Panchpara Hatkhola	Gazole -II	2500
2	Gazole -II G.P. Office Compound	Gazole -II	2000
3	Tiakati High School.	Gazole -II	1500
4	Mashaldighi High School.	Gazole -II	200
1	Ramnagar Highmadrasah	Bairgachhi -I	2000
2	Old Rly. Line.	Bairgachhi -I	1500
		Total:-	3500
1	Bairgachhi Hatkhola	Bairgachhi -II	1500
2	Eaklaxhi Rly. Station.	Bairgachhi -II	2000
3	Rajadighi Mango Forest.	Bairgachhi -II	1500
4	Rajadighi Hospital.	Bairgachhi -II	1500
		Total:-	6500

<b>Irrigation facilities &amp; Sources:</b>							
Name of Block	Pond	Dugwells	Lipoints	Shallow	River	Khanri	Kennel
Gazole	250	150	NIL	374	73	22	12

#### **List of Halipad and Air Dropping Sites and GPS Location**

<b>Sl. No.</b>	<b>Sites</b>	<b>Name of G.P</b>	<b>Latitude</b>	<b>Longitude</b>
1	Football Ground of Gazole High School	Gazole-I	25°12'50.457"	88°11'41.316"
2	Tiakati High School Ground	Bairgachhi-II	25°11'45.384"	88°07'40.993"
3	Football Ground of Panchpara	Gazole-II	25°13'07.918	88°09'35.694"
4	Football Ground of near Uttar nowgram	Karkach	25°16'06.031"	88°13'00.000"
5	Football Ground at Altore	Raniganj-II	25°10'41.498"	88°17'42.026"
6	Football Ground at Ahil	Salaidanga		
7	Football Ground of Raniganj High School	Raniganj-I	25°07'31.096"	88°15'55.231"

**Natural Description**  
**Weather and Rain fall**

**Rain fall report from January 2017 to December**  
**2017**

Month	Amount(mm)
January,2016	9.5
February,2016	1
March,2016	32.2
April,2016	19.4
May,2016	75.4
June,2016	93.2
July,2016	241.1
August,2016	77.5
September,2016	156.2
October,2016	71.5
November,2016	0
December,2016	0
	777

**1.2 Block Disaster Management Committee.**

Sl. No.	Name	Designation	Post
1	Sri Provat Poddar	Savapati, Gazole Panchayat Samiti	Chairman
2	Sri Bishnupada Chakraborty	Block Development Officer	Convener & Nodal Officer
3	Rasida	Karmadhakshya, Shishu-O- Nari Unnayan Janaswasthya-O-Tran	Member
5	Sri Sandipan Dey	Jt. B.D.O.	Member ( Master Trainer)
6	Sri Manik Kr. Chatterjee	B.W.O. (in-charge (APO))	Member ( Master Trainer)
7	Sri Soumendra Nath Mandal	PA & AO	Member ( Master Trainer)



8	Dr Sujan Adhikary	BMOH, Hatimari BPHC, Gazole	Member
9	Dr. Shyam Sundar Halder	Medical Officer -in charge, Gazole Rural Hospital	Member
10	Sri.Manabendra Kr. Saha	A.D.A.Gazole	Member
11	Dr. Rabindra Nath Mandal	B.L.D.O.Gazole	Member
12	Sri Dilip Sen	The Officer- in-charge Gazole P.S.	Member
13	Sri Raktim Gupta	The Station Manager, Gazole CCC, WBSEDCL	Member
14	Sri Sushanta Kirtaniya	The Junior Telecom Officer, Gazole	Member
15	Sri Debasish Sarkar	The B.L&L.R.O.Gazole	Member
16	sri Samson Tamang	The C.D.P.O. Gazole	Member
17	Sri Tarak Debnath	Inspector of Food Supply, Gazole	Member
18	Sri Amit Kr. Karmakar	JE, Gazole	Member
19	Sri Sandip Ghosh	S.A.E. (A-I), Gazole	Member
20	Sri Pradip Guha Neogi	Forest Range Officer, Gazole	Member
21	Sri Sekhar Bhattacharya	Maneger EPIC, Feed Plant, Gazole	Member
22	Sri Prasanta Sarkar	S.I. of Schools, Gazole Circle	Member
23	Sri Biswajit Mondal	S.I. of Schools, Gazole North Circle	Member
24	Sri Arup Das	S.I. of Schools, Pandua Circle	Member
25	Sri Goutam Bhattacharya	TIC ,Sewchad Parameswari Vidyapith	Member
26	Sri Nani Gopal Barman	Head Master, Gazole H.N.M.High School	Member
27	Smt.Prativa Poddar	Head Mistress, Gazole Shyam Sukhi Balika Siksha Niketan	Member
28	Sri Sibesh Das	Representative of Rajadighi Community Health Services Society (NGO)	Member
29	Sri Kajal Kundu	Rotary Club	Member
30	sri Moni Paul	Rotary Club	Member
31	Sri Biplab Banerjee	Lions Club	Member

## Block Control Room

Sl No	Name of the Officers/Staff	Designation
1	Sri Bishnupada Chakraborty	BDO
2	Sri Sandipan Dey	Jt. BDO
3	Sri Tanal Kisku	BCW, O/C- Block Disaster Management
4	Sri Manik Kr. Chatterjee	BWO(in-Charge(APO))
5	Sri Sandip Ghosh	SAE(AI)

6	Sri Mridul Banik	BIO
7	Sri Tarun Kumar Majumdar	UDA
8	Sri Sunil Sarkar	Cashier
9	Sri Amit Kr. Dey	CC
10	Sri Sasthi Kumar Das.	Op to C.I.
11	Sri Monoj Gupta	Night Guard

**DETAILS OF PERSONNEL TO BE DEPLOYED FOR SUPERVISION  
AND MANAGEMENT THE TIME OF DISASTER**

**1. Information and Management Team**

Sl. No.	Name with Designation	Address	Phone Number
1	Sri Bishnupada Chakraborty,BDO	Block Development Office,Gazole	235330/9434738 456
2	Sri Dilip Sen,O/C	Gazole Police Station	235327/9775966 987
3	Sri Sandipan Dey, ,Jt.BDO	Block Development Office,Gazole	9932474629
4	Sri Tanal Kisku , B.C.W.	Block Development Office,Gazole	8001310667
5	Sri Soumendra Nath Mandal,PA&AO	Block Development Office,Gazole	9732080793
6	Sri Amit Saha	APO (MGNREGA)	8016838799
7	Sri Sushanta Krityanaya, JTO B.S.N.L.	Gazole Telephone Exchange	235000/9434001 273

**2. RESCUE AND EVACUATION TEAM**

	Name with Designation	Address	Phone Number
1	Sri Provat Poddar, Savapati	Gazole Panchayat Samity	9733254101
2	Sri Bishnupada Chakraborty, BDO	Block Development Office,Gazole	235330/9434738456
3	Sri Dilip Sen ,O/C Gazole P.S	Gazole Police Station	235327/9775966987
4	Sri Sanat Mandal, Divitonal Officer	Malda Fire Station	252054/252101/943 4420428
5	Sri Sandipan Dey ,Jt.BDO	Block Development Office,Gazole	9932474629
6	Sri Sandip Ghosh, S.A.E.(A-I)	Block Development Office,Gazole	9434154723
7	Sri Bipradev Roy, SAE(BP)	Block Development Office,Gazole	9733221898

8	Sri Prodip Guha Neogi	Forest Range Office, Gazole	235417/9434189884
9	Sri Tanal Kisku, B.C.W.,O/C,Block Disaster Management	Block Development Office,Gazole	8001310667
10	Sri Soumendra Nath Mandal,PA&AO	Block Development Office,Gazole	9732080793
11	Sri Amit Upadhyay, TA ,MGNREGA	Block Development Office,Gazole	9733063429
12	Sri Prasanta Roy,OCM	Block Development Office,Gazole	9851700194

### 3. Emergency Health Management

#### Team:

S I N O .	Name	Designation & Officer	Phone Number
1	Dr. Gauranga Biswas	Block Medical Officer of Health, BPHC, Hatimary	9933371662 /230202 /230275
2	Dr. Shyam Sundar Halder	Medical Officer-in-charge, Gazole Rural Hospital	9434378739
3	Dr. Brindaban Roy	General Physician, Gazole Rural Hospital	9434231796
4	SriManik Kr. Chatterjee	Block Welfare Officer (in-Charge (APO))	8759101826 / 7908894572
5	Sri Amit Saha	APO(NREGS)	9474729207
6	Sri Samson Tamang	Child Dev. Project Officer. Gazole Block	235324/8936188467
7	Smt. Sampa Choudhury	L.G.S.	9733001566

### 4. Relief (Food,Feed,Fodder and Civil Supplies) Management Team:

S I N O .	Name	Designation & Officer	Phone Number
1	Rasida	Karmadakshya,Shishu-Nari-Unnayan Janakalyan-O-Tran Sthayee of Gazole Panchyat Samity	9593892575
2	Sri Sandipan Dey ,Jt.BDO	Block Development Office,Gazole	9932474629
3	Dr.Rabindra Nath Mandal	Blok Live Stock Dev. Officer	9732614756
4	Sri Samson Tamang	Child Dev. Project Officer, Gazole Block	235324/7501177355
5	Sri Manik Kr. Chatterjee	Blok Welfare Officer(in-charge(APO))	8759101826/7908894572
6	Sri Pradip Guha Neogi	Ranger Officer	235417/9434189884

7	Sri Dilip Sen	Officer -in -Charge. Gazole P.S.	9775966987
8	Sri Manabendra Kr. Saha	ADO, Gazole	03512-234240 / 9434603897
9	Sri Tarak Debnath	Inspector Food & Supply Dept., Gazole.	9475227747
10	Sri Tanal Kisku	BCWGazole Block	8001310667
11	Sri Subrata Chanda	FFA,Gazole Block	8759288057

## 5. TRANSPORTATION MANAGEMENT TEAM

Sl. No.	Name with Designation	Address	Phone Number
1	Sri Bishnupada Chakraborty, BDO	Block Development Office,Gazole	235330/9434738456
2	Sri Sandipan Dey ,Jt.BDO	Block Development Office,Gazole	9932474629
3	Sri Tanal Kisku	BCWGazole Block	8001310667
4	Sri Dilip Sen ,O/C Gazole P.S.	Gazole Police Station	9775966987
5	Sri Somendra Nath Mandal,PA&AO	Block Development Office,Gazole	9732080793

## 6. Infrastructure Management Team

Sl. No.	Name with Designation	Address	Phone Number
1	Sri Subrata Ranjan Biswas	Asstt.Engineer Gazole High Way Division	
2	Sri Sandip Ghosh, S.A.E.(A-I)	Block Development Office,Gazole	9434154723
3	Sri Susanta Kityaniya, JTO B.S.N.L.	Gazole Telecom Exchange	9434001273
5	Sri Raktim Gupta	The S.M.,Gazole CCC, WBECDC	235341/7449302707

## 7. ANIMAL RESCUE MANAGEMENT TEAM

Sl. No.	Name with Designation	Address	Phone Number
1	Sri Sandipan Dey ,Jt.BDO	Block Development Office,Gazole	9932474629
2	Sri Tanal Kisku	BCWGazole Block	8001310667
3	Ram kumar Mandal	B.L.RO.Gazole	8617241661
4	Sri Subrata Chanda,FFA	Block Development Office,Gazole	8759288057
5	Sri Pradip Guha Neogi, FO	Forest Range Office	235417 / 9434189884

## 8. TRAUMA MANAGEMENT TEAM

Sl. No.	Name with Designation	Address	Phone Number
1	Sri Provat Poddar, Savapati	Gazole Panchayat Samity	9733254101
2	Sri Bishnupada Chakraborty, BDO	Block Development Office,Gazole	235330/9434738456
3	Sri Sandipan Dey ,Jt.BDO	Block Development Office,Gazole	9932474629
4	Dr. Gouranga Biswas	Block Medical Officer of Health, BPHC, Hatimary	9046030205 /230202 /230275
5	Dr. Shyam Sundar Halder	Medical Officer-in-charge, Gazole Rural Hospital	9434378739
6	Dr. Brindaban Roy	General Physician, Gazole Rural Hospital	9434231796

### List of Country Boat Owners With Size of Boat:-

Alal G.P.				
Sl. No.	Name of Boat Owner	Address	Parking Point of Boat	Size of Boat
1	Chitya Halder S/O-Pranbandhu Halder	Jorgachhi	Alal Ghat	30'x7'
2	Nitya Halder S/O-Pranbandhu Halder	Jorgachhi	Alal Ghat	30'x7'
3	Baidya Halder S/O-Satish Halder	Jorgachhi	Alal Ghat	18'x5'
4	Shyamal Halder S/O -Ganesh Halder	Pabnapara	Pabnapara point at Mahananda River	30'x8'
5	Kamal Halder S/O -Ganesh Halder	Pabnapara	Pabnapara point at Mahananda River	30'x8'
6	Ganesh Halder S/O-Haridas Halder	Pabnapara	Khod Malancha Bagan	30'x8'
7	Anil Halder S/O -Annya Halder	Pabnapara	Khod Malancha Bagan	30'x8'
8	Shridam Halder S/O -Ganesh Halder	Pabnapara	Khod Malancha Bagan	30'x8'
9	Gopeswar Halder S/O-Kutiswar Halder	Pabnapara	Pabnapara point at Mahananda River	30'x8'
10	Dutiram Halder S/O-Kutiswar Halder	Pabnapara	Pabnapara point at Mahananda River	30'x8'
11	Kartick Halder S/O-Abinash Halder	Pabnapara	Khod Malancha Bagan	30'x8'
12	Nakul Halder S/O- Gour Halder	Pabnapara	Khod Malancha Bagan	30'x8'
13	Pravar Halder S/O-Mani Halder	Pabnapara	Khod Malancha Bagan	30'x8'
14	Rajkumar Halder S/O-Bisu Halder	Pabnapara	Ber	30'x8'
15	Ataur Rahaman S/O-Majed	Mahakalbona	Mahakalbona	30'x9'
16	Meher Ali S/O-Setabur	Mahakalbona	Mahakalbona	25'x7'
17	Narayan Halder S/O-Khagen	Pabnapara	Pabnapara	30'x8'
18	Abdul Towab S/O-Sabdar	Mahakalbona	Mahakalbona	16'x5'
19	AbdulGani S/O-Johor	Ber	Ber	40'x12'
20	Hefijur Rahaman S/O-Inrail	Rajaramchak	Rajaramchak	40'x12'
21	Biren Sarkar S/O-Nagarbasi	Kalinagar	Kalinagar	32'x8'

22	Arun Sarkar S/O-Kshitish	Kalinagar	Kalinagar	30'x7'
23	Parbati Mandal S/O-Kartick Mandal	Debidaha	Devidaha Village Point	30'x7'
24	Kshitish Roy S/O-Gayanath Roy	Kalinagar	KalinagarVillage Point	32'x8'
25	Haripada Sarkar S/O-Ratan Sarkar	Kalinagar	KalinagarVillage Point	28'x7'
26	Ganesh Roy S/O- Haridas Roy	Debidaha	Khejurbona Point	30'x7'
27	Rashbihari Roy S/O-Arjun Roy	Debidaha	Khejurbona Point	30'x8'
28	Shankar Sarkar S/O-Nishikanta Sarkar	Nabagram	Ahora Brodge Point	30'x7'
29	Abdus Sattar S/O-Jiaruddin	Haldibari	Haldibari	32'x8'
30	Gani Karati S/O-Bhuban	Dergapur	KalinagarVillage	32'x8'
31	Jharu Biswas S/O-Dukhiram	Nilnagar	Anantarampur	20'x6'
32	Sukumar Biswas S/O-Dukhiram	Nilnagar	Anantarampur	20'x6'
33	Karnadhar Sarkar S/O-Ashananda	Durgapur	KalinagarVillage	30'x7'
34	Nitya Sarkar S/O-Kiran Sarkar	Nilnagar	Anantarampur	20'x6'

#### Gazole -II G.P.

1	Bhakat Biswas S/O-	Akalpur	Akalpur	30'x9'
2	Lakshan Sarkar S/O-	Akalpur	Matail	30'x9'
3	Sudhir Bhattacharjee S/O-	Rasikpur	Rasikpur	20'x6'
4	G.P.'S Boat	Matail	Matail	30'x10'

#### Chaknagar G.P.

1	Ratan Kr. Biswas S/O-Sadhucharan Biswas	Piralutala	Piralutala	42'x9'
2	Santosh Roy S/O-Makhan Roy	Piralutala	Piralutala	27'x7'
3	Subal Mandal S/O-Gurudas Mandal	Piralutala	Piralutala	20'x7'
4	Gobinda Sarkar S/O-Suklal	Krishnanagar	Gangarampur Ghat	36'x8'
5	Amulya Sarkar S/O-Sudhanya	Krishnanagar	Gangarampur Ghat	36'x8'
6	Gobinda Sarkar S/O-Kusai	Kadubari	Gangarampur Ghat	42'x9'
7	Mohon Halder S/o-Manoranjan Halder	Bairdangi	Gangarampur Ghat	18'x5'
8	Lakshindar Murmu S/O-Parame	Purba Sundar Pur	Bilkanchan	18'x5'
9	Kedar M ahato S/O-Ramkanta	Bilkanchan	Bilkanchan	27'x7'
10	Rangalal Das S/O-Suklal Das	Duba Khoksan	Duba Khoksan	30'x7'
11	Nityalal Sannyal S/O-Nibaran	Mudafat Hsbinagar	Hsbinagar	40'x9'

#### Bairgachhi -II G.P.

1	Isha S/O-Karim sekh	Bairgachhi	Bairgachhi-II G.P.Office	23'x7'
2	Anamul H aque S/O-Idha Ali	Bairgachhi	Bairgachhi-II G.P.Office	23'x7'
3	Nilkamal Sarkar S/O-Kshetra Mohon	Lakshinarayanpur	Lakshinarayanpur	20'x8'
4	Khirman MajhiS/O-Masu Majhi	Bairgachhi	Bairgachhi-II G.P.Office	20'x7'
5	Asgar Ali S/O-Saib Ali	Bairgachhi	Bairgachhi-II G.P.Office	27'x12'
6	Tairmur Ali S/O-Abed Ali	Bairgachhi	Bairgachhi-II G.P.Office	23'x8'
7	Chittaranjan Sarkar S/O-Kanai Sarkar	Lakshinarayanpur	Lakshinarayanpur	23'x7'
8	Subhsh Sarkar S/O-Daud Sarkar	Lakshinarayanpur	Lakshinarayanpur	20'x7'

9	Amjad Ali S/O-Kalimuddin	Dewani	Dewani Point	20'x7'
10	Makbul Hossain S/O-Ishab Ali	Dewani	Dewani Point	25'x12'
11	Faijul Haque S/O-Junab Ali	Dewani	Dewani Point	23'x13'
12	Safikul Ali S/O-Sajid Ali	Dewani	Dewani Point	23'x8'
13	Anarul Haque S/O-Yeasin Ali	Dewani	Dewani Point	23'x8'

#### Bairgachhi -I G.P.

1	Fazlur Rahaman S/O-Taib Ali	Ramnagar	Ramnagar	30'x11'
2	Sudhir Mandal S/O-Mohon Mandal	U.Alinagar	U.Alinagar Village	22'x9'
3	Tapan Rabidas S/O-Gopal Rabidas	U.Alinagar	U.Alinagar Village	18'x8'
4	Israil Ahammed S/O-Soleman	Eaklaxhi	Alinagar Village	27'x11'
5	Bhbesh Singha S/O-Jogi Singha	Alinagar	Alinagar Village	23'x9'
6	Tirmur Rahaman S/O-Soleman	Ramnagar	Ramnagar	26'x8'
7	Manan Ali S/o-Kuddus	Alinagar	Alinagar	33'x12'
8	Gol Mahammed S/O-Jayed Ali	Ramnagar	Ramnagar	30'x10'

#### Raniganj -II G.P.

1	Raghunath Mahali S/O-Kunjalal	Rakhalpukur	Bamangola Ghat	35'x10'
2	Surya Mohon Halder S/O-Jogendra	Saluka	Bamangola Ghat	36'x10'
3	Binoy Bidwass S/O-Mahendra	Bamangola	Bamangola Ghat	35'x10'
4	Prem Chand Halder S/O-Surya Mohon	Saluka	Sluka	32'x9'
5	Nepal Halder S/O-Jogendra	Saluka	Sluka	22'x6'
6	Guranga Mandal S/O-Mohonbasi	Saluka	Sluka	22'x6'
7	Haridas Mandal S/O-Mohonbasi	Saluka	Forest	22'x6'
8	Haripada Roy S/O-	Buridaha	Buridaha	35'x12'
9	Arabindya Baidya S/O-Purna	Buridaha	Buridaha	26'x8'
10	Golok Bepari S/O-Kamini	Saluka	Forest	22'x8'
11	Shridas Sarkar S/O-	Arajijalsa	Arajijalsa	36'x12'

#### Karkach G.P.

1	Satya Biswas	Uttarmaldanga	Uttar Mahinagar	154'x6'
2	Mafijuddin	Uttarmaldanga	Uttar Mahinagar	12'x6'
3	Rafikul Alam	Bachahar	Bachahar	12'x6'
4	Swapan Biswas	Kanchannagar	Mashaldighi	20'x9'

#### Babpur G.P.

1	Jyotish Halder S/O-Kalipada Halder	Rajnagar	Rajnagar Ghat	27'x7'
2	Sudha Halder S/O-Haribandhu Halder	Rajnagar	Rajnagar Ghat	22'x8'
3	Haripada Halder S/O-Kalipada Halder	Rajnagar	Rajnagar Ghat	26'x8'
4	Krishna Halder S/O-Kalipada Halder	Rajnagar	Rajnagar Ghat	22'x6'
5	Narayan Rajbanshi S/O-Krishna Rajbanshi	Rajnagar	Rajnagar Ghat	22'x6'
6	Sukumar Sarkar S/O-Haribandhu Sarkar	Rajnagar	Rajnagar Ghat	26'x8'

Salaidanga G.P.				
1	Rajai Halder	Jamdanga	Jamdanga	30'x9'
2	Paresh Halder	Jamdanga	Jamdanga	22'x8'
3	Ajit Halder	Jamdanga	Jamdanga	23'x7'
4	Kshudiram Hader	Jamdanga	Jamdanga	23'x6'
5	Kista Halder	Jamdanga	Jamdanga	30'x9'
6	Deben Halder	Jamdanga	Jamdanga	27'x8'
7	Parimal Halder	Jamdanga	Jamdanga	'22'x6'
8	Bimal Biswas	Imamnagar	Imamnagar	30'x10'
9	Sudhir Singh	Imamnagar	Imamnagar	22'x7'
10	Nishikanta Biswas	Poladanga	poladanga	28'x8'
11	Gopal Tikadar	Narshingdanga	Narshingdanga	30'x8'
12	Shrikanta Sarkar	Hatnagar	Hatnagar	27'x9'
13	Jagabandhu Bain	Nayapara	Nayapara	26'x8'
14	Binoy Krishna Das	Mahishal	Mahishal	30'x9'
15	Babu Roy	Nayapara	Nayapara	22'x6'
16	Arabinda Biswas	Hatnagar	Hatnagar	28'x9'
17	Ajit Sarkar	Ahil	Ahil	30'x10'
18	Bhajan Sarkar	Ahil	Ahil	26'x8'
19	Manik Roy	Suryanagar	Suryanagar	22'x6'
20	Madhusudan Pandey	Imamnagar	Imamnagar	28'x9'
21	Jagadish Biswas	Mahadebpur	Majadebpur	27'x9'
22	Mantu Sarkar	Ahil	Ahil	26'x7'
23	Kartik Hazra	Mahishal	Mahishal	28'x9'
24	Fatik Sarkar	Mahishal	Mahishal	25'x6'
25	Haripada Debnath	Mahishal	Mahishal	27'x7'
26	Mahanta Kirtania	Nyapara	Nyapara	28'x8'

Important Telephone No. of Gram Panchayat and Panchayat Samiti under Gazole Panchayat Samiti			
Sl No.	Name	Contact No.	
		Office	Mobile
Gazole Panchayat Samiti			
1	Sri Provat Poddar, Sabhapati Gazole Panchayat Samiti	03512-235345	9733254101/9434303199
2	Sri Ratan Roy, Sahakari Sabhapati Gazole Panchayat Samiti		9733141427
ALAL GRAM PANCHAYAT			
Office Phone No - .....			
Sl. No.	Name	Designation	Mobile No.
1	Sri Niranjan Roy	Pradhan	9474470501
2	Md. Safikul Islam	Upa - Pradhan	779791061
3	Sri Ujjwal Mitra	Executive Assistant	9434511233



4	Md.Bojlur Rahaman	N.S	9609987768
5	Sri Peter Murmu	Secretary	9734946491
6	Sri Sekhar Kr. Bhakta	Sahayak	9002924216
7	Sri Binay Kr. Kundu	Sahayak	9593307184
8	Sri Joydeb Chowdhury	G P Karmee	7031363201
9	Sri Nagendra Nath Mandal	G P Karmee	8972558696
10	Sri Bimal Mandal	G P Karmee	7602839523
11	Sri Prosenjit Singh	G.R.S	9851566148
12	Sri Nandagopal Sarkar	V.L.E	7384260489
13	Nasima Khatun	Jeevika Sebak	9932338496

KARKACH GRAM PANCHAYAT
------------------------

Office Phone No - 233318

Sl. No.	Name	Designation	Mobile No.
1	Smt.Manjila Khatun	Pradhan	8001571416
2	Sri Somaru Roy	Upa - Pradhan	9932378439
3	Masgul Islam	Executive Assistant	9609803088/ 9434455964
4	Sri Gour Nath Chakraborty	Secretary	9933160594
5	Sri Pratap Chakraborty	Job - Assistant	9932298298
6	Sri Somnath Sarkar	Sahayak	9434355307
7	Sri Ganesh Mahanta	G P Karmee	8967893854
8	Sri Bikash Sarkar	G P Karmee	9932690687
9	Sri Nipen Kr. Mandal	G P Karmee	8967635309
10	Riyajul Islam	GRS	9733144877
11	Imteyaz Nowaj	V.L.E	9733231278
12	Sri Tarun pal	NS	9932239094
13	Mobasir Hossain	Jeevika Sebak	9775412101

Deotala

Sl. No.	Name	Designation	Mobile No.
1	Sri Gopinath Murmu	Pradhan	9609706119
2	Humayan Kabir	Upa - Pradhan	9733452731
3	Sri Tonmoy Das	Executive Assistant	9635188133
4	Sri Raju Tarafder	N.S	8670264554
5	Md.Motahar Mandal	Secretary	9126563341
6	Sri Bikram Sarkar	Sahayak	9733086111
7	Mostakim Hossain Chowdhury	G P Karmee	9932935415
8	Najibur Rahaman	G P Karmee	8348263902
9	Sri Biswanath Sarkar	G P Karmee	9733464267
10	Imran Alam	GRS	9734187772
11	Sri Shakti Bhuimali	V.L.E	9593363684
12	Sri Tanmoy Mudi	Jeebika Sebak	8906715111

Babupur

Sl. No.	Name	Designation	Mobile No.
1	Obaidul Hoque	Pradhan	9733316409

2	Rakhi Tudu	Upa - Pradhan	9002879969
3	Sri Tushar Kanti Sarkar	Executive Assistant	9932064495
4	Sri Mangal Soren	Secretary	9733175404
5	Sri Kunal Singha	Nirman Sahayak	9475182313
6	Sri Ratan Kr. Roy	Sahayak	9609889532
7	Sri Asim Biswas	Sahayak	9851440233
8	Sri Biswanath Sarkar	GP Karmee	9547792404
9	Md. Abul Kalam Azad	G P Karmee	9474082954
10	Sri Junesh Hansda	GP Karmee	9593862496
11	Julfikar Ali Azad	GRS	9675915837
12	Sri Jayanta Pramanik	V.L.E	8145848650
13	Sri Ashim Majumder	Jeevika Sebak	8768912251

CHAKNAGAR GRAM PANCHAYAT

Office Phone No - 237244

Sl. No.	Name	Designation	Mobile No.
1	Smt. Champa Majumdar(Roy)	Pradhan	9733068626
2	Sri Lal Mohan Mandal	Upa - Pradhan	9734000410
3	Sri Uday giri Das	Executive Assistant	9609482081
4	Sri Narendranath Sarkar	N.S	9932302975
5	Sri Ambika Charan Sarkar	Secy	9733182056
6	Sri Naresh Ch. Biswas	Sahayak	9679761873
7	Sri Ratan Mahato	Sahayak	7797939738
8	Sri Prafulla Kr. Roy	G P Karmee	9734195211
9	Sri Ratan Kr. Biswas	G P Karmee	9733186124
10	Sri Nimu Tudu	G P Karmee	9800832841
11	Sri Prasanta Tarafder	GRS	9733343959
12	Sri Himalay Roy	Jeevika Sebak	9733140763
13	Sri Prasun Pramanik	VLE	8972999720
Salaidanga			
Sl. No.	Name	Designation	Mobile No.
1	Smt. Sadhana Bisws	Pradhan	9609275442
2	Smt. Unnati Halder(Biswas)	Upa - Pradhan	7407137885
3	Sri Paresb Pramanik	E.A	9474470274
4	Sri Tarun Kr Paul	NS	9932299094
5	Sri Utpal Kr. Roy	Secy	9475994635
6	Sri Shibendra Mardi	Sahayak	9564534573
7	Sri Tanmay Mandal	Sahayak	9932293861/8172013442
8	Sri Himadri Sarkar	G P Karmee	9733355543
9	Sri Sukumar Sarkar	G P Karmee	9735089830
10	Sri Haran Biswas	G P Karmee	9775810407
11	Jahir Abbas	GRS	9002580610
12	Kaniz Jahara Khatun	Jeevika Sebak	9734167584
13	Waliuzzamen Azad	VLE	9735983335

Sahajadpur			
Sl. No.	Name	Designation	Mobile No.
1	Nurtaj Ali	Pradhan	9933541486
2	Sri Minu Bhumali	Upa - Pradhan	
3	Sri Shihnath Bhowmik	N.S	9635458573
4	Sri Bhabes Ch. Barman	Secy	9734164511
5	Sri Subhasish Roy	Sahayak	9614119424
6	Najrul Haque	G P Karmee	9734106102
7	Sri Balaram Bhumali	G P Karmee	9002820558
8	Sri Bimal Ch. Roy	G P Karmee	9734161221
9	Intekhab Alam	V.L.E	8016833860
10	Sri Jatinmoy Mandal	GRS	9002856460
11	Rupali Khatun	Jeebika Sebak	8348581801

Gazole-I			
Sl. No.	Name	Designation	Mobile No.
1	Smt. Sumitra Barman	Pradhan	7551853169
2	Sri Pijush Kanti Sarkar	Upa - Pradhan	9614865713
3	Sri Dibyendu Das	Executive Assistant	7602740514
4	Sri Supratik Ghosh	Nirman Sahayak	9804352056
5	Sri Nimai Saha	Secy	9475676613
6	Md. Ismail	Sahayak	9609636564
7	Sri Tanmoy Ghosh	Sahayak	9609908238
8	Sri Uday Kr. Das	G P Karmee	8016494059
9	Sri Sankar Saha	G P Karmee	9735046598
10	Sri Chandan Sarkar	G P Karmee	9851542215
11	Sri Rana Protap Sarkar	GRS	9851371497
12	Sri Anupam Goswami	V.L.E	9641681886

Gazole-II			
Sl. No.	Name	Designation	Mobile No.
1	Sri Sunil Hansda	Pradhan	9635717034
2	Sri Ananta Kumar Ghosh	Upa - Pradhan	9733041738
3	Sri dilip Kr. Paul	Executive Assistant	9474343239
4	Sri Abhimanyu Sarkar	Nirman Sahayak	
5	Sri Ratan Kumar Nandi	Secretary	
6	Sri Jhantu Sarkar	Sahayak	8967302367
7	Smt Kanika Hansda	G P Karmee	9800420649
8	Aminul Hoque	G P Karmee	9733434387
9	Sri Uttam Ghosh	GP Karmee	9126467576
10	Sri Animesh Nath Sarkar	Jeevika Sebak	7602426609
11	Sri Basab Chakborty	GRS	9614996977
12	Sri Ranjan Kr. Paul	VLE	8116321200

Baigachi-II			
Sl. No.	Name	Designation	Mobile No.
1	Smt. Milan Saha	Pradhan	7584929010
2	Md. Lokman Ali	Upa - Pradhan	9933470745
3	Sri Animesh Das	Executive Assistant	7551043595
4	Sri Sudhir Kr. Mandal	JA	9475903412

5	Hasan Mandal	Secretary	9593613532
6	Sri Kousik Mandal	Sahayak	9733176138
7	Sri Anil Kr. Biswas	Sahayak	9563860878
8	Sri Chittaranjan Karmakar	G P Karmee	9932229415
9	Sri Abhimanyau Sarkar	G P Karmee	9933160541
10	Sri Dipankar Mishra	G P Karmee	9563732521
11	Sri Rakhibul Hoque	GRS	8116294775
12	Sri Birbrata Das	Jeebika Sebak	9002162896
13	Apurba Barui	NS	8967430640/9647494140
14	Sri Pratul Ch. Singha	VLE	9800062972
<b>Bairgachhi-I</b>			
Sl. No.	Name	Designation	Mobile No.
1	Smt. Laily Khatun	Pradhan	9002623155
2	Sahanur Biswas	Upa - Pradhan	9153777625
3	Ari Sasim Roy	Executive Assistant	9733125566
4	Sri Ardendu Sarkar	Secretary	
5	Sri Himangsu Kr. Saha	J.A.	9474655258
6	Sri Nimai Ch. Das	Sahayak	8906412282 / 7076684345
7	Sadik Khan	G P Karmee	9932750178
8	Nowsad Ali	G P Karmee	9933012073
9	Anindya Das	NS	9647612945
10	Allmamun Hoque	VLE	9593672009
<b>Pandua</b>			
Sl. No.	Name	Designation	Mobile No.
1	Sri Bikash Sarkar	Pradhan	9933640662
2	Sri Dasu Mandal	Upa - Pradhan	
3	Sri Souven Roy	Executive Assistant	9851455559
4	Sri Mithun Paul	NS	9851413516
5	Md. Najrul Islam	Secretary	8145837646
6	Sri Chinmay Chakraborty	Sahayak	9733463991
7	Daulat Kamal	Sahayak	9733079627
8	Sri Sukumar Mandal	G P Karmee	9679490168
9	Smt. Paddamuni Turi	G P Karmee	9476143141
10	Sri Monilal Karmakar	G P Karmee	7407180595
11	Syed mojamme Ali	GRS	9851378882
12	Sri Ram chananda Mandal	Jeebika Sebak	8116935528
13	Sri Rajib Karmakar	VLE	9734140456
<b>Majhra</b>			
Sl. No.	Name	Designation	Mobile No.
1	Sri Kalidas Tudu	Pradhan	9733366885
2	Smt. Manika Hembram	Upa - Pradhan	9379239565
3	Sri Tapan Kumar Sarkar	Executive Assistant	9749116969
4	Santosh Kr. Mandal	Secretary	9475709188
5	Gouranga Roy	J.A.	9734905611

6	Tushar Kanti Gupta	Sahayak	9474655842
7	Sri Ashish Mandal	Sahayak	9593843734/8145800340
8	Sri Hemanta Kr. Barman	G P Karmee	9002442117
9	Sri Jugal Kumar Sharma	G P Karmee	9932931986
10	Sri Mithun Sarkar	GRS	9775985984
11	Sri Abhijit Sarkar	Jeebika Sebak	
12	Dhananjoy Sarkar	NS	9760280676
13	Sri Biplob Singha	VLE	9563922481
<b>Ranijang -I</b>			
Sl. No.	Name	Designation	Mobile No.
1	Smt Jharna Sarkar	Pradhan	7872088196
2	Sri Ranjan Kumar Shakharu	Upa - Pradhan	9851888885
3	Sri Gobinda Mandal	E.A	9734983835
4	Sri Manojit Saha	NS	9474038781
5	SriDhiraj Sarkar	Secy	9832396445
6	Md. Yousuf Ali	Sahayak	8670020450
7	Sri Joy Murmu	Sahayak	7384849584
8	Sri Charu Ch. Turi	G P Karmee	8670622588
9	Sri Niren Ch. Mandal	G P Karmee	8670622588
10	Sri Uttam Sarkar	VLE	9933641252
<b>Raniganj -II</b>			
Sl. No.	Name	Designation	Mobile No.
1	Smt Basanti Sarkar	Pradhan	7585806062
2	Sri Amal sarkar	Upa - Pradhan	9775108385
3	Sri Tarini Kanta Paul	E.A.	8670388117
4	Sri Satya Ranjan Biswas	N.S	9733061913
5	Madan Mohan Saha	Secretary	9474072375
6	Sri Jayanta Kumar Jha	Sahayak	9800618754/8670320120
7	Sri Prasanta Poddar	Sahayak	9614496095/8967563884
8	Sri Anukul Mjumder	G P Karmee	9733054890
9	Sri Parvet Hembram	G P Karmee	
10	Sri Samir Roy	G P Karmee	9734032923
11	Smt. Rita Mandal	Jeevika Sebak	9614010325
12	Sri Suresh Ch. Mandal	GRS	9800038208
13	Sri Ganesh Sarkar	VLE	9734990795

**Name of Storing Agent(G.R.): Promad Ch. Ghosh. Contact  
No.9434035337/8945839322/  
9474471839**

Name of G.R. Dealer

Sl. No.	Name of Gram panchyat	Name of G.R.Dealer	Mobile No.
1	ALAL	1.Smt. Kousalya Saha (For Alal Part)	8343021317
		2.Md. Tamijuddin(For Moyna Part)	9434325890
2	KARKACH	1.Matiur Rahaman	9733270562
3	DEOTALA	1.Md.Hafijuddin	8768913247
		2.Mannan Hossain	9733010097/ 8653357363
4	BABUPUR	1.Rasedur Rahaman	9733436232
5	CHAKNAGAR	1.Zamiruddin Sarkar	9733412737
6	SALAIDANGA	1.Sri Dayal Ch. Das	9733098143
		2.Sri Sushanta Roy	9735972118
7	SAHAJADPUR	1.Md Taher Hossain	9153128294
8	GAZOLE -I	1.Smt. Phulbas Prosad	9733335955
9	GAZOLE -II	1.Sri Sankar prosad Bhakat	9733035264
10	BAIRGACHHI -II	1.Sri Kedar Prasad	9933707801
11	BAIRGACHHI -I	1.Sri Ramesh Ch. Mandal	9679359699
12	PANDUA	1.Sri Birendra Nath Sarkar	8116653645
13	MAJHRA	1.Sri Karna Sarkar	9800570066
		2.Sri Ajay Kr. Saha	7407318287
14	RANIGANJ-I	1.Sri Kedar Nath Saha	9563922602/ 9933418796
		2.Sri Satyanarayan Prosad Saha	9635609350
15	RANIGANJ-II	1.Sri Kamaru Sarmar	8016614841

**EVACUTATION PLAN ALONG WITH ROUTE CHART  
GAZOLE DEVELOPMENT BLOCK**

Name of Gram Panchayat	Name of Vurnerable Village	Name of nearest Temporary Rescue Shelter	Details of Shortage Rourt from Vurnerable Village to nearest Temporary Rescue Shelter
Alal	1. Raghunathpur	Moyna High School	2.5 KM by Boat
	2. Nil Nagar		2 KM by Boat
	3. Lakshinarayanpur		3 KM by Boat
	4. Champadighi		1 KM by Road
	5. Kharikadighi		1KM by Road
	1. Kalinagar	Kalinagar High School	0 KM by Road
	2. Debidaha		1.5 KM by Road

	3. Gourangapur		1 KM by Road
	1. Durgapur	NH- 34	0 KM by Road
	2. Nabagram		1 KM by Road
	3. Ahora		0 KM by Road
	1. Srikrishnapur	Muriakundu Bridge	1.5 KM by Boat
	1. North Rajaramchak	Rajaramchak High Madrasah	1.5 KM byBoat
	1. Itbandha	Alal G.P. Office	2.5 KM by Boat
	2. Suromoni		1.5 KM by Boat
	3. Imamnagar		0.5 KM byBoat
	1. Ber	Ala Bridge	2.5 KM by Boat
	2. Pabnapara		1 KM byBoat
	3. Alal		1 KM byBoat
	4. Baishbighi		1 KM byBoat
	1. South Rajaramchak	Bania Pukur High Land	2 KM by Boat
	1. Muriakundu	Muriakundu Pry. School	0 KM by Road
	2. Binodpur		1.5 KM by Boat
	1. Kadamtali	Kadamtali C.S. Pry. School	0 KM by Road
	2. Khod Malancha		1 KM by Boat
	3. Ranipu		1 KM by Boat
	1. Mobarakpur	Juma Masjid ( Ranga Pukur)	0.5 KM byBoat
	2. Khopatuli		0.5 KM byBoat
	3. Mahakalbona		0.5 KM byBoat
Karkach	1.Kanchannagar	Mashaldighi S.B. Vidyapith	3 KM by Boat
	2. Ahora		1 KM by Road
	3. Kanchandighi		1 KM by Road
	1. Gourangapur Pry. School	Updel Pry. School	1 KM byRoad
	2. Dakshin Maldanga (part)		2 KM by Boat
	3. Updel (Part)		0 KM by Road
	4. Nijgram (Part)		1 KM by Road
	1. Uttar Maldanga	Amsole High School	2 KM by Road
	2. Uttar Mahinagar		3 KM by Road
	3. Kanchamitha (Part)		1 KM byRoad
	4. Amsole (Part)		0 KM by Road
	1. Bachahar	Bachahar Pry. School	0 KM by Road
	2. Hossainpur		2 KM by Boat
	1. Amaitor (Part)	Gobindapur High School	1 KM by Road
	2. Akhirapukur (Part)		2 KM by Road

Babupur	1. Baje Habinagar	Babupur High School	5 KM by Road
	2. Rajnagar		3.5 KM by Road
	3. Sanbandha		4 KM by Road
<b>Name of Gram Panchayat</b>	<b>Name of Vurnerable Village</b>	<b>Name of nearest Temporary Rescue Shelter</b>	<b>Details of Shortage Rourt from Vurnerable Village to nearest Temporary Rescue Shelter</b>
Chaknagar	1. Mudafat Habinagar	Habinagar Mango Forest	1KM by Boat
	2. Nengrasimul		1KM by Boat
	1. Krishnagar	Katikandar G.P. Office	4KM by Boat
	2. Piralutola		6KM by Boat
	3. Jotbhairab Doba		1.5KM by Boat
	1. Purba Sundarpur	Chaknagar High School	1KM by Boat
	2. Bilkanchan		2KM by Boat
	3. Gangarampur		2.5KM by Boat
	4. Jhaljhaliapara (Doba Part)		2 KM by Boat
	1. Dubakhoksan	D. K. B. KR High School	1 KM by Boat
	1. Bairdangi	L. S. M. (KG School ) Bairdangi	1 KM by Boat
	1. Mathmora	Bairdangi High School	2.5KM by Boat
	2. Sisha Piralutola		2KM by Boat
	3. Kadubari		3KM by Boat
Salaidanga	1. Narsingdanga Doba	Narsinghdanga Pry. School	0 KM by Road
	2. Jamdanga		2 KM by Boat
	1. Hatnagar Doba	Hatnagar Pry. School	1 KM by Road
	1. Poladanga	Bardanga High School	1 KM by Road
	2. Mahammadpur		3 KM by Road
	3. Garadul		2 KM by Road
	4. Bardanga		0 KM by Road
	1. Imamnagar	Chaknagar G.P. Office	1.5 KM byBoat
	1. Ahil	Salaidanga G.P. Office at Ahil	0 KM by Road
	2. Nayapara		1 KM by Road
	1. Mahishal	Kadamtali High Road	1 KM byBoat
	2. Srirampur		1.5 KM byBoat
	1. Santinagar	Dharmadanga Village under Bamongola Block	1 KM by Boat
	2. Surjyanagar		1 KM by Boat
	1. Mahammadpur	Buridanga Village under Bamongola Block	1 KM by Boat
Gazole - II	1. Rasikpur Duba	Rasikpur Pry. School	2.5 KM by Boat
	1. Baniya	Banial Pry. School	1.5 KM by Boat
	2. Bablabona		3 KM by Boat



	1. Mashaldighi	<b>Mashaldighi S.B. Vidyapith</b>	0 KM by Road
	1. Matail Doba	<b>Matail Pry. School</b>	1 KM by Road
Bairgachhi - II	1. Diarapara	<b>Rajadighi Mango Forest</b>	2.5 KM by Road
	2. Balutala		2 KM by Road
	3. Kushapara		2 KM by Road
	4. Bairgachhi North		2.5 KM by Road
	1. Dewani	<b>Beldangi Village</b>	2 KM by Road
	2. Nayapara		2 KM by Road
	3. Hajarat		2.5 KM by Road
	1. Ramkrishnapally	<b>Akalpur Pry. School</b>	3 KM by Road
	2. Lakshinarayanpur		4 KM by Road
	3. Akalpur		0 KM by Road
	1. Bairgachhi South	<b>Eklakhi Rly. Station</b>	2.5 KM by Road
<b>Name of Gram Panchayat</b>	<b>Name of Vurnerable Village</b>	<b>Name of nearest Temporary Rescue Shelter</b>	<b>Details of Shortage Rourt from Vurnerable Village to nearest Temporary Rescue Shelter</b>
Bairgachhi - I	1. Uttar Alinagar	<b>Raikhadigha Village</b>	2 KM by Boat
	2. Ramnagar		3 KM by Boat
	3. Kailabad		2.5 KM by Boat
	4. Raikhadighi		0 KM by Road
	1. Dakshin Alinagar	<b>Paschim Binodpur Village</b>	2 KM by Boat
	2. Kutubpur		3 KM by Boat
	3. Paschim Binodpur		0 KM by Road
Raniganj - I	1. Raniganj	<b>Raniganj K.C. High School</b>	0 KM by Road
	2. Kamaldanga		1.5 KM by Road
Raniganj - II	1. Karchadanga	<b>Altore Jr. Basic School</b>	1 KM by Road
	2. Saluka		2 KM by Road
	3. Altore (Part)		0 KM by Road
	1. Araj Jalsa	<b>Araji Jalsa Pry. School</b>	0.5 KM by Road
	1. Purbabill Ahora	<b>Lukhu Tudu Jr. High School</b>	2.5 KM by Boat
	2. Buridaha		3KM by Boat

**EVACUTATION PLAN ALONG WITH ROUTE CHART**  
**GAZOLE DEVELOPMENT BLOCK**

Name of Gram Panchayat	Name of Vurnerable Village	Name of nearest Temporary Rescue Shelter	Details of Shortage Rourt from Vurnerable Village to nearest Temporary Rescue Shelter
Alal	1. Raghunathpur	<b>Moyna High School (Sankar prasad Misra H.M.) 9775853928</b>	2.5 KM by Boat
	2. Nil Nagar		2 KM by Boat
	3. Lakshinarayanpur		3 KM by Boat
	4. Champadighi		1 KM by Road
	5. Kharikadighi		1KM by Road
	1. Kalinagar	<b>Kalinagar High School</b>	0 KM by Road
	2. Debidaha		1.5 KM by Road
	3. Gourangapur		1 KM by Road
	1. Durgapur	<b>NH- 34</b>	0 KM by Road
	2. Nabagram		1 KM by Road
	3. Ahora		0 KM by Road
	1. Srikrishnapur	<b>Muriakundu Bridge</b>	1.5 KM by Boat
	1. North Rajaramchak	<b>Rajaramchak High Madrasah (Sanjoy Sengupta H.M.) 9733028051</b>	1.5 KM byBoat
	1. Itbandha	<b>Alal G.P. Office</b>	2.5 KM by Boat
	2. Suromoni		1.5 KM by Boat
	3. Imamnagar		0.5 KM byBoat
	1. Ber	<b>Ala Bridge</b>	2.5 KM by Boat
	2. Pabnapara		1 KM byBoat
	3. Alal		1 KM byBoat
	4. Baishbighi		1 KM byBoat
	1. South Rajaramchak	<b>Bania Pukur High Land</b>	2 KM by Boat
	1. Muriakundu	<b>Muriakundu Pry. School (Radha Nath Goswami H.M.) 9733315542</b>	0 KM by Road
	2. Binodpur		1.5 KM by Boat
	1. Kadamtali	<b>Kadamtali C.S. Pry. School (Manorajan Mudi (HM) 9775858520</b>	0 KM by Road
	2. Khod Malancha		1 KM by Boat
	3. Ranipu		1 KM by Boat
	1. Mobarakpur	<b>Juma Masjid ( Ranga Pukur)</b>	0.5 KM byBoat
	2. Khopatuli		0.5 KM byBoat
	3. Mahakalbona		0.5 KM byBoat
Karkach	1.Kanchannagar	<b>Mashaldighi S.B. Vidyapith (A Tudud A.T) 9564688672</b>	3 KM by Boat
	2. Ahora		1 KM by Road
	3. Kanchandighi		1 KM by Road
	1. Gourangapur Pry. School	<b>Updel Pry. School (Baidyanath Mandal HM) 9733307885</b>	1 KM byRoad
	2. Dakshin Maldanga (part)		2 KM by Boat
	3. Updel (Part)		0 KM by Road

	4. Nijgram (Part)		1 KM by Road
Karkach	1. Uttar Maldanga	<b>Amsole High School (Swapan kr.Sikdar) 9434891293</b>	2 KM by Road
	2. Uttar Mahinagar		3 KM by Road
	3. Kanchamitha (Part)		1 KM by Road
	4. Amsole (Part)		0 KM by Road
	1. Bachahar	<b>Bachahar Pry. School</b>	0 KM by Road
	2. Hossainpur		2 KM by Boat
	1. Amaitor (Part)	<b>Gobindapur High School (Manoj Kr. Jha HM) 8145737415</b>	1 KM by Road
	2. Akhirapukur (Part)		2 KM by Road
Babupur	1. Baje Habinagar	<b>Babupur High School (Dilip Chakraborty HM) 9733035159</b>	5 KM by Road
	2. Rajnagar		3.5 KM by Road
	3. Sanbandha		4 KM by Road
Chaknagar	1. Mudafat Habinagar	<b>Habinagar Mango Forest</b>	1KM by Boat
	2. Nengrasimul		1KM by Boat
	1. Krishnagar	<b>Katikandar G.P. Office</b>	4KM by Boat
	2. Piralutola		6KM by Boat
	3. Jotbhairab Doba		1.5KM by Boat
	1. Purba Sundarpur	<b>Chaknagar High School</b>	1KM by Boat
	2. Bilkanchan		2KM by Boat
	3. Gangarampur		2.5KM by Boat
	4. Jhaljhaliapara (Doba Part)		2 KM by Boat
	1. Dubakhoksan	<b>D. K. B. KR High School</b>	1 KM by Boat
	1. Bairdangi	<b>L. S. M. (KG School ) Bairdangi</b>	1 KM by Boat
	1. Mathmora	<b>Bairdangi High School</b>	2.5KM by Boat
	2. Sisha Piralutola		2KM by Boat
	3. Kadubari		3KM by Boat
Salaaidanga	1. Narsingdanga Doba	<b>Narsinghdanga Pry. School (Pijush Kanti Sarkar HM) 9474162474</b>	0 KM by Road
	2. Jamdanga		2 KM by Boat
		<b>Hatnagar Pry. School(Duba) (Sujit Kumar Das AT) 8972857624</b>	
	1. Hatnagar Doba	<b>Bardanga High School</b>	1 KM by Road
	1. Poladanga		1 KM by Road
	2. Mahammadpur		3 KM by Road
	3. Garadul		2 KM by Road
	4. Bardanga		0 KM by Road
	1. Imamnagar	<b>Chaknagar G.P. Office</b>	1.5 KM byBoat
	1. Ahil	<b>Salaaidanga G.P. Office at Ahil</b>	0 KM by Road
	2. Nayapara		1 KM by Road
	1. Mahishal	<b>Kadamtali High Road</b>	1 KM byBoat
	2. Srirampur		1.5 KM byBoat
	1. Santinagar	<b>Dharmadanga Village under Bamongola Block</b>	1 KM by Boat
	2. Surjyanagar		1 KM by Boat

	1. Mahammadpur	<b>Buridanga Village under Bamongola Block</b>	1 KM by Boat
Gazole - II	1. Rasikpur Duba	<b>Rasikpur Pry. School (ArabindaSarkar HM ) 9800657308</b>	2.5 KM by Boat
	1. Baniya	<b>Banial Pry. School</b>	1.5 KM by Boat
	2. Bablabona		3 KM by Boat
	1. Mashaldighi	<b>Mashaldighi S.B. Vidyapith (D Biswas HM) 9126145681</b>	0 KM by Road
	1. Matail Doba	<b>Matail Pry. School (Sikra Saha HM) 9679673085</b>	1 KM by Road
Bairgachhi - II	1. Diarapara	<b>Rajadighi Mango Forest</b>	2.5 KM by Road
	2. Balutala		2 KM by Road
	3. Kushapara		2 KM by Road
	4. Bairgachhi North		2.5 KM by Road
	1. Dewani	<b>Beldangi Village</b>	2 KM by Road
	2. Nayapara		2 KM by Road
	3. Hajarat		2.5 KM by Road
	1. Ramkrishnapally	<b>Akalpur Pry. School</b>	3 KM by Road
	2. Lakshinarayanpur		4 KM by Road
	3. Akalpur		0 KM by Road
	1. Bairgachhi South	<b>Eklakhi Rly. Station</b>	2.5 KM by Road
Bairgachhi - I	1. Uttar Alinagar	<b>Raikhadigha Village</b>	2 KM by Boat
	2. Ramnagar		3 KM by Boat
	3. Kailabad		2.5 KM by Boat
	4. Raikhadighi		0 KM by Road
	1. Dakshin Alinagar	<b>Paschim Binodpur Village</b>	2 KM by Boat
	2. Kutubpur		3 KM by Boat
	3. Paschim Binodpur		0 KM by Road
Raniganj - I	1. Raniganj	<b>Raniganj K.C. High School (Anup Kr. Roy AT) 9641807520</b>	0 KM by Road
	2. Kamaldanga		1.5 KM by Road
Raniganj - II	1. Karchadanga	<b>Altore Jr. Basic School</b>	1 KM by Road
	2. Saluka		2 KM by Road
	3. Altore (Part)		0 KM by Road
	1. Araj Jalsa	<b>Araj Jalsa Pry. School (Sribhash Mandal AT) 896746103</b>	0.5 KM by Road
	1. Purbabill Ahora	<b>Lukhu Tudur Jr. High School</b>	2.5 KM by Boat
	2. Buridaha		3KM by Boat

## **INTRODUCTION**

**Manikchack Block** has an area 316.39 sq. K.M. and comprises 11 Gram Panchayats. The total population of the Block is 249126. The livelihood of the majority of the population depends mainly on agriculture and cottage industries.

This is a very flood prone block in the district. The main rivers are the Ganges, Fulohar and kalindri. Out of the 11 Gram Panchayats Bhutni Island comprising Hiranandapur, Uttar Chandipur, Dakshin Chandipur, Manikchack, Dharampur and Gopalpur G.P. are more vulnerable to Flood and there are several problems due to the erosion of the Ganges When flood or erosion occurs a large no. of people are severely affected.

To meet the emergent situation due to flood, soil erosion or other calamities a Disaster Management Plan has been prepared.

### **Population Details of the Manikchak Development Block (Census-2011)**

GP Name	Total Population	Male	Female
Hiranandapur	21903	11349	10554
Uttar Chandipur	34264	17580	16684
Mathurapur	29758	15422	14336
Dakshin Chandipur	26418	13840	12578
Manikchack	28261	14632	13629
Enayetpur	23780	12168	11612
Chowki Mirdadpur	27228	14143	13085
Dharampur	13140	6865	6275
Gopalpur	18427	9564	8863
Nazirpur	15945	8287	7658
Nurpur	30411	15713	14698
Total	269535	139563	129972

### **Literacy Rate Details:**

Male	Female	Total
67618	41682	109300
52%	35%	44%

### **Geographical Area(in Ha):**

SI No.	Name of G.P.	Agril Land			Cattle Field	Forest	Other	Total
		High	Mid	Low				
1	Hiranandapur	0	0	1512	193	0	1155	2860
2	Uttar Chandipur	0	0	2160	275	0	1668	4103
3	Dakshin Chandipur	0	0	1509	191	0	1152	2852
4	Nazirpur	100	460	420	76	0	980	2036
5	Nurpur	230	1105	501	181	0	1460	3477
6	Mathurapur	335	1099	399	52	0	1585	3470
7	Manikchak	300	640	1004	55	0	1684	3683
8	Dharampur	0	0	432	27	0	342	801
9	Enayetpur	515	804	301	125	0	1320	3065
10	Gopalpur	0	0	1080	46	0	910	2036
11	Chowki Mirdadpur	195	1028	505	51	0	1492	3271

### **Crop Pattern:**

SI No.	Name of G.P.	Type of Crop	Area Cultivation (in ha)	Area under crop insurance
1	Hiranandapur	Kalai, Arahar, Paddy	1269	
2	Uttar Chandipur	Musri, Sugarcane	2217	
3	Dakshin Chandipur	Mustard seed, Jute, etc.	1269	
4	Nazirpur		1137	
5	Nurpur		1893	
6	Mathurapur		1890	
7	Manikchak		2001	

8	Dharampur		489	
9	Enayetpur		1677	
10	Gopalpur		1785	
11	Chowki Mirdadpur		1029	

#### River and cannel

SI No.	Name of River	Name of Place	High alert level
1	Ganga	Hiranandapur, Dakshin Chandipur, Manikchak, Dharampur and Gopalpur G.P.	Unprotected area 24.99 Mts. Protected area 25.30 Mts.
2	Fulohar	Nazirpur, Uttar Chandipur, Mathurapur Dakshin Chandipur G.P.	27.30 Mts.

#### List of Bundh

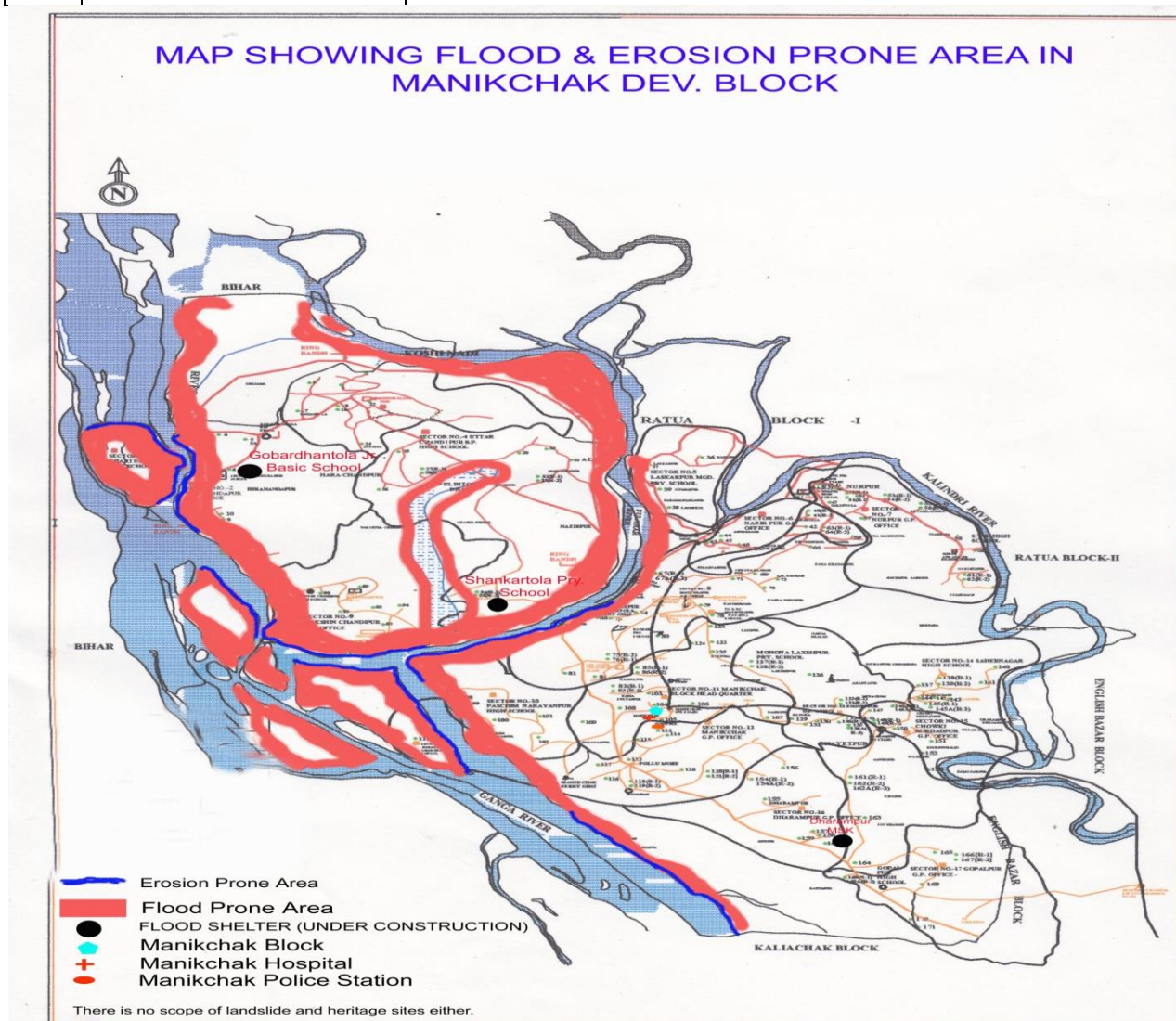
SI No.	Name of Bandh	Type of Bundh	Length
1	Irrigation Bundh from Gopalpur G.P. Bhutni Ring Bundh,	Earthen Bundh	25 K.M.

<b>Irrigation</b>	
<b>SI No</b>	<b>Name of Project</b>
	NIL

Small Irrigation		
Sl. No.	Type	Nos
1	RLI	14
2	DTW	02

Infrastructure					
	PDS Outlet	Post Office	P.S.	Health Centre	MSK
	52	20	02	1	07
	PHCs	Dispensary	Cyclone centre	SSK	
	3	35	3	38	
	Pry. School	Secondary School	Higher Secondary School	Madrasah	College
	148	12	5	4	01
	Live Stock Centre	Cottage Industry	Industry	Godown	
	17	117	104	1	

Financial Institution			
Sl No.	Name	Address	Phone No.
1	Chowki B.G.V.Bank	Dharampur Bus Stand, P.O.- Chowki, Dist- Malda	03512-270074
2	Nurpur B.G.V.Bank	Nurpur, P.O.- Nurpur, Dist- Malda.	03513-283588
3	D.Chandipur B.G.V.Bank	Dakshin Chandipur, P.O.- Bhutni, Dist- Malda	
4	Milki B.G.V.Bank	Vill & P.O.- Milki, Dist- Malda	03512-274260
5	U.B.I. Mathurapur	Vill & P.O.- Mathurapur, Dist- Malda	03512-272336
6	U.B.I. Bhutni	Vill & P.O.- Uttarchandipur, Dt- Malda	
7	S.B.I. Manikchak	Vill& P.O.- Manikchak, Dist- Malda.	03512-272337
8	C.B.I. Nazirpur	P.O.- Nazirpur, Dist- Malda,	03513-283224
9	UCO Bank, Enayetpur	P.O.- Enayetpur, Dist- Malda.	
10	Malda Dist. Central Co-opr. Bank	P.O.- Mathurapur, Dist- Malda	03512-272321
11	Union Bank of India	Vill + PO - Manikchak, Malda	





**Assessment of area suffering from drainage congestion:**

Sl. No.	G.P. Name	Area Name
1	Mamikchack	Manikchach Durga Mandir
2	Manikchack	Singhpara
3	Gopalpur	sahabattola
4	Gopalpur	Kalitola
5	Nurpur	Sobjipara
6	Nurpur	Barampur
7	Hiranandapur	Kalutontola
8	Hiranandapur	Bajendratola
9	Hiranandapur	Gangaramtola
10	Hiranandapur	Giridharitola

**Assessment of area prone to river erosion:**

Sl. No.	G.P. Name	Area Name
1	Hiranandapur	kesorpur
2	Hiranandapur	Rajkumartola
3	Hiranandapur	Kalutontola
4	Hiranandapur	Godai Chor
5	Dakshin Chandipur	Narayanpur Chor

**Description of history of flood and incurred losses:**

Year	Name of G.P. affected	Name of Village Affected	No. of people Affected	No. of Human life lost
2016	Manikchack	Ramnagar, Jotpatta, Haddatola, Torabalitola, Shibontola Narayanpurchor(Dhormutola, Bechutola)	2100	01
	Hiranandapur	Godai(Samsad1&2),Giridharitola	1500	
	Dakshin Chandipur	Duanir Chor	200	
2017	Gopalpur	Elahitola, Ishwartola, Kalitola, Sahabottola.	2000	01
	Hiranandapur	Suksena, Bhobanitola	320	
	Dakshin Chandipur	Narayanpur Chor (Partly)	200	

**Control Room and Crisis Management team with contact no:**

Sl No.	Name of Sector	Name of Officer / Staff	Designation	Phone No.
1	Manikchak	1. Subir Paul	FEO	9062886575
		2. Keshab Ch Das	DEO	8900647544
		3. All G.P Staff		
2	Mathurapur	1. Anupam Ch. Chakraborty	Dy. Secretary [PS]	9434455785
		2. Pallab Mandal	Panchayet Clerk	9641663262
		3. All G.P Staff		
3	Nazirpur	1. Sukdeb Biswas	SAE (BP)	9733425387
		2. Biswajit Das	LDA	9475095666
		3. All G.P Staff		
4	D.Chandipur	1. Supratik Das	BWO	8759602816
		2. Prosenjit Sarkar	UDC(PS)	9733205325
		3. All G.P Staff		
5	Hiranandapur	1.Motiur Rahaman	SEO	9932462768
		2. Bimal Barman	FFA	9734991523
		3. All G.P Staff		
6	Uttar Chandipur	1.Gopi Kanta Pramanik	IMW	8944977600
		2. Subhadip Ghosh	Accounts clerk	9474797213
		3. All G.P. Staff		
7	Nurpur	Prosonjit Barman	Ins BCW	9749983801
		2. Nurul Islam	Asst. Acct, MDM	9734968071
		3. All G.P Staff		
8	Gopalpur	1.Sukanta Biswas	EOMEE	9474418361
		2.Shyamal Ghosh	O.C.M.	8927498824
		3. All G.P Staff		

9	Chowki Mirdadpur	1. Probodh Kr. Das	SAE (AI)	9932303881
		2. Harendranath Paul	Supervisor MDM	9734928345
		3. All G.P Staff		
10	Dharampur	1. Dilip Saha	C.I	9434872054
		2. Tapanjyoti Sarkar	Block Co-ordinator, PSK	9749038366
		3. All G.P Staff		
11	Enayatpur	Amir Hossain Bapari	BPM	9733314297
		2. Md. Rousan Alam	CCT	9734910573
		3. All G.P Staff		
12	Block Control Room	1. Palash Das	BDMO	8013606627
		2. Sanjay Paul	RC	9735095501
		3. Anup Mukherjee	Cashier PS	9831044641
		4. Prabhat Karmakar	A/C RD	9932303881
		5. Debashish Ghosh	BLF	8653172196
		6. Pipasha Halder	PEON(P.S.)	7031909880
		7. Md Yasin Ali	Driver	8972277882
		8. Prodyut Sarkar	NG TCPC	9851593599
		9. Latika Saha (Dey)	Gr-D, TCPC	9749313265

**Civil Defence Personnel to be deployed for search and Rescue Operation:**

Sl. No.	Name	Contact No.	Residential area
1	Indrajit Mandal	8016665702	Dharampur
2	Sk. Juwel		Nurpur
3	Sk.Noor Alam	9851033090	Enayetpur
4	Biswajit Mandal		Joginigram
5	Sk. Rohim		Chowki Mirdadpur
6	Tonmoy Mandal	8159813861	Joginigram
7	Ajay Mandal	8972625227	Joginigram
8	M.D. Aslam Ansari	7872877534	Dharampur
9	Ronjit Mandal	97336225150	Janakiramtola
10	Sontosh Rabidas	9647810257	Damadorpur,Mck
11	Jaitun Khatun		Enayetpur
12	Nd. Mobasserul		Manikchack
13	Sintu Mandal	9775471250	Mathurapur
14	Asit Mandal	9734367548	Joggutola,Mck
15	Biki Saha	7551013975	Nimnagar,Mck
16	Tinku Ghosh	9734369039	Puranigram
17	Sk. Ajmir		Enayetpur

**Mechanism of dissemination of warning message by E-mail/ mobile:**

Name of G.P.	Contact Person	Phone No.	Email Address
Manikchak	<b>Prodhan</b>	<b>9775038988</b>	<b>mck.manikchak@gmail.com</b>
	Executive assistant	9563925134	
Mathurapur	Prodhan	9609956319	mck.mathurapur@gmail.com
	secretary	9733246999	
Nazirpur	Prodhan	9647700292	mck.nazirpur@gmail.com
	Executive assistant	8101812710	
D.Chandipur	Prodhan	7047594540	mck.dakshinchandipur@gmail.com
	Executive assistant	8101812710	
Hiranandapur	Prodhan	7872183952	mck.hiranandapur@gmail.com
	Executive assistant	9563925134	
Uttar Chandipur	Prodhan	8967955051	mck.uttarchandipur@gmail.com
	Executive assistant	9734195071	
Nurpur	Prodhan	9775824643	mck.nurpur@gmail.com
	Executive assistant	8016137522	
Gopalpur	Prodhan	9733244820	gopalpurgp05@mail.com
	secretary	9800674150	
Chowki Mirdadpur	Prodhan	9734968072	chowkimirdadpurgp@gmail.com
	Executive assistant	9734004044	
Dharampur	Prodhan	9734328300	mck.dharampur@gmail.com
	Executive assistant	9734104815	
Enayatpur	Prodhan	8372955222	enayetpurgp@gmail.com
	Executive assistant	9434934736	

**Vulnerable area, Name of G.P. Embankment, Road Etc:**

Name of the Vulnerable Gram Panchayat:

Sl No.	G.P. Name
1	Manikchak
2	Dharampur
3	Gopalpur
4	Mathurapur
5	Nazirpur(Partly)
6	Nurpur (Partly)
7	Dakshin Chandipur
8	Uttar chandipur (Partly)
9	Hiranandapur

<b>Vulnerable Points on embankment</b>	
1	The existing bundh near Domhat to Kamalpur at several points under Manikchak, Dharampur G.P.
2	The Nanditola cut points bundh from Bakducra to Rajkumar tola under Hiranandapur G.P.
3	The bundh at Kankri badhdha points under Mathurapur G.P. Sankartola to Kalitola
4	The entire Bundh circuit embankment(ring Bundh) of several points covering all the G.Ps. of Bhutni Diara regions.
5	Laskarpur bundh at severals points.
6	The existing bundh near Kesharpur colony of HiranandaPur G.P
7	The bundh near Muniram tola & Durlav tola of Hiranandapur G.P
8	Embankment of the river Ganges near 6 No. retired bundh of Kamaltipur under Gopalpur G.P
9	Embankment near Laskarpur Village under Manikchak G.P.
10	Existing embankment - 360 mtr. North from Manikchak Ghat

**Country Boat with contact no. of Boat man:**

Sl. No.	Name of Boat man	Contact No.	Carrying Capacity
1	Philip Mandal	9547878633	50 persons
2	Bikash Mandal	9775869569	50 persons
3	Nipen Mandal	7718384902	45 Persons
4	Pawak Mandal	8670370343	65 Persons
5	Nagen Mandal	7872293874	55 Persons
6	Bapi Mandal	7076636151	50 Persons
7	Choton Mandal	7479275927	40 Persons
8	Janardhan Mandal	9775884094	40 Persons
9	Nurul Hoque		70 Persons
10	Deben Mandal	9609338043	70 Persons
11	Tilak Chand Chowdhury		70 persons
12	Bablu Mandal	8116704125	70 persons
13	Jullur Rahaman		70 persons
14	Kanchan Mandal		65 Persons
15	Tahir Ali		10 persons
16	Mojibar Rahaman		10 Persons

**Flood Shelter (Permanent/ Temporary) with long & Lat:**

Sl.no.	Name of Flood Shelter	G.P. Name	Lat & Long.	Condition	Status
1	Shankartola	Uttar Chandipur	Lat 25.3'-18.57'E long-87.56'-0.01'E	good	Permanent
2	Dharampur SSK	Dharampur	Lat 25.7'-31.41'N long-87.52'-10.23'E	good	Permanent
3	Gobhardhantola	Hiranandapur	Lat 25.10'-23.25'N long-87.49'-10.23'E	good	Permanent
4	Kakribandha	Mathurapur	Lat 25.119705N Long-87.896128E	Bad	Permanent
5	Ramnagar	Manikchack	Lat-25.062486N Long-87.896128E	Bad	Permanent
6	Nasa	Dakshin Chandipur	Lat-25.09'-02.1'N Long-87.50'-00.2'E	Bad	Permanent
7	Amtala Nanditola high School	Hiranandapur	Lat-25.09'-39.8'N Long-87.48'-52.7'E	well	Temporary
8	Uttar Chandipur B.p. high school	Uttar chandipur	Lat-25.10'-11.0'N Long-87.50'-28.7'E	well	Temporary
9	Manikchack High school	Manikchack		well	Temporary
10	Paschim Narayanpur High School	Dakshin Chandipur		well	Temporary
11	Gopalpur High School	Gopalpur		well	Temporary

**Name and location of Helipad with Lat & Long:**

Sl. No.	Name of the location	Latitude	Longitude
1	Uttar Chandipur Sporting club Football Field	Lat-25.10'-11.0'N	Long-87.50'-28.7'E
2	Nasa Flood Shelter attached Ground	Lat-25.08'-02.1'N	Long-87.50'-00.2'E
3	Amtola Nanditola high school ground	Lat-25.09'-39.8'N	Long-87.48'-52.7'E
4	Block Field Near relief Godown	Lat-25.4'-51.54'N	Long-87.53'-50.85'E
5	Manikchack Siksha niketan Football field	Lat-25.61'-61.0'N	Long-87.90'-27.0'E

**Medical facilities & contingency plan with contact No.:**

Sl.No.	Name of Institution	Contact No.	Bed Capacity	No. of Doctors	No. of paramedical Staff	Diagnostic facilities Available
1	Manikchack R.H.	03512-272329	30	04	06	LT(ICTC),LT(NGO) MT(LAB),LT(RNTCP)
2	Bhutni PHC	9775454508	10	01	01	MT(LAB),LT(RNTCP)
3	Nurpur PHC	9834680611	0	01	01	
4	Mathurapur PHC	9775960465	0	01	01	

**List of Doctors and Contact no.:**

Sl. No.	Name of Doctors	Contact no.
1	Hemnarayan Jha (BMOH)	9748231194/7890391168
2	Dr. Amal Kumar Pal	9434425631
3	Dr. Kishore Boron Thakur	7800262739
4	Dr. Tabrej Rahaman	7797972483
5	Dr. Rajesh Saha	9775454508
6	Dr. Ashish Mishra	9775960465
7	Dr. Rathin Kundu	9834680611

**Mitigation Measure taken or to be taken before Flood:**

- Identifying schools or other high lands and source of safe drinking water which can be used as shelter for the affected people during disaster.
- Alert the local people about the flood shelter or the place where they can take shelter during the flood.
- Advanced Alarming system.
- As soon as the advanced forecasting is received from the District H.Q., it will be intimated to the respective Gram- Panchayat office and gram-panchayat in turn will keep their machineries of give publicity of the alarming forecasting.
- For the above purpose, a control room will be kept open and operated by the officers and staffs. The control room will continue its operation till the situation restore to normal one.

**Important Telephone No. and Address of N.G.O., Social Worker:**

Name of N.G.O.	Name of volunteers	Contact no.
Dharampur Palipally Health Awareness Organisation	Uttam Kr. Jha	9434154307
	Narayan CH. Jha	9933504413
	Bikash Chandra Sarkar	9475309602
	Rothindranath Chaki	9434725094
	Samaresh Sarkar	9734919767
White Feathers	Arzazul Hoque	7407020754
	Sk. Habibuddin	8768428775
	Sakiur Rahaman Khan	9734014668
	Tanvir Khan	9763431205



**Buffer Stock of Relief Materials& food to combat flood:**

Go down of Shri Sontosh Kumar saha (storing agent of Block) for storing food grains.  
cont. No.-7063126382/9474342765

Sl. No.	Name Of The Gram Panchayet	Name of the G.R. Dealer
1	Hiranandapur	Ram Ch. Mandal
2	Uttar Chandipur	Ashok Kr. Saha
3	Dakshin Chandipur	Nabin Ch. Saha
4	Nurpur	I.Jinnath Hossain II.M/S Abdul Hossain &sons
5	Mathurapur	Samir Das Gupta
6	Manikchak	M/S Manaranjan Goswami &Sons
7	Chowki Mirdadpur	Subhas Saha
8	Dharampur	Bakeswar Das
9	Gopalpur	Anil Ch. Mandal
10	Nazirpur	Biswajit Sarkar
11	Enayetpur	Sairun Bewa

- 1 Block relief Godown for storing cloth, tarpaulin, Baby-food etc.
- 2 Old Block relief Godown for storing cattle feed / fodder.
- 3 Vacated block space for storing bleaching powder, fodder etc.

**Plan to shift pregnant women and heart patient:**

- Identification of flood prone area which may be affected during the monsoon period.
- Keep the record of pregnant women with probable date of delivery.
- Take special observation on pregnant women.
- Make alternative plan to shift pregnant women if any crisis arise.
- Notify the family members of the pregnant women about the alternative plan / place.

**Contact No. of Asha worker working in flood affected Gram- panchayats:**

Sl. No.	Name	Working Area	Contact No.
1	Chhabhi Mandal	Bhutni PHC	9547478095
2	Rama Mandal	Bhutni PHC	9733359724
3	Rekha Mandal	Bhutni PHC	9733106671
4	Dipti Mandal	Bhutni PHC	9609990938
5	Sikha Mandal	Bhutni PHC	9733463376
6	Joyanti Mandal	Narayanpur	7407769048
7	Doli sarkar(saha)	Hiranandapur GPHQ	9733194316
8	Sumitra Rani Mandal	Hiranandapur GPHQ	9733194024
9	Indu Rabidas	Hiranandapur GPHQ	8116140716
10	Koushalya Mandal	Hiranandapur GPHQ	9734946438
11	Firdoushi Khatun	U.Chandipur GPHQ	9593234935
12	Rousanara Khatun	U.Chandipur GPHQ	8345899513
13	Asima Khatun	U.Chandipur GPHQ	8145775605

14	Seflatun Khatun	U.Chandipur GPHQ	9732073154
15	Minawara Khatun	U.Chandipur GPHQ	8145710895
16	Kajal Mandal	Dharampur GP	7407778924
17	Jasmina khatun	Dharampur GP	834873811
18	Renu Mandal	Dharampur GP	9832401690
19	Nurjahan Khatun	GopalpurHQ	9593754913
20	Samina Khatun	GopalpurHQ	7797851165

**Emergency Storage of life saving Drugs, stock of antivenom & Ambulance with Contact no.**

Sl.No.	Name of Institution	Contact No.
1	Manikchack R.H.	03512-272329
2	Bhutni PHC	9775454508
3	Nurpur PHC	9834680611
4	Mathurapur PHC	9775960465

**Name of the Driver of Ambulance with Contact No.**

Sl. No.	Name of Driver	Contact No.
1	Tapas Basak	8337837074
2	Mithun Mandal	7718285251
3	Rajul Ali	9734797101
4	Srikanta Mandal	9734050103
5	Taleb Ansari	7872090927
6	Ujjal Poddar	9735995835
7	Mithu Mandal	8944084687
8	Bhim Pramanik	7797982247
9	Akbar ali	9733419040
10	Satrughna Mandal	8972624370
11	Radheshyam singha	7547967462
12	Debasish Ghosh	8768837162
13	Kinkor Ghosh	9735102742
14	Md. Sahabuddin	9734173634
15	Ganesh Mandal	9564463710

**Plan to Co –ordinate with PHE for safe drinking water:**

1. Reserve stock of adequate tube well materials need to be kept.
2. Installation of some tube well to be made if necessary in accordance with the situation.
3. Contact with Laxmipur P.H.E. Divisional Office for water pouch pack.
4. Bleaching powder to be supplied by the P.H.E. deptt. and B.M.O.H.

Name	Designation	Contact No.
Subhankar Das	UDA (PHE)	9734130556

**Plan of ARD department for cattle fodder & other things:**

- Identification of the flood prone area.
- Report making on cattle population in the area.
- Identification of elevated land where the cattle can take shelter during flood.
- Vaccination before or after flood like HS vaccine, BQ and FMD vaccine.
- Keep contact with Pranimitra /pranibondhu for vaccination the cattle.
- Contact with gazole feed plant for fodder ,urea brick molasses for the cattle
- Cattle population of Manikchack:

Sl. No.	Name of G.P.	Cross	Indigenous	Buff	Total
1	Hiranandapur	226	5339	423	5988
2	Uttar Chandipur	232	5870	927	7029
3	Dakshin Chandipur	572	9131	480	1183
4	Nurpur	535	3785	135	4455
5	Mathurapur	344	3488	180	4012
6	Manikchak	502	2889	361	3782
7	Chowki Mirdadpur	804	3437	47	4288
8	Dharampur	130	2094	212	2436
9	Gopalpur	622	9244	456	10322
10	Nazirpur	930	3097	193	4220
11	Enayetpur	799	2841	195	3835

Block	Designation	Contact no.
Manikchack	B.L.D.O.	8116572858

**Plan of Agriculture Department:**

- Assessment of loss due to flood.
- Give suggestion or plan to the affected farmer for the cultivation of alternative or short term crop (like vegetables, pulses).
- Distribution of seed among the affected farmer for the cultivation.
- Pursue the farmer to undertake them under crop Insurance policy.
- 

Sl.No.	Farmers /Name of scheme	No. of farmers
1	Small farmers	14672
2	Marginal farmers	10547
3	Under KCC	18662
4	Under prodhan mantri fosol Bima yojana	1500

Block	Designation	Contact no.
Manikchack	ADO	03512-272958

**Plan of CDPO for running ICDS centre in Crisis period:**

- Identification of alternative house where the ICDS centre can be shifted during the flood.
- Identification of place on the Bundh where ICDS centre can be run during the disaster.
- Extra alertness taken over the children and the pregnant women.

Block Name	Designation	Contact No.
Manikchack	C.D.P.O.	8961343475

**No. of kutcha houses as per BAY beneficiary list:**

Sl.No.	G.P. Name	No. of Beneficiaries
1	Hiranandapur	2764
2	Uttar Chandipur	5630
3	Dakshin Chandipur	3667
4	Nurpur	2689
5	Mathurapur	1816
6	Manikchak	3276
7	Chowki Mirdadpur	1562
8	Dharampur	1412
9	Gopalpur	2150
10	Nazirpur	1250
11	Enayetpur	1887

**Houses already sanctioned under various schemes:**

Sl.No.	Scheme Name	No. of houses sanctioned
1	Banglar awaas yojana	2600
2	IndiraAwaas Yojana(P1, only hut)	5000
3	IndiraAwaas Yojana(P2, hut with one room)	2343
4	Gitanjali	919
Total		10862

## **Profile of Bamongola Block**

1. Area of the Block : 206.20 Sq km

2. No. of Mouza : 142 Nos

3. Population :

Population	Male	Female	Total
Rural	74082	69792	143874

4. Literate Population :

Population	Male	Female	Total
Rural	50602	37762	88364

5. No of G.P. : 6

6. No of Rescue Centre : 24

7. Total No. of Sansad : 102

8. No of H.S. School : 12

9. No of Jr. High School : 11

10. No of Pry. School : 105

11a. No. of SSK : 39

11b. No. of MSk : 06

12. No of Rural Library : 6

13. No of Block Rural Health Centre : 1

14. No. of Pry. Health Centre : 2

15. No of Subsidiary Health Centre : 27

16. No of Telephone Exchange : 3

17. No of Important Ferry : 2

18. No of Sub-Post Office : 1

19. No. of Branch Post Office (under Malda HPO) : 19

### **IDENTIFICATION OF FLOOD PRONE AREA**

- 1) **The villages under Madnabati GP :** Baherpur, Fichadanga, Gupidanga, Kanyadighi, Nalaganj, Uttar Khoksan, Dakshin Khoksan, Uttar Chandrail, Bakchar, Doulatpur, Garapara, Barshipara, Bholamasna, Kupadaha, Ishani, Nababnagar.
- 2) **The villages under Gobindapur-Maheshpur GP :** Jhakaldanga, Chhaitantala, Maynafala, Sapmari, Goapara, Badiyapara, Jamdanga, Bokadaha, Rangamati, Kalaidanga, Katragachi, Gunaidanga, Thangbhanga.
- 3) **The villages under Chandpur GP :** Battali, Khutadaha, Hanspukur, Taltali, Bhulkimari, Nandinadaha, Shonghat.
- 4) **The villages under Jagdala GP :** Baravita, Doba Hanspukur, Adadanga, Talvita, Ashrampur.
- 5) **The villages under Pakuahat GP :** Rakhalpukur, Telchitka, Maldanga, Chaulitala, Alampur, Dighalbar.
- 6) **The villages under Bamangola GP :** Kathuadanga, Parhabinagar, Dakatpukur, Buridanga, Bamangola, Dharmadanga, Nimdanga, Sikail, Rangapukur, Dogachha, Siskuri.

### **Assessment of area suffering from drainages congestion**

#### **Pakuahat GP :**

- 1) From Gram Panchayat Office towards Police Fari
- 2) Pakuahat Dakbunglow Daily Market

### **Assessment of area prone to River erosion**

- 1) **The villages under Madnabati GP :** Baherpur, Kanyadighi, Nalaganj, Uttar Khoksan, Dakshin Khoksan, Bakchar, Doulatpur, Garapara, Barshipara, Kupadaha, Nababnagar.
- 2) **The villages under Gobindapur-Maheshpur GP :** Maynafala, Sapmari, Badiyapara, Bokadaha, Gunaidanga, Thangbhanga.
- 3) **The villages under Chandpur GP :** Battali, Khutadaha, Bhulkimari, Nandinadaha, Shonghat.

- 4) **The villages under Jagdala GP :** Baravita, Doba Hanspukur, Adadanga, Talvita, Ashrampur.
- 5) **The villages under Pakuahat GP :** Rakhalpukur, Maldanga, Dighalbar.
- 6) **The villages under Bamangola GP :** Parhabinagar, Dakatpukur, Buridanga, Bamangola, Dharmadanga, Nimdanga, Siskuri.

#### **Description of history of Flood & Incurred losses**

The main disaster of Bamangola Block is flood. In the year 1971 near about 20 people died because of flood and many hundreds of animals also died. Then in 1987-88 and in 1998 the flood occurred. It killed many people and domestic animals also died. Damage of houses, death of cattle and birds, loss in the sector of agriculture, fisheries are the aftermath of the said calamity. In Flood-2017 total 25107 houses damaged (No. of fully houses damaged 9847 & partly houses damaged 15260), no. of death of cattle – 5, goat – 20, poultry – 300, duck – 120, no. of culvert damaged – 58, no. of bridge damaged – 10, Agricultural land damaged – 7753 Hectors.

#### **Control Room & Crisis Management Team with Contact No.**

Sl. No.	Name of Officers/ Staff	Designation	Contact No.	
			Office	Mobile
1	Sri Subhankar Majumdar	B.D.O.	03511 - 266339	9434738458
2	Sri Sanjit Kr. Mridha	Jt. B.D.O.	03511 - 266339	9564493654
3	Sri. Ranjit Kr. Majumder	B.D.M.O	03511 – 266339	9775887286
4	Sri Subhadip Mallick	Ins. BCW	03511 – 266339	9903827181
5	Sri Arunava Biswas	B.Y.O.	03511 – 266339	9775056364
6	Sri Sandipan Deb	E.O.M.E.E.	03511 – 266339	8900526097
7	Sri Chinmoy Mandal	S.E.O.	03511 – 266339	9734128501
8	Sri Ranjit Sarkar	E.C.	03511 - 266339	9733449909
9	Sri Nimai Biswas	Sup., MDM	03511 - 266339	8145429263
10	Smt. Laxmi Mardi	Relief Peon	03511 - 266339	7797042583

**GP wise Disaster Management Committee :****Gobindapur Maheshpur GP**

Office No. : 03511-264735

Sl. No.	Name	Designation	Contact No.
1	Smt. Sanchita Halder	Pradhan	9733243190
2	Asiuddin Mandal	Upa Pradhan	9733152143
3	Samilal Oraw	Member	9867460590
4	Arjun Mandal	Member	7872515208
5	Bimal Tudu	Member	8670899493
6	Upen sarkar	Member	7797527450
7	Himangshu Kr. Saha	E.A.	9474655258
8	Shashilal Sarkar	Secretary	7797985592
9	Dipankar Karmakar	N.S.	9733430002
10	Bikram Sarkar	Sahayak	9733305246
11	Nipu Saha	Sahayak	8116845779
12	Dipali Chowdhury	G.P.K.	9547953734
13	Sukdeb Roy	G.P.K.	9733349287
14	Fulmoni Tudu	G.P.K.	8145332551
15	Babai Patra	G.R.S.	9635487991

**Madnabati GP**

Sl.	Name	Designation	Contact No.
1	Smt. Mariyam Tudu	Pradhan	9733370692
2	Parimal Khan	Upa Pradhan	9733204697
3	Dulal Sarkar	Member	9614013824
4	Kartik Mandal	Member	9734071936
5	Upendranath Sarkar	Member	7031743135
6	Aprana Sarkar	Member	9614099961
7	Danseur Rahaman	E.A.	7031254157
8	Santanu Dasgupta	Secretary	9593756280
9	Sukumar Hasda	Sahayak	9733389951
10	Dipak Sarkar	G.P.K.	9775433177
11	Samarjit Roy	G.P.K.	9614766138
12	Jagai Halder	G.P.K.	9002698785
13	Biswajit Paul	S.T.P.	9734107799
14	Kanailal Sarkar	G.R.S.	8759158064



**Chandpur GP**

Office No. : 03511-266288

Sl.	Name	Designation	Contact No.
1	Sri Durgasankar Bepari	Pradhan	8768096668
2	Smt. Ranjita Kisku	Upa Pradhan	8670564110
3	Nanigopal Mandal	Member	7602850371
4	Jitu Mandal	Member	9647167241
5	Anup Biswas	Member	8016413566
6	Anil Biswas	Member	8670563982
7	Harisankar Sarkar	E.A.	9474794133
8	Satyanarjan Biswas	N.S.	8967088340
9	Md. Yousuf Ali	Sahayak	8945576972
10	Subhankar Mardi	Sahayak	9614880523
11	Prahalad Bhakta	G.P.K.	9593187147
12	Pramila Das	G.P.K.	8016728692
13	Md. Alauddin Sarkar	G.P.K.	9733433035
14	Joyhari Adhikari	G.R.S.	9733082339

**Jagdala GP**

Sl.	Name	Designation	Contact No.
1	Smt. Bimala Mahali	Pradhan	8768947125
2	Sadhan Mandal	Upa Pradhan	9733121339
3	Tirimuli Mandal	Member	9593254313
4	Renuka Hasda	Member	7718498030
5	Madhai Mandal	Member	9733035870
6	Archana Oraw	Member	9593335733
7	Goutam Kr. Paul	Secretary	9851700192
8	Mrinmoy Das	N.S.	9735014614
9	Subhendu Das	Sahayak	8759308843
10	Swapan Murmu	Sahayak	9733465780
11	Sanjay Barai	G.P.K.	7797387762
12	Suniram Murmu	G.P.K.	9733112992
13	Lotan Kumar Misra	G.P.K.	9614761321
14	Swarup Biswas	S.T.P.	8016427229
15	Pallab Mandal	G.R.S.	9679350757

**Bamangola GP**

Office No. : 03511-266336

Sl.	Name	Designation	Contact No.
1	Sri Ashok Sarkar	Pradhan	9733137064
2	Goutam Sarkar	Upa Pradhan	9734940240
3	Haripada Bairagai	Member	9734574851
4	Buddhadeb Sarkar	Member	8116867402
5	Sanjay Mandal	Member	9735059343
6	Mitali Sarkar Mandal	Member	7602826124
7	Manorajan Karmakar	E.A.	9609977660
8	Dipak Sarkar	N.S.	9734902173
9	Santanu Kundu	Secretary	9093734804
10	Bijaya Mandal	Sahayak	8370817984
11	Majibur Rahaman	G.P.K.	9733391648
12	Ananda Sanyasi	G.P.K.	9733393559
13	Bapan Barman	S.T.P.	9800300404
14	Madhab Ch. Shil	G.R.S.	9932662702

**Pakuahat GP**

Sl.	Name	Designation	Contact No.
1	Smt. Rebarani Roy	Pradhan	9933071138
2	Smt. Pampa Mandal	Upa Pradhan	9734181625
3	Sonatan Hasda	Member	8926588454
4	Namita Roy	Member	8016853410
5	Sanjay Sarkar	Member	9733217422
6	Bimal Mardi	Member	9145334051
7	Madhabi Mandal	Member	9593613676
8	Arindam Lala	E.A.	9775435050
9	Bhupendranath Roy	Secretary	9733089501
10	Biplab Tribedi	N.S.	8670072075
11	Krishnendu Kundu	Sahayak	8006454225
12	Bijay Roy	G.P.K.	9932466954
13	Utpal Barman	G.P.K.	9126409058
14	Satyanarjan Sarkar	G.P.K.	9735980865
15	Nirajan Das	G.R.S.	9735013314

**Civil Defence Personnel to be deployed for search & rescue operation with contact no.**

Sl. No.	Name of Civil Defence Personnel	Contact No.
1	Subrata Mandal	9734151802
2	Sonata Sarkar	9593744325
3	Anupam Ghosal	7797937297
4	Bidyasagar Mandal	8972046598
5	Shyamal Mandal	9775996302
6	Tapas Mandal	9002549862
7	Ashoke Baidya	9775837814
8	Tapas Roy	9733379393
9	Prashanta Mandal	9734915926
10	Ashim Bhakat	9734766625

**Mechanism of dissemination of warning message By e-mail, Mobile, whatsapp etc.**

For the above purpose, a control room will be kept open and operated by the officers and staff. The control room will continue its operation till the situation restore to normal one. As soon as the warning is received from the District Head Quarter, it will be intimated to the Block staff and at the same time to respective Gram Panchayat Office through e-mail, Mobile message and whatsapp message. Gram Panchayat will also do the same thing to their each Sansad.

E-mail : bdo.bamangola@gmail.com

Sl. No.	Name of the Officers & staff	Designation	Whatsapp/ Mobile No.
1	Sri Subhankar Majumdar	B.D.O.	9434738458
2	Sri Sanjit Kr. Mridha	Jt. B.D.O.	9564493654
3	Sri. Ranjit Kr. Majumder	B.D.M.O	9775887286
4	Sri Avijit Das	D.E.O.(M.D.M.)	9832619990
5	Santanu Dasgupta	Secretary, Madnabati GP	9593756280

6	Bhupendra Nath Roy	Secretary, Pakuahat GP	9733089501
7	Goutam Kr. Paul	Secretary, Jagdala GP	9851700192
8	Mangal Saren	Secretary, Chandpur GP	9733175404
9	Santanu Kundu	Secretary, Bamangola GP	9093734804
10	Shashilal Sarkar	Secretary, G.M.Pur GP	7797985592

#### **Vulnerable Areas- Name of G.P.**

- 1) **The villages under Madnabati GP :** Baherpur, Fichadanga, Gupidanga, Kanyadighi, Nalaganj, Uttar Khoksan, Dakshin Khoksan, Uttar Chandrail, Bakchar, Doulatpur, Garapara, Barshipara, Bholamasna, Kupadaha, Ishani, Nababnagar.
- 2) **The villages under Gobindapur-Maheshpur GP :** Jhakaldanga, Chhaitantala, Maynafala, Sapmari, Goapara, Badiyapara, Jamdanga, Bokadaha, Rangamati, Kalaidanga, Katragachi, Gunaidanga, Thangbhanga.
- 3) **The villages under Chandpur GP :** Battali, Khutadaha, Hanspukur, Taltali, Bhulkimari, Nandinadaha, Shonghat.
- 4) **The villages under Jagdala GP :** Baravita, Doba Hanspukur, Adadanga, Talvita, Ashrampur.
- 5) **The villages under Pakuahat GP :** Rakhalpukur, Telchitka, Maldanga, Chaulitala, Alampur, Dighalbar.
- 6) **The villages under Bamangola GP :** Kathuadanga, Parhabinagar, Dakatpukur, Buridanga, Bamangola, Dharmadanga, Nimdanga, Sikail, Rangapukur, Dogachha, Siskuri.

#### **Vulnerable Areas- Name of Embankment**

- 1) Embankment of Haria River in the portion of Chandpur Gram Panchayat.
- 2) Embankment from Battali to Chhotopathari of Chandpur Gram Panchayat.

**Vulnerable Areas- Name of Road**

1. Pakuahat Sympathetic Club More
2. Pakuahat Thinagar More
3. Pakuahat Netaji More
4. Gholapukur (Malda – Nalagola)
5. Mudipukur Hospital More
6. Nalagola Vivekananda More
7. 12 Mile More
8. Jamtala More
9. Maheshpur More
10. Harishankarpur More
11. Bamangola Bridge
12. Amtali Ghat
13. Colony More
14. 21 Mile More

**Country Boat Deployment details with authentic contact no. & name of Boatman**

Sl. No.	Name and Address	Name of GP	Contact No.
1	Harekrishna Halder, Vill.- Baganpara	Madnabati	7469018862
2	Gobinda Halder, Vill.- Dangapara	Madnabati	7469018862
3	Santosh Ram, Vill.- Khoksan	Madnabati	8670642262
4	Nandagopal Ram, Vill.- Khoksan	Madnabati	8670642262
5	Ananda Ram, Vill.- Khoksan	Madnabati	8670642262
6	Kushi Halder, Vill.- Dangapara	Madnabati	8328735863
7	Deben Halder, Vill.- Nalagola	Madnabati	9609730441
8	Samiran Halder, Vill.- Nalagola	Madnabati	7719103153
9	Tapas Halder, Vill.- Nalagola	Madnabati	9775384055
10	Panchanan Chowdhury, Vill.- Ashrampur	Jagdala	7384231345

**Flood Shelter (Temporary)**

Sl. No.	Location of Shelters	Name of G.P.
1	Nalagola H.S. High School	Madnabati
2	Kupadaha H.S . High School	Madnabati
3	FARIDPUR PRY. SCHOL	Madnabati
4	NABABNAGAR JR. BASIC SCHOOL	Madnabati
5	NALAGOLA PRY. SCHOOL	Madnabati
6	MADHABBATI PRY. SCHOOL	Madnabati
7	BARSHIPARA PRY. SCHOOL	Madnabati
8	KUPADAHHA PRY. SCHOOL	Madnabati
9	HARISHANKARPUR PRY. SCHOOL	Madnabati
10	DIGHIRPAR PRY. SCHOOL	Madnabati
11	UTTAR CHANDRAIL PRY. SCHOOL	Madnabati
12	ISHAHAKPUR PRY. SCHOOL	Madnabati
13	GARAPARA PRY. SCHOOL	Madnabati
14	KHOKSON PRY. SCHOOL	Madnabati
15	MAHINAGAR PRY. SCHOOL	Madnabati
16	ANAHARPARA PRY. SCHOOL	Madnabati
17	MADNABATI JR. BASIC SCHOOL	Madnabati
18	GOBINDAPUR PRY. SCHOOL	G.M.Pur
19	CHANDRAIL PRY. SCHOOL	G.M.Pur
20	PALASHBARI PRY. SCHOOL	G.M.Pur
21	MAHESHPUR PRY. SCHOOL	G.M.Pur
22	DHAMOIR JR. BASIC SCHOOL	G.M.Pur
23	JHAKALDANGA PRY. SCHOOL	G.M.Pur
24	AMRATALI PRY. SCHOOL	G.M.Pur

25	BAISUKBARI PRY. SCHOOL	G.M.Pur
26	RAMNAGAR PRY. SCHOOL	G.M.Pur
27	SUJOIL PRY. SCHOOL	G.M.Pur
28	GUNAIDANGA PRY. SCHOOL	G.M.Pur
29	BOKADHA PRY. SCHOOL	G.M.Pur
30	BELTALABARI PRY. SCHOOL	G.M.Pur
31	GANGA PRASAD COLONY PRY. SCHOOL	G.M.Pur
32	Palashbari High School	G.M.Pur
33	Maheshpur H.S. High School	G.M.Pur
34	Christan Mission	G.M.Pur
35	CHANDPUR PRY. SCHOOL	Chandpur
36	SHILTANI CHHOTOPATHARI PRY. SCHOOL	Chandpur
37	TALTALA PRY. SCHOOL	Chandpur
38	BHAWANIPUR PRY. SCHOOL	Chandpur
39	KENDANGA PRY. SCHOOL	Chandpur
40	RANGAMATIA PRY. SCHOOL	Chandpur
41	AILCHORA PRY. SCHOOL	Chandpur
42	BISHNUPUR PRY. SCHOOL	Chandpur
43	RAMPUR PRY. SCHOOL	Chandpur
44	SHILTANI PRY. SCHOOL	Chandpur
45	Khutadaha R.C. High School	Chandpur
46	Shonghat High School	Chandpur
47	JAGDALA PRY. SCHOOL	Jagdala
48	MADHABPUR PRY. SCHOOL	Jagdala
49	MACHHUAKANDAR PRY. SCHOOL	Jagdala
50	CHHATIA PRY. SCHOOL	Jagdala
51	HANSPUKUR BIJILIDANGA PRY. SCHOOL.	Jagdala
52	PARAMESHWARPUR PRY. SCHOOL	Jagdala

53	JETHRAIL PRY. SCHOOL	Jagdala
54	DOMADANGA PRY. SCHOOL	Jagdala
55	BANPAHAR PRY. SCHOOL	Jagdala
56	DABOR PRY. SCHOOL	Jagdala
57	KASHIMPUR PRY. SCHOOL	Jagdala
58	NEPALPUR PRY. SCHOOL	Jagdala
59	OLONDER PRY. SCHOOL	Jagdala
60	SEORABARI PRY. SCHOOL	Jagdala
61	SIMLA PRY. SCHOOL	Jagdala
62	Jagdala High School	Jagdala
63	BAMANGOLA H/A PRY. SCHOOL	Bamangola
64	MANULI PRY. SCHOOL	Bamangola
65	UDHAIL PRY. SCHOOL	Bamangola
66	BERUL PRY. SCHOOL	Bamangola
67	KATHUADANGA PRY. SCHOOL	Bamangola
68	GOALJOI PRY. SCHOOL	Bamangola
69	PARHABINAGAR PRY. SCHOOL	Bamangola
70	SISKURI PRY. SCHOOL	Bamangola
71	MOHANPUR BINTARA PRY. SCHOOL	Bamangola
72	PAIKPARA PRY. SCHOOL	Bamangola
73	GURULLA PRY. SCHOOL	Bamangola
74	SADULIPARA PRY. SCHOOL	Bamangola
75	KUMARPUR PRY. SCHOOL	Bamangola
76	Bamangola High School	Bamangola
77	PAKUAHAT Mgd PRY. SCHOOL	Pakuahat
78	PAKUAHAT H/A PRY. SCHOOL	Pakuahat
79	GURNAGAR PRY. SCHOOL	Pakuahat
80	PAUL PRY. SCHOOL	Pakuahat



81	JAMGARIA KANGSHA PRY. SCHOOL	Pakuahat
82	MAHADEBPUR PRY. SCHOOL	Pakuahat
83	KHIRIPARA PRY. SCHOOL	Pakuahat
84	KAMARDANGA PRY. SCHOOL	Pakuahat
85	SAIKPARA PRY. SCHOOL	Pakuahat
86	DIGHALBAR PRY. SCHOOL	Pakuahat
87	ALAMPUR PRY. SCHOOL	Pakuahat
88	BUJURKHOIL PRY. SCHOOL	Pakuahat
89	MALIPARA PRY. SCHOOL	Pakuahat
90	BARINDA MAHAMAYA PRY. SCHOOL	Pakuahat
91	MAHUPAUL PRY. SCHOOL	Pakuahat
92	BASORA PRY. SCHOOL	Pakuahat
93	RAMKRISHNAPUR PRY. SCHOO	Pakuahat
94	TITPUR PRY. SCHOOL	Pakuahat
95	RAKHALPUKUR PRY. SCHOOL	Pakuahat
96	Pakuahat A.N.M High School (H.S.)	Pakuahat
97	Pakuahat Jadunath Balika Vidyalaya	Pakuahat
98	Pakuahat Degree Collage	Pakuahat
99	Pakuahat Boys Central Hostel	Pakuahat
100	Sidhu kanuh S.T. Boys Hostel	Pakuahat
101	Community Hall 2 Nos	Pakuahat
102	Maa Lakshi Lodge Cum Marriage Hall	Pakuahat
103	ICDS Building	Pakuahat

**Name & location of Helipad**

<b>S.No.</b>	<b>Sites</b>	<b>Name Of G.P.</b>
1.	Football Ground of Bamangola High School.	Bamangola
2.	Foodball ground A.N.M. High School	Pakuahat
3.	Football Ground Pakuahat Bazar	Banshati) Pakuahat
4.	Football Ground Paul Pry. School	Pakuahat

### **Medical Facilities & Contingency Plan with Contact No.**

Sl. No.	Name of the Doctor	Place of posting	Mobile No.
1	Dr. Arnab Sarkar	Bamangola Rural Hospital	9475877287
2	Dr. Annie Gupta	Bamangola Rural Hospital	9804271257
3	Dr. Jagadish Ch. Mandal	Bamangola Rural Hospital	9547900898
4	Dr. Amitabh Sarkar	Bamangola Rural Hospital	9831506366
5	Dr. Motiur Rahaman (Dentist)	Bamangola Rural Hospital	7278038510
6	Dr. Asif Ali	Kashimpur P.H.C.	7044076082
7	Dr. Biswajit Banerjee	Kashimpur P.H.C.	9474364483
8	Dr. Ashis Biswas	Uttar Nayapara P.H.C.	9614123642
9	Dr. Santanu Bhowmick	Uttar Nayapara P.H.C.	9832821040
10	Dr. Shyamkanti Ghosh	Bamangola Rural Hospital	7501825366

### **Contingency Planning :**

- a) Identification of vulnerable area.
- b) Awareness campaigning and house to house visit by ASHA at the vulnerable area.
- c) Identification of pregnant women and heart patient and handicapped person for necessary movement.
- d) Control Room set up for medical emergency.

### **Mitigation measures taken or to be taken before Flood**

To cope with such fatal and lethal situation following necessary and fruitful action are to be taken.

**Advance alarming system:** As soon as the advance forecasting is received from the District H.Q. , it will be intimated to the respective Gram Panchyat Office and Gram Panchayats in turn will keep their machineries ready to give publicity of the alarming forecasting. For the above purpose, a control room will be kept open and operated by the Officers and Staff. (All most all the Officers and Staff will have to be engaged for damage control exercise monitoring the situation and relief and rescue operational works in event of DISASTERS in different sectors , areas. ) The Control Room will continue its operation till the situation restore to normal one. A dedicated whatsapp Group will be used for all type of communication.

**Dispatch of relief material:** Dispatching Relief Materials is very important task. This will be done with deft hand. The Vehicles and Boats will be arranged for that purpose at various points. Labourers will be identified for loading and unloading Relief Materials.

**Shipment of Cattle:** Cattle are placed at higher pockets when Flood looks. And necessary actions are taken in this regard.

**Procurement of Dry Food, Baby Food :** Arrangement to be made for purchasing of Dry Food. Suppliers have already been identified.

**Accommodation of Flood Victim:** All the School Authorities are requested for sparing rooms for their Institution and Premises for accommodation of Flood Victims.

**Arrangement for Medicines:** It is very essential job. Block Medical Officer of Health is requested to arrange the same. Vehicles are arranged for movement of Medical Team.

**Arrangement for Livestock population:** Procurement for food and fodder will be arranged by Block Live Stock Development Officer. Storage of Cattle Food . Fodder will be made at Block H.Q. The Block Live Stock Development Officer is requested to submit requirement for Medicines for Veterinary Coverage.

**Sansad wise Disaster Management Committee formation:** Sansad wise Disaster Management Committees have been formed for helping the people for developing capacity building skill, dissemination of warning messages and quick response at time of emergency.

**Safe Drinking water facilities:** Reserve Stock of adequate Tube Well Materials needs to be kept. Fund for Installation of Emergency Tube Wells to be placed according to the requirement by the District. Installation of some Tube Wells to be made by the P.H.E. Department. Disinfection Team is formed. The Service of local Mechanic may be needed if necessities arise. Bleaching Powder to be supplied by the P.H.E. Deptt. And B.M.O.H. Lime to be procured by the Block. Boats for movement of Disinfection Team are arranged.

**Important Telephone No. & Address of Resource persons of NGO & Social Worker**

**List of NGO:**

Name of NGO	No of Volunteers	Communication No
B.S.K.U.S	10	Dilip Mandal 9593719681
Maheshpur Welfare Society	23	Hasina Khatun 9733396748
Bamangola Life Line Welfare Society	11	Nirmal Podder 9593725227

**List of Social Worker:**

Sl. No.	Name	Contact No.
1	Subrata Mandal	9734151802
2	Sonata Sarkar	9593744325
3	Anupam Ghosal	7797937297
4	Bidyasagar Mandal	8972046598
5	Shyamal Mandal	9775996302
6	Tapas Mandal	9002549862
7	Ashoke Baidya	9775837814
8	Tapas Roy	9733379393
9	Prashanta Mandal	9734915926
10	Ashim Bhakat	9734766625

**Buffer Stock of Relief Materials & Food to combat Flood**

To combat with the Flood a healthy buffer stock of relief materials (Polysheet, Dhuti, Saree, Lungi, SalwarKameez, Pajama Punjabi, Children Garments, Male wrapper, Blanket etc.) are maintained at Block Relief Godown. On the other hand a good stock of Special GR (Rice) is kept at GR Dealer's Godown. The requirement of the articles will be sent in time to time to the District Disaster Management Section through proper channel and the same will be lifted for further action. The procurement of dry Food (ChiraGur etc.), baby food or other contents (Daal, oil, salt, spices, fuels etc) of making ready to eat food for flood victims will be done with the help of MR Distributor of this Block. The identified rescue shelters are basically Schools, so the mid meal set up will be used to cope up with the grievous situation.

**PLAN TO SHIFT PREGNANT WOMEN AND HEART PATIENT**

ANMs and ASHAs are maintaining a register where the information of pregnant women are put down in details. Using that register the pregnant women are identified for whom the date of deliveries are in between mid-August to mid-September month which is the most vital period for flood. On the other hand sub-centre wise Chronic Heart patient are also identified and they are also shifted in the same way.

**List of Rural Hospital/P.H.C.**

1. Bamangola Rural Hospital
2. Kashimpur P.H.C.
3. Uttar Nayapara P.H.C.

**Emergency storage of life saving drugs, stock of antivenom & Ambulance with contact no.**

Generally lifesaving drugs are stored at RH and PHE. Besides this the following medical shops may be utilized for supply of instant lifesaving drugs and other medical kits as on the basis of necessity.

**List of Drug Shop :**

1. Ganesh Medical Stores, Pakuahat
2. Jogmaya Pharmacy, Pakuahat
3. M/S Drug House, Pakuahat
4. Kalpataru Pharmacy, Pakuahat
5. Durga Pharmacy, Pakuahat
6. Laxmimata Pharmacy, Pakuahat
7. Pakuahat Pharmacy, Pakuahat
8. Maa Medical Shop, Mudipukur
9. Matri Pharmacy, Mudipukur
10. Mitali Medical Hall, Mudipukur
11. Nandita Medical Hall, Mudipukur
12. Radharani Medical Hall, Mudipukur
13. Sandhya Medical Hall, Nalagola
14. Surendra Medical Hall, Nalagola

**List of Ambulances :**

Sl. No.	Name of Ambulance Driver	Ambulance No.	Contact No.
1	Chiranjit Biswas	WB-65-B-4975	9635070511
2	Abhinay Samajder	WB-65-B-5742	9751857069
3	Anup Halder	WB-65-B-9473	9800090089
4	Bijoy Ghosh	WB-65-C-0312	9734978904
5	Ajit Shil	WB-65-C-2237	9635070731
6	Sanjib Sarkar	WB-65-C-2239	8116322049
7	Milan Deb	WB-65-C-2238	9733105303
8	Santu Das	WB-65-C-2469	9733143057
9	Asim Roy	WB-65-C-2391	9735939639
10	Utpal Swarnakar	WB-65-C-2497	9733360655

## **PLAN TO CO-ORDINATE WITH PHE FOR SAFE DRINKING WATER**

The demand and necessity of Safe drinking water becomes enormously rises during calamity period, especially during flood the water from that sources becomes undrinkable and may cause of fatal health issues. The arrangement of instant disinfection of the water by chlorination or by boiling may not possible at that crisis time. In such situation the water pouch of PHE becomes indispensable. For the smooth operation and coordination The PHE Mechanic of this Block will be engaged.

### **Plan to repair the vulnerable portion of the embankment**

- a) Embankment repairing of Haria River in the portion of Chandpur Gram Panchayat.
- b) Embankment repair from Battali to Chhotopathari of Chandpur Gram Panchayat.

### **Plan of ARD department for cattle fodder & other things**

#### **Action have to be taken on an emergency basis:**

- a) Awareness programme have been already made through ours regular basis Animal Health Camp Programme among the public to combat the Flood Situation.
- b) All the Officers & Staff have to be informed to keep themselves prepare to combat the emergency situation.
- c) Opening of control room at block level in the Office of the B.L.D.O.
- d) Arrangements of temporary shelter for the affected animals have to be done with the help of the block administration & Local Bodies.
- e) Sufficient amount of Medicine & Vaccine are already supplied by the District administration of ARD department to us.
- f) Any further requirement of Medicine & Vaccine have to be done by placing requisition to the District administration of ARD department.
- g) In post Flood situation close monitoring have to be kept about any type of disease outbreak.

### **Plan of Agriculture department**

Important crops expected to be affected in flood are Aman paddy, Jute, Maize & Vegetables.

For these following steps will be taken:-

- 1) Opening of a control room.
- 2) Reporting : Immediately after receiving the field report from the concerned K.P.S. and after compilation of the same, the undersigned will submit the consolidated report to the Asst.DA(Admn.), Malda sadar sub-div., Malda with a copy to the Deputy DA.(Admn.) Malda without any wastage of time.
- 3)
- 4) a) Organising awareness camp.
- b) Wide publicity of crop calendar.

### **Post flood measures:**

Immediately after drainage of inundated water following measures have to be taken:-

- (a) Soil testing
- (b) Deep ploughing
- (c) Liming
- (d) Sowing of short duration pulses
- (e) Sowing of quality seed.

### **Plan of CDPO for running ICDS centre in crisis period**

There are three main functions of ICDS Functionaries:

1. Supply SNP To 0-6 Years Children, Pregnant and Lactating Mothers,
  2. Pre School Education,
  3. Referral Health Service to the Beneficiaries.
- 
1. For SNP adequate Food is Stored AWC Label and Project Label throughout the year. An assessment of requirement of the same has been done during the crisis period.
  2. The process of awareness generation among the parents of the children, Pregnant and Lactating Mothers will be fastening to handle the crisis hours at our level best.
  3. Arrangement of extra fuel for cooking will be done at the centre to run it without any hindrances.
  4. Coordination will be made with Block Disaster Management Cell, for information sharing.

### **KCC (Kishan Credit Card) & PMFBY (Prodhan Mantry Foshal Bima Yojna)**

Officials will be engaged for helping the 28213 nos. KCC holder farmers and 11284 nos. PMFBY under Bamangola Dev. Block for filling claims to recover the damages regarding the mentioned issues.

### **Documentation**

Documentation is one of the integral part of planning to combat with forthcoming unwanted situation due to natural calamities or any unwanted and emergency event.

**Few photos of Flood-2017 under Bamangola Dev. Block, Malda are given below.**







# **CONTINGENCY PLAN FOR DISASTER MANAGEMENT**

**(FLOOD, MOONSOON & CYCLONE)**



***HABIBPUR DEVELOPMENT BLOCK, MALDA***

**2018-2019**



Preventive Action taken ↵

Important Contact No -

03511-252214                      Block Development Officer, Habibpur Development Block (Mob. 7719360740)

03511-252211                      I.C., Habibpur Police Station (Mob. : 9083270311)

03511-252305                      Head Master, Bulbulchandi G.S. Vidhyamandir

03511-252228                      C.D.P.O, Habibpur

Division of Block in Sector with In-Charge and Sector Assistant with Contact Details –

Sl. No	Name of Sector	Sector In-Charge	Sector Assistant	Monitor at Block Level
1	Mangalpura GP	Exe Asstt. Of GP	Secy. Of the GP	Durga Das Majhi, TA, MGNREGS 8250710219
2	Baidhyapur GP	Exe Asstt. Of GP	Secy. Of the GP	Biswajit Basak, SAE (AI) 9434519133
3	Jajail Gp	Exe Asstt. Of GP	Secy. Of the GP	Atin Bagchi, Inspector BCW 8016131465
4	Habibpur GP	Exe Asstt. Of GP	Secy. Of the GP	Ashok Sarkar, SEO 9735058683
5	Bulbulchandi GP	Exe Asstt. Of GP	Secy. Of the GP	Mukhesh Gupta, A.C., NRLM 9474161064
6	Aiho GP	Exe Asstt. Of GP	Secy. Of the GP	Bhaskar Chakraborty, SAE (BP) 9734052966
7	Sreerampur GP	Exe Asstt. Of GP	Secy. Of the GP	Tanmay Choudhury, BPM, NRLM 8759248275
8	Dhumpur GP	Exe Asstt. Of GP	Secy. Of the GP	Swapan Arrya, FEO 8759062003
9	Kanturka GP	Exe Asstt. Of GP	Secy. Of the GP	Anisur Rahaman, APO, MGNREGS 9475812577
10	Aktail GP	Exe Asstt. Of GP	Secy. Of the GP	Dalil Mahammad, APO 9775945474
11	Rishipur GP	Exe Asstt. Of GP	Secy. Of the GP	Shib Shankar Biswas, FFA 7602386279

## Preface

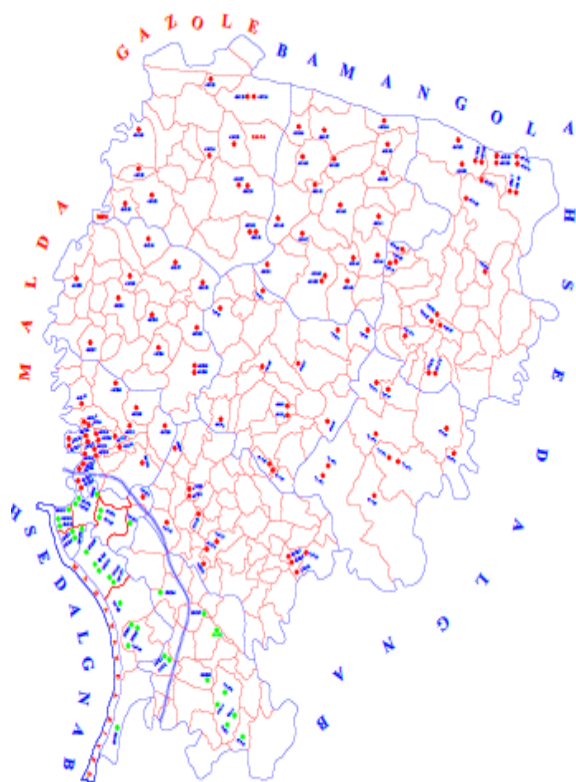
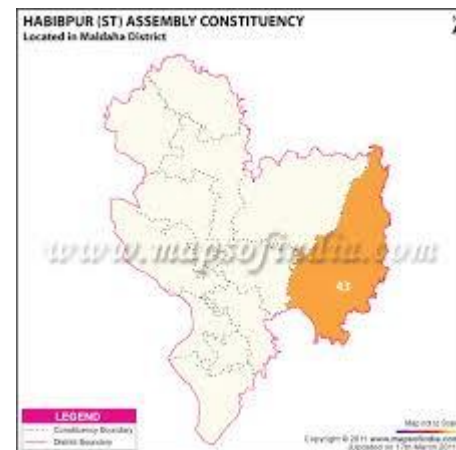
Habibpur Development Block (Community Development Block) is an administrative division in Malda Sadar subdivision of Malda district. Habibpur Police station serves this block. Headquarters of this block is at Habibpur. Kachupukur, Kendua, Boxinagar and Aiho are urban areas in Habibpur block.

Gram Panchayats under Habibpur Panchayat Samity are: Mangalpura, Aktail, Baidyapur, Jajail, Kanturka, Habibpur, Bulbulchandi, Aiho, Rishipur, Sreerampur and Dhumpur. Habibpur block is predominantly a tribal block mostly inhabitant by mainly Santhal and also with presence of high concentration of scheduled castes population.

## Geography

Habibpur community development block is located at 25001'06"N 88021'32"E 25.01841770N 88.35891720E. Habibpur block is characterized by a scorching and oppressive summer, ample rainfall and moisture in air throughout the year. Habibpur Development Block has an area of 397.10 sq. km.

As per 2011 census, Habibpur block has a total population of 2,10,383 out of which 1,06,704 were males and 1,03,676 were females.



## Rivers

Habibpur development block lies under the confluence of river Tangan & Mahananda. Besides that the river Purnabhava passes through the Indo-Bangladesh Border across the border of three Gram Panchayats namely Baidyapur, Jajail & Dhumpur. Huge water flows throughout the late rainy season in the river Mahananda and possesses a severe threat to the border villages of Rishipur GP. Particularly the back flow of water through the different forsaken channel of different rivers complicates the situation. Besides that the lower regions in the Mangalpura and Bulbulchandi GP get inundated.

## **Brief History of Disaster at Habibpur Development Block** ↪

Episode of devastating flood is rare in this block except in the year 1998 where the whole Malda district was affected severely due to heavy rain.

The thunder storm which occurred on March 2017 caused severe damage at three Gram Panchayats namely Mangalpura, Aktail and Baidyapur Gram Panchayat (North Western Part of the Block).

Aiho Gram Panchayat & Rishipur Gram Panchayat are the most vulnerable GPs as they fall directly under the wrath of river Tangan during flood.

The Block falls under the Barind area (Barendrabhumi) which is characterized by surface water drain which causes severe shortage of water (drinking as well as irrigation) during the month of April to June.

### **Vulnerable Gram Panchayats** ↪

#### ➤ **MANGALPURA** Gram Panchayat:

Probable list of Villages affected      ***Bhuadanga, Radhakantapur***

#### ➤ **BAIDYAPUR** Gram Panchayat :

Probable list of Villages affected      ***Telnai, Harishchandrapur, Nangbahara, Kuchiyamore, Dalla, Jagjibanpur, Aragachhi***

#### ➤ **JAJAIL** Gram Panchayat :

Probable list of Villages affected      ***Aliarpur, Nunchora, Bharaila, Nayandeb, Kanchana, Bhabanipur, Madasidanga, Agra-Dubapara, Kotalpur***

#### ➤ **HABIBPUR** Gram Panchayat :

Probable list of Villages affected      ***Ranahat, Saidpur***

#### ➤ **BULBULCHANDI** Gram Panchayat :

Probable list of Villages affected      ***Sahabanpur, Mohonpur, Soladanga, Kendua, Daharlangi, Dolmalpur, Khatiakana, Darajpur***

#### ➤ **AIHO** Gram Panchayat :

Probable list of Villages affected      ***Boxinagar, Aiho, Chachaichandi, Suknagar, Jadabnagar, Keropara, Hatpara, Fieldpara***

#### ➤ **Rishipur** Gram Panchayat :

Probable list of Villages affected      ***Rishipur, Gouramari, Dakshin Chandpur, Anantapur, Asrafpur, Dhumbalu, Falimari, Dakshin Chandpur Colony, Saktigar***

***Dubapara, Loan Para, Nimtali, Debinagar (Part), Satrasiya, Dakshin Basunagar, Uttar Basunagar, Krishnanagar***

➤ **SREERAMPUR** Gram Panchayat :

Probable list of Villages affected ***Parulia, Jote Srihari, Pirojabad, Jagannathpur, Dakshin Brindabanbati***

➤ **DHUMPUR** Gram Panchayat :

Probable list of Villages affected ***Tilason***

**LIST OF FLOOD CAMP SITES / FLOOD SHELTERS** ∞

Area covered	Name of Institute
8 Sq. Miles	Bulbulchandi High School Bulbulchandi Girls High School Kendua Primary School Daharlangi Primary School Madhyam Kendua Pry. School
3 Sq. Miles	Aiho High School Aiho Girls' High School Bakshinagar Pry. School Chhatiyangachhi Pry. School
2 Sq. Miles	Ranahat Pry. School Amarpur Pry. School
6 Sq. Miles	Dalla High School Dalla Basic Pry. School Parbatidanga Pry. School Jagjibanpur Pry. School Jagjibanpur Jr. High School
2 Sq. Miles	Singhabad Tilason High School Jotkabir Pry. School
2 Sq. Miles	Manikora High School Harishchandrapur Basic Pry. School
3 Sq. Miles	Sreerampur High School Kalaibari Pry. School Sirshi Pry. School
10 Sq. Miles	Rishipur High School Rishipur No:2 pry. School Bahargola Pry. School Asrafpur Pry. School Dhumbalu Pry. School

### **NAME OF HELIPAD FOR AIR DROPPING** ❧

- Playground of Girija Sundari Vidyamandir of Bulbulchandi
- Habibpur Playground adj. to Block
- Two Boats in good condition are available at Bulbulchandi GP

### **REQUIREMENT OF RADIO TRANSMITTER SETS** ❧

- Rishipur High School under Rishipur GP
- Radhakantapur Pry. School under Mangalpura GP as because road connection is likely to be disconnected by havoc flood

Requirement of Gas cutter, crane, jcb machine, earth mover, saw mill, Bus, Truck / 407 / Lorry ❧

Item	Name of the Owner	Mobile No.
Gas Cutter	Sri Jiban Saha	
Crane	Sri Malay Kumar Sarkar Md. Ansar, Malda	9434420955 9434057554
JCB Machine & Earth Mover	Sri Bhola Ghosh	9733361219
Saw Mill	Sri Purnendu Kundu	8972208493
Bus	Sri Purnendu Kundu Sri Shankar Bhagat	8972208493 9434206537
Truck / 407 / Lorry	Sri Prakash Prosad	9434154408

### **PUBLICITY OF FLOOD WARNING MESSAGE** ❧

Concerned Prodhan and Members will be informed from the Block for controlling the situation along with joint team of GPRP & local club members. The block control room will monitor the whole situation and will maintain liason with the district administration & personnel of Border Security Force.

Setting of Control Room ❧

### **BDMO-IN-CHARGE as BLOCK INFO. OFFICER ALONG WITH**

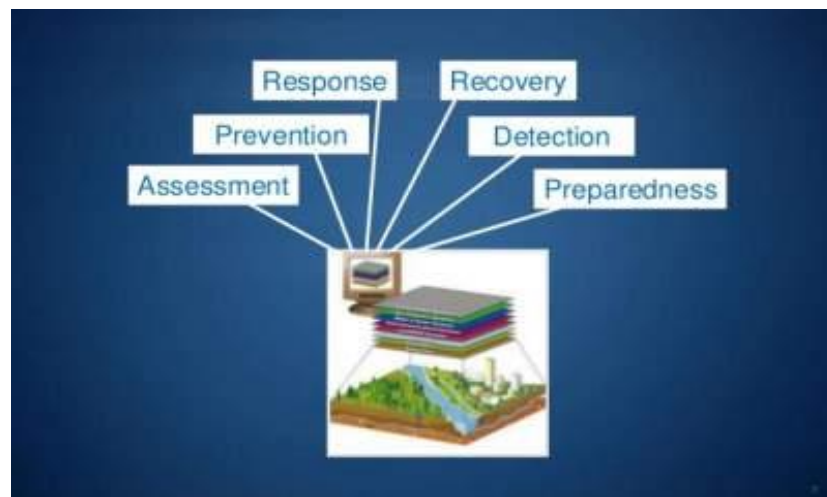
- (i) Sri Shib Shankar Biswas, FFA & BDMO –in Charge,
- (ii) Sri Susanta Das, Accounts Clerk,
- (iii) Sri Abhilash Mandal, Election Clerk,
- (iv) Sri Santosh Mardi etc. will remain in Block Head quarter and perform relief duties.

### **CO-ORDINATION WITH DIFF. DEPTT. AND AGENCIES** ❧

A Co-ordination meeting is soon going to be conducted with various officials like BMOH for deploying of medical teams and with ration dealers for procurement of food packets during the flood situation. A joint inspection team will be formed with all concern departments for prompt evaluation to damages to property, crops, animals and life.

## RESCUE PLANS 🏠

Flood Victims will be shifted in different temporary flood camps where medical health checkups along with food packets will be provided. Tarpaulin sheets along with blankets, saree, dhoti etc. will be provided to the flood victims and for this adequate stock is required to be maintained. A meeting of Khudra shilpa o tran sthayee samity is soon going to be organized to discuss the matter in details.



## PREVENTIVE ACTION TAKEN 🏠

Preventive measures have been taken in MGNREGS Schemes like river embankment & social forestry

Specific cases have been identified and communicated with the District Authorities by sending proposal for construction of culverts & small bridges.

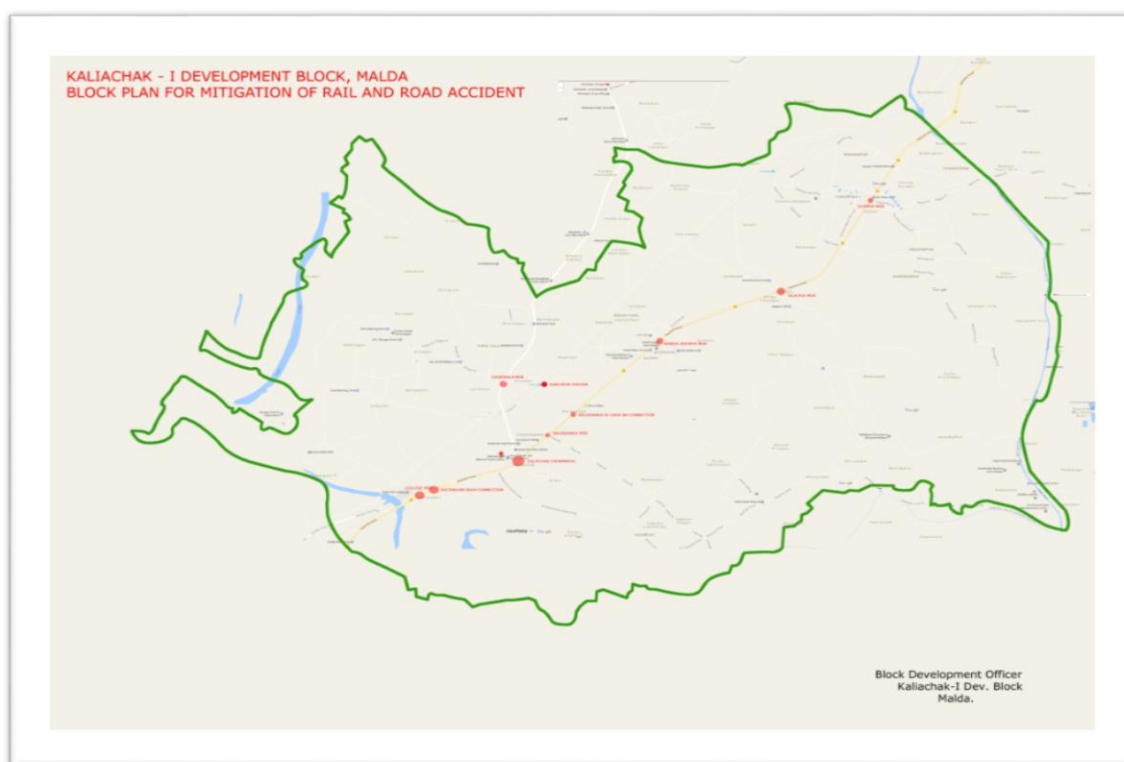
GPs are directed for Preparation & Repair of Culverts and Roads where necessary.



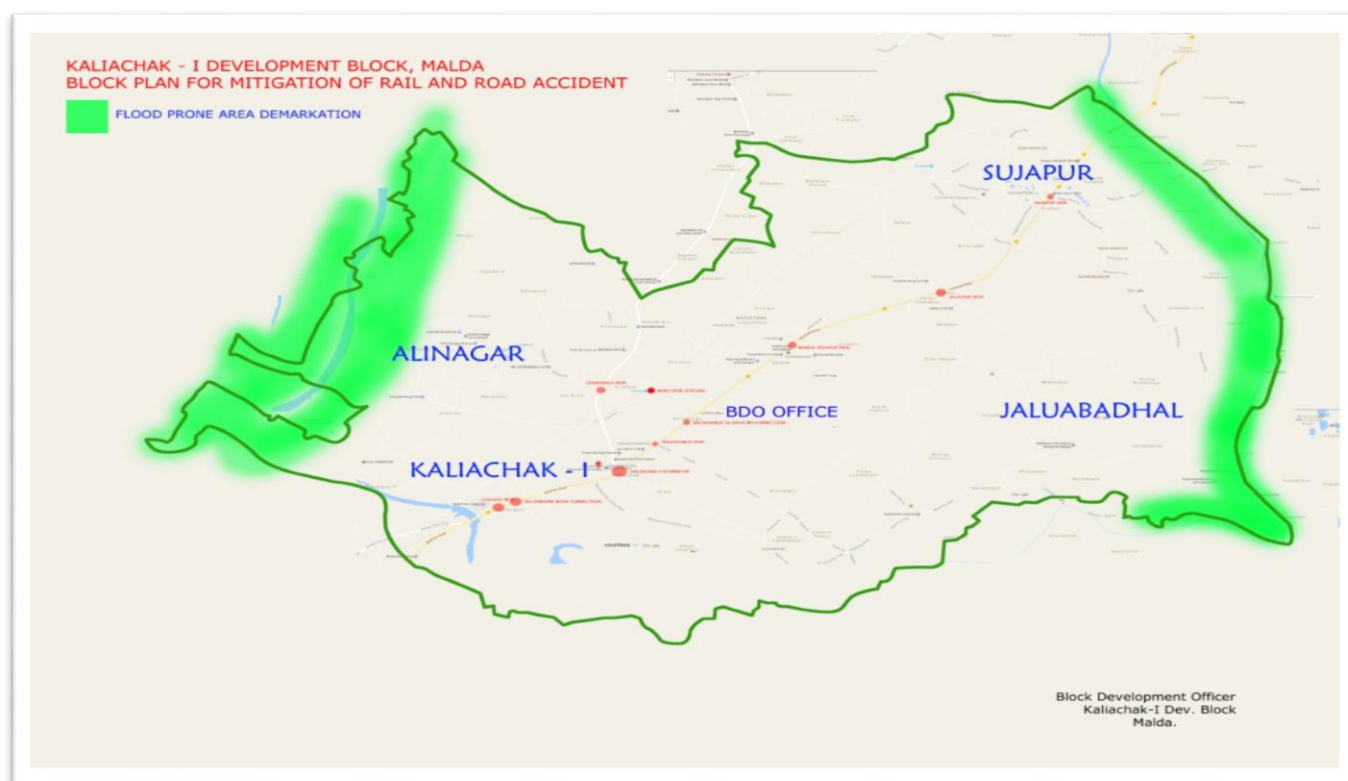
**2018-2019**

**CRISIS MANAGEMENT PLAN IN CASE OF FLOOD EMERGENCY**

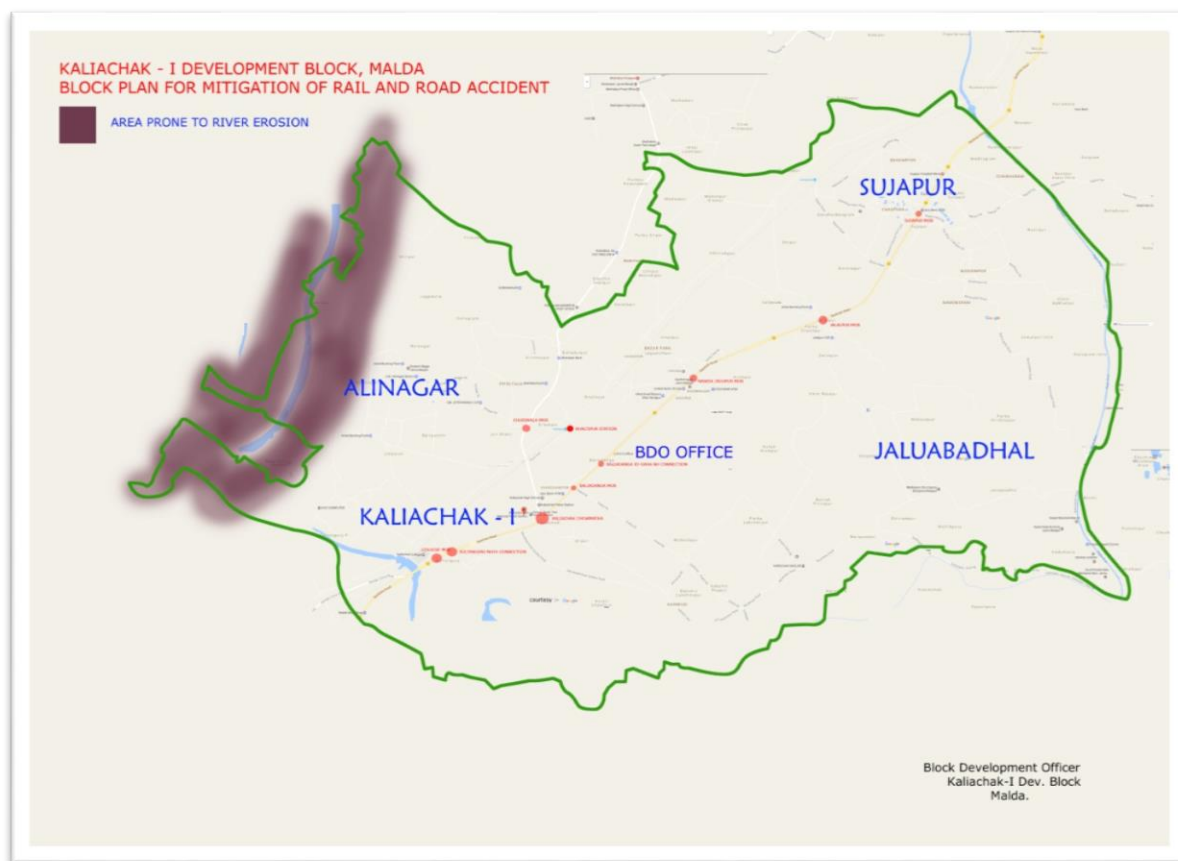
**(VILLAGE WISE)**



**02. IDENTIFICATION & MARKING OF FLOOD PRONE AREA ON MAP**



#### 04. ASSESSMENT OF AREA PRONE TO RIVER EROSION



#### 05. DESCRIPTION OF HISTORY OF FLOOD & INCURRED LOSSES

The area shown in the map, prone to flood, are affected (/water logging) almost after every 3-4 year alternately. Total almost 50,000 (Fifty thousand) of people suffer. Modest to heavy rain causes almost 22,000 (twenty two thousand) people pain.

The history of flood recorded here was 1998, 1984, 1981.

**KALIACHAK – I GRAM PANCHAYAT**

1. Name of the Gram Panchayat : Kaliachak - I

2. Name of the vulnerable villages :

Sl. No.	Name of the GP	Name of the vulnerable villages
1	Kaliachak - I	Ramashankar tola & Tetru tola

3. Total population of the vulnerable villages (Total, Male, Female, Children, Old, Disabled)

Sl. No.	GP	Village	Total	Male	Female	Children	Old	Disabled
1	Kaliachak - I	Ramashankar tola	2997	1341	1437	101	108	10
2		Tetru tola	2785	1438	1117	93	129	8

4. Vulnerable areas of the village:

Sl. No.	GP	Village	Area
1	Kaliachak - I	Ramashankar tola	1.00 Sq. KM
2		Tetru tola	0.5 Sq. KM

5. Population likely to be affected:

Sl. No.	GP	Village	Total	Male	Female	Children	Old	Disabled
1	Kaliachak - I	Ramashankar tola	658	219	279	71	85	4
2		Tetru tola	500	140	172	74	109	5

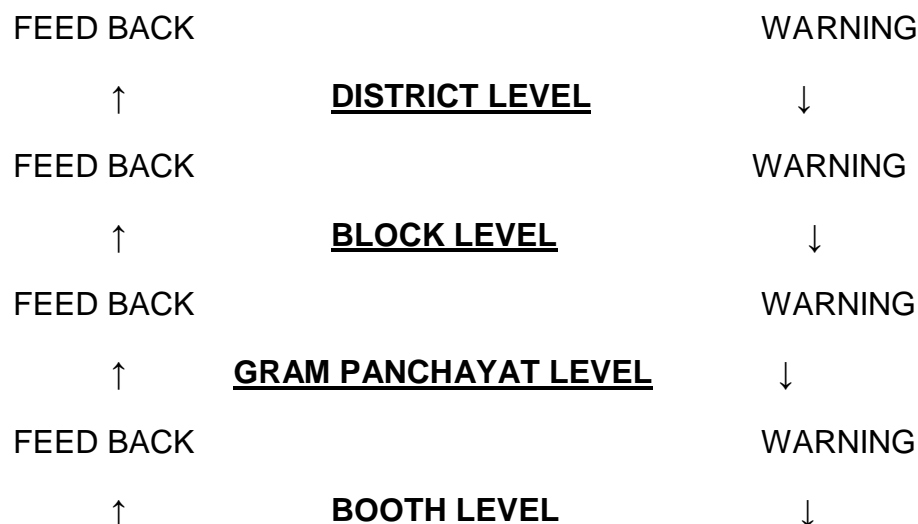
6. No. of existing Relief shelters: **NIL**
7. Whether there is Search and Rescue team in the village : **Yes**
8. If yes, Name and contact numbers of the members of the team

Sl. No.	GP	Village	Name of the person	Contact numbers
1	Kaliachak - I	Ramashankar tola	Sandip Mondal	7557098027
2			Ashok Mandal	9609741740
3			Bimal Chowdhury	9593155075
4			Dhiren Mandal	9733406518
5			Ratan Mandal	9593991336
6			Pintu Mandal	9564418686
7			Bapan Mandal	9083321942
8			Priti Mondal	7557098027
9			Kajal Mandal	8101701043
Sl. No.	GP	Village	Name of the person	Contact numbers
1	Kaliachak - I	Tetru tola	Krishna Mandal	9436461486
2			Sushanto Mandal	8392077393
3			Bikram Mandal	8372085368
4			Achintya mandal	8348401555
5			Poran Ghosh	9733344317
6			Topan Mandal	8145047393
7			Torun Saha	9733150944
8			Rina Mandal (Saha)	9733161307

**Early warning system:**

- a) **From whom hazard warnings are generally received:** From the District Magistrate, The Additional District Magistrate (Disaster Management), District Disaster management cell, The Sub-Divisional Officer.

- b) **Usual Time gap between receiving warning and dissemination to people:** Warning is disseminated always on top urgent basis through trigger Mechanism system.
- c) **Mode of dissemination (in detail) :-** After receiving any message / warning at Block Head Quarter, the same is communicated to the Booth level volunteers, Panchayat Bodies immediately following trigger mechanism system through phone, E-mail. People are asked to follow news bulletin from Doordarshan / A.I.R., newspapers regularly and to respond to the situation accordingly. **But at the same time it is strictly monitored that no rumour can create unnecessary panic among the people.**



- d) **Whether there is a specific team for this purpose :** YES.
- e) **Name and the contact no. of the members of the team :**  
**Early Warning Team:-**

Sl. No.	Block	Name of the person	Contact numbers
1	<b>Kaliachak - I</b>	Shri Kuntal Bose, B.D.O.	9434738341
2		Riya Chakraborty.Jt.B.D.O.	9073938571
3		Md. Ershad Ali,PDO	8337000066
4		Sabyasachi Mukherjee,IBCW	8337033600
5		Farhana Khatun , Savapati	7602796166
6		Md. Selim Ali, Sahakari Savapati	9851491311
7		Smt. Debjani Maitra, Karmadhakhya	9733201058
8		Suman Chatterjee Inspector-in-Charge, Kaliachak PS	9083270309

- f) **Whether follow up action is taken to monitor the dissemination:** Yes.
- Infrastructural facility for each Temporary shelter: For Kaliachak-I GP.**

**Name and location of the Temporary (relief) Shelter:**

- 1) Ramashankar tola Primary School & Tetru tola Embankment
- 2) Tetru tola primary School & Tetru tola Embankment

**Location:-**

- a) Both the shelters are located 6.00 Kms away from N.H. – 34 & about 7.00 kms. from Kaliachak – I G.P. Office.
- b) One storied/Two Storied/ Three Storied: Two storied
- c) No. of tube-wells & ponds in the campus or in vicinity: One for each shelter, but there are also sufficient tube-wells outside the campus. There is no pond in the campus or in vicinity.
- d) Whether adequate safe drinking water is available: Yes.
- e) If not, alternative arrangement is required: No necessity.
- f) For how many people sanitation facility is available: 3000 Persons.
- g) Whether there is separate sanitation arrangement for women: Yes.
- h) Availability of electricity in the shelter: Yes.
- i) If not, alternative arrangement required: Does not arise.
- j) Whether there is provision for cattle shelter: Yes
- k) If yes, for how many cattle: There is enough open space inside the campus. Temporary shelter may be made at the time of emergency.
- l) Details (i.e. pakka /kuchha, width, usable in all weathers/ in a season) of the approach road from main road to shelter: Both the two shelters are situated beside pucca road 7.00 kms. away from the G.P. Head Qtr. which is just adjoining to N.H. 34.
- m) Distance from the main road: 3.5 Kms.
- n) Whether there is alternate route: Yes.
- o) Name, address and mobile phone number of the contact person of the shelter:

**Vehicles for evacuation.**

- a) Modes of evacuation (i.e. by trolley van/trucks/mini-trucks/buses etc.): By small vehicles  
b) Type & No. of vehicles available for evacuation with names & contact mobile no. of the owners:

Sl. No.	Type of Vehicle	Name of Owner	Contact No.
01.	Ambassador	Ratan Mandal	9593991336
02.	Bolero		
03.	Trolley van		

- c) Type & no. of boats available for evacuation with names & contact no. :

Sl. No.	Name of Boat owner	Contact No.
01.	Fulchand Chowdhury	7797443533
02.	Bimal Chowdhury	9734430939
03.	Babulal Chowdhury	9775419772
04.	Ajmal	8617589664

- d) Whether those can be used after disaster: Yes  
e) If no, available alternative arrangement for shifting: Does not arise

**CRISIS MANAGEMENT PLAN IN CASE OF FLOOD EMERGENCY****(VILLAGE WISE)**

1. Name of the Gram Panchayat : **Sujapur**  
2. Name of the vulnerable villages :

Sl. No.	Name of the GP	Name of the vulnerable villages
1	<b>Sujapur</b>	Balupur, Baliarpur, Nazirpur, Chamagram, Fedu Hazipara, Brahmattar Taleb Moulabhi para

**3. Total population of the vulnerable villages (Total, Male, Female, Children, Old, Disabled)**

Sl. No.	GP	Village	Total	Male	Female	Children	Old	Disabled
1	Sujapur	Balupur	562	288	274	57	67	14
2		Baliharpur	411	219	192	39	48	11
3		Nazirpur	293	148	145	21	39	16
4		Chamagram	357	183	174	43	44	18
5		Fedu Hazipara	274	140	134	26	28	8
6		Brahmattar	425	225	200	40	45	5
7		Madhugram	320	185	135	25	21	4

**3. Vulnerable areas of the village:**

Sl. No.	GP	Village	Area
1	Sujapur	Balupur	0.75 Sq. KM
2		Baliharpur	0.70 Sq. KM
3		Nazirpur	1.25 Sq. KM
4		Chamagram	1.00 Sq. KM
5		Fedu Hazipara	0.70 Sq. KM
6		Brahmattar	0.65 Sq. KM
7		Madhugram	0.52 Sq.K.M.

**5. Population likely to be affected:**

Sl. No.	GP	Village	Total	Male	Female	Children	Old	Disabled
1	Sujapur	Balupur	300	170	130	38	25	8
2		Baliharpur	250	135	115	20	16	8
3		Nazirpur	150	75	75	10	14	10
4		Chamagram	200	120	80	15	14	9
5		Fedu Hazipara	130	70	60	12	6	5
6		Brahmattar	130	65	65	09	3	2
7		Madhugram	120	65	55	08	3	2



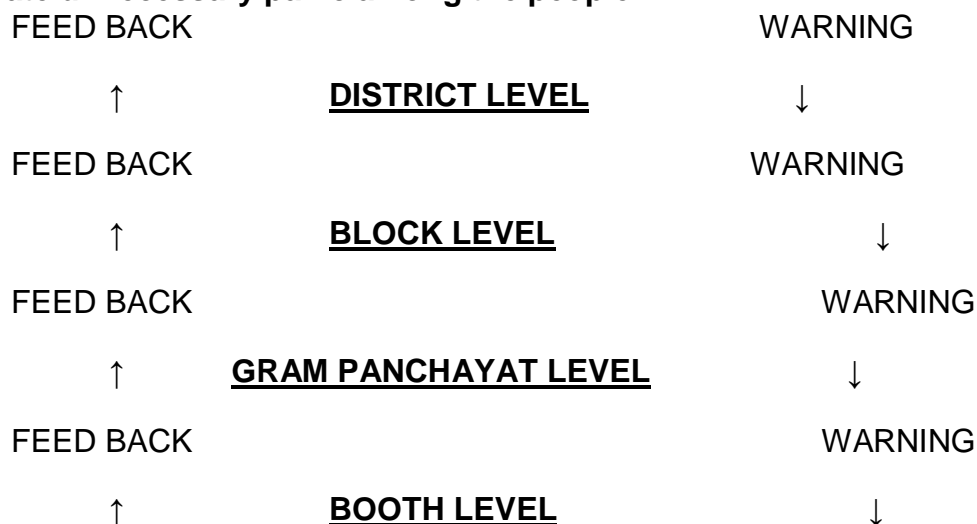
6. No. of existing Relief shelters: **NIL**
7. Whether there is Search and Rescue team in the village : **Yes**
8. If yes, Name and contact numbers of the members of the team

Sl. No.	GP	Village	Name of the person	Contact numbers
1	<b>Sujapur</b>	<b>Balupur</b>	Haidar Ali	9734044895
2			Manirul Biswas	9851777793
3			Selim sk	9851264797
4			Suma Khatun	9679183442
5			Sahera Bibi	9734163325
1	<b>Sujapur</b>	<b>Baliharpur</b>	Rubel Khan	9679446066
2			Samiul Sk	9733044294
3			Taberul Sk.	9016970552
4			Sahida Khatun	9593305699
5			Benu Bibi	
1	<b>Sujapur</b>	<b>Nazirpur</b>	Asgar Ali	9609940796
2			Fatema Bibi	7797445036
3			Jesmin Bibi	9775421362
1	<b>Sujapur</b>	<b>Chamagram</b>	Mst. Amena Bibi	7407136765
2			Mst. Salma Parvin	9593714152
3			Rifu Sk	9733452440
4			Mominul	9593634888
5			Muktadul Haque	9002909687
1	<b>Sujapur</b>	<b>Fedu Hazipara</b>	Abedur	8653592824
2			Sanjar Mandal	9851586308
3			Babu Sk	8629948423
4			Sabera Bibi	9733136030
5			Robina Yeasmin	9851164736

Sl. No.	GP	Village	Name of the person	Contact numbers
1	Sujapur	Brahmattar Taleb Moulabhi para	Mafijul Sk	7602925410
2			Abed Sk	8609182493
3			Rafique Ali	9851600593
4			Amirul Islam	8001259108
5			Julfat Sk	9800164418

**Early warning system:**

- From whom hazard warnings are generally received:** From the District Magistrate, The Additional District Magistrate (Disaster Management), District Disaster management cell, The Sub-Divisional Officer.
- Usual Time gap between receiving warning and dissemination to people:** Warning is disseminated always on top urgent basis through trigger Mechanism system.
- Mode of dissemination (in detail) :-** After receiving any message / warning at Block Head Quarter, the same is communicated to the Booth level volunteers, Panchayat Bodies immediately following trigger mechanism system through phone, E-mail. People are asked to follow news bulletin from Doordarshan / A.I.R., newspapers regularly and to respond to the situation accordingly. **But at the same time it is strictly monitored that no rumour can create unnecessary panic among the people.**



- Whether there is a specific team for this purpose :** YES.
- Name and the contact no. of the members of the team :**  
Early Warning Team:

Sl. No.	Block	Name of the person	Contact numbers
1	<b>Kaliachak - I</b>	Shri Kuntal Bose, B.D.O.	9434738341
2		Riya Chakraborty.Jt.B.D.O.	9073938571
3		Md. Ershad Ali,PDO	8337000066
4		Sabyasachi Mukherjee,IBCW	8337033600
5		Farhana Khatun , Savapati	7602796166
6		Md. Selim Ali, Sahakari Savapati	9851491311
7		Smt. Debjani Maitra, Karmadhakhya	9733201058
8		Suman Chatterjee Inspector–in-Charge, Kaliachak PS	9083270309

f) **Whether follow up action is taken to monitor the dissemination:** Yes.

#### **9. INFRASTRUCTURAL FACILITY FOR EACH TEMPORARY SHELTER: FOR SUJAPUR GP.**

##### **Name and location of the Temporary (relief) Shelter:**

- 1) Sujapur Girls' High School
- 2) Sujapur High school
- 3) ICDS Centre at Pitti More Club
- 4) Chamagram High Madrasah
- 5) Kumudini Primary School
- 6) Brahmattar SSK

##### **Location:**

- a) All the shelters are located in close proximity to pucca Road. Shelter No. 1 & 2 are located within 150 meters of N.H. – 34. The rest shelters are though away from N.H. – 34 but these are also well connected through pucca road.
- b) One storied/Two Storied/ Three Storied: Sl. No. 1 & 2 are three storied and the rest are two storied building.
- c) No. of tube-wells & ponds in the campus or in vicinity: Two for shelter no. 1 & 2 and moreover, there are provisions of submersible pumps, For the rest there are one tube well in each shelter but there are also provision PHE supply in close proximity of each shelter. There is no pond in the campus or in vicinity.
- d) Whether adequate safe drinking water is available: Yes.
- e) If not, alternative arrangement is required: No necessity.
- f) For how many people sanitation facility is available: at least 250 persons per shelter.

- g) Whether there is separate sanitation arrangement for women: Yes.
- h) Availability of electricity in the shelter: Yes.
- i) If not, alternative arrangement required: Does not arise.
- j) Whether there is provision for cattle shelter: Yes.
- k) If yes, for how many cattle: There is enough open space inside each campus. Temporary shelter may be made at the time of emergency.
- l) Details (i.e. pakka /kuchha, width, usable in all weathers/ in a season) of the approach road from main road to shelter: All the shelters are situated beside pucca road and 0.75 km. away from the G.P. Head Qtr. which is just adjoining to N.H. 34.
- m) Distance from the main road: Within 1.00 km.
- n) Whether there is alternate route: Yes.
- o) Name, address and mobile phone number of the contact person of the shelter:

#### **VEHICLES FOR EVACUATION.**

- a) Modes of evacuation (i.e. by trolley van/trucks/mini-trucks/buses etc.): By small vehicles
- b) Type & No. of vehicles available for evacuation with names & contact mobile no. of the owners:

Sl. No.	Type of Vehicle	Name of Owner	Contact No.
01.	Majic Van	Mustakin Sk.	
02.	Mini Truck (WB 66C 1632)	Bateb Sk	9734935287
03.	Mini Truck (WB 59 0899)	Md. Asadulla Haque	9434186394
04.	Mini Truck (WB 65A 6650)	Faruk Hossain	9647765376
05.	Trolley Van (WB 65B 9722)	Baitul Sk.	8759933355

- c) Type & no. of boats available for evacuation with names & contact no. :

Sl. No.	Name of Boat owner	Contact No.
01.	Jhasksu Sk	8900342630

- d) Whether those can be used after disaster: Yes
- e) If no, available alternative arrangement for shifting: Does not arise.

## CRISIS MANAGEMENT PLAN IN CASE OF FLOOD EMERGENCY

### (VILLAGE WISE)

1. Name of the Gram Panchayat : **Alinagar**

2. Name of the vulnerable villages :

Sl. No.	Name of the GP	Name of the vulnerable villages
1	Alinagar	Noornagr Jaysingtola, Rustamnagar

3. Total population of the vulnerable villages (Total, Male, Female, Children, Old, Disabled)

Sl. No.	GP	Village	Total	Male	Female	Children	Old	Disabled
1	Alinagar	Noornagar Jaysingtola	1137	475	468	120	71	3
2		Rustamnagar	3591	1649	1418	359	152	13

4. Vulnerable areas of the village:-

Sl. No.	GP	Village	Area
1	Alinagar	Noornagr Jaysingtola	2.15 Sq. KM
2		Rustamnagar	3.75 Sq. KM

5. Population likely to be affected:

Sl. No.	GP	Village	Total	Male	Female	Children	Old	Disabled
1	Alinagar	Noornagr Jaysingtola	910	410	366	83	48	3
2		Rustamnagar	1474	598	642	132	94	8

5. No. of existing Relief shelters: **NIL**

6. Whether there is Search and Rescue team in the village : **Yes**

7. If yes, Name and contact numbers of the members of the team

Sl. No.	GP	Village	Name of the person	Contact numbers
1	Alinagar	Noornagr Jaysingtola	Jhuma Mandal	97756440583
2			Ajmel	9647787591
3			Sunil Mondal	8145495632
4			Sudam Roy	9734978960
5			Pintu Mandal	7479385792
6			Abdul Sattar Biswas	9593636925

Sl. No.	GP	Village	Name of the person	Contact numbers
1	Alinagar	Rustamnagar	Md. Abdul Mohit	9679179499
2			Md. Atqur Rahaman	9153956484
3			Sima Roy	9153215631
4			Mst. Sajeda Bibi	9932258751
5			Abdul Maleque	9832685739, 9733136684
6			Khatibuddin Momin	8101191050

#### **Early warning system:**

- From whom hazard warnings are generally received:** From the District Magistrate, The Additional District Magistrate (Disaster Management), District Disaster management cell, The Sub-Divisional Officer.
- Usual Time gap between receiving warning and dissemination to people:** Warning is disseminated always on top urgent basis through trigger Mechanism system.
- Mode of dissemination (in detail) :-** After receiving any message / warning at Block Head Quarter, the same is communicated to the Booth level volunteers, Panchayat Bodies immediately following trigger mechanism system through phone, E-mail. People are asked to follow news bulletin from Doordarshan / A.I.R., newspapers regularly and to respond to the situation accordingly. **But at the same time it is strictly monitored that no rumour can create unnecessary panic among the people.**

FEED BACK

WARNING



**DISTRICT LEVEL**



FEED BACK

WARNING



**BLOCK LEVEL**



FEED BACK

WARNING



**GRAM PANCHAYAT LEVEL**



FEED BACK

WARNING



**BOOTH LEVEL**



d) Whether there is a specific team for this purpose : YES.

e) Name and the contact no. of the members of the team :

**Early Warning Team:**

Sl. No.	Block	Name of the person	Contact numbers
1	<b>Kaliachak - I</b>	Shri Kuntal Bose, B.D.O.	9434738341
2		Riya Chakraborty.Jt.B.D.O.	9073938571
3		Md. Ershad Ali,PDO	8337000066
4		Sabyasachi Mukherjee,IBCW	8337033600
5		Farhana Khatun , Savapati	7602796166
6		Md. Selim Ali, Sahakari Savapati	9851491311
7		Smt. Debjani Maitra, Karmadhakhya	9733201058
8		Suman Chatterjee Inspector-in-Charge, Kaliachak PS	9083270309

**Whether follow up action is taken to monitor the dissemination: Yes.**

**Infrastructural facility for each Temporary shelter: For Alinagar GP.**

**a) Name and location of the Temporary (relief) Shelter:**

- 1) Alinagar Primary School
- 2) Rustamnagar Primary School

**Location:**

- a) Both the shelters are located beside the main road which is a black top road.
- b) One storied/Two Storied/ Three Storied: Both the two shelters are two storied.
- b) No. of tube-wells & ponds in the campus or in vicinity: One for each shelter, but there are also two tube-wells outside the campus. There is no pond in the campus or in vicinity.
- c) Whether adequate safe drinking water is available: Yes.
- d) If not, alternative arrangement is required: No necessity.
- f) For how many people sanitation facility is available: 250 Persons approx. per shelter.
- f) Whether there is separate sanitation arrangement for women: Yes.
- g) Availability of electricity in the shelter: Yes.
- h) If not, alternative arrangement required: Does not arise.
- i) Whether there is provision for cattle shelter: Yes
- k) If yes, for how many cattle: There is enough open space inside the campus. Temporary shelter may be made at the time of emergency.

Shelter: Both the two shelters are situated beside pucca road 0.5 km. away from the G.P. Head Qtr.

m) Distance from the main road: 2.0 kms.

n) Whether there is alternate route: Yes.

o) Name, address and mobile phone number of the contact person of the shelter:

Sl. No.	Name & Designation of the contact person	Contact No.
01.	Balaram Chandra Saha, T.I.C.	
02.	Rafiqul Hasan, Head Teacher	

**Vehicles for evacuation.**

- b) Modes of evacuation (i.e. by trolley van/trucks/mini-trucks/buses etc.): By small vehicles
- c) Type & No. of vehicles available for evacuation with names & contact mobile no. of the owners:

Sl. No.	Type of Vehicle	Name of Owner	Contact No.
01.	Mini Truck	Sk. Samijuddin	9735517495



- d) Type & no. of boats available for evacuation with names & contact no. : No
- e) Whether those can be used after disaster: Does not arise
- f) If no, available alternative arrangement for shifting: Boats to be procured from nearby G.P.s

### **CRISIS MANAGEMENT PLAN IN CASE OF FLOOD EMERGENCY**

#### **(VILLAGE WISE)**

1. Name of the Gram Panchayat : Jaluabadhal

2. Name of the vulnerable villages :

Sl. No.	Name of the GP	Name of the vulnerable villages
1	Jaluabadhal	Kadamtala, Purba Krishnapur, Paschim Jaluabadhal

3. Total population of the vulnerable villages (Total, Male, Female, Children, Old, Disabled)

Sl. No.	GP	Village	Total	Male	Female	Children	Old	Disabled
1	Jaluabadhal	Kadamtala	6950	3705	3245	1300	915	13
2		Purba Krishnapur	3460	1975	1485	705	470	8
3		Paschim Jaluabadhal	3615	1951	1664	732	472	9

4. **Vulnerable areas of the village:**

Sl. No.	GP	Village	Area
1	Jaluabadhal	Kadamtala	0.7 Sq. KM
2		Purba Krishnapur	0.45 Sq. KM
3		Paschim Jaluabadhal	0.57 Sq. KM

**5. Population likely to be affected:**

Sl. No.	GP	Village	Total	Male	Female	Children	Old	Disabled
1	Jaluabadhal	Kadamtala	2900	1713	1187	585	450	6
2		Purba Krishnapur	1900	956	944	380	300	4
3		Paschim Jaluabadhal	2015	1195	820	402	320	5

5. No. of existing Relief shelters: **NIL**

6. Whether there is Search and Rescue team in the village : **Yes**

7. If yes, Name and contact numbers of the members of the team

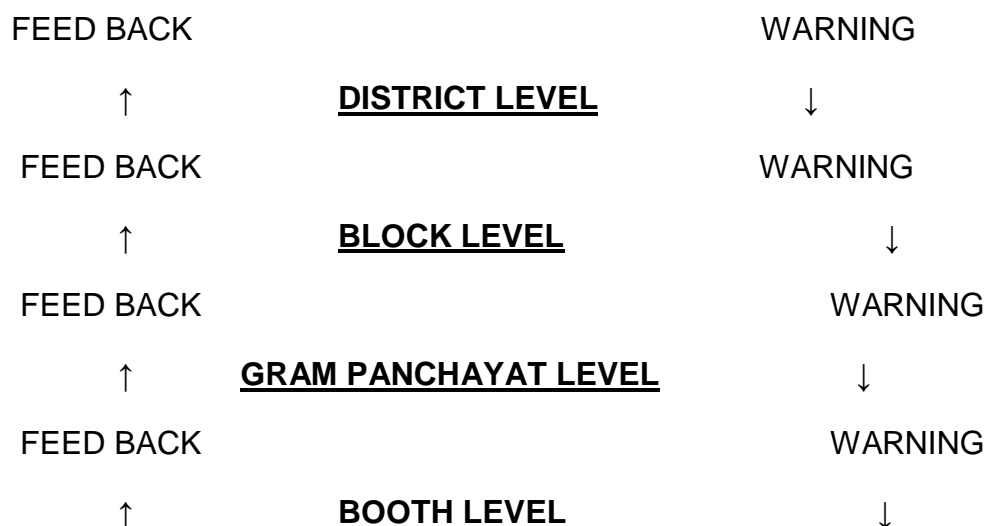
Sl. No.	GP	Village	Name of the person	Contact numbers
1	Jaluabadhal	Kadamtala	Mabud Sk	8926106986
2			Suvas Mandal	9932578278
3			Jemi Khatun	7797790574
4			Kaiyum Sk	8373068408
5			Babuk Sk	8016275300
6			Priyanka Mandal	9547615098

Sl. No.	GP	Village	Name of the person	Contact numbers
1	Jaluabadhal	Purba Krishnapur	Hasan Sk	9564992463
2			Sahanaj Bibi	7872092365
3			Babul Sk	9647724308
4			Md. Abdul wahab	9609842592
5			Jalekha Khatun	8373042009
6			Hajikul Sk.	9647787307

Sl. No.	GP	Village	Name of the person	Contact numbers
1	Jaluabadhal	Paschim Jaluabadhal	Paigum Sk	8016592951
2			Rasida Khatun	9800991261
3			Rupsanatan Ghosh	8967821120
4			Julfu Sk	8016592951
5			Sudha Mondal	8972385459
6			Abdul Matin	9733112964

### Early warning system:

- From whom hazard warnings are generally received:** From the District Magistrate, The Additional District Magistrate (Disaster Management), District Disaster management cell, The Sub-Divisional Officer.
- Usual Time gap between receiving warning and dissemination to people:** Warning is disseminated always on top urgent basis through trigger Mechanism system.
- Mode of dissemination (in detail) :-** After receiving any message / warning at Block Head Quarter, the same is communicated to the Booth level volunteers, Panchayat Bodies immediately following trigger mechanism system through phone, E-mail. People are asked to follow news bulletin from Doordarshan / A.I.R., newspapers regularly and to respond to the situation accordingly. **But at the same time it is strictly monitored that no rumour can create unnecessary panic among the people.**



- Whether there is a specific team for this purpose** : YES.
- Name and the contact no. of the members of the team** :

### **Early Warning Team:**

Sl. No.	Block	Name of the person	Contact numbers
---------	-------	--------------------	-----------------

1	<b>Kaliachak - I</b>	Shri Kuntal Bose, B.D.O.	9434738341
2		Riya Chakraborty.Jt.B.D.O.	9073938571
3		Md. Ershad Ali,PDO	8337000066
4		Sabyasachi Mukherjee,IBCW	8337033600
5		Farhana Khatun , Savapati	7602796166
6		Md. Selim Ali, Sahakari Savapati	9851491311
7		Smt. Debjani Maitra, Karmadhakhya	9733201058
8		Suman Chatterjee Inspector-in-Charge, Kaliachak PS	9083270309

**Whether follow up action is taken to monitor the dissemination: Yes.**

**Infrastructural facility for each Temporary shelter: For Jaluabadhal GP.**

**Name and location of the Temporary (relief) Shelter:**

- 1) Uttar Kadamtala Primary School
- 2) Bibigram Primary School
- 3) PKP SSK
- 4) Jaluabadhal Primary School
- 5) Ramesh Chandra High School

**Location:**

- a) All the shelters are located just adjoining to pucca road
- b) One storied/Two Storied/ Three Storied: Shelter No. 1, 4 & 5 are two storied and shelter no. 2 & 3 are one storied building.
- c) No. of tube-wells & ponds in the campus or in vicinity: One for each shelter, but there are also two tube-wells outside the campus. There is no pond in the campus or in vicinity.
- d) Whether adequate safe drinking water is available: Yes.
- e) If not, alternative arrangement is required: No necessity.
- f) For how many people sanitation facility is available: At least 300 persons per shelter.
- f) Whether there is separate sanitation arrangement for women: Yes.
- h) Availability of electricity in the shelter: Yes.
- i) If not, alternative arrangement required: Does not arise. Whether there is provision for cattle shelter: Yes
- j) If yes, for how many cattle: There is enough open space inside the campus. Temporary shelter may be made at the time of emergency.
- k) Details (i.e. pakka /kuchha, width, usable in all weathers/ in a season) of the approach road from main road to shelter: All the shelters are situated beside pucca road 2.00 kms. away from the G.P. Head Qtr. which is just adjoining to N.H. 34.

- l) Distance from the main road: is shelter is 8.00 kms, 2<sup>nd</sup> shelter is 6 kms. and the 3<sup>rd</sup> shelter is 6 kms.
- m) Whether there is alternate route: Yes.
- o) Name, address and mobile phone number of the contact person of the shelter:

Sl. No.	Name of temporary shelter	Name of contact person	Contact No.
01.	Uttar Kadamtala Primary School	Sibnath Singha	9800619761
02.	Bibigram Primary School	Mohosen Ali	9933716028
03.	PKP SSK	Nurjahan Bibi	7407648945
04.	Jaluabadhal Primary School	Jamil Akhtar	9932933797
05.	Ramesh Chandra High School	Md. Martuja Ali	9932979184

#### **Vehicles for evacuation.**

- a) Modes of evacuation (i.e. by trolley van/trucks/mini-trucks/buses etc.): By small vehicles
- a) Type & No. of vehicles available for evacuation with names & contact mobile no. of the owners:

Sl. No.	Type of Vehicle	Name of Owner	Contact No.
01.	Van	Ruel Sk	9932534158
02.	Majic	Moti Sk.	8972857174

- b) Type & no. of boats available for evacuation with names & contact no. :

Sl. No.	Name of Boat owner	Contact No.
01.	Subodh Mandal	9932408188

- c) Whether those can be used after disaster: Yes
- d) If no, available alternative arrangement for shifting: Does not arise.

## **KALIACHAK-II BLOCK**

### **INTRODUCTION**

Among 15 Blocks in Malda, Kaliachak- II Development Block is one of the vulnerable Blocks in the shadow of mainly Flood and Erosion.

The Block has an area 209.17 sq.k.m. and comprises of nine Gram Panchayats. The total population of this Block is 208089 (as per 2011 Census Report). The livelihood of the majority of population depends on Agriculture, Horticulture and Cultivation of Polu.

The Block is Prone to Flood. The main rivers are the Ganges , the Pagla, the Bhagirathi. Among nine Gram Panchayats the most vulnerable Gram Panchayats are , Bangitola , Uttar Panchanandapur - I , Uttar Panchanandapur - II , Rajnagar & Hamidpur.

The Block shows the sign of severe problems due to Erosion caused by the Ganges. As Flood , Erosion prevail, a large number of population faces tremendous hardship.

To mitigate the emergent situation because of Flood , Erosion or other Natural Calamities , like Pre - monsoon Cyclone , Drought (rarely occurred) and Accidental Fire (if any) ; DISASTER MANAGEMENT PLAN, 2018 - 2019 has been prepared on the basis of various relevant points.

**Profile of Block in Short**

<b>Sl. No.</b>	<b>Particulars</b>	<b>No.</b>
1	Area	209 sq. k.m.
2	Gram Panchayat	9
3	Samsad	127
4	Mouza	66
5	Village	317
6	Total Population( as per 2011 Census)	208089
7	Male	106550
8	Female	101539
9	Scheduled Caste	17349 , 8.34%
10	Other Backward Class	126443, 60.76%
11	Minority	129015 , 64%
12	Gender Ratio	953
13	No. of B.P.L.Household	35472
14	Total Culvitated Area	6044 Ha
15	Area under Pastur Orchard	22.3 Ha
16	Cultivable waste land	227 Ha
17	Forest land	Nil
18	Total no of Cultivators	18078
19	No of marginal Farmers	17174
20	Small Farmers	603
21	Landless Labours	17586
22	Patta Holders	3478
23	KCC Holders	897
24	Net water Area	55 Ha
25	Under effective pissiculture	36.10 Ha
26	Person engaged	2768

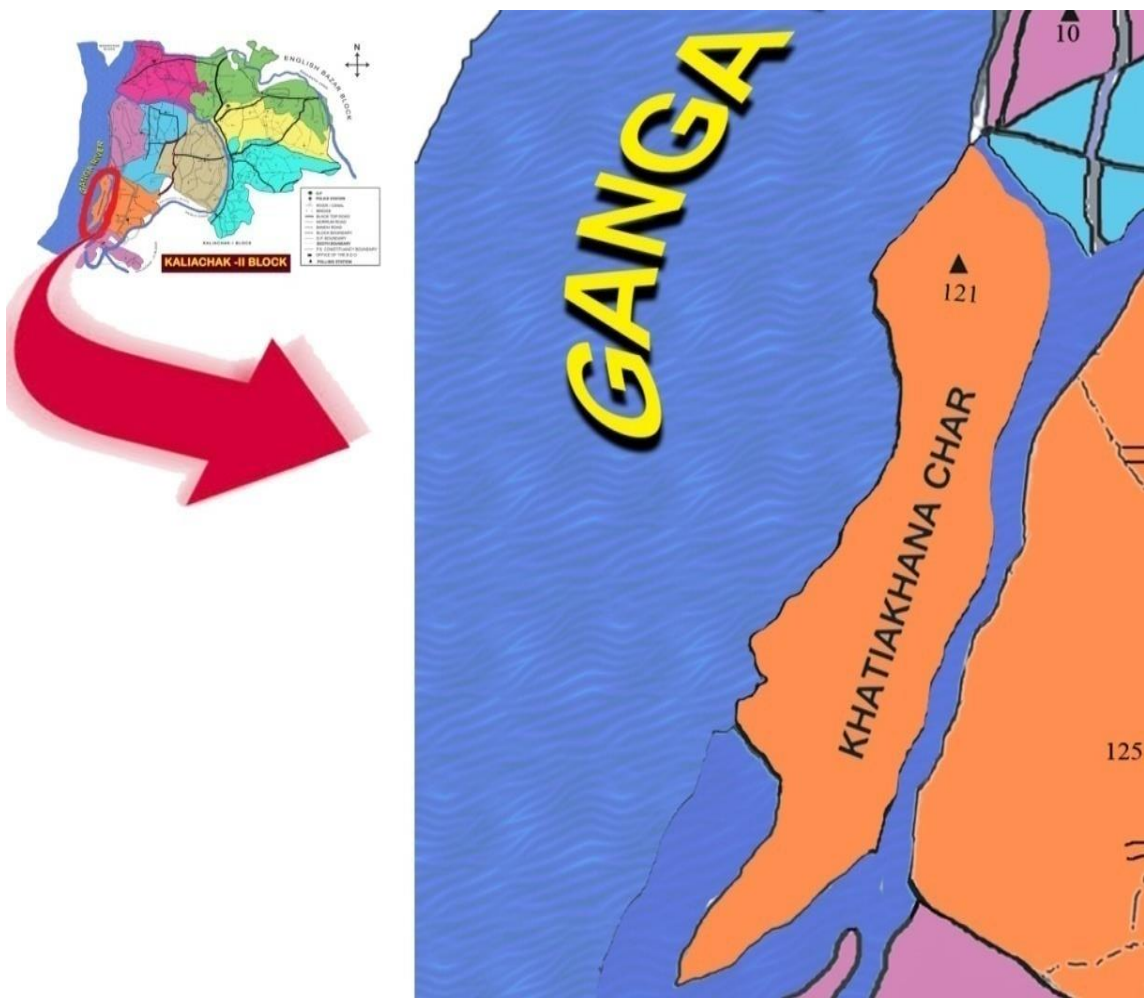
27	Jalkar	3
28	RLI	9
29	DTW	71
30	Prymary School	130
31	Jr. high School	5
32	Jr. High Madrasha	2
33	High School	12
34	High Madrasha	5
Sl. No.	Particulars	No.
35	MSK	12
36	NCLP	6
37	Total Bank	15
38	Total ATM	6
39	Length of the Road	364Km
40	PWD Roads	40 Km
41	Ferry Service	4
42	Bus route	3
43	Registered Club	4
44	AWC	277
45	SHG	295
46	RH	1
47	PHC	2
48	HSC	34
49	PACS	9
50	Fishery Co-operative	7
51	Labour Co-operative	6
52	Engineer`s Co-operative	1
53	Employees Co-operative	6



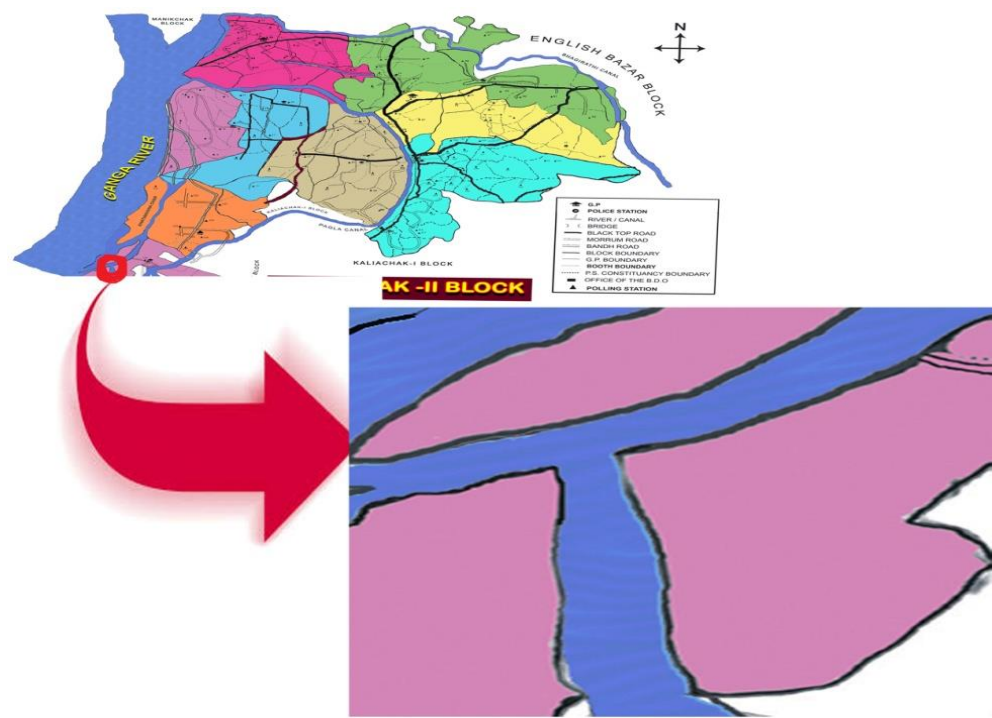
54	Marketing Society	1
55	No of Rural Libraries	7
56	No of adult Education Center	9
57	FPS	47
58	Branch Post Office	15
59	Sub Post Office	1
60	Power Sub-Station	1
61.	No of Beneficiary (PMAY)	4893

### **Identification of Flood prone area and its marking on map**

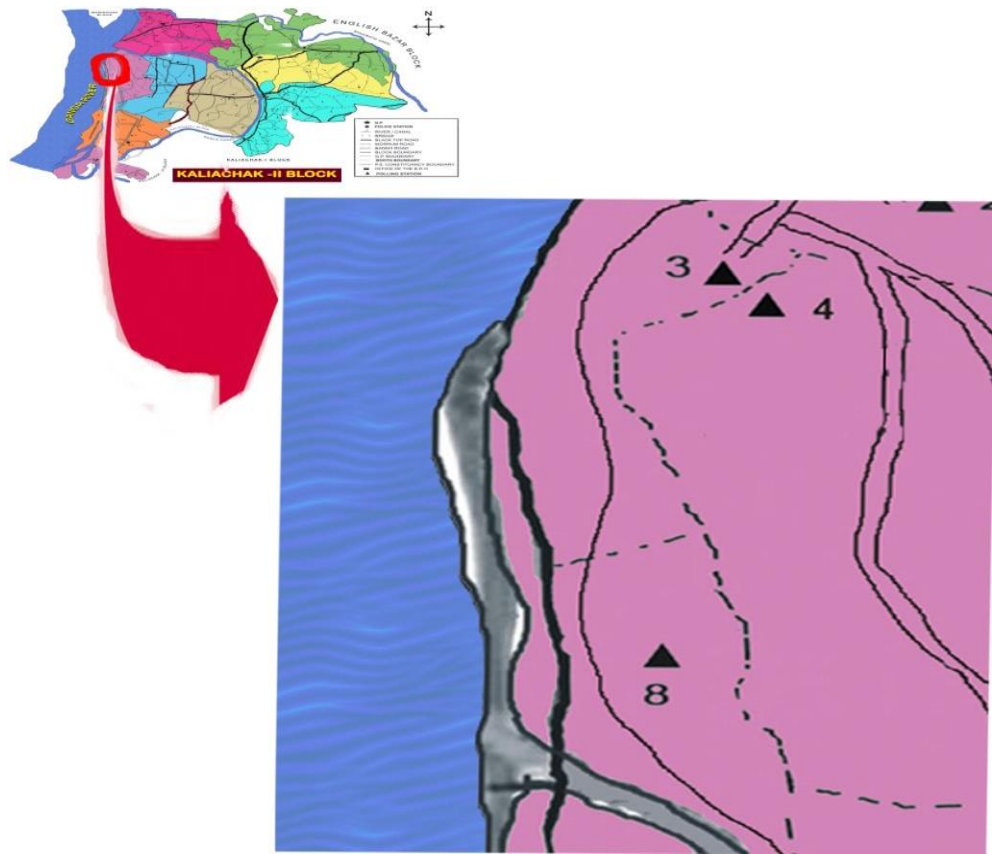
#### **1. Khatiakhana Char under Hamidur Gram Panchayat.**



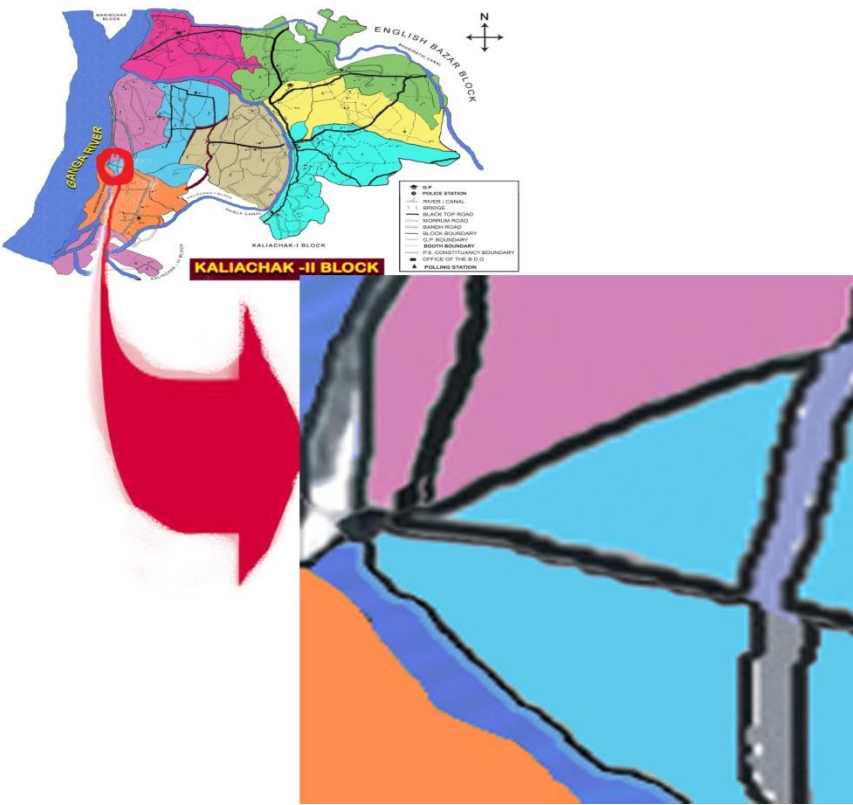
2. Bromottor under Rajnagar Gram Panchayat



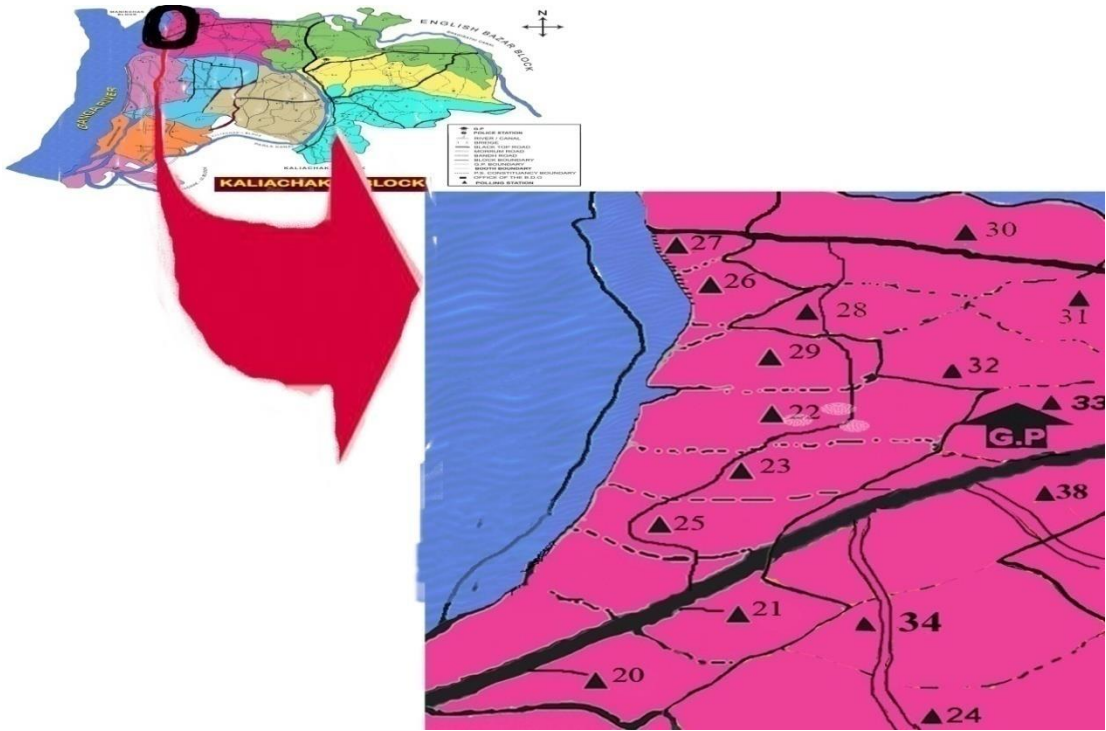
3. Sultantola of Uttar Panchanandapur-I G.P.



**4. Notun Ajgubi under Uttar Panchanandapur –II G.P.**



**5. Mahadebpur, Majiasaran, Sakurullapur, Daridiara under Bangitola Gram Panchayat.**



## Assessment of area suffering from drainage congestion

Drainage congestion is a serious issue in connection with flood management. Depending upon the topography (elevation, high, low), proximity to rivers, peculiar areas like typical housing pattern drainage congestion may vary in various type. Drainage congestion may results in flood or flood like situation in several ways. When the runoff water finds no passage to flow, it is trapped in that contour portion which causes waterlogging situation and the scenerio becomes worsen when such congested area is affected by river flood water. The following areas of different Gram panchayat underKaliachak-II Bowl may face such kind of problem and the list of the same is furnished hereunder.

Sl. No.	Gram Panchayat	Village/Villages	Remarks
1.	Rajnagar	Bromottor	This Ganga bordering village is situated at the farthest end of the Block Jurisdiction area and one side of that area is protected by bundh but whenever the water level of river Ganges rises against the EDL level the river water enter into that village by penetrating through eroded bundh (unprotected area of Kaliachak-III Block)and results in waterlogging there. On the other hand if the eroded portion is blocked the runoff water in rainy season will be remain stagnant there as the eroded portion of that bundh is the normal passage of the runoff water of that village. So bowl shape topography of that village is the cause of water congestion.
2.	Hamidpur	Kahtiakhana, Mangatpur, Katlamari, Janokisarkartola, Shibutola	This villages are situated either on Char of river Ganges or in between the Bundh and the same river. So whenever the water level of river Ganges rises against EDL water logging takes place there even in absence of any downpour. The very natural location of those villages is the key factors of congestion.
3	Bangitola	Chatiantola , JoteAnantapur	The portion of the villages ,located in between bundh and mainland faces waterlogging situation due to stagnant rain water deposition. These Low lands lie in between bundh and comparatively higher landscape. So Water congestion may happen.
4	Uttar Panchanadapur-II	NotunAjgubi	In case of normal rainfall , the runoff water of the village passes through the Ajgubidhab and mingles into the channel of Ganges, but if the water level becomes high water flows in the reverse direction and jumps into the lowland area and trapped there.
5	Uttar Panchananapur-I	Sultantola, PurbaSultantola	These village areas lies in between bundh and the river and the houses are located on elevated land but the roads goes through lower land and posses a natural slope from bundhside to riverside. Natural precipitation is simply enough for causing inundation of the roads.

### **Assessment of area prone to river erosion.**

Kaliachak-II Development Block has been suffering from this problem of river erosion for quiet long years. A little picture regarding year wise land erosion is depicted below.

Sl. No.	Year	Area (Hectares)
1	1986 - 96	2466
2	1997	479
3	1998	548
4	1999	717
5	2000	155
6	2001	220
7	2002	131.25
8	2003	184.30
9	2004	163.75
10	2005	17.75

In the year 1974 , this block consists of 66 no of mouzas, but up to the year 2005 22 no of mouzas completely and 8 nos. of mouza partly eroded into the river Ganges affecting 4 Gram Panchayat and total abolition of Kakaribandha Jowbona Gram Panchayat..

At present, the Ganga bordering mouzas under the five nos. of Gram Panchayt, namely Bangitola, Uttar Panchanandapur-I, Uttar panchanandapur-II, Hamidpur and rajnagar are on high risk of vulnerability in connection with river erosion.

The list of the mouzas which is under threat of erosion is listed below.

Sl. No.	Gram Panchayt	Mouzas
1	Bangitola	Mahadevpur, Jot Kostury, Jote Ananta, Sakullapur
2	Uttar panchanandapur-I	Birodhi, Panchanandapur
3	Uttar panchanandapur-I	Panchanandapur
4	Hamidpur	Hamidpur
5	Rajnagar	Nayagram

**Description of history of Flood & incurred Loss**

Kaliachak-II Dev. Block have been affected by Flood for several times. Damage of houses, death of cattle and birds, loss in the sector of agriculture , fisheries are the aftermath of the said calamity. In this context it is mentioned that this Block was enormously affected by the flood in the year 1998. The situation becomes grievous when flood comes along with erosion by river Ganga. As a result of that 22 nos. of mouza including one entire G.P., named, Kakaribandha Jowbona Gram Panchayat was abolished fully. It has been observed from some years past (2013, 2014, 2015and 2016 ) the Chars and Locality of Ganga bordering bundh area are getting water logged almost every year.

**Control Room & Crisis Management Team (Block Level) with contact no.**

SL.NO	NAME	DESIGNATION	CONTACT NO.	ASSIGN CELL	ASSIGN WORK
1	SUMANTO MONDAL	B.D.M.O.	8670390282/ 9083026045	CONTROL ROOM AND BLOCK LEVEL COORDINATION	OVER ALL DISASTER MANAGEMENT AND CORRESPONDANCE
2	MASIUR RAHAMAN	L.D.A.	7872805449		REPORT RETURN, COORDINATION AND ASSIST B.D.M.O.
3	BISWAJIT BURMAN	P.S. PEON	9851667373		ASSIST B.D.M.O.
4	MD. ROUSAN JAMIL	A.C.H.C.	9434817087	RELIEF DISTRIBUTION	MAINTANANCE OF REGISTER i.c.w. RELIEF MATERIAL DISTRIBUTION
5	SK AYUM ALI	R.C.	9933651966		ASSIST A.C.H.C.
6	SUDIPTA CHOUDHURY	L.D.A.	9851900887		RELIEF MATERIAL LIFTING AND SUPPLY
7	SANJAY MANDAL	F.A.	9474672823		ASSIST. SUDIPTA CHOUDHURY
8	FARJUL HOQUE	S.E.O.	8617064608	FIELD LEVEL COORDINATION WITH BLOCK	SUPERVISION AT RAJNAGAR G.P.
9	AQIB KHAN	INSPECTOR B.C.W.	9883777903		SUPERVISION AT HAMIDPUR G.P.
10	BISWAJIT BHATTACHARYA	S.A.E.(BP)	9434728835		SUPERVISION AT UTTAR PANCHANANDAPUR-II G.P.
11	MD. KALANDER ALI	A.P.O.(MGNREGS)	7872231033		SUPERVISION AT UTTAR PANCHANANDAPUR-I G.P.
12	NAMITA CHOUDHURY	W.D.O.	8327575704		SUPERVISION AT BANGITOLA G.P.

13	MONOJIT BISWAS	CCT	9749552357	QUICK RESPONSE TEAM	RESPONSE AT THE TIME OF EMERGENCY
14	WWCD PERSONEL/SACHIPATI JHA	WWCD/DRMP, MEMBER	9647846848		RESPONSE AT THE TIME OF EMERGENCY
15	WWCD PERSONEL/SHANKAR SAHA	WWCD/DRMP, MEMBER	8670280470		RESPONSE AT THE TIME OF EMERGENCY
16	FITU SK	DRMP, MEMBER	9733207278		RESPONSE AT THE TIME OF EMERGENCY
17	PRAKASH RABIDAS	DHAKI	9734094735	QUICK RESPONSE TEAM	RESPONSE AT THE TIME OF EMERGENCY
18	MD. ANISUR RAHAMAN	D.E.O.(MDM)	9593109571		RESPONSE AT THE TIME OF EMERGENCY
19	SANJIB KUMAR SAHA	CHOWKIDER R.L.I.	9851639567	VEHICLE MANGEMENT	ARRANGEMENT OF VEHICLE
20	DIPANJAN DAS	DM(KANYASHREE)	9679899227		ASSIST SANJIB SAHA
21	MD. ROUSAN JAMIL	A.C.H.C.	9434817087	LOGISTIC SUPPORT	ARRANGEMENT OF LOGISTIC
22	NISHIT KUNDU	CASHIER(BLOCK ESTABLISHMENT)	9832484874		ARRANGEMENT OF LOGISTIC
23	RASHIDUL KHAYER	CASHIER CUM STORE KEEPER (P.S.)	9647766412		ARRANGEMENT OF LOGISTIC

**Important contact no of GP Staff**

UTTARPANCHANANDAPUR-I G.P.			
SL.NO.	NAME	DISIGNATION	MOBILE NO
1	MD MOBARAK SK	E.A.	8670429298
2	PRIYO RANJAN DAS	N.S.	9733264081
3	KANAK KR MANDAL	SECRETARY	9733095438
4	MASIDUR RAHAMAN	SAHAYAK	9832747297
5	SADEKUL ISLAM	SAHAYAK	7602216181
6	RABIUL ISLAM	GRS	8250412983
UTTARPANCHANANDAPUR-II G.P.			
1	NAJRUL ISLAM	E.A.	9733465672/9547634184
2	SHAMAL KR. DAS	SECRETARY	9749343725
3	TUNU KR. SANGHAI	SAHAYAK	9564644752
4	JALPANA SAHA	SAHAYAK	9733238431
5	PANKAJ KR.ROY	GPK	9143830014
6	RAJKUMAR CHAUDHURY	GPK	9593742073



BANGITOLA GRAM PANCHAYAT			
1	ABUL NASER DEWAN	E.A	9609781141
2	SADHAN KR. ROY	NS	9735913493
3	PARTHA DUTTA	SECRETARY	9733010282
4	SUNIL MANDAL	SAHAYAK	9733264319
5	PIJUSH PANDAL	SAHAYAK	7063399333
6	MD SAMAYUN ALI	GPK	9733142885
7	SUJAY KUMAR MISRA	GRS	8016350210
8	HASEN ALI	JIBIKA SEBAK	9735980662
RATHBARI GRAM PANCHAYAT			
1	GOUTAM MAJUMDAR	SAHAYAK	9800670682
2	MD BADIRUDDIN HOSSAIN	SAHAYAK	9733419540
3	SUBHAS CH. MANDAL	GPK	7872871566
4	BIKASH CH.SETH	GPK	9775810281
5	SNEHASHIS OJHA	GRS	9593863543
6	HARI NARAYAN DAS	VLE	9609696560
GANGAPROSAD GRAM PANCHAYAT			
1	AHMED REJA	E.A	9851905051
2	SAMPA DAS (SINGHA ROY)	SAHAYAK	9614119960
3	SRIMONTO KR. ROY	GPK	9733240702
4	RAKESH MANDAL	GRS	9830483591
5	SHAM SANKAR CHAUDHURY	VLE	8373866169
UTTARLAXMIPUR GRAM PANCHAYT			
1	DOST MOHAMMAD	EA	9593810714
2	MD EMADUDDIN	SEC	9933479661
3	MONOJ SARKAR	SAHAYAK	9800849032
4	MD HARUN AL RASID	GPK	9733196829/7797884582
5	LUTFAR RAHAMAN	GRS	8116543294
MOTHABARI GRAM PANCHAYAT			
1	MRINAL KR. MANDAL	SEC	9800979594
2	BINOY GHOSH	SAHAYAK	8145871365
3	SAYANTAN SAHA	GPK	9474794995
4	SUBHENDU DAS	JIBIKA SEBAK	7001775591
HAMIDPUR GRAM PANCHAYAT			
1	TANMOY MANDAL	EA	9474476027
2	SUBRATA UPADHYAYA	NS	8967674975
3	ASHOK SAHA	SEC	8373060916
4	NOUSAD ALI	SAHAYAK	9734059871
5	RAM KRISNA GHOSH	SAHAYAK	9832074143
6	ASHOKE KR. ROY	GPK	9733132639



7	MD JAHIR SK	GPK	9775841393
RAJNAGAR GRAM PANCHAYAT			
1	MD DAUD HOSSAIN	EA	9733396998
2	MAIMUL HOQUE	SAHAYAK	9733135084
3	ARUN KR. ROY	GPK	9734957595
4	ABDUL LATIF	GPK	9647897216
5	BABLU ROY	GPK	7384984203

**Civil Defence personnel to be deployed for search and rescue operation with contact no. and Deployment**

The Civil Defence Personnel plays a stellar role to mitigate the situation. The Civil Defence Personnel to be deputed from Kolkata ( Water Wing ) with Speed Boats and necessary Equipments at Kaliachak - II Dev. Block H.Q. for rendering Speedy , Smooth , Relief and Rescue Operational Works.

Besides this Civil Defence Volunteers will be deployed as on need basis to assist the Civil Defence Personnel for the relief and rescue operation. The list of such volunteers are furnished in the table below.

Sl.No.	Name	Contact no.	Engagement
1	SachipatiSaha	9647846848	At Block Office
2	Shankar Saha	9614966762	
3	Rattan Kumar Mandal	9733430291	
4	Abdul Matin	8001519635	
5	FituSk	9733207278	At Bangitola G.P.
6	SujanMandal	7407724632	
7	BhairabPramanik	7468039790	At Uttar Panchanadapur-I G.P.
8	PandabSaha	8371005654	
9	AkhilMandal	9593160994	At Uttar Panchanadapur-II G.P.
10	ProsenjitMandal	9775963455	
11	SukhitChowdhury	7872947185	Hamidpur G.P.
12	AsrafulSk	7063125439	
13	AkamulHoque	9614869569	Rajnagar G.P.
14	BapanMandal	9635587760	

### **Mechanism of dissemination of warning message by e-mail, mobile whatsapp**

For the above purpose, a control room will be kept open and operated by the Officers and Staff. (All most all the Officers and Staff will have to be engaged for damage control exercise monitoring the situation and relief and rescue operational works in event of DISASTERS in different sectors , areas. ) The Control Room will continue its operation till the situation restore to normal one. As soon as the warning is received from the District H.Q. , it will be intimated to the Block staffs who are engaged in crisis management work and at the same time to respective Gram Panchayat Office through email, mobile message and whatsapp message. Gram Panchayat also will do the same thing to disseminate the warning to their each sansad. Above all a dedicated Whatsapp group is created in which the every key person from village sansad to Block Office are the participants. By typing a single message the entire Block will be warned. Besides this Gram Panchayats in turn will keep their machineries ready to give publicity of the alarming forecasting beat of drum or any other conventional process. The Machineries at the Gram Panchayat level will be suitably instructed to make themselves available at all times and to keep his office posted about day to day situation. Besides this Block and District Office coordination will be done through CUG SIM.

<b>Email: bdokaliachak2@gmail.com</b>			
<b>Sl. No.</b>	<b>Name</b>	<b>Designation</b>	<b>Whatsapp No.</b>
1	Arijit Mukhopadhyay	BDO	7719360744
2	Subrata Mallik	Jt. BDO	9830112992
3	Mithu Karmakar	BIO	9641356603
4	Sumanto Mondal	BDMO	9083026045
5	Joyesh Singha	DEO	9734192631

### **Vulnerable Area- Name of GP, Embankment, Road etc**

<b>Sl. No.</b>	<b>Vulnerable area</b>	<b>Gram Panchayat</b>
1	Bromottor, Part of Nayagram	Rajnagar G.P
2	Khatinkhana Char, Shibutola, partly area of Tofi	Hamidpur G.P
3	Notun Ajgubi	Uttar Panchanandapur-II G.P
4	Sultantola, Laskaritola, Purbo Sultantola	Uttar Panchanandapur-I G.P
5	Sakullapur, Mahadebpur, Majiasaran, Gobindaganj, Daridiara	Bangitola G.P
<b>Sl. No.</b>	<b>Vulnerable Embankment</b>	<b>Gram Panchayat</b>
1	Different part of Irrigation Bundh (including Dwarf part of the Bundh)	Bangitola G.P.
2	Different part of Irrigation Bundh	Uttar Panchanandapur-I, Uttar Panchanandapur-II, Uttar Lakshmipur, Hamidpur and Rajnagar G.P.
3	Different part of Aflux Bundh	Rajnagar and Hamidpur G.P

Sl. No.	Vulnerable Road	Gram Panchayat
1	The bundh road from Uttar Panchanandapur-I to Rajnagar	Covering Uttar Panchanandapur-I, Uttar Panchanandapur-II, uttarLakshmipur, Hamidpur and Rajnagar G.P.

**Country Boat & Mechanised Boat Deployment details with authentic contact no. & name of Boat man**

Sl. No.	Name of Boat Owner	Contact No.	Gram Panchayat	Type of Boat	Tagged Official
1	Ghanashyam Mandal	9563831634	Hamidpur G.P	Small size bhutbhuti	TanmayMandal, EA, Hamidpur G.P.,9851449401
2	SanatanMandal	9734957349	Hamidpur G.P	Small size bhutbhuti	
3	KhalekSk	7872518641/ 993312494	Rajnagar G.P.	Small size bhutbhuti	MdDaudHosseini, EA, RajnagarG.P.,9733396998
4	Sattar Ali	9733146058	Uttar Panchanandapur-I G.P.	Small size bhutbhuti	Md. MobarokSk, EA, Uttar Panchanandapur-I G.P.,8670429298
5	RofikSk	9134665949	Uttar Panchanandapur-I G.P.	Small size bhutbhuti	
6	SaidulHoque	9563262536	Uttar Panchanandapur-I G.P.	Small size bhutbhuti	
7	EnamulHoque	9733018485	Uttar Panchanandapur-I G.P.	Small size bhutbhuti	
8	Bharat Mandal	7076582522	Uttar Panchanandapur-I G.P.	Small size bhutbhuti	
9	NuhuSk	9563659861/ 9735089005	Uttar Panchanandapur-I G.P.	Small size bhutbhuti	
10	PoltuSk	9733108894	Uttar Panchanandapur-II G.P.	Small size bhutbhuti	Md. Najrul Islam, EA, Uttar Panchanandapur-II G.P.,9733465672
11	UjirSk	9733108894	Uttar Panchanandapur-II G.P.	Small size bhutbhuti	
12	TapanMandal	8158082181	Bangitola G.P.	Country boat(Rowing)	Abdul NaserDewan, EA, Bangitola G.P., 9609781141
13	RajkumarMandal	7076048171	Bangitola G.P.	Country boat(Rowing)	
14	RatanMandal	8016852528	Bangitola G.P.	Country boat(Rowing)	

15	DilipMandal	8016852528	Bangitola G.P.	Country boat(Rowing)	
16	BabluMandal	9734655495	Bangitola G.P.	Country boat(Rowing)	
17	Krishna Mandal	9733221992	Bangitola G.P.	Country boat(Rowing)	

**Flood Shelters( Permanent and Temporary ) with Long. and Lat.**

There is only one permanent Flood Shelter (new) which is located at Rajnagar village of Rajnagar Gram Panchayat under the jurisdiction of Kaliachak-II Dev. Block having lott, long N24°52' 11.6292'', E87°58' 20.6544''.

So to overcome the deficiency of permanent flood Shelter at the time of emergency period mainly the School Buildings are identified as temporary shelter. The list of the same is furnished hereunder.

Sl. No.	Name of the Temporary Flood Shelter.	Location ( G.P. )	Latitude	Longitude
1	Nayabazar High School	Uttar Panchanandapur - I	N 24° 57 ' 365"	E 087° 58 ' 883"
2	P.N. PurSukia High School	Uttar Panchanandapur - I	N 24° 56 ' 902"	E 087° 59 ' 393"
3	Sadipur Pry. School	Bangitola	N 24° 58 ' 693"	E 088° 00 ' 981"
4	D.S.K.B. High Madrasah	Bangitola	N 24° 58 ' 070"	E 088° 00 ' 951"
5	Bangitola High School	Bangitola	N 24° 58 ' 735"	E 087° 59 ' 907"
6	Bangitola P.H.E. Ground	Bangitola	N 24° 58 ' 560"	E 088° 00 ' 280"
7	Office of Telecommunication	Bangitola	N 24° 58 ' 510"	E 088° 00 ' 220"
8	Panchkoritola High School	Bangitola	N 24° 58 ' 555"	E 087° 59 ' 584"

9	Dulalganj Pry. School	Bangitola	N 24° 58 ' 045"	E 088° 00 ' 936"
10	JoteKasturyMngd. Pry. School	Bangitola	N 24° 58 ' 037"	E 087° 59 ' 423"
11	Jugaltola High School	Uttar Panchanandapur - II	N 24° 54 ' 978"	E 087° 59 ' 298"
12	Islampur Lower Basic Pry. School	Hamidpur	N 24° 53 ' 036"	E 087° 58 ' 922"
Sl. No.	Name of the Temporary Flood Shelter.	Location ( G.P. )	Latitude	Longitude
13	Bagdadtola Pry. School	Hamidpur	N 24° 53 ' 422"	E 087° 59 ' 115"
14	Tofi Girls Pry. School	Hamidpur	N 24° 53 ' 370"	E 087° 58 ' 825"
15	TofiJayram Pry. School	Hamidpur	N 24° 53 ' 665"	E 087° 59 ' 235"
16	SripurshibutolaMngd.Pry. School	Hamidpur	N 24° 54 ' 623"	E 087° 59 ' 654"
17	KKJM Junior High School	Hamidpur	N 24° 54 ' 401"	E 087° 59 ' 540"
18	Nayagram Pry. School	Rajnagar	N 24° 51 ' 930"	E 087° 58 ' 824"
19	Rajnagar Arsenic Plant	Rajnagar	N 24° 52 ' 278"	E 087° 58 ' 112"
20	Nabakantatola Pry. School	Rajnagar	N 24° 52 ' 131"	E 087° 58 ' 372"
21	UttarLaxmipur High School	UttarLaxmipur	N 24° 56 ' 024"	E 088° 00 ' 320"
22	Loharamtola Pry. School	UttarLaxmipur	N 24° 55 ' 866"	E 088° 01 ' 566"
23	Bagichapur Pry. School	UttarLaxmipur	N 24° 56 ' 402"	E 088° 01 ' 619"

24	BagichapurTantipara Pry. School	UttarLaxmipur	N 24° 55 ' 951"	E 088° 01 ' 861"
25	ChandpurMngd. Pry. School	UttarLaxmipur	N 24° 56 ' 708"	E 088° 01 ' 062"
26	Bhagattola Pry. School	Uttar Laxmipur	N 24° 55 ' 618"	E 088° 00 ' 001"
27	A. G.J.S. High Madrasah	Gangaprasad	N 24° 56 ' 384"	E 088° 03 ' 821"
28	P.H.E. ( Near A.G.J.S. )	Gangaprasad	N 24° 56 ' 333"	E 088° 03 ' 746"
29	KuriatairAnwara Pry. School	Gangaprasad	N 24° 56 ' 258"	E 088° 01 ' 960"
30	Meherapur High School	Gangaprasad	N 24° 57 ' 118"	E 088° 02 ' 051"
31	Achintola High Madrasah	Mothabari	N 24° 53 ' 960"	E 088° 01 ' 729"
32	Abbasganj High Madrasah	Mothabari	N 24° 55 ' 486"	E 088° 02 ' 233"
33	Mothabari High School	Mothabari	N 24° 55 ' 805"	E 088° 02 ' 205"
34	Baluachara High School	Rathbari	N 24° 58 ' 786"	E 088° 01 ' 624"
Sl. No.	Name of the Temporary Flood Shelter.	Location ( G.P. )	Latitude	Longitude
35	Birampur High School	Rathbari	N 24° 57 ' 566"	E 088° 04 ' 744"
36	Bhagabatipur Pry. School	Rathbari	N 24° 57 ' 596"	E 088° 01 ' 372"
37	Rathbari High School	Rathbari	N 24° 57 ' 488"	E 088° 03 ' 639"
38	Ideal High Madrasah	Rathbari	N 24° 57 ' 305"	E 088° 01 ' 708"
39	Durlavpur High School	Rathbari	N 24° 58 ' 595"	E 088° 02 ' 712"

**Name and location of Helipad with long & Lat.**

Selection of location of Helipads is very important and essential for sending and dropping lifesaving articles (food, relief articles etc.) to the victims and on the other hand for evacuation of the victims to move them to safest place. List of the same is furnished below.

Sl. No.	Name of Sites	Gram Panchayat	Latitude	Longitude
1	Rajnagar Field Near Flood Shelter	Rajnagar	N 24° 52 ' 11.6"	E 087° 58 ' 20.65"
2	Tofi Field near Islampur Primary School.	Hamidpur	N 24° 53 ' 4.35"	E 087° 58 ' 54"
3	Uttar Lakshmipur High School	Uttar lakshmipur	N 24° 56 ' 024"	E 088° 00 ' 320"
4	Sukia High School	Uttar Panchanadapur-I	N 24° 56 ' 902"	E 087° 59 ' 393"
5	Bangitola Field	Bangitola	N 24° 58 ' 560"	E 088° 00 ' 280"
6	Bangitola High School	Bangitola	N 24° 58 ' 735"	E 087° 59 ' 907"
7	Mothabari High School Ground	Gangaprasad	N 24° 55 ' 805"	E 088° 02 ' 205"
8	Abbasganj High Madrasah Ground	Mothabari	N 24° 55 ' 486"	E 088° 02 ' 233"
9	Ideal High Madrasah	Rathbari	N 24° 57 ' 305"	E 088° 01 ' 708"

**Mitigation measures taken or to be taken before Flood**

To cope with such fatal and lethal situation following necessary and fruitful action are to be taken.

Advance alarming system: As soon as the advance forecasting is received from the District H.Q. , it will be intimated to the respective Gram Panchayat Office and Gram Panchayats in turn will keep their machineries ready to give publicity of the alarming forecasting. For the above purpose, a control room will be kept open and operated by the Officers and Staff. (All most all the Officers and Staff will have to be engaged for damage control exercise monitoring the situation and relief and rescue operational works in event of DISASTERS in different sectors , areas. ) The Control Room will continue its operation till the situation restore to normal one. The Machineries at the Gram Panchayat level will be suitably instructed to make themselves available at all times and to keep his office posted about day to day situation. Block Disaster Management Officer and Relief Clerk and the Other Staff (engaged for the purpose of Relief & Rescue , including Drivers) of the Block will remain in maximum alertness and in a state of preparedness for all types of Relief Works in any Emergency Situation and for movement to the affected areas and when situation arises they will have to be more and more active. A dedicated whatsapp Group will be used for all type of communication.

Operational camp of Civil Defence Personnel: The Civil Defence Personnel plays a stellar role to mitigate the situation. The Civil Defence Personnel to be deputed from Kolkata ( Water Wing ) with Speed Boats and necessary Equipments at Kaliachak - II Dev. Block H.Q. for rendering Speedy , Smooth , Relief and Rescue Operational Works.

Dispatch of relief material: Dispatching Relief Materials is very important task. This will be done with deft hand. The Vehicles and Boats will be arranged for that purpose at various points. Labourers will be identified for loading and unloading Relief Materials.

Shipment of Cattle: Cattle are placed at higher pockets when Flood looks. And necessary actions are taken in this regard.

Procurement of Dry Food, Baby Food : Arrangement to be made for purchasing of Dry Food. Suppliers have already been identified.

Accommodation of Flood Victim: All the School Authorities are requested for sparing rooms for their Institution and Premises for accommodation of Flood Victims.

Arrangement for Medicines: It is very essential job. Block Medical Officer of Health is requested to arrange the same. Vehicles are arranged for movement of Medical Team.

Arrangement for Livestock population: Procurement for food and fodder will be arranged by Block Live Stock Development Officer. Storage of Cattle Food . Fodder will be made at Block H.Q. The Block Live Stock Development Officer is requested to submit requirement for Medicines for Veterinary Coverage.

Sansad wise Disaster Management Committee formation: Sansad wise Disaster Management Committees have been formed for helping the people for developing capacity building skill, dissemination of warning messages and quick response at time of emergency.

Capacity building: After proper assessment of the following embankment it is found that the Marginal Bundh No. 8<sup>th</sup> has already been eroded at Sakullapur , Jote Kastury Point in the year 2004, the Pagla River Closure at the Pagla Ghat Point in between the Pagla River and Ganga River was eroded in the year 2005, erosion at Balu Para Point (remaining portion of 8<sup>th</sup> retired embankment) may cause severe damage Bangitola Golaktola villages under Bangitola



G.P.Vest Para and Pagla Ghat Bus Stand under Uttar Panchanandapur G.P. - I is under threat, Sultantola village is in very terrific situation at the left Embankment of river Ganga. Loaitola, Loharditola and colony villages may be inundated through Flood Water. So capacity development programme are arranged such as imparting training by NDRF and other experts on how to deal with emergency situation. The inhabitants have been encouraged for making pucca and elevated dwelling structure and instructed to maintain rolling stock of food, baby food and fodder for livestock.

Safe Drinking water facilities: Reserve Stock of adequate Tube Well Materials needs to be kept. Fund for Installation of Emergency Tube Wells to be placed according to the requirement by the District. Installation of some Tube Wells to be made by the P.H.E. Department. Disinfection Team is formed. The Service of local Mechanic may be needed if necessities arise. Bleaching Powder to be supplied by the P.H.E. Deptt. And B.M.O.H. Lime to be procured by the Block. Boats for movement of Disinfection Team are arranged.

#### **Important Telephone no & Address of NGO , CBO & Social Worker**

Non –governmental organisations, community-based organisations and social workers play very important role during crisis period as well as post disaster period in various way. The detail of the same for Kalichak-II Dev. Block is given below.

Sl. No.	Name of NGOs/CBOs	No. of volunteers	Key person	Contact No	Specialized field
1.	Gangaprosad Rural welfare Society	8	Ansarul Mian	9733064256	SHG
2.	Sukurditola Rural Welfare society	7	Asraul Hoque	9733335923	Sanitation, Child Protection
3.	Meherapur Welfare society	7	Rabiul Islam	8101289942	Sanitation
4.	Panchanandapur Binapani Rural Welfare Society	7	Krishna Mondal	9733277073	Sanitation

Sl.No	Name of Social worker	Address	Contact No.
1	AsraulHoque	Uttar Lakshmipur G.P.	9733335923
2	AbulKalamazad	Uttar Lakshmipur G.P.	9733126893
3	GautamMondal	Uttar Panchanandapur-II G.P.	9733277073
4	ShefaliKhatun	Uttar Lakshmipur G.P.	9735047946
5	MasidurRahaman	Uttar Lakshmipur G.P.	9775974397
6	HiraKhatun	Uttar Lakshmipur G.P.	7548051137
7	Md. ZiaurRahaman	Gangaprosad G.P.	9734999776
8	AnsarulHoque	Gangaprosad G.P.	9733064256
9	Tehera Begum	Gangaprosad G.P.	8670804645
10	Md. ManjurRahaman	Gangaprosad G.P.	9851813086

11	Md. Samsuzzaman	Gangaprosad G.P.	7076741343
12	Sabina Yasmin	Gangaprosad G.P.	9851183086
13	RabiyaKhatun	Gangaprosad G.P.	9733201899
14	ZiaurRahaman	Gangaprosad G.P.	8016370441
15	Rabiulislam	Gangaprosad G.P.	8101289942

### **Buffer Stock of Relief Materials & Food to combat Flood**

To combat with the Flood a healthy buffer stock of relief materials (Polysheet, Dhuti ,Saree, Lungi, SalwarKameez, Pajama Punjabi, Children Garments, Male wrapper, Blanket etc.)are maintained at Block Relief Godown. On the other hand a good stock of Special GR (Rice)is kept at GR Dealer`s Godown.As on pre-assessing demand, necessity based stock of above said things will be stored at safe places of Flood shelters so that these can be utilized as quick as possible during crisis period. The requirement of the articles will be sent in time to time to the District Disaster Management Section through proper channel and the same will be lifted for further action. Whenever Flood occurs the scarcity of food becomes enormously high. So with the help of FPS shops under Food & Supply Department extra stock of food is maintained so that can be used during the crisis period. The rolling stock mechanism of food at every household of the vulnerable area is ensured with the help of FPS shops. The procurement of dry Food (ChiraGur etc.), baby food or other contents (Daal, oil, salt, spices, fuels etc) of making ready to eat food for flood victims will be done with the help of MR Distributor of this Block. The identified rescue shelters are basically Schools, so the mid meal set up will be used to cope up with the grievous situation.

### **Plan to shift pregnant women and heart patient**

ANMs and ASHAs are working at the 34nos. of Health Sub Centers under the jurisdiction area of Kaliachak-II Dev. Block. They maintain a register where the information of pregnant women are put down in details. Using that register the pregnant women are identified for whom the date of deliveries are in between mid-August to mid-September month which is the most vital period for flood. The data from each sub-center are compiled under the supervision of Health Supervisors of each circle and the same is done at Block Level under the supervision of BPHN. So a clear picture of those pregnant women is obtained and they are closely monitored and constantly made aware of the fact of the crisis period by the ASHA and shifted to the nearest and safest PHC or RH in advance if required. On the other hand sub-center wise Chronic Heart patient are also identified and they are also shifted in the same way as discussed previously. Above all the quick response team of the Block may interfere whenever any kind of intervention is required for the aforesaid purpose.

**The list of the Health Sub-Center is given in the following table**

Sl. No.	Gram Panchayat	Name of Sub - Centre
1	Bangitola	Bangitola B.P.H.C.
2		Sadipur Sub - Centre
3		Sakullapur Sub - Centre
4		Gobindaganj Sub - Centre
5		Gosainhat Sub - Centre
6		Bangitola G.P. Sub - Centre
7	Mothabari	Chakpratappur Sub - Centre
8		ChhotoMohodipur Sub - Centre
9		Debipur Sub - Centre
10		Kesharpur Sub - Centre
11	Mothabari	Amlitola Sub - Centre
12		Mothabari P.H.C.
13	Uttar Laxmipur	Kahala Sub - Centre
14		Bhakattola Sub - Centre
15		Khanpur Sub - Centre
16		DebipurDiara Sub - Centre
17		Chandpur Sub - Centre
18	Rathbari	Rathbari G.P. Sub - Centre
19		Mannutola Sub - Centre
20		Shyamdaspur Sub - Centre
21		BiharipurNetaji Club Sub - Centre
22		Babla Sub - Centre
23	Gangaprasad	JoteDomon Sub - Centre
24		Gangaprasad Sub - Centre

25		Laxmipur Sub - Centre
26		Dharampur Sub - Centre
27	Uttar Panchanandapur -I	Bothua Bridge Sub - Centre
28		New Aladitola Sub - Centre
29	Uttar Panchanandapur -II	Dhelphora Sub - Centre
30		Meghutola Sub - Centre
31	Hamidpur	Sripur Colony Sub - Centre
32	Hamidpur	Tofi Sub - Centre
33	Rajnagar	Model Village Sub - Centre
34		Nayagram Sub - Centre

**Emergency storage of life saving drugs, Stock of Anti venom & Ambulance with contact no.**

Generally lifesaving drugs are stored at RH and PHC. To combat with adverse situation, lifesaving drugs are stored at Health Sub-Center, AWC and even at identified rescue Shelter. The following drugs and medical aids are stored as for overcoming emergency.

ORS	Beledona	Bandage
Halogen Tablets	Femotidine	Gauge
Paracetamol	Ciprofloxacin	Cotton
Metrogyl	Sorbitrate	Antiseptic
Saline	AVS Stock(40 unit in RH only)	Lucoplaster

Besides this the following medical shops may be utilized for supply of instant lifesaving drugs and other medical kits as on the basis of necessity.

Sl. No.	Name of Shops (with location)	Contact No.
1.	Medicine Centre	9609919140
2.	Akhi Medicine Centre	7602835669
3.	Apple Medical Hall	9775461432
4.	AR Pharmacist	9800179207
5	Good luck Medical	9932130497
6	Sanu Medicine Corner	9775937089
7	Popy Medical Hall	9474343383
8	Richa Drug Agency	8116145775
9	Baba Loknath Medical Hall	7278505690
10	Raj Medicine Centre	9647888544
11	Ahamed Medicine Centre	9733579605
12	Bony Medicine Corner	9593965098

For emergency services of Ambulances the list of the contact person is furnished in the table below:

Sl. No.	Name of the Ambulance Driver	Ambulance No.	Contact No.
1	FituSk ( Bangitola RH)	NGO(WB/65/9103)	9733336030
2	AnuarulSk	WB/65B/9274	8768443077
3	AnuarulSk	WB/65/ 6560	8641055583
4	Saukat Ali	WB/657709	947465683
5	AktaarAlam	WB/65/9103	8641055583
6	FatikSk	WB/65C/0039	9775997524
7	Sultana Khatun	WB/ 65/9103	8641055583
8	AkhtarAlam	WB66B/7388	9679079434
9	Anikul Islam	WB/65B/9496	9733227209
10	Abdul Ajj	Wb /65C/2864	9749043089
11	UjirChowdhury	WB 65A/ 1046	9775614729
12	Anikul Islam	WB/66 W/8334	9733227209
13	RintuSk	WB/61A /4970	9775825283
14	Abdul Alim	WB 65C/3093	9733235713

### **Plan to Co-ordinate with PHE for safe drinking water**

The demand and necessity of Safe drinking water becomes enormously rises during calamity period, especially during flood when the normal drinking water sources such as tube well may be sunk under flood water or infected by the same. The water from that sources becomes undrinkable and may cause of fatal health issues. The arrangement of instant disinfection of the water by chlorination or by boiling may not possible at that crisis time. In such situation the water pouch of PHE becomes indispensable.

As per the preassessment(in case of flood, drought etc.) or assessment(Earthquake, Massive Accidental Fire etc.) of requirement of water pouch for the disaster affected people,the water pouch will be brought from The Office of the Executive Engineer, PHE, Maliha, Malda (20 km away from the kaliachak-II Block Office). For the smooth operation and coordination The PHE Mechanic(Sr.) and PHE Mechanic of this Block will be engaged. A buffering stock will be done at the building (selected as shelter during crisis period) and G.P. Offices of the vulnerable area to combat with any upcoming disastrous situation, especially in case of flood and time to time requirement of the water pouch will be sent to the above said office and will be lifted and distributed by the help of the said Block Coordination team assigned for maintaining liaison with PHE department.

### **Plan to repair Vulnerable Portion of the Embankment**

The major Embankment on river Ganges under the jurisdiction ofKaliachak-II Dev. Block is furnished hereunder.

Sl. No.	Name of Embankment	Span	Type	Length
1.	Irrigation Bundh	Panchanandapur to Rajnagar	Eatrthen	13 Km
2.	AfluxBundh	Rajnagar to Hamidpur	Earthen	5.5 Km
3.	Irrigation Bundh (including Dwarf Bundh)	Bangitola to Panchanandapur	Earthen	5 Km

As per the assessment of Executive Engineer of Malda Irrigation Division 1625 m embankment on river Ganga(Left Bank) which is located at Mahadebpur, Sukurollapur under Bangitola G.P. and Uttar Lakshmipur under Uttar LakshmipurG.P. got damaged due to several factors such as rain cuts, holes created by rats and moles ,human interference and natural soil erosion.

A project has been sanctioned under PMGSY for the construction of 18.1 km (from Aghnutola, under Bangitola G.P. to Tambutola under Rajnagar G.P.)Black top Road . A portion of that road is along the embankment which will definitely enhance the strength of the embankment, reduce the vulnerability and possibility of any kind of breaching of the same.

**Plan of ARD Department for cattle fodder & other things**

Area which may be affected: BangiTola GP (Gobindaganj, Mahadebpur, Majhiasaran, Dari Diara), Rajnagar GP (Brambhattar), Hamidpur GP (SibuTola, KhatiaKhanachar), Uttar Panchanandapur-I GP (Sultan Tola), Uttar Panchanandapur-II GP (JugalTola, NatunAjgubi).

No. of Animals & Birds may be affected, need of conc. Feed (7 days) and Health Camps:

Sl No.	Name of GP.	Village Name	Approx No. Of Animals & Birds which may be affected			Min. Need of Health Camps
			Cattle & Buffalo	Sheep & Goat	Poultry & Duck	
01	Bangitola	Gobindaganj, Mahadebpur, Majhiasaran, Dari Diara	421	613	1553	04
02	Rajnagar	Brambhattar	152	247	246	01
03	Hamidpur	SibuTola, KhatiaKhanachar	423	531	1628	02
04	Uttar Panchanandapur-I	Sultan Tola	232	499	982	01
06	Uttar Panchanandapur-II	JugalTola, NatunAjgubi	612	1177	443	02
<b>Total</b>			<b>1840</b>	<b>3067</b>	<b>4852</b>	<b>10</b>
Requirement of Conc. Feed			25760Kg.	4300 Kg.	1700Kg.	
Total need of conc. Feed			31760Kg.			

**Action have to be taken on an emergency basis:**

- Awareness programme have been already made through ours regular basis Animal Health Camp Programme among the public to combat the Flood Situation.
- Commercial Animals tried under Insurance Scheme.
- All the Officers & Staffs have to be informed to keep themselves prepare to combat the emergency situation.
- Opening of control room at block level in the Office of the B.L.D.O.
- Sufficient No. of teams have to be formed for organising Health Camps (Mandatory). Our M.V.C.(Mobile Veterinary Clinic) is totally equipped with every measures to combat the situation.
- Block administration have to provide at least two boats & one vehicle for quick arrangement of camps per the demand of the situation for about one month.

- g) Arrangements of temporary shelter for the affected animals have to be done with the help of the block administration & Local Bodies.
- h) Arrangement for disposal of carcasses in the vest land has to be sorted out with the help of the Block Administration.
- i) Sufficient amount of Medicine & Vaccine are already supplied by the District administration of ARD department to us.
- j) Any further requirement of Medicine & Vaccine have to be done by placing requisition to the District administration of ARD department.
- k) Arrangement of required amount of Conc. Feed have to be made by placing requisition to the competent authority & the storage and distribution of that feed have to be done through the block administration due to lack of storage & infrastructure facility at the block level of our department.
- l) In post Flood situation close monitoring have to be kept about any type of disease outbreak.

Block Control Room(ARD)

Ph. No.-03512248102

Mo No. 9800249013, 9933147322, 9830083649, 9609880370

### **Plan of Agriculture Department**

Out of 15 blocks, Kaliachak-II Block is situated in Diara tract. The economy of this block is purely agrarian and dependent on the vagaries of nature. The chief natural calamities to which the block is exposed are flood, drought and hailstorm. The whole parts of the Block suffers from water stress in the post monsoonal period and affects the economy as some areas remained uncovered during kharif season.

Though, the drought occurs suddenly, but the occurrence of flood is quite common even in low precipitation, because some great rivers like the Ganges, the Bhagirathi & Pagla are flowing through the block. Specially, more than 1/3 rd portion (northern-west to southern-west) of the block is surrounded by the Ganges and results inundation in each years. 14501 nos. of KCC holders out of 18078 nos. of farmers are cultivating 6044 ha area under 44 nos. of mouzas of 9 G.P under Kaliachak-II Block.



**Staff strength of the Block (Agriculture):-**

1. A.D.A-1(one)
2. UDC –1(one)
3. Office peon-1(one)
4. Night Guard-1(one)
5. K.P.S-1(One for Uttar Lakshmipur Circle)
6. BTM-1(One) Purely contractual
7. ATM-3(Three)Purely contractual

**List of Mouzas susceptible to Flood**

Sl No.	Name of the Mouza	J.L. No.	Concerned G.P.
1	Jotekosturi	8	Bangitola
2	Sukullapur	9	Do
3	Uttar Lakshmipur	88	U.Lakshmipur
4	Birodhi	10	P.Pur-I
5	Uttar Panchanandapur	11	Do
6	Panchanandapur	11	P.Pur-II
7	Hamidpur	15	Hamidpur
8	Sripur	85	Do
9	Nayagram	30	Rajnagar

**Important Crops expected to be affected in flood**

Crops	Area in ha.	Production in MT/ha.	Money value in Lac	Expected money value loss
Aman paddy	500	2.5	190.00	Will be computed On the basis of Departmental Yard Sticks
Jute	800	2.4	130.00	
Maize	400	2.5	130.00	
Vegetables	500	10.00	240.00	

Other than field crops, flood may also affect following areas related to Agriculture:-

Particulars	Nos.	Quantity	Types of damage may occurs
Fertilizergodown	147	150 MT	Wash out & env. Pollution
Seed godown	10	2 MT	Damping off & germination loss
Pesticides godown	48	50 MT	Water pollution & life threatening
Stored food grain	-	10,000 MT	Food crisis

Keeping these all, following steps will be taken:-

Steps of Contingency planning :-These are the steps which will be taken by the under signed immediately after the occurrences of flood or flood like situations for close supervision & maintaining of proper liaison with the affected farmers and higher officials.

Step-1.

Opening of a control room: During the flood a control room will be remain opened with following Officials / staffs for proper reporting.

Contact Nos. of Control Room	Staffs on control room duty including holidays
9474081211	Md. Majed Ali, KPS
9804348674	ProvatMandal, BTM
Contact Nos. of Control Room	Staffs on control room duty including holidays
9932554367	Manas Kr. Mandal
9722393594	SudhangshuMandal, Office peon
9609765042	Md. FakrulHoque, Choukider
8001361658	Rahul Maji,ATM
7679502510	BiswanathGanguly,ATM
9647694293	AkhilMandal,ATM

Step-2.

Reporting :Immediately after receiving the field report from the concerned K.P.S. and after compilation of the same, the under signed will submit the consolidated report to the Asst.DA(Admn.), Maldasadar sub-div., Malda with a

copy to the Deputy DA.(Admn.) Malda and the Block Development Officer, Kaliachak-II Block as per proforma given below without any wastage of time.

### Step-3:

Besides these, following preliminary measures will be taken immediately after monsoon starts:

- Organizing awareness camp regarding proper cropping pattern so that the farmers can grow flood tolerant crops varieties.
- Organizing meeting with SKUS, Co-Operatives, Agril. Input dealers etc regarding making necessary arrangement for proper storing of agril. Input like fertilizer, seed, pesticides etc.
- Wide publicity of crop calendar
- Growing awareness among farmers about the local weather forecast report from KVK, Agril. Universities, Nearby Observatories etc.

### Step-4:

Placement of Indent: Finally, on the basis of extent of damage both in terms of crop area & monetary loss, however, the under-singed will place indent for seeds, fertilizer & other inputs so that the loss may compensate to some extent.

However, from the previous experience, it was found that, to compensate above 33% crop loss following inputs will have to be supplied to the farmers end.

Name of the crop	Inputs	Remarks
Wheat	4000 Nos. kit	Requirement will alter as per extend of damage to compensate crop loss
Y. Serson	500 nos kit	
Toria	500 nos.	
Rai	500 nos kit	
Kalai	1000 nos kit	
Gram	500 nos kit	
Lentil	500 nos kit	
Moong	500 nos kit	
Pea	500 nos kit	
Khesari	2000 nos kit	
Boropaddy	500 nos kit	
Maize	5000 nos kit	
Arhar	500 nos kit	
G/Nut	50 nos kit	
Sunflower	50 nos kit	

### Step-5:

Officials will be engaged for helping the farmers for filling claims to recover the damages under PMFBY and to solve KCC related issues.

### Post flood measures:

Immediately after drainage of inundated water following measures have to be taken:-

- Soil testing
- Deep ploughing
- Liming
- Sowing of short duration pulses
- Sowing of quality seed.

### **Plan of CDPO for running ICDS center in the crisis period**

There are three main functions of ICDS Functionaries:

1. Supply SNP To 0-6 Years Children, Pregnant and Lactating Mothers,
2. Pre School Education,
3. Referral Health Service to the Beneficiaries.

1. For SNP adequate Food is Stored AWC Label and Project Label throughout the year. An assessment of requirement of the same has been done during the crisis period specially for the vulnerable part of the area under Block jurisdiction. All possible measures will be taken for maintaining the required stock position at that time so that the process of supply of the SNP during crisis period will be continue on regular basis.

2. Identification of AWC at low land area at Bangitola., Uttar Panchanadapur- I & II, Hamidpur and Rajnagar GP has been done. This will help our AWW & AWH to shift the centers into the pre identified rescue shelters of the above said Gram Panchayat. This will make it possible to deliver the services by the ICDS machinery continuously during emergency situation. Above all by setting up a two ways reversible communication set up with all the AWW & AWH and utilizing their pre experience for combatting the situation it would be possible to the nearest AWC temporally and deliver SNP to the beneficiaries are informed and instructed

3. At the crisis time a stock of extra emergency medicine kits for AWC Label will be made and distributed among the AWC of the above said G.P to resolve the health issues as much as possible.

4. Arrangements of extra fuel for cooking will be done so an adequate stock of the same be maintained at the center to run it without any hindrances.
5. Coordination will be made with Block Disaster Management Cell, for information sharing and dedicated Office staffs will be engaged for the said purpose.
6. The process of awareness generation among the parents of the children, Pregnant and Lactating Mothers will be fastening to handle the crisis hours at our level best

### **Documentation**

Documentation is one of the integral part of planning to combat with forthcoming unwanted situation due to natural calamities or any unwanted and emergency event. It acts like hawk eye technique i.e. trying to make out the would be situation by analyzing the previous information with specific details on calamity risk and vulnerability of the area. In recent past years when such incident like appearance of Flood like situation , waterlogging etc. arose several flood risk measures were taken to cope up the situation keeping in mind the effects on safety of the built environment.

Few photos of such activities are annexed herewith.

1. Waterlogging village due to rising water of river Ganges.
2. Engagement of Boat for communication in between the waterlogged area and unaffected part.
3. Engagement of Medical Team for the waterlogged people.
4. Condition of a waterlogged road .
5. Condition of the Primary School in low land area.
6. Houses during the rise of water level of Ganga river above EDL.
7. Visit of GP Staff at waterlogged area
8. Condition of drinking water resources.
9. Engaement of local country boat.
10. House to house visit by BLDO office Staff.
11. A student is Waiting for a boat to attend his classes at School.
12. Distribution of Special GR(Rice) for marooned people.
13. Meeting with GP Staff, Line Department for taking immediate measures.
14. Monitoring the dwarf bundh.
15. All political party meeting.
16. House to house visit.
17. Community awareness.

18. Water level monitoring.







Photo:7



Photo:8



Photo:9



Photo:10



Photo:11



Photo:12





Photo:13



Photo:14



Photo:15



Photo:16



Photo:17



Photo:18



## Important contact no of GP Staff

UTTARPANCHANANDAPUR-I G.P.			
SL.NO.	NAME	DISIGNATION	MOBILE NO
1	MD MOBARAK SK	E.A.	8670429298
2	PRIYO RANJAN DAS	N.S.	9733264081
3	KANAK KR MANDAL	SECRETARY	9733095438
4	MASIDUR RAHAMAN	SAHAYAK	9832747297
5	SADEKUL ISLAM	SAHAYAK	7602216181
6	RABIUL ISLAM	GRS	8250412983
UTTARPANCHANANDAPUR-II G.P.			
1	NAJRUL ISLAM	E.A.	9733465672/9547634184
2	SHAMAL KR. DAS	SECRETARY	9749343725
3	TUNU KR. SANGHAI	SAHAYAK	9564644752
4	JALPANA SAHA	SAHAYAK	9733238431
5	PANKAJ KR.ROY	GPK	9143830014
6	RAJKUMAR CHAUDHURY	GPK	9593742073
BANGITOLA GRAM PANCHAYAT			
1	ABUL NASER DEWAN	E.A	9609781141
2	SADHAN KR. ROY	NS	9735913493
3	PARTHA DUTTA	SECRETARY	9733010282
4	SUNIL MANDAL	SAHAYAK	9733264319
5	PIJUSH PANDAL	SAHAYAK	7063399333
6	MD SAMAYUN ALI	GPK	9733142885
7	SUJAY KUMAR MISRA	GRS	8016350210
8	HASEN ALI	JIBIKA SEBAK	9735980662
RATHBARI GRAM PANCHAYAT			
1	GOUTAM MAJUMDAR	SAHAYAK	9800670682
2	MD BADIRUDDIN HOSSAIN	SAHAYAK	9733419540
3	SUBHAS CH. MANDAL	GPK	7872871566
4	BIKASH CH.SETH	GPK	9775810281
5	SNEHASHIS OJHA	GRS	9593863543
6	HARI NARAYAN DAS	VLE	9609696560
GANGAPROSAD GRAM PANCHAYAT			
1	AHMED REJA	E.A	9851905051
2	SAMPA DAS (SINGHA ROY)	SAHAYAK	9614119960
3	SRIMONTO KR. ROY	GPK	9733240702
4	RAKESH MANDAL	GRS	9830483591
5	SHAM SANKAR CHAUDHURY	VLE	8373866169
UTTARLAXMIPUR GRAM PANCHAYT			

1	DOST MOHAMMAD	EA	9593810714
2	MD EMADUDDIN	SEC	9933479661
3	MONOJ SARKAR	SAHAYAK	9800849032
4	MD HARUN AL RASID	GPK	9733196829/7797884582
5	LUTFAR RAHAMAN	GRS	8116543294
MOTHABARI GRAM PANCHAYAT			
1	MRINAL KR. MANDAL	SEC	9800979594
2	BINOY GHOSH	SAHAYAK	8145871365
3	SAYANTAN SAHA	GPK	9474794995
4	SUBHENDU DAS	JIBIKA SEBAK	7001775591
HAMIDPUR GRAM PANCHAYAT			
1	TANMOY MANDAL	EA	9474476027
2	SUBRATA UPADHYAYA	NS	8967674975
3	ASHOK SAHA	SEC	8373060916
4	NOUSAD ALI	SAHAYAK	9734059871
5	RAM KRISNA GHOSH	SAHAYAK	9832074143
6	ASHOKE KR. ROY	GPK	9733132639
7	MD JAHIR SK	GPK	9775841393
RAJNAGAR GRAM PANCHAYAT			
1	MD DAUD HOSSAIN	EA	9733396998
2	MAIMUL HOQUE	SAHAYAK	9733135084
3	ARUN KR. ROY	GPK	9734957595
4	ABDUL LATIF	GPK	9647897216
5	BABLU ROY	GPK	7384984203
LINE DEPT. OFFICIALS			
SL.NO.	NAME OF OFFICER	DISIGNATION	MOBILE NO
1	DR. KOUSIK MISTRY	B.M.O.H.	9564214594
2	DR. SAUVAN SAHA	B.L.D.O.	9800249013
3	KHURSHED ALAM	A.D.A.	9830439243
4	AVIJIT GOSWAMI	EX. OFF. SERICULTURE	9434579913
5	RAMPROSAD CHAKLADAR	O.C.MOTH.P.S.	9733906559
6	MD JARMAN HOSSAIN	S.M.(W.B.S.E.D.C.L)	7449302664
7	RAMKRISHNA MANDAL	B.L.& R.O.	9126438874
8	SAROJ DEY	S.I. OF SCHOOL	9733207404
9	AYON BANDAPADHYAY	S.I. OF SCHOOL	9775422898
10	NILANGKA GANGULY	C.D.P.O.	8972669467
11	MD ALAM BASERUL	INSP. (F & S)	9800556465

## **KALIACHAK-III**

### **DISASTER MANAGEMENT PLAN,2018-2019** **FOR COMBATTING PRE-MONSOON** **CYCLONE/FLOOD**

#### **INTRODUCTION**

Kaliachak-III Dev. Block is an administrative division is Malda Sadar Subdivision of Malda District. The block area 127.37 sq with Bihar & Jharkhand at North, Murshidabad District at South Bangladesh at East and Kaliachak-I Block at West. It shares 18 km International border with Bangladesh.

Among 15 Blocks in Malda, Kaliachak-III Dev. Block is one of the vulnerable blocks in the shadow of mainly Flood and erosion.

The Block has an area 127.37 sq kms and comprises of 14 Gram Panchayats. The total population of this Block is 356763. The livelihood of the majority of population depends on Agriculture and Cultivation .

The Block is prone to Flood and Erosion. The main rivers are the Ganges & the pagla. Among the 14 Gram Panchayats the most vulnerable Gram Panchayats are Birnagar-I, Par Deonapur/ Sovapur GP, Birnagar-II, Lakhmipur, Krishnapur, Bakhrabad, Kumbhira.

The Block shows the sign of severe problems due to Erosion caused by the Ganges. As Flood, Erosion prevail, a large number of population faces tremendous hardship.

To migrate the emergent situation because of flood, Erosion or other Natural Calamities, like Pre-monsoon Cyclone, Drought(rarely occurred) ; DISASTER MANAGEMENT PLAN, 2018 -2019 has been prepared on the basis of various relevant points.

STATE : WEST BENGAL

DISTRICT : MALDA

BLOCK : KALIACHAK-III

CODE : WB1111



KALIACHAK-II

KALIACHAK-I

ENGLISH BAZAR

MURSHIDABAD

BANGLADESH

BLOCK: KALIACHAK-III		BLOCK CODE: WB1111
IDENTIFICATION OF MARKET CENTRE		
MARKET BL. NO.	NAME OF HABITATIONS	HABITATION CODE
MC-1	LAKSHIMPUR	WB1111001
MC-2	CHANDANAPUR	WB1111002
MC-3	CHANDANPUR	WB1111003
MC-4	CHANDANPUR	WB1111004
MC-5	CHANDANPUR	WB1111005
MC-6	CHANDANPUR	WB1111006
MC-7	CHANDANPUR	WB1111007
MC-8	CHANDANPUR	WB1111008
MC-9	CHANDANPUR	WB1111009

Scale = 1 : 50,000

LEGEND	
1. BOUNDARIES:	
STATE/REGIONAL	—
DISTRICT	—
BLOCK	—
GRAM PANCHAYAT	—
2. ROAD NETWORK:	
NATIONAL HIGHWAYS	—
STATE HIGHWAYS	—
MAJOR DISTRICT ROADS	—
CLASS II & III ROADS	—
3. RURAL ROAD NETWORK:	
BIT	—
GRAVEL/MULCH/BRICK SOLING	—
EARTHEN	—
DRUGS (BRIDGE)	—
BRIDGE	—
CANAL & WATER BODIES	—
HABITATION	
1000 PERSONS OR MORE	●
500-999 PERSONS	●
250-499 PERSONS	●
LESS THAN 250 PERSONS	●
4. IMPORTANT PLACES ARE TO BE SHOWN:	
DISTRICT HQ	●
SUB-DIVISION HQ	●
OP RD	●
MARKET CENTRE	●
5. TOURIST PRECISE/HISTORICAL	●
6. QUARRY SITE	●
7. POPULATION CATEGORY	●
8. OF NAME & HABITATION NAME	●
9. OF NAME & HABITATION	●

MALDA ZILLA PARISHAD

P.O.: MALDA PIN: 732101

TEL: (03512) 52328/55038

FAX: (03512) 52423

PRADHAN MANTRI GRAM SADAK YOJANA  
IDENTIFICATION OF CORE NETWORK OF RURAL ROADS  
WEST BENGAL DIST: MALDA BLOCK: KALIACHAK-III



CONSULTING ENGINEERING SERVICES (I) PVT. LTD  
18/8 BLOCK DD, SECTOR 1, SALT LAKE, KOLKATA 700064

1. **Assesment of Area prone to River Erosion**

Sl. No	Name of the Gram Panchayat	Name of Vulnerable Village.	Remarks
1.	Birnagar-I	Sarkar para, Chinabazar, Lalutola, Mukundotola, Bhangatola, Schoolpara	Erosion-2016
2.	Birnagar-II	Dinutola, Charbabupur, kanainagar, new beguntola, Tingharia, Anarditola, Lohatola	Water logged-2016-17
3.	P/Sovapur	All Village in this G.P.	Erosion & Water logged-2016-17
4.	Lakhmipur	Biharitola, Hajrat tola, Gamon para, Ajimtola, Jarlahi, laxmipur.	Water logged-2016-17
5.	Krishnapur	Mondai, charsujapur, Bechan Mandal para, suren Mandal para, jagirtola, Musi tola.	Water logged-2016-2017
6.	Bakhrabad	Sukdevpur, Sabdalpur, Hatat para, Deonapur, Ainal Hat	Water logged-2016-2017
7.	Kumbhira	Hadinagar, Godhan tola, Chainpara, Sukpara, Mohonpur, Jainpur,	Water logged-2016-2017

## 2. CONTROL ROOM & CRISIS MANAGEMENT TEAM WITH CONTACT NO.

Sl no	Name	Designation	Mobile No
1	Khakan Barman	BDO	9002203538
2	Mir Sohel Shakhawat	Jt. BDO	7908009502
3	Rofiqul Islam	SEO & DDMO	9733232875
4	Mampi Mandal	Savapati	9733221121
5	Mohasin Ali	APO	9733371582
6	Sumangal Das	SAE(B.P)	9434819466
9	Biplebendu Bairagi	AP0	9093631160
10	Partha Pratim Acharjee	TA	9836297164
13	Meher Negar	Tran Karamadhakshya	9609097231
14	Md. Hasib ALI	RLI	7001694240
15	Satyandranath Sarkar	B.Lit	9733417425
16	Debasish Das	Peon	9932968659
17	Aazam ali	LDC	7550911239
18	Sahajad Ali	DLT	8001604872
19	Suvasish Das	cct	

## 3. CIVIL DEFENCE PERSONEL TO BE DEPLOYED FOR SEARCH & RESCUE WITH CONTACT NO.

Sl No.	Designation	Address	
1	Shyamal Saha	Birnagar-I G.P., Kaliachak-III	
2	Farman Ali (V.T)	Birnagar-II G.P., Kaliachak-III	
3	Gourinath Saha(VT)	Birnagar-II G.P., Kaliachak-III	Contact No.
4	Bibekanada Das(VT)	Lakshmipur- G.P.,Kaliachak-III	9002203538
5	Harilal Mandal(VT)	Lakshmipur- G.P.,Kaliachak-III	9434314464
6	Sunil Kr. Saha, (VT)	Lakshmipur- G.P.,Kaliachak-III	9733232875
7	Shyamali Mandal, (VT)	Lakshmipur- G.P.,Kaliachak-III	9547843478
8	Siddharta Ghosh,(VT)	Lakshmipur- G.P.,Kaliachak-III	9733163323
9	Farman Ali (V.T)	Krishnapur- G.P.,Kaliachak-III	
10	Sanjoy Mandal, (VT)	Krishnapur- G.P.,Kaliachak-III	
11	Shyamali Mandal, (VT)	Krishnapur- G.P.,Kaliachak-III	

12	Paritosh Karmakar,(VT)	Krishnapur-G.P.,Kaliachak-III	
13	Bibek Kr. Das,(VT)	Krishnapur-G.P.,Kaliachak-III	
14	Sridhar Ch. Sarkar,(VT)	kumbhira-G.P.,Kaliachak-III	
15	Siddhartha Ghosh,(VT)	kumbhira-G.P.,Kaliachak-III	
16	Farman Ali (V.T)	kumbhira-G.P.,Kaliachak-III	
17	Sunil Kr. Saha, (VT)	Bakhrabad-G.P.,Kaliachak-III	
18	Nikhil Mandal, (VT)	Bakhrabad-G.P.,Kaliachak-III	
19	Aninda Das,(GPK)	Bedrabad-G.P.,Kaliachak-III	
20	Aninda Das,(GPK)	Bedrabad-G.P.,Kaliachak-III	
21	Samir Kr. Das,(GPK)	Bedrabad-G.P.,Kaliachak-III	
22	Sadhan Kr. Das,(GPK)	Bedrabad-G.P.,Kaliachak-III	
23	Sitesh Roy,(GPK)	Sahabanchak-G.P.,Kaliachak-III	
24	Banamali Mandal,(GPK)	Sahabanchak-G.P.,Kaliachak-III	

#### 4. VULNERABLE AREAS:

SI No.	NAME OF G.P	VULNERABLE AREA	EMBANKMENT & ROADS
1	BIRNAGAR-II	Dinutola,Asgarhajitola	Ganga
2	LAXMIPUR	Ajimtola , Atartola Hajrattola Bhangatol,Jagantput mouza	Ganga
3	KRISHNAPUR	Mondai,Charsujapur, Surenmandalpara,Kalitol a	Ganga
4	BAKHRABAD	Deonapur	Ganga
5	KUMBHIRA	Noornagar,Sabdapur	Ganga
6	P/SOVAPUR	ParLalpur,Shibpur, ParANUPNAGAR,Golap mandalpra	Ganga

**5. List Of Country Boat Owners with size of Boat:**

Sl No.	Name of Boat Owner	Address	Size Of Boat
1	Badal Mandal	Krishnapur	Small
2	Arun Mandal	Krishnapur	Small
3	Joyram Mandal	Krishnapur	Small
4	Mahabir Mandal	Krishnapur	Small
5	Birbal Mandal	Krishnapur	Small
6	Sukumar Mandal	Krishnapur	Small
7	Sanaul Sk.	P.Sovapur	Small
8	Lalchand Mandal	P.Sovapur	Small
9	Adesh Choudhury	P.Sovapur	Small
10	Monirul Islan	P.Sovapur	Small
11	Mukunda Mandal	Kumbhira	Small
12	Harish Mandal	Kumbhira	Small
13	Gokul Mandal	Kumbhira	Small
14	Ashok Singha	Kumbhira	Small
15	Doud Hussain	Kumbhira	Small
16	Suchain Mandal	Bakhrabad	Small
17	Amrit Mandal	Bakhrabad	Small
18	Monoranjan Mandal	Bakhrabad	Small
19			Small
20	Gunadhar Haldar	Bakhrabad	Small
21	Mangal Halder	Bakhrabad	Small
22	Sadek Ali	Bir-II	Small
23	Emran Sk.	Bir-II	Small
24	Bhogu SK.	Bir-II	Small
25	Arjahan Sk.	Bir-II	Small
26	Senaul Sk.	Bir-II	Small
27	Uday Choudhury	Bir-II	Small
28	Binoy Choudhury	Bir-II	Small



**6. List of Flood Camp sites/ Flood Shelter with approx Accommodation facilities:-**

SI No.	Location of Shelters	Name of GP	Approx Accomodation	Latitude & Longitude
1	BDO Office Flood Shelter	Bedrabad	100	24.482980 & 87.892226
2	Rajnagar Bazar	Birnagar-II	250	24.869183 & 87.970997
3	Mondai	Krishnapur	250	24.774317 & 87.991455
4	sabdalpur near kumbhira gp office	Kumbhira	250	24.736792 & 88.035400
5	Deonapur sovapur	P/Sovapur	250	24.678515 & 88.011461

**7. Temporary Flood Shelter/Rescue Centre:**

Name of Temporary Flood Shelter	Mobile No.	Latitude & Longitude
Baishnabnagar High School	90026355975	24.482980 & 87.592226
Bhagbanpur KBS High School	9734475531	24.793148 & 88.012512
charsujapur High School	9832747297	24.751419 & 87.982016
Joyenpur High School	9749095686	24.761322 & 88.017021
Kumbhira High School	9734111468	24.736792 & 88.035400
Parlalur High School	9609889220	24.692403 & 87.974023
Birnagar High School	9474341817	24.829241 & 87.951851
Rajnagar High School	9932929939	24.856973 & 87.972834
Chamagram High School	9635262700	24.824878 & 87.956764
Simultala High Madrasah	9732305822	24.826726 & 87.953682

**8. List of Helipad & Dropping Sites:**

SI No.	Sites	Name of Gram Panchayat	Latitude & Longitude
1	South Malda College Field	Laxmipur	24.818020 & 87.951462
2	Baishnabnagar High School Field	Bedrabad	24.482980 & 87.592226

**9. Emergency Health Management Team:**

SI No.	Name	Designation & Office	Phone No.
1	Dr. SAGAR BASAK	BMOH, BEDRABAD BPHC	9775291255
2	Dr. Kabirul Islam	Medical Officer	9733643569
3	Dr. Krishna Chandra Poddar	Medical Officer	8158928128
4	Dr. Bikas Chandra Ghosh	Medical Officer	9932500662
5	Dr. Anarul Islam	Medical Officer	8001135155
6	Dr. Purnendu Bikash Pramanik	Medical Officer	9434351345
7	Sita Mandal	2 <sup>ND</sup> ANM	9547477463
8	Mamata Roy	1 <sup>st</sup> ANM	8972431490
9	Nurnahar Begum	1 <sup>st</sup> ANM	9734100956

**10. Mitigation Measure taken or to be taken before flood:**

- A. Announce through miking
- B. Spreading Awareness to people stay in safe place
- C. Spreading Awareness through SMS
- D. Sprading Awareness through DHAKI

**11. Important Telephone No. & Address of Resource Person of NGO & Social Worker**

SI No	Name of NGO	Name of Secretary	Contact No
1	16 Mile RDS	Md Maimul Hoque	9002427747
2	Chak Seherdi Handicapped Society	Matrul Sk	9733250711

**12. Name of Storing Agent(G.R.)**

SI No.	Name of G.R. Dealer	Name of G.R. Dealer	Mobile No.
1	Bedrabad	Protap Malakar	9679309460
2	Birnagar-II	Moqbul Hossain	9733049026
3	Birnagar-I	Rathindra Nath Das	9734118315
4	Laxmipur	Abdul Matin	9733443694
5	Krishnapur	Dilwar Hossain	9932270653
6	P. Sovapur	Samsuddin Biswas	
7	Kumbhira	Sajahan Sk.	9609097231
8	Bakhrabad	Kalipada Mandal	8972369368
9	Bhagabanpur	Sudhir Ch. Sarkar	7548934730
10	Charianantapur	Jadunandan Das	
11	Golapganj	Saifuddin Ahmed	9733124366
12	Akandaberia	Jiban Kumar Mandal	
13	Sahabanchak	Asraful Hoque	9733079571
14	Sahabajpur	Partha Mandal	

**13. Plan to Co-ordinate with PHE for safe drinking Water:**

<b>Sl No.</b>	<b>Name</b>	<b>Designation</b>
<b>1</b>	SumangalDas	SAE, KCK-III
<b>2</b>	Sanjit Sarkar	SAE, PHE
<b>3</b>	ARUP KR. PRAMANIK	MECH.

**14. Plan of Agriculture Department:**

A. Total Farmers: 30311

B. Small Farmers: 27236

C. Large farmers: 3075

D. Having KCC: 22860(Sponsored by ADA)

E. Not Having KCC: 7451

F. Daily Crop Damage Report Provided by ADA



सत्यमेव जयते

# Govt. of West Bengal



Block Disaster Management Plan  
2018

Englishbazar Development Block  
Malda

## **INTRODUCTION**

*The main disastrous impact in Englishbazar Block is flood. Besides flood hailstorm, thunderstorm, earthquake, fire incidents occurred time to time. In 1971 many people, cattle and crop got damaged in devastating flood. In 1998 the flood took a toll of life and livelihood. Even the town area of Englishbazar was fully water logged. Normal life was totally disrupted.*

*In 2016 Khaskhole areas of Milki G.P and Mohanpur areas of Sovanagar G.P was partly water logged.*

*In 2017, 48 villages of 08 G.Ps of this Block were fully water logged and 19185 people of 5318 families were affected due to over flow of river Kalindri, Mahananda and heavy rainfall. Almost 207 nos. of houses were damaged, 1731ha crop areas waterlogged with huge loss of property, natural resources and livelihood.*

*Natural disasters take place without notice and destroy the natural resources. It brings loss of lives and play havoc with the public life.*

*Disaster management essentially deals with management of resources and information towards a disastrous event and is measured by how efficiently, effectively and seamlessly one coordinates these resources. The ability to deal effectively with disasters has become a challenge nowadays.*

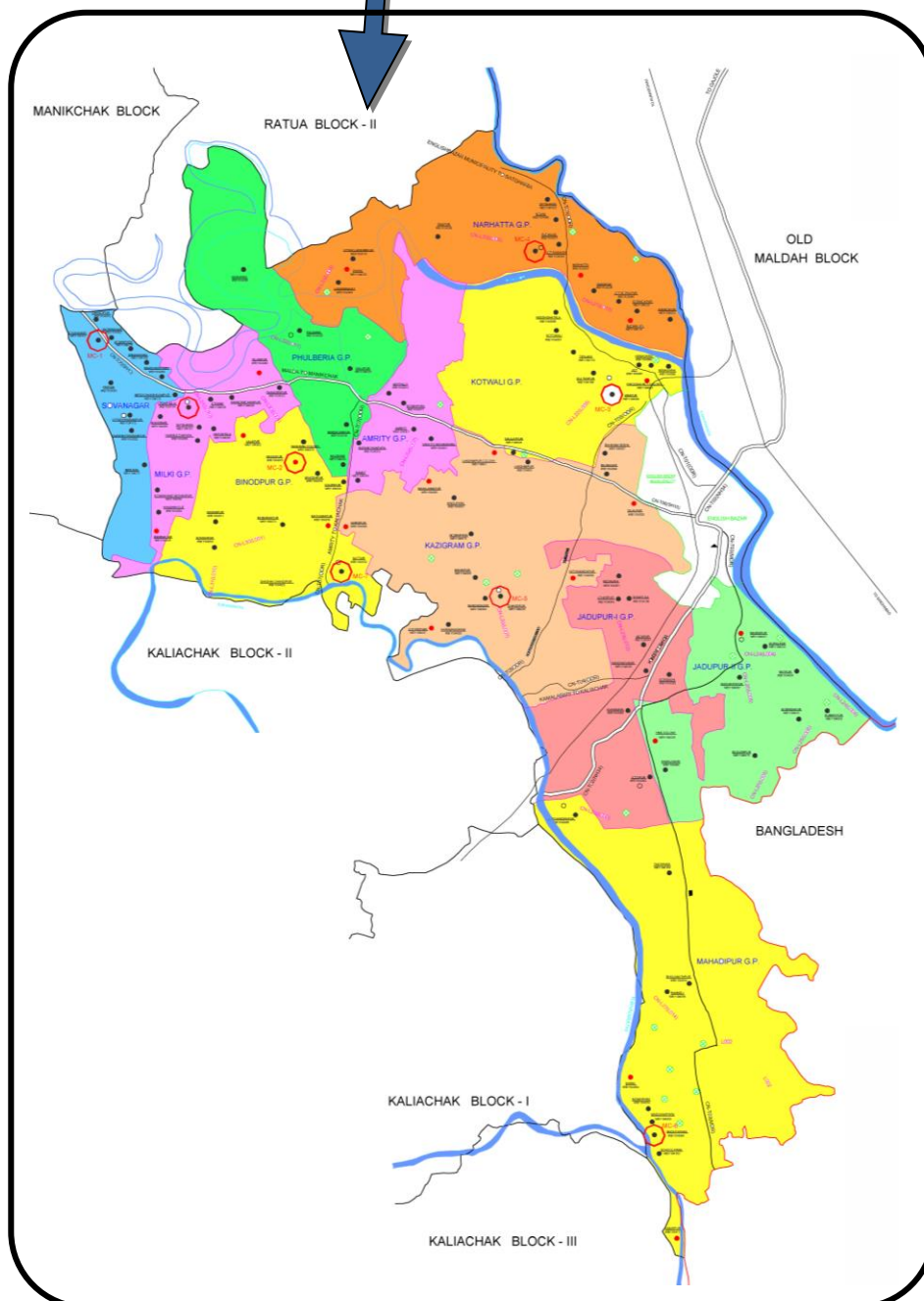
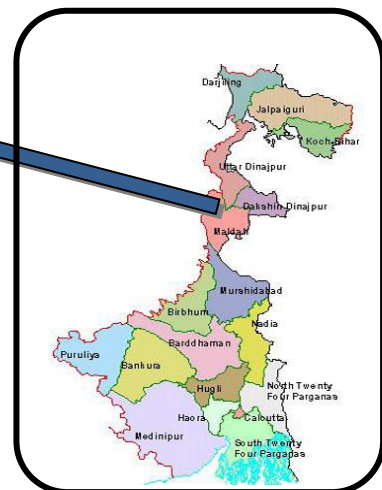
*To cope with the post disaster situations and hazards, preparedness is necessary, so this Block takes initiatives to manage and mitigate the disastrous impact of the natural calamities and chalk out a Block Level Disaster Management Plan.*

*Additionally, we have included Community Facilitators (C.Fs) of our Gram Panchayat in our extended Disaster Management Team from this year towards an effective community mobilisation & awareness generation. Some active C.Fs even made voluntary participation in Block level NDRF workshop which took place in May, 2017.*

*Hope, this plan will be helpful to manage and mitigate the impacts of natural calamities and reduce human misery.*

### **Englishbazar Block in a Nutshell**

- 1) **Total Geographical Area (Hec) :** 24632.59
- 2) **Boundary :**  
**North** – Old Malda Block & Ratua –II Block  
**South** – Kaliachak - I Block & Kaliachak - II Block  
**East** – English Bazar Municipality & Bangladesh  
**West** – Manikchak Block
- 3) **Regular rainfall** : 1453 mm
- 4) **Net Area under cultivation (Hec.)** : 21417.86
- 5) **Net Cropped Area (Hec)** : 8955
- 6) **Net Irrigated Area (Hec)** : 6275
- 7) **Area under pasture orchard etc. (Hec) :** 8941
- 8) **Forest land (Acres)** : Nil
- 9) **Gram Panchayat** : 11 Nos.
- 10) **No. of Village** : 270 nos.
- 11) **No. of Mouzas** : 135 Nos.
- 12) **Population as per Census 2011** : 2,74,103
- 13) **No. of Rescue Centre** : 169
- 14) **No. of H.S School** : 04
- 15) **No. of High School** : 33
- 16) **No. of Jr. High School** : 01
- 17) **No. of Primary School** : 139
- 18) **No. of High Madrasah** : 02
- 19) **No. of College** : 04
- 20) **No. of Rural Library** : 09
- 21) **No. of Block Pry. Health Centre** : 01 (Milki BPHC)
- 22) **No. of PHC** : 02 (Mahadipur & Chandipur)
- 23) **No. of Sub Centre** : 33
- 24) **No. of MSK** : 06
- 25) **No. of SSK** : 25
- 26) **No. of Post Office:** 22
- 27) **Name of the Important Rivers:** The Ganges, Kalindri and Mahananda



### **Identification of Flood Prone Areas in Map**





**Area Prone to River Erosion:**

- Khaskhole, Khasipara & Kawakhand (**Milki GP**)
- Mohanpur & Kamaltipur (**Sovanagar GP**)
- Nagharia, Natun Nagharia (**Fulbaria G.P**)
- Itakhola, Tekra (**Narhatta G.P**)

**List of Trained Civil Defence Volunteers (Collected from SSOI, CD, Malda):**

SI No.	Name	Father's Name and Address	Mobile No.
1	Md. Bapi Momin	Barik Momin, Vill & P.O. Amrity	9851798554
2	Manoranjan Saha	Ujjal Saha, Vill & P.O. Amrity	9614733615
3	Kabir Momin	Matin Momin, Vill & P.O. Amrity	7797989920
4	Mr Khushru Nadab	Oyarehsh Nadab, Vill & P.O. Amrity	9851798117
5	Prakash Mandal	Rabi Mandal, Vill. Basudebpur, P.O. Niyamatpur	7478530816
6	Biswajit Mandal	Buddhadeb Mandal, Vill. Darshalla, P.O. Fulbaria	8293130005
7	Atiul Momin	Barek Momin, Vill. Madia, P.O. Sovanagar	8967948781
8	Manoj Das	Haripada Das, Vill. Pathakpara, P.O. Milki	8759708206
9	Rouf Mia	Md. Chand Mia, Miapara, P.O. Milki	8759501520
10	Tanmoy Chakraborty	Manabendra Chakraborty, 52 Bigha, Bagbari	9547486339
11	Ramananda Pramanik	Banamali Pramanik, Sovanagar	9563252213
12	Subrata Poddar	Tapan Poddar, Vill. Babupara, P.O. Milki	7031593158
13	Dipankar Choudhury	Gopeswar Choudhury, Vill. Chhotomohanpara, P.O. Amrity	8537931199
14	Prasenjit Saha	Shyam Sundar Saha, Vill. Madia	9851716822
15	Sujit Das	Sushil Das, Vill. Chandipur, Kazigram	8972588084
16	Golam Mortuja	Golam Rabbani, Vill. Chandipur, P.O. Sovanagar	9614436405
17	Md. Siman Ali	Md. Tahiruddin, Vill. Chandipur, P.O. Sovanagar	7469011055
18	Sabir Rahaman	Mojiful Rahaman, Vill. Chandipur, P.O. Sovanagar	8759706597
19	Md. Azaruddin Ahmed	Md. Sahed ali, Vill. Chandipur, P.O. Sovanagar	9614986159

**List of Boatman:**

SI No	Name of Boatman	Mobile No.
1	Sajiruddin Sabji	8145845568
2	Kajil Sabji	7797989537
3	Hiralal Chowdhury	9647702111
4	Mohilal Chowdhury	9932370637
5	Gobinda Chowdhury	7063524731
6	Yunus Sk	9932999643
7	Abdul Motin	9851386802
8	Harunol Rashid	7031657833
9	Farjan Sk	9933365001
10	Dinesh Mandal	9733032834

### **Mitigation Measures to be taken in Pre Flood Stage**

- Vulnerability Assessment / Vulnerability Mapping
- Database Preparation (Phone Nos. of Local P.S, Food & Supply Deptt., P.H.E Deptt., I&W Deptt., B.M.O.H, ADA, BLDO, Civil Defence, Prodhans, Local Majhees, Divers, NGOs etc.)
- Maintenance & Repairing of Flood Shelters (if required)
- Stocking of Essential Commodities (Relief Materials, Medicines, Dry Foods, Baby Foods, Animal Feed etc)
- Planning for Safe Drinking Water (sinking of tube wells / co-ordination with PHE)
- Activation of Control Room
- Planning for maintenance of Essential Services during Flood (Food & Supply, Health, PHE, Power, Telecommunication, Transport etc.)
- Fixation of Responsibility and Accountability of Officials for Area wise Monitoring
- Formation of Quick Response Teams in consultation with Local Police Station
- Close Liaison with Line Departments
- Arrangement of Boats and other equipments
- Identification of Helipad
- Communication & Capacity Building of Local Peoples

### **During Flood Stage**

- Control Room should be operational for 24X7 days maintaining proper Duty Roaster
- Involvement of P.R.I Representatives
- Close liaison with all Line Departments
- Deployment of Quick Response Team in affected areas for search, evacuation & rescue
- Arrangement for quick accommodation of Rescued Persons in Flood Shelters
- Opening of Gruel Kitchen maintaining all formalities (if required)
- Proper Distribution of Relief Materials & Foods (Dry Foods, Baby Foods, Cooked Food), Animal Feed etc. with the help of NGOs, Volunteers.
- Arrangement for safe drinking water
- Deployment of Medical Team (with adequate AVS, ORS, Halogens etc.)
- Deployment of A.R.D Deptt.'s Team
- Maintenance of Communication and Transport systems
- Disposal of caracas and dead bodies is an important issue during flood

## **Post Flood Stage**

- Damage Assessment of Infrastructures, Properties, Crops , Cattles , Livestock etc.
- Verification on Life Loss
- Restoration of Public Distribution System
- Restoration of Essential Services like (Power, PHE, Telecommunication, Transport etc.)
- Disinfectants should be used in locality to avoid epidemic
- Special Care for Pregnant Mothers & Children (Proper immunisation should be given)
- Trauma Counseling Centres should be opened (if required)
- Care of Cattles / Livestock should be taken by ARD Department (attention given to vaccination & outbreak of epidemics)
- Rehabilitation of the affected people (Different Govt. Scheme should be taken for quick rehabilitation)
- Arrangement / ensure proper waste disposal and take preventive measures against water contamination.
  - **Waste Disposal :**
    - ❖ For disposal of solid and liquid waste 40 litre bins along with bin-liners inside will be placed at flood shelters in adequate nos. and cleaning of bins will be monitored regularly.
  - **Water Control :**
    - ❖ Repairing of water pipe lines and tube wells including disinfections of drinking water being taken up with the help of PHE Dept.
  - **Sanitation :**
    - ❖ Arrangement for construction of damaged latrines is going to be taken up immediately with the help of GP Pradhans.

## **Vulnerable Gram Panchayat & Embankment / Sluice**

**Name of the Vulnerable Gram Panchayats:**

1) Sovanagar, 2) Milki, 3) Binodpur, 4) Narhatta,  
5) Fulbaria, 6) Kazigram, 7) Jadupur-II, 8) Kotwali,  
9) Partly Amrity, 10) Partly Mahadipur,  
11) Partly Jadupur-I

**Vulnerable Points on Embankments / Sluice:**

1) Sagardighi in Kazigram G.P  
2) Bramjan Points in Narhatta GP  
3) Kadubons in Narhatta GP  
4) Itakhola Sluice in Narhatta GP  
5) Bongapoint in Narhatta GP near Nagrai point  
6) Laxmighat point near Masjid  
7) Babu Mia point  
8) Khaskhole Sluice gate & Sadipur point in Binodpur GP  
9) Hatkhola, Atgama point in Milki GP  
10) Gosainpur Point & Sadipur Point in Binodpur GP  
11) Jote Prithi point in Kazigram GP  
12) Domohini points in Kazigram GP  
13) Kanchantar to Kumarpur road point in Jadupur-II GP  
14) Bidhannagar barrage point  
15) Bhabanipur to Kalindri in Sovanagar GP  
16) Kalindridare point in Sovanagar GP  
17) Nahadiradra point in Sovanagar GP  
18) Chandipur in Sovanagar GP  
19) Satichora point in Kotwali GP  
20) Nutun Nagharia in Fulbaria GP  
21) Kamaltipur & Mohanpur under Sovanagar GP  
22) Khasipara & Kawakhand under Milki GP

**Name of Vulnerable and very Vulnerable**

**Villages (G.P wise):**

Khaskhole, Khasipara & Kawakhand (**Milki GP**)  
Mohanpur & Kamaltipur (**Sovanagar GP**)  
Nagharia, Natun Nagharia (**Fulbaria G.P**)  
Itakhola, Tekra (**Narhatta G.P**)

**Stock Position of Relief Articles as on 28.02.2018:**

SI No.	Name of articles	Present Stock
1	Tarpaulin	1133 pcs
2	Saree	73 pcs
3	Lungi	201 pcs
4	Children's Garment	523 pcs
5	Blanket	112 pcs
6	Dhuti	374 pcs
7	Male Wrapper	540 pcs
8	Salwar Kamij	383 pcs
9	Pajama Punjabi	325 pcs
10	Special G.R	34.51 Qts

**Data on K.C.C:**

No. of Agricultural Families	No. of K.C.C Distributed
25,719	25,814

**List of Flood Shelter / Rescue Camps (G.P wise)****Sovanagar GP:**

(1) Sovanagar H.S, (2) Sovanagar Model Jr. High Madrasah, (3) Sovanagar Mgd. Pry., (4) Pirpur New C.S Pry., (5) Mohanpur Pry., (6) Malda C.S Pry., (7) Nasirchak Pry., (8) Kauakhand Pry., (9) Uttar Chandipur Pry., (10) Nathinagar Pry., (11) Bhabanipur Mgd. Pry., (12) Sovanagar Mgd. Pry., (13) Chandipur J.B. Pry.

**Milki GP:**

(1) Milki High (H.S) School (2) Bhartitry H.S (3) Milki H/A Branch Pry. (4) Ananda Mohapur Pry. (5) Khaskole Pry. (6) Milki Mgd. Pry. (7) Naraharipur Pry.(8) Shyampur Colony (9) Amgachi Pry. (10) Khaskole Mgd. Pry. (11) Bhagabanpur Pry. (12) Atgama S.P Pry. (13) Milki H/A Pry. (14) Bhartitry Pry. (15) Fatepur Pry.

**Amrity G.P**

(1) Raigram H.S (2) Mohanpur Nivedita Girls' H.S (3) Amrity Pry. (4) Baniagram Mgd. Pry. (5) Sekendarpur Pry. (6) Raigram Mgd. Pry. (7) Manganpara Pry. (8) Gouripur Pry. (9) Madanpur Pry. (10) Vivekananda Vidyapith (11) Barogharia Mgd. Pry. (12) Gokulnagar Kamat (13) Vinodpur Pry. (14) Battali Pry.

**Binodpur G.P**

(1) Sattari H.S (2) Uttar Sattari Pry. (3) Dakshin Chandipur Pry. (4) Basudebpur Pry. (5) Mathurapur Pry. (6) Krishnanagar Pry. (7) Binodpur J.B. Pry. (8) Niamatpur G.S Pry. (9) Baro Gosainpur Pry. (10) Gosainpur Kabala Pry. (11) Mobarakpur Pry. (12) Gosainpur Mgd. Pry. (13) BarampurMgd. Pry. (14) Sattari Sarbajanin Pry. (15) Sattari J.B Pry.

**Fulbaria G.P**

(1) Nagharia High School (2) Nagharia H/A Pry. (3) Darsalla Bintola Pry. (4) Balupur S.C Pry. (5) Natun Nagharia Mgd. Pry. (6) Fulbaria B.S Pry. (7) Fulbaria Mgd. Pry. (8) Darsalla Pry.

**Narhatta G.P**

(1) Budhia High Madrasah (2) Narhatta G.S.H.S (3) Budhia Paschim Pry. (4) Picchli Pry. (5) Anandipur Pry. (6) Jotegopal Pry. (7) Babupur Mgd. Pry. (8) Budhia Mgd. Pry. (9) Laxmipur J.B Pry. (10) Malihat Pry. (11) Laxmipur Pry. (12) Satgharia Pry. (13) Narhatta Pry. (14) Gobindapur Pry. (15) Nagrai Pry. (16) Itakhola Pry. (17) Sailpur Pry.

**Jadupur –I G.P**

(1) Jadupur Anchal H.S (2) Bhagirathi H.S (3) Kanchantar Maharajpur Jr. H.S (4) Jadupur Mgd. Pry. (5) Gabgachhi Jadupur Pry. (6) Sonatola Jadupur J.B (7) Kamalabari Mgd. Pry. (8) Parbatta C.S Pry. (9) Byspur Pry. (10) Gopinathpur Pry. (11) Narendrapuyr Pry. (12) Maharajpur K. Tar J.B (13) Madhughat J.B.

**Jadupur –II G.P**

(1) Hazi Md Ali Jr. H.S (2) Kamlabari Jr. H.S (3) Kumarpur Pry. (4) Krishnapur Mgd.Pry.(5) Amjamtola Pry. (6) Raipur Pry. (7) Moslempur Pry. (8) Gobindapur Pry. (9) Jaharatola Pry. (10) Gopalpur Pry. (11) H.K Konar Colony Pry.

**Kazigram G.P**

(1) Chandipur B.R.S H.S (2) Kazigram H.S (3) Kazigram Mgd. Pry. (4) Chandipur J.B (5) Sadanandapur Pry. (6) srirampur Pry. (7) Dilalpur Pry. (8) Uttar Ramchandrapur v (9) Madapur Pry. (10) Sadanandapur Pry. (11) Mahajamapur J.B (12) Manikpur Pry. (13) Damodarpur Pry. (14) Laxmipur Pry. (15) Amrity Colony (16) Rajnagar Pry. (17) Jote Prithi Pry. (18) Harishpur Pry. (19) Karmanigram Pry. (20) Bhagalpur Pry. (21) rameswarpur Pry. (22) Kamonagar Pry. (23) Sagardighi Pry. (24) Sadullapur Pry. (25) 52- Bigha Pry.

**Kotwali G.P**

(1) Jote Arapur P.N High (H.S) School (2) Jote Arapur T.A Girls' H.S (3) Santa Debya H.S (4) Milik Arapur Pry. (5) Gouripur Mgd. Pry. (6) Maliha Pry. (7) Kotwali J.B (8) Kalyanpur Mgd. Pry. (9) Nimasarai H.S Pry. (10) Jote Nimasarai Mgd. Pry. (11) Daibakipur Pry. (12) Jote Rapur P.N.H/A Pry.

**Mahadipur G.P**

(1) Mahadipur High (H.S) School (2) Mahadipur Girls' H.S (3) Gouripur H.S (4) Mahadipur Mgd. Pry. (5) Mahadipur S.C Pry. (6) Umarpur R.Ghosh H.S (7) Sagardighi S.C Pry. (8) Khirki Pry. (9) Garmahali Pry. (10) Piyasbari Pry. (11) Ramkeli Rupsanatan Pry. (12) Kanakpur Pry. (13) Dakhalgram Pry. (14) Khasimari Pry. (15) A.K Gopal Colony Pry.

**List of Helipad & Air Dropping Sites**

Sl.No.	Name & Location of Helipad & Air Dropping Sites	Situated within the area of	Lat & Long
1	Play ground of Sovanagar High School	Sovanagar G.P	25.042267, 87.9766
2	Play ground of Milki High School	Milki G.P	25.03195, 88.0003
3	Play ground of Raigram High School	Amrity G.P	25.0221752, 88.0474484
4	Play ground of Sattari High School	Binodpur G.P	24.9918, 88.03678
5	Play ground of Nagharia High School	Fubaria G.P	25.0413, 88.02758
6	Play ground of Budhia High Madrasah	Narhatta G.P	25.08711, 88.08513
7	Play ground of Kamlabari Agnishikha Club & Library	Jadupur-I G.P	25.009347, 88.069979
8	Play ground of Chandipur BRS High School	Kazigram G.P	24.98917, 88.08159
9	Play ground of Kotwali High School	Kotwali G.P	25.0453, 88.11134
10	Play ground of Gouriya High School	Mahadipur G.P	24.8852671, 88.13796

**Block Disaster Management Committee**

1	Sabhapati, English Bazar Panchayat Samity	Chairman	9593416455/252327(O)
2	Block Development Officer, English Bazar	Convener	9475093244/252297(O)
3	Karmadhyaksha, Shishu-o-Nari Unnayan, Janakalyan-o-Tran Sthayee Samity	Member	7407894382
4	Jt. Block Development Officer, Englishbazar	Member	8436533210/9232470435
5	Block Disaster Management Officer	Member	7407908299
6	Block Land & Land Reforms Officer	Member	8961287456
7	Block Medical Officer of Health	Member	274699/7548072470
8	Block Livestock Development Officer	Member	9800086865
9	Assistant Director Agriculture	Member	8653677814
10	SI of School	Member	9474476645
11	Child Development Project Officer	Member	8013328258
12	Inspector-in-charge, E.B Police Station	Member	252071/9083270308
13	Block Welfare Officer	Member	8697006012
14	N.G.O Krishna Kali Vocational Training Centre	Member	9932379083



**Name of the Officer/Officials engaged at Gram Panchayat Level:**

Sl.No.	Name of the G.P	Name of the Officers & Staff	Phone No
1	Sovanagar	Kumud Ranjan Mandal ,UDC Kousik Kr. Sinha, E.A Avijit Sarkar, N.S Achintya Kr. Das, Secretary Suman Kr. Dey, Sahayak Sanjib Pramanik. GPK Chandu Hazari, GPK	9434394703 9635207929 9734939459 8918905157 9851245768 7098048308 9800903346
2	Milki	Maimur Sekh, SEO Bikramjit Banerjee, E.A Narendra Nath Sarkar, N.S Mrinmoy Das, Secretary Koushik Mandal, Sahayak Totan Biswas, GPK Sufal Chandra Ghosh, GPK Sushila Mardi, GPK	9800201526 9474017510 9932302975 9609974990 9593877394 9733375907 9734959502 9932091963
3	Fulbaria	Subhas Ch. Sarkar, IDO Ajoy Kr. Sarkar, E.A Suman Saha, NS Nilu Kr. Sinha, Secretary Chayan Kanti Saha, Sahayak Md Zakir Hossain, GPK Sanup Kumar Singha, GPK	9434072944 9734905143 9088894101 9609907994 9434820095 8653019785 9153035751
4	Kazigram	Niloy Sarkar, Supervisor MSDP Sandipan Das, NS Suman Kr. Das, Secretary Koushik Mandal, Sahayak Goutam Mandal, Sahayak Subrata Das, GPK Nityananda Das, GPK	9474346485 9830803648 9434186121 9609956154 7501021503 9593967265 9735098454
5	Mahadipur	Pankaj Kr. Sarkar, EA Anup Kr. Saha, N.S Anirban Sukul, Sahayak Shyam Chand Roy, GPK Md. Jiaur Rahaman, GPK Jhuma Ghosh	8016353907 8016820014 7551042446 9635401934 8906503592 9932715341
6	Jadupur-II	Shiwangi Gupta, FEO Minakshi Kundu, NS Siddhartha Singha, Secretary Goutam Sarkar, Sahayak Sanhita Banerjee, Sahayak Swapan Basak, GPK Sunil Karmakar, GPK Jobayer Sk	8759498482 9733273180 9733303057 9434510835 9474473277 9547034556 9800354724 9547743411

7	Jadupur-I	Dilip Kr. Das, APO Mithun Chakraborty, E.A Babli Mandal, N.S Shyamal Kr. Saha, Sahayak Priyanka Jha, Sahayak Buddhadeb Mandal, GPK Prakash Chandra Roy, GPK Samaresh Das	9474163518 9800142142 9734177606 9614708471 9614608610 8759807310 8900647914 9851897877
8	Amrity	Milon Biswas, FFA Swapn Kr. Ganguly, EA Amal Majumdar, NS Rubi Roy Biswas, Secretary Paltu Misra, Sahayak Anindita Jha, Sahayak Manoj Kumar Mandal, GPK Pitu Sk, GPK Tanmoy Misra, GPK	7872085266 8116773408 9614963299 9614407170 7319032211 9734251441 9733218773 9609719995 7602834956
9	Kotwali	Ranjan Kaithwar, Dy. Secy Ishani Pramanik, E.A Sutanu Karmakar, NS Kaushik Bhowmik, Secretary Himadri Nandi, Sahayak Jayanta Ghosh, Sahayak Prafulla Kumar Roy, GPK Debabrata Chowdhury, GPK Rajib Chowdhury, GPK	9432379230 9474775799 9832535345 9547494499 9734193216 9832387542 9609769621 9474439867 7501337617
10	Narhatta	Sanchita Rakshit, EA Subhashish Sarkar, NS Anup Kr. Mitra, Secretary Chinmoy Chakraborty, Sahayak Dilip Roy, Sahayak Ala Sk, GPK Pashupati Mandal, GPK Sajib Kr. Das, GPK	9475247481 9735877343 9733476974 8535947266 7584026237 9734555585 9735077306 7797039823
11	Binodpur	Sujan Pandit, IBCW Biswajit Balida, EA Kumarika Saha, NS Panchanan Mandal, Secretary Sisir Kumar Dutta, Sahayak Tirtha Lala Dilruba Parvin, GPK Sk. Sariful Islam, GPK Md. Badiruddin Ananda Goswami	7076045402 9732647669 7001240215 8348512938 9093881479 7585976226 9476142444 9733176350 9851884494 9474653172

**List of Community Facilitators (C.Fs)**

<b>Jadupur-I Gram panchayet</b>			
<b>Sl. No.</b>	<b>SASAD NO.</b>	<b>NAME OF THE Community Facilitators</b>	<b>cont. No.</b>
1	I	MOUSUMI KHATUN	9800905733
2	I	MARIUM ARA	8537875471
3	II	AMBERA KHATUN	8536023649
4	II	JANNATUN KHATUN	7407823908
5	III	FARIDA YESMIN	9093482443
6	III	SELIMA KHATUN	9733150463
7	IV	SABIRAN BIBI	9609813012
8	IV	SABINA KHATUN	9593550769
9	V	RADHA RANI SARDAR	9734771038
10	V	TOMA GHOSH	7872029541
11	VI	MAMPI MANDAL	7384223288
12	VI	PAPIYA PAL	9614710652
13	VII	SOLEHA KHATUN	9002592208
14	VII	MANUARA BIBI	8343022108
15	VIII	SANAKA DAS	7583908239
16	VIII	AJMIRA KHATUN	9775377165
17	IX	FATEMA KHATUN	8345892276
18	IX	TUMPA KHATUN	7865864423
19	X	MITHU CHOWDHURY	9609843944
20	X	KRISHNA MANDAL	9933079317
21	XI	RAKHI MANDAL(DAS)	8906385157
22	XI	PUTUL DAS	8158824978
23	XII	MOHUMUDA BIBI	9614272021
24	XII	SAJINA KHATUN	9503643522

<b>Jadupur- II Gram panchayet</b>			
<b>Sl. No.</b>	<b>SASAD NO.</b>	<b>NAME OF THE Community Facilitators</b>	<b>cont. No.</b>
1	I	JOSADA GHOSH	9609703922
2	I	FULA HALDAR	7602653782
3	II	GOURI GUPTA	9932951797
4	II	MAMONI SARKAR	8001924166
5	III	BABITA MANDAL	9735285069
6	III	DALI MANDAL	9474796279
7	IV	MINOTI MANDAL	
8	IV	SHIBANI MANDAL	9474729972
9	V	SIMA BIBI	7797984259
10	V	ANIMA KHATUN	9609428366
11	VI	ALOKA MANDAL	9735702148
12	VI	ASHA MANDAL	9647020684
13	VII	WAHIDA BIBI	7584028317
14	VII	LESANUR KHATUN	9593742940
15	VIII	MOLINA KHATUN	8670763415

16	VIII	ARINA KHATUN	7602985771
17	IX	CHANDANA DAS	9775420521
18	IX	SAGIRA BIBI	9593929510
19	X	ANJURA BIBI	7797995228
20	X	BEBI BIBI	7797857391
21	XI	RUNA BIBI	7407061465
22	XI	FIRDOUSHI BIBI	8116064551
23	XII	DALI DAS	8967556592
24	XII	TUMPA GHOSH	9932054239
25	XIII	NAMITA HALDAR	8116543945
26	XIII	MALATI HALDAR	7407160439
<b>Kazigram Gram panchayet</b>			
<b>Sl. No.</b>	<b>SASAD NO.</b>	<b>NAME OF THE Community Facilitators</b>	<b>cont. No.</b>
1	I	SUPRITI UPADHYA	9593539348
2	I	JHARNA MANDAL	9593816575
3	II	BINA MANDAL	8116732439
4	II	ARCHANA MANDAL	9733234609
5	III	BINA MANDAL	9641493481
6	III	MALLIKA MANDAL	9775812938
7	IV	RAKHI PRAMANIK	9733112740
8	IV	BAKUL RANI MANDAL	9732046252
9	V	PINKI SAHA	8145230065
10	V	RUMA DAS	8370805210
11	VI	SABRUNA BIBI	9593905521
12	VI	USHA MANDAL	9776390330
13	VII	SUNITI BASAK	9647812924
14	VII	MANJANA GHOSH	
15	VIII	LATIKA GHOSH	7872230960
16	VIII	KALYANI MANDAL	9733270740
17	IX	NAMITA RAZAK	9734597003
18	IX	CHANDANA MANDAL	9647628789
19	X	KABITA MANDAL	9851016011
20	X	PALI RANI SAHA	9851890264
21	XI	CHANCHALA MANDAL	9734962532
22	XI	DALI BIBI	8906108282
23	XII	DALI DAS	8016834975
24	XII	SAHARA BIBI	9679393251
25	XIII	CHANDANA RAJAK	9002932984
26	XIII	TAPASI BASAK	9932541025
27	XIV	SHYAMALI DAS	9775200776
28	XIV	SAMAPTI GHOSH	7407473861
29	XV	SUNITI MANDAL	9153899814

30	XV	CHADNI BIBI	9609767423
31	XVI	MANJILA BIBI	9733017128
32	XVI	JAKIRA BIBI	9735292934
33	XVII	ARATI BISWAS	8670317596
34	XVII	REKHA MANDAL	9593878485
35	XVIII	SUSHUMA MANDAL	9083203764
36	XVIII	JOTSNA GOSWAMI	8967482928
37	XIX	MANI THAKUR	8145916940
38	XIX	USHA MANDAL	8116936177
39	XX	GOLABI KHATUN	7098852348
40	XXI	SHEFALI BIBI	9775844024
41	XXI	JASMINA BIBI	9002620448
42	XXI	GOURI BALA	7602632263
43	XXII	GITA DAS	7602632263
44	XXII	MALATI BARAI	7318696074

Milki Gram panchayet			
Sl. No.	SASAD NO.	NAME OF THE Community Facilitators	cont. No.
1	I	SOVA GHOSH	8759861447
2	I	ASTOMI GHOSH	7407351662
3	II	MONIKA MANDAL	9851719454
4	II	REKHA MANDAL	9851318598
5	III	ANJUMARA BIBI	9614468069
6	III	RINKI KHATUN ( BIBI)	7384930523
7	IV	SAHEMA KHATUN	9614723901
8	IV	SUKU KHATUN	9563426754
9	V	AFSANA KHATUN	7478813382
10	V	SABINA YEASMIN	9647139340
11	VI	RUKSENA	7501230193
12	VI	SALENUR	9647809122
13	VII	JOLI BIBI	9733137053
14	VII	SUKIDA KHATUN	9806181202
15	VIII	ALEMA KHATUN	9563405712
16	VIII	SULTANA PERVIN	8436807092
17	IX	JOLI BIBI	9475554744
18	IX	SADENUR KHATUN	9679209678
19	X	ESMA KHATUN	7031333185
20	X	SONAJ BIBI	8670485055
21	XI	MITHU PODDAR	9126370735
22	XI	MINATI MANDAL	
23	XII	CHHAYA KARMAKAR	8016370171
24	XII	ANITA DUTTA	7384481587
25	XIII	TAPASHI MANDAL	9593663094
26	XIII	ANIMA MANDAL	9593309937
27	XIV	RINKI BIBI	7407787011

28	XIV	PRITI RABIDAS	9563278343
29	XV	SAMENA BIBI	9734128932
30	XV	ASHMA BIBI	7031117415
31	XVI	SAGIRA BIBI	9733090137
32	XVI	SANI YADAB	9775195859
33	XVII	NAMITA KARMAKAR	9734946127
34	XVII	GOURI CHOWDHURY	9832480159
35	XVIII	JHUMA GHOSH	9609138849
36	XVIII	RENUKA KHATUN	

Amrity Gram panchayet			
Sl. No.	SASAD NO.	NAME OF THE Community Facilitators	cont. No.
1	I	SITARA BIBI	7031063427
2	I	ANGURI KHATUN( BIBI)	9563452396
3	II	NAJNIN KHATUN	9851955455
4	II	RABINUR BIBI	9614286215
5	III	RUMALI KHATUN(BIBI)	7470234224
6	III	USMANI BEGUM	7031632640
7	IV/19	FIRDOSHI KHATUN(BIBI)	9933978463
8	IV/19	AJMIRA BIBI	8001075725
9	IV/20	RESHMA KHATUN	9932273232
10	IV/20	ABRUN KHATUN(BIBI)	8348413021
11	V	SUSMITA DAS(MANDAL)	9733136162
12	V	MADUMITA MANDAL	9733436591
13	VI	CHANDANA MANDAL	7074462361
14	VI	PROTIMA MANDAL	9593750444
15	VII	SUNITI MANDAL	9749097454
16	VII	MAYA KARMAKAR	7908262468
17	VIII	CHANDANA MANDAL	7098857787
18	VIII	PINKI MAJUMDAR(GHOSH)	7797851831
19	IX	REKHA KARMAKAR	9734123559
20	IX	RUMA MANDAL(DAS)	8906001767
21	X	BASHAKHI MANDAL	9733232776
22	X	MINOTI ROY GUPTA	9733331671
23	XI	SAPTAMI MANDAL	7407421863
24	XI	MALLIKA MANDAL(DAS)	7098857534
25	XII	SHEFALI MANDAL	8670563585
26	XII	SONALI MANDAL	8640848067

Fulbaria Gram panchayet			
Sl. No.	SASAD NO.	NAME OF THE Community Facilitators	cont. No.
1	I	PRITI DAS	7602390256
2	I	PINKI DUTTA	9735870363
3	II	MORJINA BIBI	9933431734
4	II	ASWARANI BIBI	9593687434
5	III	ARSHI BIBI	9547820538
6	III	LUTFUN BIBI	7602974965
7	IV	SABEDA BIBI	7432402066
8	IV	JAHARA KHATUN	9734195640
9	V	ROJINA BIBI	7363064900
10	V	JAYA GHOSH	
11	VI	RUMPA SAHA	8101240094
12	VI	LAXMI KARMKAR	8759433729
13	VII	ASHIMA SAHA	9563467310
14	VII	LILUFA BIBI	7797889345
15	VIII	JOLI BIBI	7797982037
16	VIII	MADHURI GUPTA	9563620624
17	IX	CHAMPA SARKAR	9609524614
18	IX	RAJNANDINI CHOWDHURY	8906646885

Mahadipur Gram panchayet			
Sl. No.	SASAD NO.	NAME OF THE Community Facilitators	cont. No.
1	I	RUKMONI ROY	8972493913
2	I	BAIJANTI ROY	9932106440
3	II	ARCHANA ROY	8972796109
4	II	LALMONI GHOSH	8670809531
5	III	BEAUTI SARKAR	8170866342
6	III	LAXMI MANDAL(SINGHA)	8116671784
7	IV	SHANKARI PARAMANIK(ROY)	9800534212
8	IV	RITA MANDAL	
9	V	PRIYANKA MANDAL	8967832752
10	V	SUPRIYA GHOSH	7063126130
11	VI	JULI MANDAL	9932706014
12	VI	SONAKA MANDAL	7384176037
13	VII	FARIDA KHATUN BIBI	9547323159
14	VII	MINOTI MANDAL	8016615155
15	VIII	AKLEMA BIBI	9093751099
16	VIII	SAKILA BIBI	9932309489
17	IX	POLI SARKAR	7384825304
18	IX	BANCHTA SARKAR	9002226328
19	X	SHIKHA DAS	7602504721
20	X	SAINUR KHATUN	8670165064
21	XI	MASTARA BEWA	7478196853

22	XI	PARVIN BIBI	8116263730
23	XII	MOUMITA SARKAR	7602102341
24	XII	CHHABI MANDAL	9800488066
25	XIII	RINKU GHOSH	7318865040
26	XIII	KAKULI ROY	9933686977
27	XIV	ARCHANA MANDAL	8170907930
28	XIV	KABITA GHOSH	8967748867

Kotwali Gram panchayet			
Sl. No.	SASAD NO.	NAME OF THE Community Facilitators	cont. No.
1	I	LATA MAJHI	8436191439
2	I	BULI MAJHI (SARKAR)	7031508660
3	II	SHRABANTI MANDAL	9733425903
4	II	ANJANA BISWAS	7797494482
5	III	PARVIN BIBI	9593572950
6	III	SUCHETA BISWAS (SINGHA)	9775809511
7	IV	BISHNU PRIYA ROY	9614246433
8	IV	KRISHNA BISWAS (Haldar)	9735090394
9	V	DHRITIKANA ROUTH	8942070914
10	V	KEYA ROUTH	9933706001
11	VI	SUBRATA DAS	9233104459
12	VI	SIMA CHOWDHURY	9564280082
13	VII	MONKHUSI ROY	
14	VII	MINA BISWAS	
15	VIII	NAMITA MANDAL	9933128014
16	VIII	HASNARA BIBI	7407806121
17	IX	LUSI KHATUN	9609840253
18	IX	ASMA KHATUN	9609897299
19	X	SONALI DAS	9593347532
20	X	RUMA DAS	9635539933
21	XI	SUCHARITA DAS	9153186049
22	XI	LILA DAS	9734907911
23	XII	PIYALI GOSWAMI (Mandal)	7063438359
24	XII	ALPONA MANDAL	7384207991
25	XIII	FARHANA RAHAMAN	9851864205
26	XIII	ROJI BIBI	9851974283
27	XIV	TANAJ BANU	9851914490
28	XIV	SIMA CHOWDHURY	
29	XV	MORIYAM BIBI	7548095191
30	XV	SITARA BIBI	9614081297



<b>Binodpur Gram panchayet</b>			
<b>Sl. No.</b>	<b>SASAD NO.</b>	<b>NAME OF THE Community Facilitators</b>	<b>cont. No.</b>
1	I	CHANDANA GOSHWAMI	7872402257
2	I	JHARNA GOSHWAMI	7076952003
3	II	BITHIKA GOSHWAMI	9641439237
4	II	PARUL ROY	9593679002
5	III	CHHAYA SARKAR	8972983466
6	III	RAKHI GOSAWAMI	9091974187
7	IV	JHARNA MANDAL	9002136020
8	IV	SAMPA MANDAL	9593367215
9	V	BABY Mandal	8768121819
10	V	RAKHI CHOWDHURY	8976128369
11	VI	BHANUMOTI MANDAL	7029435462
12	VI	RITA BHATTACHARJEE	9593857355
13	VII	ALPONA MANDAL	9749921665
14	VII	CHINA GOSWAMI	7872186931
15	VIII	JABA RANI MANDAL	9775914061
16	VIII	NAMITA PRAMANIK	9775919466
17	IX	RUPASI MANDAL	7872336262
18	IX	MAMPI MANDAL	9093345593
19	X	SUSUMA MANDAL	9564702140
20	X	SANTI PRAMANIK	7797859383
21	XI	SUKRITY PAUL	7868836101
22	XI	ASIMA MANDAL	9735937332
23	XII	RASEDA KHATUN	7098109663
24	XII	MARJINA KHATUN	7031026049
25	XIII	AMENA BIBI	9614424730
26	XIII	CHHALAN CHOWDHURY	8370956291

<b>Sovanagar Gram panchayet</b>			
<b>Sl. No.</b>	<b>SASAD NO.</b>	<b>NAME OF THE Community Facilitators</b>	<b>cont. No.</b>
1	I	NOOR BANO KHATUN	8759606027
2	I	SULTANA KHATUN	8759509279
3	II	RUNA LAILA	7797924298
4	II	LUSI KHATUN	9563425037
5	III	RESIDA BIBI	8145355325
6	III	RUMA BIBI	7468851201
7	IV	ROKEYA BEWA	9614420861
8	IV	NARGISH BIBI	7278526818
9	V	SMRITI KARMAKAR	9614947402
10	V	PAMPA SARKAR (PODDAR)	7797901197
11	VI	SUNITA SWARNAKAR	9614624880
12	VI	PARBATI KARMAKAR	8906151232

13	VII	CHANDANA LOHAR (KARMAKAR)	9002934125
14	VII	SANTANA KARMAKAR	9563043779
15	VIII	PRITI GHOSH	9563909024
16	VIII	MEMBARI BIBI	9851539672
17	IX	SANCHITA MANDAL (GHOSH )	8670419081
18	IX	SUJITA RAY (GHOSH)	9851265197
19	X	RINA ROY	9547250390
20	X	RANI ROY	7063658743
21	XI	NASERA KHATUN	7407816592
22	XI	SALE BIBI	8436765763
23	XII	RAJIKA KHATUN	7551014655
24	XII	SAHANAJ BIBI	7407785223
25	XIII	ROKIYA BIBI	9735921305
26	XIII	MOSTARI BIBI	7872127433
27	XIV	SABINA ESMIN	8371817187
28	XIV	NURBANU BIBI	8670155624
29	XV	RITA KARMAKAR	9735904964
30	XV	SAIYADA NURBUGAN BIBI	8768308907
31	XVI	MOSLIMA BIBI	9733128583
32	XVI	SUNEFA BIBI	7098832024
33	XVII	RINA BIBI	8001717387
34	XVII	MOST MOSLEMA KHATUN (BIBI)	7076913936
35	XVIII	ASMA BIBI	8337836797
36	XVIII	ASMA BIBI	9734376894

Narhatta Gram panchayet			
Sl. No.	SASAD NO.	NAME OF THE Community Facilitators	cont. No.
1	I	SALEHA BIBI	9153843404
2	I	ASNARA BIBI	9800022909
3	II	SEFALI BIBI	8170841307
4	II	HALIMA KHATUN	9733186359
5	III	FARIDA YEASMIN	9891901414
6	III	JARINA BIBI	9153469135
7	IV	MOTEMEBERA PARVIN	9933024357
8	IV	MASTARA BIBI	9679695155
9	V	NASIMA BIBI	8170821585
10	V	SANGITA GOSWAMI	9734092097
11	VI	BABITA MANDAL	7076853935
12	VI	SUMITRA MANDAL	9647056472
13	VII	PUSPA CHOWDHURY	8158932436
14	VII	AKIDAN BIBI	8346806005
15	VIII	SELINA KHATUN	9547138700
16	VIII	RINKI BIBI	9679140358

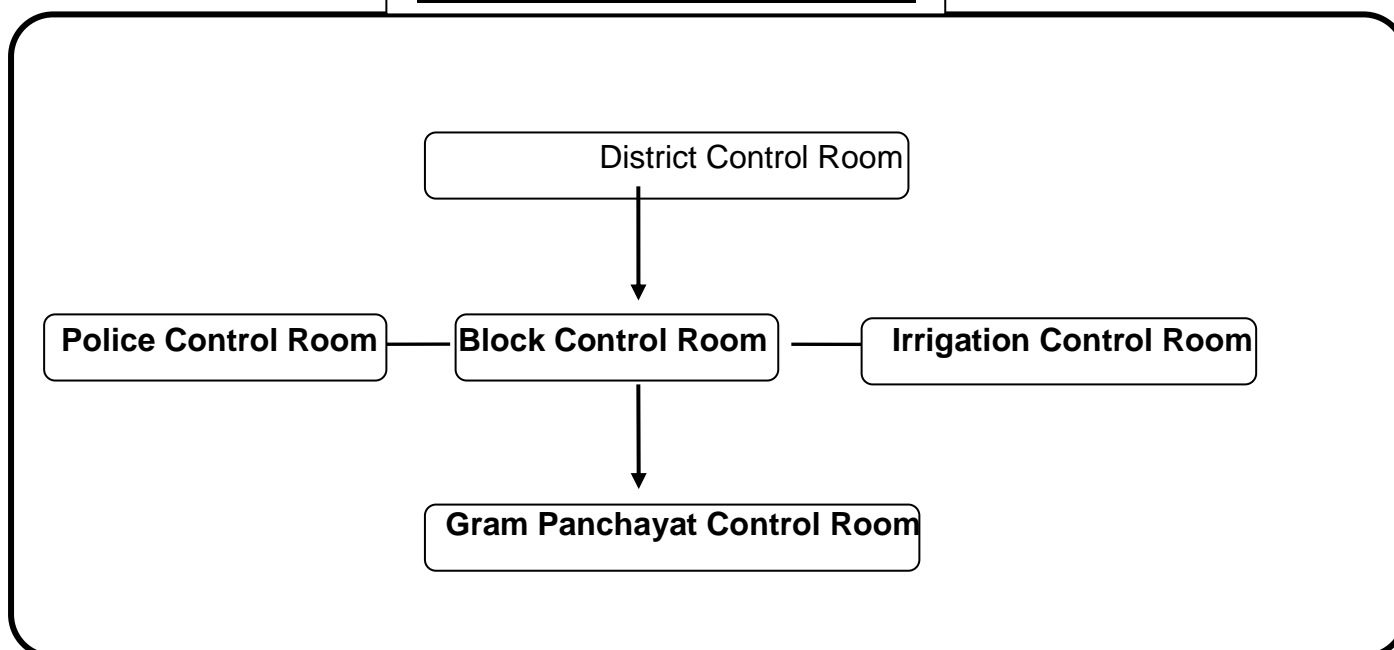
17	IX	SAKILA KHATUN	7797041816
18	IX	MASEDA BIBI	9134315444
19	X	TUMPA MANDAL	
20	X	SABINA BIBI	7557872072
21	XI	RAJESWARI MANDAL	9734905785
22	XI	CHANCHALA MANDAL	9647219812
23	XII	MITHU MANDAL	9733042490
24	XII	NUR AKTARA BIBI	7407631170
25	XIII	NASIMA BIBI	8967730250
26	XIII	SURMA BIBI	9800402527
27	XIV	CHANCHALA SAHA	8670721160
28	XIV	TRIPTI SAHA	7098688064
29	XV	SAKILA BIBI	9735428909
30	XV	SIPRA SAHA	7076268082
31	XVI	SABINA BIBI	9734957499
32	XVI	DOLI BIBI	8945597230
33	XVII	MADHABI MANDAL	8972571535
34	XVII	ROKEYA NAJRAN	9635969790
35	XVIII	SARIFAN BEWA	7797819062
36	XVIII	SELINA KHATUN	8509884155
37	XIX	KANIKA KARMAKAR	9734120968
38	XIX	RUPALI MANDAL	7031761781
39	XX	HIMANI MANDAL	9232452189
40	XX	RINA MANDAL	8145741299
41	XXI	JAMINA BEWA	7757037463
42	XXI	AYATAN BIBI	9933170865
43	XXII	TAJNUR BIBI	7319034183
44	XXII	MOUSAMI BIBI	9932130396

### **Trigger Mechanism**

<b>Name of the Officers &amp; Staffs</b>	<b>Designation</b>	<b>Contact No</b>	<b>Duty Allotted</b>
Debarshi Mukherjee	B.D.O, EB.	9475093244	Over all In-Charge
Uttam Kr. Biswas	Jt. BDO,EB	8436533210	
Subhashis Poddar	BDMO	7407908299	
Dilip Kr. Ghosh	SAE	9434455906	
Ashok Das	SAE	9434303648	
Santanu Mandal	T.A	9614920440	
Mainak Banerjee	T.A	9635850549	
Amrita Sarkar	A/C (P.S)	9475094772	
Md. Zamir Hossain	FA	9735025589	
Tapashi Das	G-D	9475390983	
Singha Rajak	BLC	9733008905	
Bankim Mandal	Data Manager (S/W)	9232178964	

Dhrubajyoti Goswami	A.H.C	9434820544	Cash Section
Sankar Ch. Basak	A/C (R.D)	9749818381	
Mritunjoy Bhattacharya	Cashier (P.S)	9474473048	
Sudipta Das	Cashier (R.D)	9434684853	
Malay Kr. Ghosh	B.I.O	9800909394	Report Section
Sanjoy Kr. Mandal	D.E.O	9474721602	
Suman Sarkar	CA	9933972014	
Doli Hansda	G-D	9635751091	
Asim Kundu	RC	7501634696	Strong Room
Ashis Kr. Ghosh	PC	9474080803	
Joyeta Datta	SHG & SE Supervisor	9734222286	
Harulal Sarkar	Xerox & GeneratorOpt.	9733419526	

### **Block Control Room**



## **OLD MALDA BLOCK**

### **INTRODUCTION**

The main disastrous impact in **Old Malda Block** is flood. Besides flood hailstorm, thunderstorm, earthquake, road accident, train accident, fire accidents occurred time to time. Many people, cattle and crop got damaged in devastating flood earlier in this Block. Normal life was totally disrupted.

Natural disasters take place without notice and destroy the natural resources. It brings loss of lives and play havoc with the public life.

To prevent post disaster situations and hazards, preparedness is necessary, so this Block takes initiatives to manage mitigate the disastrous impact of the natural calamities and takes a plan as Block Level Disaster Management Plan.

Hope, this plan will helpful to manage and mitigate the impacts of naturals calamities, man-made disasters and reduce human misery

## DISASTER MANAGEMENT CONTINGENCY PLAN 2018-19

### NAME OF THE OFFICER/OFFICIALS ENGAGED AT GRAM PANCHAYAT LEVEL

Sl. No.	Name of the G.P.	Name of the Officers & Staffs
1.	Mangalbari	Koushik Mandal,B.D.M.O. Kabi Shankar Roy,Secretary Chaitali Das,N.S. Shyam Charan Tundo,Sahayak Nafisa Najmin,Sahayak Gargi Guho,GPK Dulal Hasda,GPK Tasaur Rahaman,GRS Asfakur Rahaman,VLE Shrabani Sinha,JS
2.	Muchia	Md. Nadim,E.O.M.E. Puspita Mishra,Secretary Pritam Mukherjee,N.S. Probal Singh,Sahayak Nandita Roy Chowdhury,Sahayak Asim Sarkar,GPK Paban Kumar Das,GPK Soukat Salam,GPK Sukanta Sarkar,GRS Anup Das,VLE
3.	Mahisbathani	Ashim Kumar Ghosh,F.E.O. Dhiraj Sarkar,Secretary Biswajit Atto,N.S. Animesh Mandal,Sahayak Shantanu Das,Sahayak Bharat Pramanik,GPK Tapashi Singha (Mandal),GPK Dhruba Nanda Chowdhury,GPK Rejaul Karim,VLE Yusuf Ali,JS

**Name of the Officers/Officials engaged at Gram Panchayat Level**

<b>Sl. No.</b>	<b>Name of the G.P.</b>	<b>Name of the Officers &amp; Staffs</b>
4.	Sahapur	Swapan Kumar Saha,S.A.E. Chinmayee Das,E.A. Alok Ranjan Mishra,Secretary Sampa Das,N.S. Soumen Bagchi,Sahayak Kamalini Chakraborty,Sahayak Jiten Pramanik,GPK
5.	Bhabuk	Subrata Das,IMW Banani Mishra,E.A. Priya Saha,Secretary Raju Tarafdar,N.S. Sushanta Agarwal,Sahayak Debmalya Sinha,Sahayak Sripati Mandal,GPK Samanta Rajbanshi,GRS Bhupen Sarkar,VLE Jayanta Chowdhury,JS
6.	Jatradanga	Sadek Ali,C.I. Soumitra Kr. Das,E.A. Nazrul Islam,Secretary Jiban Mandal,N.S. Mohosin Ali,Sahayak Jayashree Mandal,Sahayak Bulbul Ahmed,GRS Dipak Sarkar,VLE Jahir Abbas,JS

**Jt. B.D.O. Old Malda Dev. Block will look after the entire relief work and report to the B.D.O. The subject is purely temporary in nature and subject to change considering the need of the hour that may likely to arise**

**LIST OF BLOCK OFFICERS & STAFFS WITH CONTACT NO.(OLD MALDA DEV. BLOCK)**

SL NO.	NAME	DESIGNATION	MOBILE NO.
1.	Norottam Biswas	WBCS(Exe)	9434738459/7719360741
2.	Uday Narayan De	Jt. B.D.O.	9933167265
3.	Sushanta Das	S.A.E.(B.P.)	9434456761
4.	Swapan Kumar Saha	S.A.E.(A-1)	9434421816
5.	Priyanka Paul	J.E.(R.W.P.)	9064498090
6.	Sadek Ali	C.I.	9733268058
7.	Debasish Dutta	B.I.O.	9434130055
8.	Subrata Das	I.M.W.	8961490209
9.	Koushik Mandal	B.D.M.O.	7384782126
10.	Md. Nadim	E.O.M.E.	7003817801
11.	Ashim Kumar Ghosh	F.E.O.	9477469712
12.	Soumita Gupta	W.D.O	9733059006
13.	Subrata Kundu	A.H.C.	9474476689
14.	Nikunja Bihari Singha	U.D.A.	9434206678
15.	Shubhendu Shekhar Roy	Insp. B.C.W.	9250984291
16.	Prodip Kumar Das	D.S.	9593850797
17.	Koushik Kumar Jha	U.D.,A.P.S.	9434421473
18.	Swati Das	U.D.C(B.P.)	9733110675
19.	Satya Narayan Das	Cashier	9474471886
20.	Kajal Kumar Dev	A/C(R.D.)	7797903842
21.	Kakoli Saha(Seth)	C.C.	9933412943
22.	Sukumar Tudu	P.C.	9593897675
23.	Parbati Das	L.G.S.	8116338736
24.	Rupsankar Sengupta	F.F.A.	7063399228
25.	Lipika Mishra	U.D.C.	8972659029
26.	Nasrin Banu	Cashier P.S.	9733327742
27.	Sujit Mohanto	Operator	9800215771
28.	Mantu Mahato	D.E.O.	9735010743
29.	Prosanta Lala	A/C(P.S.)	9434981115
30.	Anoy Bagchi	C.C.T.(P.S.)	7797819991
31.	Biswajit Das	L.D.C.	9609704005
32.	Ahindra Nath Das	P.P.	8967286059
33.	Panchanan Kundu	Mech(RWS)	9474470936
34.	Bimala Tudu	O.P.	9851236232
35.	Jitendra Nath Pramanik	P.S.P.	8967930055
36.	Jayanta Kumar Mandal	N.G.	9735097039



## **BLOCK PROFILE**

Sl. No		
1.	District	Malda
2.	Block	Old Malda
3.	Distance(In KM) From the District Head Quarters	6.5 K.M.
4.	No. of Villages & Mouzas	292 ,124
5.	No. of Panchayats	6(Six) Nos.
6.	Area(In Sq. KM)	220.18 SQ. KM.
7.	No. of Sansad	97
8.	Population(2011 Census) (Except Municipality)	
	(i) Total	1,56,365 Nos.
	(ii) Male	80,108 Nos.
	(iii) Female	76,257 Nos.
	(iv) Other	1 No.
	(v) Rural	1,35,855 Nos.
	(vi) Urban	20,510 Nos.
9.	<b>Sex Ratio(Census 2011)(0-6) [Except Municipality]</b>	<b>967</b>
10.	<b>Child Sex Ratio(Census 2011)</b>	<b>960</b>
11.	<b>Literacy(in Percentage)(2011) [Except Municipality]</b>	
	(i) Total	51.5 %
	(ii) Male	56.52%
	(iii) Female	46.34%
12.	<b>No. of SC/ST &amp; Others [Except Municipality]</b>	
	(i) SC	50,287 Nos
	(II) ST	23,536 Nos
	(III) Disable	567 Nos
13.	No. of Families Below Poverty Line(Reference Years)	1877 Nos.
14.	No. of Villages Electrified	212 Nos.
15.	Agreement for 2004-05	
	(i) Safe Drinking Water	687 Nos
	(ii) No. of Hand Pumps	687 Nos.
	(iii) Sanitation	5506 Nos

## **LIST OF VULNERABLE G.P. AND RELIEF REQUIREMENTS**

1.TOTAL POPULATION	1,56,365NOS(MALE 80,108 NOS.,FEMALE 76,257 NOS., OTHER 1)
2. TOTAL HOUSE HOLDERS	33256(BPL-15640,APL-17616)
3.TOTAL GRAM PANCHAYATS	06(SIX)
4.NAME OF STARTING POINT	BLOCK GO-DOWN
5.POPULATION LIKELY TOBE AFFECTED	35,000
6.NAME OF THE HELIPAD SPOT	NARAYANPUR B.S.F. CAMP
7.BLOCK HEALTH CENTRE	MOULPUR B.P.H.C.
8.NAME OF VULNERABLE G.P.	FIVE(05) (I)MANGALBARI (II)MUCHIA (III)MAHISHBATHANI (IV)SAHAPUR (V)JATRADANGA
9.REQUIREMENT OF RELIEF Materials	(I)POLYSHEET :4000 Nos. (II)CLOTHES :3000 Nos. (III)SPECIAL G.R. :500 QT (IV)FLOOD CONTIGENCY: Rs.200000/- (V)BLEACHING POWDER :3000 Packets (VI)HALOGEN TABLETS :2500 Tablets (VII)O.R.S. :12000 Packets

### **Phase-I: Pre Flood Stage**

\*\*Vulnerability Assessment/Vulnerability Mapping

\*\*Database Preparation (Phone Nos of Local P.S.,Food & Supply Department,P.H.E. Dept.,I &W Deptt.,B.M.O.H.,ADA, BLDO,CIVIL Defence, Prodhans, Local Majhees,Divers,NGOS etc .)

\*\* Maintenance & Repairing of Flood Shelters(if required)

\*\*Stocking of Essential Commodities (Relief Materials,Medicines,Dry Foods,Baby Foods,Animal Feed etc.)

\*\*Planning for safe drinking water (sinking of tube wells/co-ordination with PHE)

\*\*Activation of Control Room

\*\*Planning for maintenance of essential services during flood(Food & supply,health,PHE,Power,Telecommunication,Transport etc.)

\*\*Fixation of responsibility and accountability of officials for area wise monitoring

\*\*Formation of quick response teams in consultation with local Police Station

\*\*Close contact with Line Departments

\*\*Arrangement of Boats and other equipments

\*\*Identification of Helipad

\*\*Communication & Capacity Building of Local Peoples

### **Phase-II: During Flood Stage**

\*\*Control Room should be open for 24x7 days maintaining Duty Roaster.

\*\*Involvement of P.R.I. Representatives.

\*\*Close contact with all Line Departments.

\*\*Deployment Quick Responses Team in affected areas for search, evacuation & rescue.

\*\*Arrangement for quick accommodation of rescued persons in Flood Shelters.

\*\*Opening of Gruel Kitchen maintaining all formalities (if required)

\*\*Proper distribution of relief materials & foods (Dry Foods, Baby Foods, Cooked Foods) Cattle Feeds

### **Phase-II: During Flood Stage**

\*\*Arrangements for safe drinking water.

\*\*Deployment of Medical Teams (with adequate AVS, ORS, Halogens etc.)

\*\*Deployment of A.R.D. Deptt.'s Team

\*\*Maintenance of communication and Transport Systems.

\*\*Disposal of dead bodies is an important issue during flood.

### **Phase-III: Post Flood Stage**

\*\*Damage Assessment of Infrastructures, Properties, Crops, Cattles, Livestock etc.

\*\*Verification of Life Loss.

\*\*Restoration of public distribution system.

\*\*Restoration of essential services like Power, PHE, Telecommunication, Transport etc.

\*\*Disinfectants should be used in locality to avoid epidemic.

\*\*Special care for Pregnant mothers & Children (proper immunisation should be given)

\*\*Trauma counselling centres should be open if required.

\*\*Care of cattle/livestock should be taken by ARD Department (attention given to vaccination & outbreak of epidemic)

\*\*Rehabilitation of the affected people (different Govt. Scheme should be taken for quick rehabilitation)

**\*\*Arrangement/Ensure proper waste disposal and take preventive measures against water contamination-(i)Water Disposal, (ii)Water Control, (iii)Sanitat**

**BOAT OWNERS AND CONTACT NO.**

NAME OF G.P.	NAME OF THE BOAT OWNERS	NUMBER OF BOATS	CONTACT
Mangalbari	Salam,s/o-Jamiruddin Abdul Karim s/o-Abdul Hakim Taimur Sekh s/o-Abdul Hakim Serajul,s/o-Hafijuddin Rejaul Sariul Osim Md.Ziaruddin s/o-Md.Jamiruddin	1 1 2 1 2 2 1 2	7319457640 7063160931 8927581594 9749947711 7872593285 8918594833/7602502534
Mahishbathani	Salam Sekh Yusuf Sekh Rejaul Hoque Azizur Rahaman Jhatu Sekh Asiruddin(Bheem) Rejaul Sekh	2 1 4 1 1 1 1	8116383486 9093956799 7602502534 8670650095 8116668322 7602838721 7602439750
Sahapur	Sudev Halder Ananda Rajbanshi	1 1	9635860362 7872953040
Muchia	Santosh Halder Sukumar Halder Joydeb Sarkar Rabin Halder Pradip Sarkar Bimal Das Nirmal Das	1 1 1 1 1 1 1	7602439750 9635860362 7872953040 7602535477 9842904759 9932979008
Jatradanga	Mustakhin Sekh Ali Zinnatul Khursed Sekh Firojuddin	1 1 1 1	7319032440 8967090873 7479039256 7478190293

**Block:Old Malda,Malda**

Sl. No.	At Block Level Staffs	Name(Designation)	Telephone(Office)	Mobile
C.0	Sabhapati, Panchayat Samity	Subodh Chowdhury	03512-260577	9434742795
C.1	Block Development Officer	Norrottam Biswas	03512-260239	9434738459
C.2	Karmadhakshya,Sishu-o-nari Unnayan Janakalyan-o-Transthayee Samity of	Smt. Sumoti Soren		9735934052

	Panchayat Samity			
C.3	Block Disaster Management Officer	Koushik Mandal	03512-260239	7384782126
C.4	West Bengal Police	IC,Old Malda	03512-260222	9733008144

### **Gram Panchayat Level Staffs**

Sl. No.	Name of G.P.	Name of Prodghan and Upo-Prodhan	Contact
1.	Mangalbari	Md. Masidur Rahaman(Prodhan)	7001412198
		Sridam Karmakar(Upo-Prodhan)	9851257061
2.	Muchia G.P.	x	x
		Subhash Sarkar(Upo-prodhan)	9547510669
3.	Mahishbathani G.P.	Gumani Sekh(Prodhan)	9933413044
		Madhabi Rajbangshi(Upo-prodhan)	8670524094
4.	Bhabuk G.P	Dipali Mandal(Prodhan)	8906141257
		Ajit Koramodi(Upo-prodhan)	8640823901
5.	Jatradanga G.P.	Satabdi Sarkar(Prodhan)	9800005474
		Setara Bibi(Upo-prodhan)	8101525544
6.	Sahapur G.P..	Purnima Karmakar(Sarkar)(Prodhan)	9378441193
		Lal Bahadur Ghosh(Upo-prodhan)	9002472389

Name of the Block	Name of the Vulnerable Gram Panchayats	Name of the Vulnerable Village	Relief Camps and Shelters Tagged
	Mangalbari	Jalanga Naldubi Moulpur Bolatuli	Jalanga Primary School Naldubi Primary School Moulpur Primary School Bolatuli Primary School Block Campus
	Muchia	Bidhangarh Sendia Char Laxmipur Sibgange	Bidhangarh Prathamik Vidyalaya Sendia Prathamik Vidyalaya Char Laxmipur Prathamik Vidyalaya
Old Malda Block	Mahishbathani	Balarampur Balarampur Khanibathan Borkol Sahanagar Islampur Mahishbathani NutonTola Mahishbathani PuratonTola Kadamtali Rahutgaon	Balarampur Managed Pry SWchool Balarampur Nuton Tola Pry School Kadamtoli Pry School Rahutgaon Pry School
	Sahapur	Mahananda Riverside Area Madhaipur Char Kadirpur Choto &Boro Kadirpur Bala Sahapur	Sahapur High School Madhaipur High School Charkadirpur Primary School Choto Kadirpur Primary School Boro Kadirpur Primary School Balasahapur Primary School
	Jatradanga	Meherpur Hatgachi Gabtoli Halna Mohammadpur Jatradanga	Meherpur High School Hatgachi Darial Primary School Baragabtuli Primary School Jatradanga K.B. High Madrasa
	Bhabuk	Not Vulnerable	

Name of District	Name of Block	Name of Police Station	Name of Gram Panchayat	Name of Village	Name of temporary rescue shelter	Location of the shelter	Maximum accommodation capacity of the temporary shelter	Name of the para/lane from where people will come here	Shortest route to be used by the concerned villagers
				Santipur	Upasakorma Pry. School	Santipur	400	Santipur	2 KM by road
				Sahapur 1 No. &2 No. B.D.Colony	Sahapur Sishu Niketan	Sahapur	800	Sahapur	0-2 KM by road

Mald a	Old Mald a	Mald a			&Sahapur 1 No. B.D.Colony Pry School				
				Pabnapara	Bala Sahapur Nimna Buniadi Pry School	Balasahapur	500	Pabnapara	1 KM by road
			Sahap ur GP	Chhatianmor e	Sahapur High School	Sahapur	600	Chhatianmor e	2 KM by road
				Kadirpur &Char Kadirpur	Kiran Moyee Pry School	Charkadirpu r	500	Kadirpur &CharKadirp ur	2 KM by road
				Nityanandap ur	Nityanandap ur Jr. High School	Nityanandap ur	500	Nityanandap ur	1 KM by road
				Madhaipur & Pathar Madhaipur	Madhaipur High School	Madhaipur	750	Madhaipur	1 KM by road

Name of District	Name of Block	Name of Police Station	Name of Gram Panchayat	Name of Village	Name of Temporary Rescue Shelters	Location of the Shelters	Maximum accommodat ion capacity of the temporary shelters	Name of the Para/Lane from where people will come here	Shortest route to be used by the concern ed villagers
Mald a	Old Mald a	Mald a		Jalanga	Jalanga Pry School	Jalanga	500	Jalanga	1 KM by road
				Naldubi	Naldubi Pry School	Naldubi	400	Naldubi	1 KM by road
			Mangalb ari G.P.	Moulpur	Moulpur Pry School	Moulpur	200	Moulpur	1 KM by road
				Bolatuli	Bolatuli Pry School	Bolatuli	500	Bolatuli	1 KM by road
				Balaramp ur	Balaramp ur Borkol High School	Balaramp ur	1000	Balaramp ur	0-2 KM by road
				Balaramp ur Khanibath an	Balaramp ur Barkol Pry School	Balaramp ur	500	Balaramp ur	2 KM by road
				Borkol	Borkol Pry School	Borkol	500	Borkol	2 KM by road

### **\*ROAD ACCIDENT/TRAIN ACCIDENT\***

\*\*Malda is a district which has both of state border and Bangladesh border. National highway -34 and Train Lines are related to other district of West Bengal and other states of our country. National Highway-34 and Train Lines are vulnerable of this Block. Many accidents happens sometimes here. Death, injuries happen sometimes here. Old Malda Block Staffs, B.S.F. Camp of Narayanpur, The Hospital of Malda Sadar and some nursing home of this Block helps to protect peoples of Old Malda Block from their injuries.

#### **(A) PRE-ACCIDENTAL DISASTER**

\*\*If the passer-by, vehicles, the train authority remain alert then accident will be decrease in this Block\*\*

#### **(B) DURING-ACCIDENTAL DISASTER**

\*\*The victims of accident will bring to the hospital as soon as possible for better treatment. The Old Malda Block Staff and other Govt. authority are always have beside of the victims.\*\*

#### **(C) POST-ACCIDENTAL DISASTER**

\*\*The Block enquiry team, other Govt. enquiry team will be go to the place and submit there report to Govt. Authority. Then proper measures i.e. the Govt. help will be taken as early as possible\*\*

### **VULNERABILITY MAPPING**

#### **ROAD VULNERABLE POINTS**

NAME OF ROAD/TRAIN LINE	NAME OF VULNERABLE POINTS	REASONS FOR SUCH VULNERABILITY
1. National Highway-34(NH-34) and Train Line are passing through this Block(Old Malda Block)	Behula Bridge, Narayanpur BSF Morh, Popra Morh, Chechu Morh, Athmile Morh(Road Vulnerable points)  Rangamatia Level Crossing, Adina Station Level Crossing(Rail Vulnerable Point)	Narrow ways, Excessive vehicles and people come together sometimes in his places



**CONTACT NUMBER OF RAILWAY SERVICE**

Department	Contact Number
1.Enquiry	(131)266000
2.Computer Reservation	266944
3.Station Manager	266198
4.D.R.M.	266458
5.A.D.R.N.	266888
6.D.C.M.	266222
7.G.R.P.	266489
8.Rail Hospital	266004
9.Go-Down	266171
10.M.D.O.M.	266335
11.Control Room	266132

**LIST OF EQUIPMENTS LIKE GAS CUTTER,GENERATOR,BIG IRON CHAIN,BIG HAMMER,CONCRETE CUTTER,WOOD CUTTER ETC.**

TYPES OF EQUIPMENTS	NAME OF OWNER	CONTACT NO.	LOCATION
Welding Machine,Gas Cutter,Leath Machine,Hydrolic Pressure Machine,Drill Machine,Granding Machine including all lubrication tools,Hydraulic Crane also.	JAMAL & JAMAL BROTHER'S, MISSION ROAD,NARAYANPUR,MALDA	9932981274 9933753725 9933641505	MISSION ROAD, NARAYANPUR, MAIDA

**LIST OF VEHICLES TO BE AVAILABLE AT THE TIME OF ANY EMERGENT NEEDS AND STAFFS OF GP/BLOCK**

SL. NO.	TYPE OF VEHICLES	NAME OF DRIVER OF VEHICLE	VEHICLE NO.	CONTACT NO.
1.	Taxi(hire for Block works)	Swapan Pramanik	WMA-0455	7699459947
2.	Taxi(Permanent in Old Malda Block)	Rafikul Islam	WB 65B 3960	8101601177
3.	Taxi, Matador etc. supplier	Kartick Saha(Owner)		9002493604
*****	List of NGO'S	*****	*****	*****
4.	Malda Welfare Samiti(Bullet Club)Pirojpur			253923,251087,265140
5.	Name of Official Staffs(Old Malda Block)	Designation		
(i)	Narottam Biswas	B.D.O.		9434738459
(ii)	Uday Narayan De	Jt. B.D.O.		9933167265
(iii)	Koushik Mandal	B.D.M.O.		7384782126
(iv)	Lipika Mishra	Relief Clerk		8972659029
*****	Name of G.P.	Prodhan		
(i)	Mangalbari	Masidur Rahaman		7001412198
(ii)	Mahishbathani	Gumani Sekh		9933413044
(iii)	Muchia	Subhash Sarkar(Upa-Prodhan)		9547510669
(iv)	Bhabuk	Dipali Mandal		8906141257
(v)	Jatradanga	Sarathi Sarkar		9547480660
(vi)	Sahapur	Purnima Karmakar(Sarkar)		7407785368

### **Staff strength of Moulpur RH,Jatradanga PHC,Muchia PHC**

SL. No.	NAME OF RH/PHC	NAME OF POST	IN POSITION
1.	Moulpur RH	Medical Officer	3
2.		HMO	1
3.		Dentist	1
4.		M.O.(Ayur)	1
5.		MO(RBSK)	2
6.		Staffs Nurse	10
7.		Pharmacist	1
8.		GDA	3
9.		Health Supervisor	6
10.		ANM	40
11.		ASHA	141
12.	Jatradanga PHC	Medical Officer	1
13.		Pharmacist	1
14.	Muchia PHC	Medical Officer	1
15.		Pharmacist	1

### **DIAGNOSTIC CLINICS**

SL. NO.	NAME OF DIAGNOSTIC CLINICS	CONTACT NO.	NUMBER OF DOCTORS/PARA-MEDICAL STAFFS
1.	Mangalbari Nursing Home(Bed-20)	(i) 9735937950 (ii) 9932523934 (iii) 9932960038	Two Doctors & None Of para-medical staffs
	Name of Taxi Driver	Taxi No.	Contact No.
2.	Dilip Karmakar	WB-62A-9022	9932927598
	Available Doctors in Nursing Home		
3.	Two Doctors are available here		

**DIAGNOSTIC CLINICS**

SL. NO.	NAME OF DIAGNOSTIC CLINICS	CONTACT NO.	DIAGNOSTIC FACILITIES AVAILABLE
1.	MAULIK NURSING HOME & DIAGNOSTIC CENTRE	(I) 9733123291 (II) 9933350531 (III) 9679610739	PATHOLOGY,X-RAY,USG,ECG,NURSING HOME TREATMENT FACILITIES
	NAME OF AMBULANCE DRIVER	AMBULANCE NO	CONTACT NO
2.	CHAITANYA SARKAR	WB-65/8863	9734130540
	DRUG SHOPS NAME		CONTACT NO.
3.	M/S-MAULIK MEDICINE(IN HOUSE)CENTRE		(I) 9733123291 (II) 9679610739

## **HISTORICAL BACKUP**

English Bazar Municipality of malda district is one of the oldest local bodies in this state. To talk of English bazaar, few words on Malda may not be exaggeration. Malda, best known either as 'Gateway of Door' or 'Land of Mango' is located at 25.00 N 88.15° E. It has an average elevation of 17 metres. Mahananda, the ancient river is the silent bystander of ups & downs of different Empires. It is lying in the East of English bazaar. The weather is usually extremely humid and tropical. English Bazar Municipality came to existence nearly 148 years ago and through the passage of time, the municipality has arrived to its present state.

## **BASIC INFORMATION**

English Bazar municipality Malda is Flanked by Bangladesh and South dinajpur at the East, Santhal paraganas of Jharkhand State in the West, Uttar Dinajpur in the North and Murshidabad in the South. Geographically this district town is situated between the latitude 25022'-8' N. longitude 88020'-19E respectively. National Highway (NH-34) proceeds through this district town and rendered it more important and made it approachable from all the parts of the state and the country as a whole.

The town is administratively divided into 29 Wards. The area is 13.25 Sq.m at present. The population density is 16,308.15 per Sq.m in 2011. As per 2011 Census, English Bazar Municipality had a population of 216,083 and the urban agglomeration had a population of 324,237. The Municipality has a sex ratio of 877 females per 1000 males and 14.9% of the population is under six years old. Effective literacy was 84.69: male literacy was 85.44% and females literacy was 83.86%. Communities that inhabit Malda includes the Bengalis, Gorkha, Marwaris, Biharis, Sheshahbadhia and Rajbangsis. Some local forms of Bengali, Maithili, Rajbangsi, hindi and urdu are spoken along with local dialects. Commonly spoken languages include Bengali and Hindi. Regional languages include Pabnai, Nabagangi, kamtapuri, Shershabadiah, Santali and Khotta. Old Malda has a number of Shikh population who suffered in the 1984 anti Sikh Riots. Density Of population has become one of the major issues in English Bazar Resulting and Estimated rise in population to the tune of about 3 (Three) Lakhs at Present due to insurgence from the eroded areas of Malda.

## **TOPOGRAPHY**

The general topography of the Town is mostly alluvial in nature and ideal for different corps and its climate condition is most conducive for Mango Cultivation. Lands here are ordinarily classified into Tal, Diara and Barind, which are very much suitable for cultivation. Due to erosion of soils by inappeasable nature of the rivers one may find several changes of its courses.

## **ADMINISTRATIVE SET UP**

EnglishBazar Municipality is in the Sadar Sub- Division of malda. The administrative Head Quarters of Malda situated within this Municipal area. The administrative Organization of the English bazaar municipality changes with responsibility of Municipal Governance rest with the (1) Board of Councilors, (2) Chairman-in- Council and (3) the Chairman. The chairman is the Executive Head of the Municipality. The Vice- Chairman during the absence of the Chairman discharges all the duties and exercises all the powers of the Chairman as per West Bengal Municipal Act.

## **PROFILE AT A GLANCE**

1.	Total Area of the Municipality	13.25 Sq. K.M.
2.	Added Area	1, 2,3,21,22,23,24& 25= Total 8 nos
3.	Ward Nos.	29 Nos.
4.	Slum Pocket	Notified=110 Pocket Non-Notified=7 Pocket
5.	Length Of Drain	Pucca 315.86 K.M & Kachcha-97.07 Toatl-412.93 K.M.
6.	Length Of Road	Surface- 307.82 K.M & Un-Surface-17 Toatl-487.30 K.M.
7.	Population	2,16,083 (As per 2011 Census) and Male:1,15,125 Female:1,00,9578. Literate 1,54,875
9.	illiterate	61,208
10.	Male Literate	82,428
11.	Female Literate	72,447
12.	Pry.School	87 Nos.
13.	High School	30 Nos.
14.	College	04 Nos.
15.	Municipal Free Pry. School	03 Nos.
16.	University	01Nos.
17.	Hospital	02 (Sadar+ Rail)
18.	Municipal Hospital	05 Nos.
19.	Municipal Market	07 Nos.
20.	Park	03 Nos.
21.	Ward Park	21 Nos.
22.	Police Station	01 Nos.
23.	Fanri	02 Nos.
24.	Purified Water tank	59 Nos.
25.	Railway Station	01 Nos.
26.	Govt. Rest House	04 Nos.
27.	Nursing home	19 Nos.
28.	Total Holding	37,564 Approx

29.	Length Of Distribution Pipe Line	166.114 K.M Approx
30.	House Water Connection	22,524 Nos. Approx
31.	Street Tap	1,015 Nos. Approx
32.	Tube well	816 Nos.
33.	Deep Tube well	57 Nos.
34.	Reservor	02 Nos.(1 Lakh Gallon Capacity)
35.	Quantity Tube Well	2,40,93,000 Liter (Per Day) Approx
36.	Water tanker	34 Nos. 1500Gallon: 2//500Gallon:1 (Rd.ering)750Gallon: 1//500Gallon:19 (Nos Steel)50Gallon:11 5000Liter Tala Truck: 1
37.	Garbage Trolly	11 Nos.
38.	Cess Pool	04 Nos.(Big:2, Small:02)
39.	Tractor	13 Nos.(Big:12, Small:01)
40.	Road Roller	03 Nos.(Big:02, Small:01)
41.	Dozer	01 Nos.
42.	Dead Body Carrier	02 Nos.
43.	bio Toilet Van	01 Nos.
44.	Mahindra Gio Van	01 Nos.
45.	Ambulace	03 Nos.(Big:01, Small:02)
46.	Garbage Accumulated (Per Day)	210 M. T. Approx
47.	Sulav Souchalaya	23 Nos.
48.	Fountain	06 Nos.
49.	Clinical Disposal	01 Nos.
50.	Container (Four Wheeler)	25 Nos.
51.	Container (Two Wheeler)	05 Nos.
52.	Hydraulic Ladder	01 Nos.
53.	J.C.B	01 Nos.

## **MUNICIPAL SERVICE**

1. Chairman	252324(O),251666(R)
2. Vice-Chairman	252029(O),266358(R)
3. E.O	257001(O+F)
4. F.O	257001(O+F)
5. FAX	253329/257001
6. E.P.A.B.X	252029
7. Water Supply	252560
8. Matri sadan(Municipal Hospital)	269558/77978-43173
9. Vechicles Dept.	223346
10. E-Mail:	<a href="mailto:englishbazar municipality@gmail.com">englishbazar municipality@gmail.com</a>
11. Website:	<a href="http://www.englishbazar municipality.com">www.englishbazar municipality.com</a>

## **EMERGENCY TELEPHONE NUMBER**

1. District	252947/252099
2. Railway	266004
3. Fire Service	101/252054/278854
4. English Bazar Police station	100/252071
5. N.B.S.T.C	252032
6. Railway enquiry	131/266000
7. Railway reservation	266944/268168
8. Private Bue Enquiry	252050
9. Telephone Complain	
Unit-I	198/252911
Unit-II	266111
10. Head Post Office	252464/253032
11. Jhaljhalia Post Office	266119
12. Mokdumpur Post Office	252993
13. Directory Enquiry	252905
14. Teleghrap Office	254191
15. Blood Bank	221427
16. Oxygen	266515/266300

## **NAME OF N.G.O WITH CONTACT NO.**

1. Bharat Scouts & Guides	283301 (R)	----
2. Bharat Sevasharm Sangha	260459	----
3. Biswa Hindu Parishad	250718	----
4. Gour Banga Akanta Apan Welfare Society	264258	----
5. Indian Medical Association	252132/254100	----
6. Indian Red Cross Society	250293	----
7. Inner Wheel Club	252687	----
8. Kalitala Club (Family Counseling Centre)	252035	----
9. Lions Club Of Malda Century		9434094222/9046703059
10. Lions Club Of Malda Greater		9733166431/9434054692
11. Lions Club Of Malda Jagrity	-----	----
12. Lions Club Of Malda Rainbow		9733069404



13. Lions Club Of Malda	252392	9434149754
14. Live & Late Live Society	-----	-----
15. Maheshmati Swastika Welfare Society		9232567711/9434355143
16. Malda Club	253276	----
17. Malda Dist. Voluntary Blood Doners Asson		9434197977/9851273845
18. Malda Medium Club	253595	----
19. Malda Muslim Institute	221294	9434112227
20. Malda Nagorik Unnayan Samity	252543	----
21. Malda Sanmilani Kolkata	----	----
22. Malda Welfare Society	250095	9434219336/9434149772
23. Marwari Yuba Mancha	253340	----
24. New Century Lions Club	---	9434042642/9434017506
25. Paschim Banga Bigyan Mancha	---	9434420928/9434232040
26. Ramkrishna Mission	252479	----
27. Rotary Club Mango City		9434012600/9434053295
28. Rotary Club Of Malda Central		9933053585/9434021414
29. Rotary Club Of Malda	251544	9434219193
30. Seba Bharati	252489	----
31. Shelter For Malda	----	9434153414
32. Sree Satya Sai Seba Samity	253738/256622	----
33. St. Jones Ambulance	252751	----
34. Pollution Control Broad	----	9434206618/9232459960

### **BANK**

1. Allahabad Bank	English Bazar	252813
2. Allahabad Bank	Jhaljhalia	266264
3. Allahabad Bank	Malda	252081
4. Bank Of India	Malda	253475
5. Centari Bank Of India	Rathbari	220130
6. Central Co-Operative Bank	Jhaljhalia	265127
7. Central Co-Operative Bank	S.P.Road	252747
8. District Lead Bank	Malda	268532/266195/266297
9. Gour Garmin Bank	Rabindra Avenue	252139
10. Gour Garmin Bank	Malda	252738
11. Gour Garmin Bank	Sukanta More	266409
12. Indian Overseas Bank	Malda	252146
13. Oriental Bank Of Commerce	Station Road	266005
14. Punjab National Bank	Shukanta More	265914
15. State Bank Of India	Malda	252371/252951
16. State Bank Of India	Rathbari	266177
17. UCO Bank	Malda	252777
18. United Bank Of India	Rathbari	266352
19. United Bank	B.G.Road	252067

**SCHOOL & COLLEGES**

1. A.C.Institute	B.S.Road	266891
2. Bansbari K.M. Balika Vidyalaya	Basbari	265440
3. Barlow Girls High School	R.K.Mission Road	252417
4. C.C. High School	Sadar Ghat	253388
5. Central School For Girls (Jr.) High	B.S.Road	.....
6. D.N. Saha Vidyabhaban	Saratpally	266367
7. Holy Child English Academy	Ghorapir	253177/268837
8. Jalalia Girls High School	Bibigra	250588
9. L.M.S. High School	Gangab	252811
10. Madhabnagar Badalmoni(H.S)	Madhabnagar	252530
11. Malanchapally Minu Jha (H.S.)	Malanchapally	265731
12. Malda Academy Jr. Hogh Bschoo	Buraburitala	
13. Malda Bibhuti Bhusan (H.S.)	B.C.ROY ROAD	266024
14. Malda Girls High School	Womens College Road	252424
15. Malda J.M.S High School	Dakshin Baluchar	252028
16. Malda Kany7a Shikhalaya Girls (H.S.)	K.J.Sanyal Road	252793
17. Malda Model Madrasa	B.T.College Road	252469
18. Maldarailway Girls Jr. High School	Mahanandapally	252126
19. Malda Railway High School	Jhaljhalia	266373
20. Malda Town School	Singatala	252258
21. Malda U.C.B Viyalaya	Basbari	266531
22. Malda Zila School	Rabindra Avenue	252562
23. Manaskamana Jr. High School	Kuldip Mishra Colony	.....
24. Mokdumpur Girls Jr. High School	2 No. Govt. Colony	.....
25. Nibedita Girls High School	Vivekanandapally	260305
26. North Point English Academy	Sukantapally	269966/284236
27. Prantapally Girls Jr. High School	Prantapally	.....
28. Puratuli Girls Jr. High School	Puratuli	.....
29. Ramkinkar Balika Vidyalaya	2 No. Govt. Colony	252212
30. Shibani Academy Girls (H.S.)	Sadar Ghat	.....
31. St. Xaviars School	Krishnakalitala	252964
32. T.A..C BALIKA VIDYALAYA	Krishnapally	.....
33. Vivekananda Vidaya Mandir	R.K.Mission Road	252850
34. Iti College	Buraburitala	266322
35. Malda College	Rabindra avenue	266807
36. T.T College	B.T College Road	252272
37. Women's college	Women's College Road	252597

# GUIDELINES FOR FLOOD MANAGEMENT PLAN – 2018-19

## 1. Profile of Municipality Old Malda(ULB) :- i) Geographical Area 9.58 Sq.Km.

ii) Location – Long & Latitude

iii) No. of wards – 20

iv) No. of P.S. – 01.(Out Post 1)

v) No. of Mouja – 10 (Ten)

vi) No. of state and Central Govt.Offices – State Govt/Central Govt.

13 06

vi) a. Population – Male - Female - Total

47,420 36,592 84,012 (2011 Census)

b. S.C. Population as per( Census ) – 2011 – 15336

c. S.T. Population as per (Census) – 2011 – 613

d. Literacy Rate – 57076

### vii) General Education –

a) No. of Primary Schools – 21

b) No. of S.S.K. – 25

c) No. of Middle J.R. High School – 01

d) No. of H.S/Multi Purpose Schools – 05

e) No. of College – 01

f) No. of Pvt.Schools level – 17

g) No. of Library (in) 03

### viii) Health Services –

a) No.of BPHC – 01 Total No. of Beds – 35

b) Municipal Level Health Centre – 04

c) No. of AWW Centre – 56

d) No. of Nursing Home/Clinics - 02

ix) Rainfall - Normal - Mm

x) No. of Live stock Centers – NIL

xi) No. of Banks – Co- op Commercial Bank Pvt. Bank

02 05 01

xii) No. of Micro small & medium enterpriges units – Organised Road side Frige one

1682 318 NIL

xiii) No. of Markets – 07

xiv) No. of Shops - 06

xv) No. of Sub Post Offices – 04

xvi) No. of Bus Stands – 01 No. Bus Stop on N.H-34

xvii) No. of Auto & Toto Stands – 02 on N.H. – 34

xviii) Prominent Rivers within ULB – Mahananda, Kalindri & Behula.

xix) No. of Municipal Holdings – 17347

  
Chairman  
Old Malda Municipality

# GUIDELINES FOR FLOOD MANAGEMENT PLAN – 2018-19

## 1. Profile of Municipality Old Malda(ULB) :- i) Geographical Area 9.58 Sq.Km.

ii) Location – Long & Latitude

iii) No. of wards – 20

iv) No. of P.S. – 01.(Out Post 1)

v) No. of Mouja – 10 (Ten)

vi) No. of state and Central Govt.Offices – State Govt/Central Govt.

13 06

vi) a. Population – Male - Female - Total

47,420 36,592 84,012 (2011 Census)

b. S.C. Population as per( Census ) – 2011 – 15336

c. S.T. Population as per (Census) – 2011 – 613

d. Literacy Rate – 57076

### vii) General Education –

a) No. of Primary Schools – 21

b) No. of S.S.K. – 25

c) No. of Middle J.R. High School – 01

d) No. of H.S/Multi Purpose Schools – 05

e) No. of College – 01

f) No. of Pvt.Schools level – 17

g) No. of Library (in) 03

### viii) Health Services –

a) No.of BPHC – 01 Total No. of Beds – 35

b) Municipal Level Health Centre – 04

c) No. of AWW Centre – 56

d) No. of Nursing Home/Clinics - 02

ix) Rainfall - Normal - Mm

x) No. of Live stock Centers – NIL

xi) No. of Banks – Co- op Commercial Bank Pvt. Bank

02 05 01

xii) No. of Micro small & medium enterpriges units – Organised Road side Frige one

1682 318 NIL

xiii) No. of Markets – 07

xiv) No. of Shops - 06

xv) No. of Sub Post Offices – 04

xvi) No. of Bus Stands – 01 No. Bus Stop on N.H-34

xvii) No. of Auto & Toto Stands – 02 on N.H. – 34

xviii) Prominent Rivers within ULB – Mahananda, Kalindri & Behula.

xix) No. of Municipal Holdings – 17347

*Chairman*  
Old Malda Municipality



11. Masud Hossain, (Dollar) Councillor, OMM	10	9475569692
12. Shilpi Ghosh, Councillor, OMM	11	9126403606
13. Shanku Sinha, Councillor, OMM	12	9614694352
14. Paritosh Ghosh, Councillor, OMM	13	9932270768
15. Soumen Sarkar, Councillor, OMM	14	9434060737
16. Sibankar Bhattacharjee, Councillor, OMM	16	9547098085
17. Sujan Kumar Saha, Councillor, OMM	17	9932811417
18. Rupali Sarkar, Councillor, OMM	18	9775955910
19. Nripen Paul, Councillor, OMM	19	9434421850
20. Safiqul Islam, Councillor, OMM	20	9434170793

**7. On Advices of the District Authority.**

8. Do.

9. Vulnerable Areas – Ward Nos. – 1,2,5,6,7,8,9,18,20.

10.i) Names and Contact No. of the Boat men – i) Madan Haldar, S/o- Gopal Haldar, Haldarpara, Old Malda, Ward No.-2, Contact No. – 890623319

ii) Jogen Haldar, S/o- Bhabani Haldar, Paul Para, Ward No. – 2, Contact No.- 706335856982

11. Name of the location of flood Shelter with longitude and latitude – All School Buildings ULB does not have data for longitude & latitude.

12. Does not arise.

13. Personnels of BPHC & Municipal Level functionaries.

14. Mitigation measure taken or to be taken before flood.

i) Continur observe water level of River.

ii) When the water level increase yellow mark.

iii) Measure taken repairing of earthen bandh. Beside river Mahananda and Behula which was badly effect by digging of earth by rats and root of dead trees, river erosion etc.

To be taken

i) Raising & strengthening of earthen bandh.

*Chairman*  
Old Malda Municipality

15. Names & Telephone Nos of the NGOs, & CBOs, Others.:- - Name -

Contact No.

Biswajit Bose 8617446658/260916  
Malda Sahajogita Samitee  
Sarat Chandra Road (Nerest Malda P.S)  
Old Malda, Malda.

16. **To be Kept** - 1. Stored well ahead of flood.  
17. To be kept ready Nischay Jaan & Ambulance of BPHC & ULB along with the related functionaries,  
18. Both at ULB Level and BPHC Level.  
19. **Plan to Co-ordinate with 'PHE' for safe drinking water.**  
i) During flood to minimize scarcity of safe drinking water on that time 'PHE' help us by pouch water package.  
20. **Plan to repair the vulnerable portion of the embankment.**  
i) This ULB request PWD Roads and Irrigation to repair the embankment of river which was badly damage during flood, becours PWD Roads run over the earthen bund about 3Km.  
21. Do - like SI No. - 19  
22. Does Nos Arise.  
23. CDPO office for collection.  
24. Documentation of flood area.  
25. Does not arise.  
26. Does not arise.

  
Chairman  
Old Malda Municipality



**ANNEXURE – 1****Waist Description of History of Flood & Incured losses.**

The Municipality has history several floods. But the flood During 1998 was huge & manive in nature created Ravoc so for memory goes. The memory is steel vivid us terms of devastation & distress of the People .

The N.H.-34 remained inundated for waist deep for more than fortnight for the strich of Naldubi to Kaluadighi resulting the traffic for up & down of N.E.Zone & North Bengal was hampered to a great extent with the rail also.

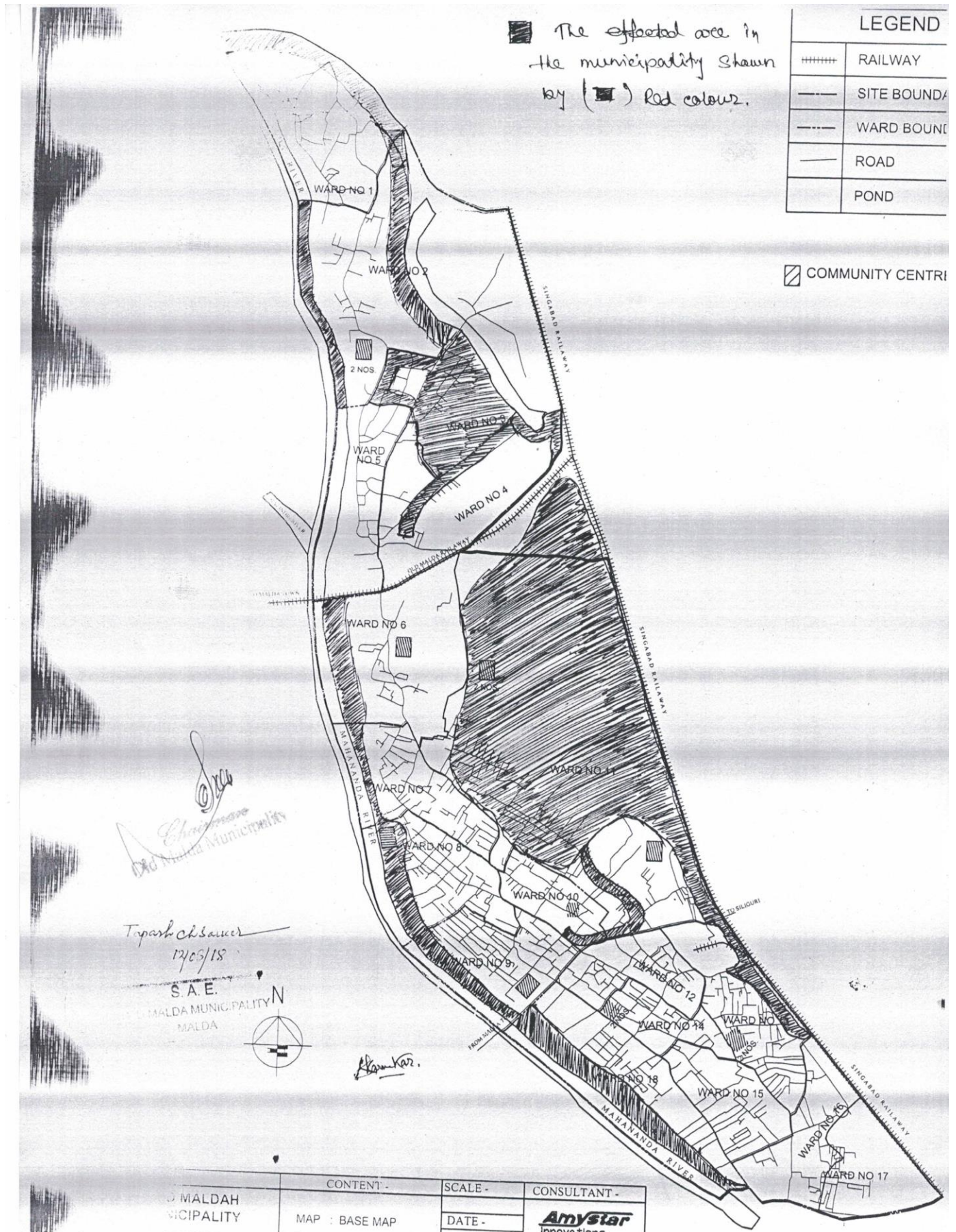
The entire Municipal area was badly affected & in Particular severity of damages for the Ward No. – 1,2,3,4,6,7,8,9,11,14,16,17 & 18, were enormous.

There were several breaches in the embankment of Mahananda besides Behula assumed such dimeusion wreeking havoc never within Municipal area in the People. Were indescrible due to water logging for considerable Period. The boats were only for communication and transporation . The kancha semi Pucca & even Pucca houses were collopsed either during water logged Period or at the time of receding water. The situation further aggravated due to huge & incessant rain, People rescued & given shelter to schools & N.H.-34 & road on high land. There had been huge loss of cattle Population. The reputed loss verigied upon inspection by the competent team of the District Authority & released fund of Rs.- 1,17,74000/- (One Crore seventeen lakh & seventy four (thousand)only.towards the compensation & relised to the effected People. Geographically the shape & size of several wards are like bowl resulting the Mahananda flowring above danger level accompanied by huge & continuous rain aggravate the situation due to accumulation of rain water finds no Passage to the river already flowing above danger level resulting the water remains staguant. During the inundation of NH.-34 the PWD link road Played Pinotal & artiuial role for keeping steady connection with North Bengal & any Zone (in North & South also) as such the road in question is required to construct all weather Proof with widening iuumination & suitable renovation of existing drange system is necessary to upgrade to the storm water drainage system is necessary to upgrade to the storm water drainage system to save the road from erosion during rainy days.

Experiences gathered are narrated in nut shell with regard to the history & nature of the flood & losses Thereon.

  
Chairman  
Old Malda Municipality







3. **Assessment of area suffering from drainage congestion.**

- A) Ward no.- 15
  - i) Singhpara, (part of Adarshapally&Shibrampally)
- B) Ward no.- 16
  - ii) Dobepara, (part of Mandalpara, Sadarghat)
- C) Ward no.- 13
  - iii) Gandhi colony, (part of Debipur&Khaihutta)
- D) Ward no.- 12
  - iv) Part of Samundai colony.

4. **Assessment of are prone to River erosion.**

- i) Mahananda River embankment bandh Sadarghat to Mangalbari bridge and ward no.- 8 Chrak math to ward no.- 9 Patharpara.

14. **Mitigation measure taken or to be taken before flood.**

- i) Continue observe water level of River.
- ii) When the water level increase yellow mark.
- iii) Measure taken repairing of earthen bandh. Beside river Mahananda and Behula which was badly effect by digging of earth by rats and root of dead trees, river erosion etc.

**To be taken**

- i) Raising & strengthening of earthen bandh.

19. **Plan to Co-ordinate with 'PHE' for safe drinking water.**

- i) During flood to minimize scarcity of safe drinking water on that time 'PHE' help us by pouch water package.

20. **Plan to repair the vulnerable portion of the embankment.**

- i) This ULB request PWD Roads and Irrigation to repair the embankment of river which was badly damage during flood, because PWD Roads run over the earthen bund about 3km.

