

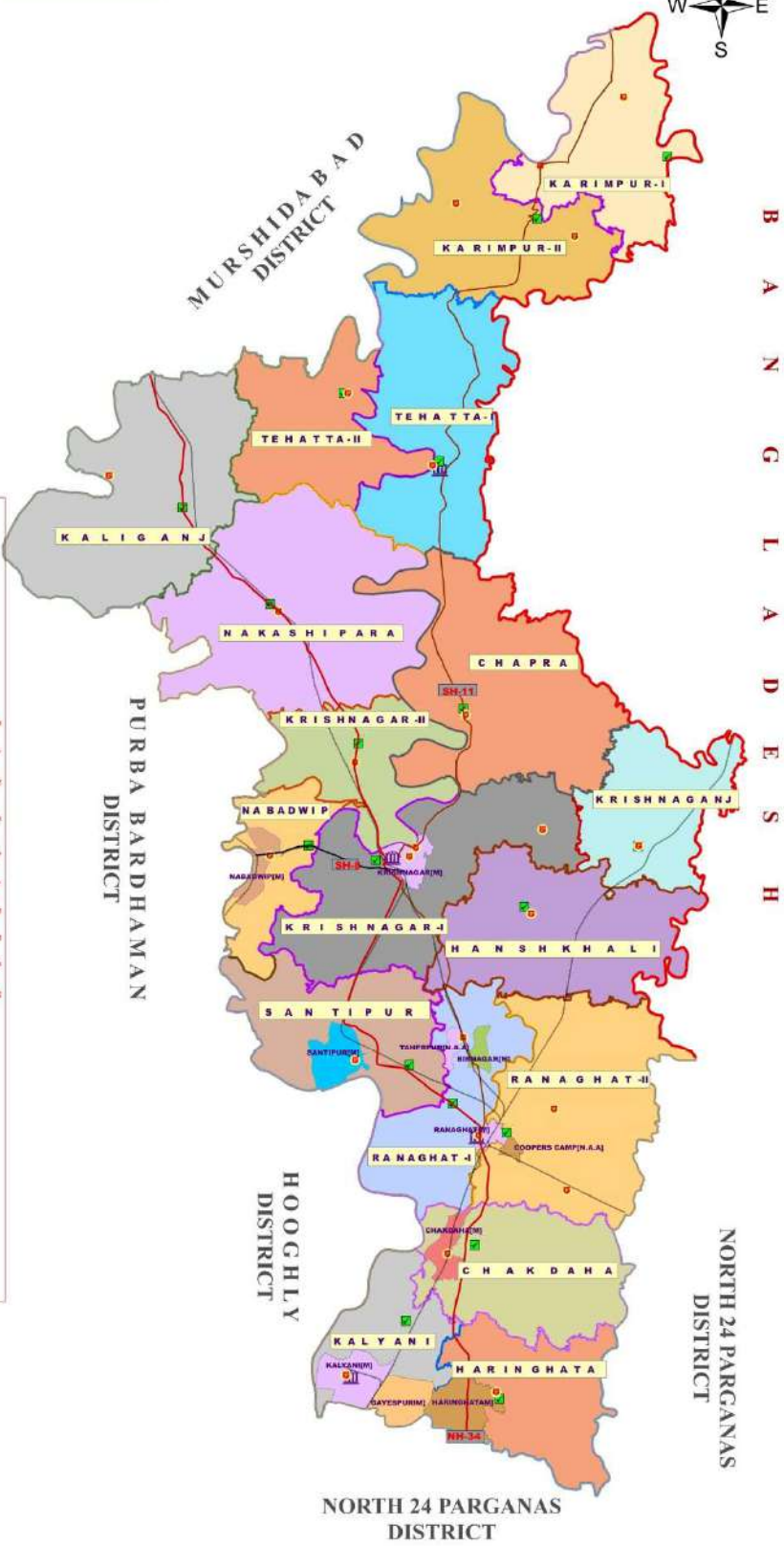


**GOVERNMENT OF WEST BENGAL**  
**OFFICE OF THE DISTRICT MAGISTRATE, NADIA**  
**DISTRICT DISASTER MANAGEMENT PLAN**  
**NADIA**  
**2023-2024**



Telephone No : 03472 252106  
Email : [dmnadia@wb.nic.in](mailto:dmnadia@wb.nic.in) & [dmcndadia@gmail.com](mailto:dmcndadia@gmail.com)

# NADIA DISTRICT



BARDHAMAN DISTRICT

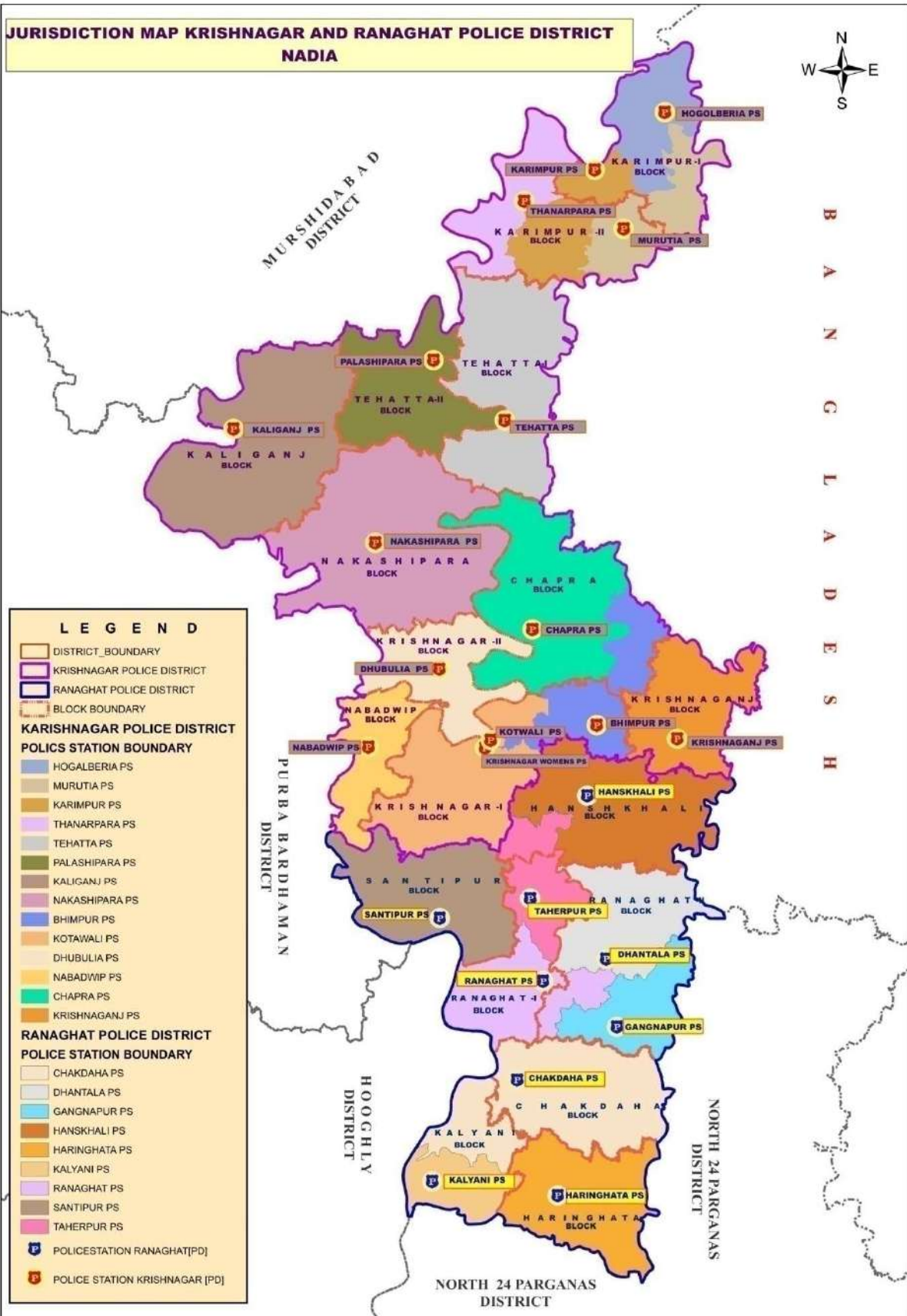
PURBA BARDHAMAN DISTRICT

HOOGHLY DISTRICT

NORTH 24 PARGANAS DISTRICT

NORTH 24 PARGANAS DISTRICT

**JURISDICTION MAP KRISHNAGAR AND RANAGHAT POLICE DISTRICT  
NADIA**



**LEGEND**

- DISTRICT\_BOUNDARY
  - KRISHNAGAR POLICE DISTRICT
  - RANAGHAT POLICE DISTRICT
  - BLOCK BOUNDARY
- KARISHNAGAR POLICE DISTRICT**
- POLICS STATION BOUNDARY**
- HOGALBERIA PS
  - MURUTIA PS
  - KARIMPUR PS
  - THANARPARA PS
  - TEHATTA PS
  - PALASHIPARA PS
  - KALIGANJ PS
  - NAKASHIPARA PS
  - BHIMPUR PS
  - KOTAWALI PS
  - DHUBULIA PS
  - NABADWIP PS
  - CHAPRA PS
  - KRISHNAGANJ PS
- RANAGHAT POLICE DISTRICT**
- POLICE STATION BOUNDARY**
- CHAKDAHA PS
  - DHANTALA PS
  - GANGNAPUR PS
  - HANSKHALI PS
  - HARINGHATA PS
  - KALYANI PS
  - RANAGHAT PS
  - SANTIPUR PS
  - TAHERPUR PS
- POLICESTATION RANAGHAT[PD]
  - POLICE STATION KRISHNAGAR [PD]

**DISTRICT DISASTER MANAGEMENT & CIVIL DEFENCE SECTION,  
NADIACOLLECTORATE**

**KRISHNAGAR, NADIA, PIN- 741101**

**PHONE & FAX NO. 03472-252-106, TOLL FREE NO. 1077**

**EMAIL- [ddmonadia@gmail.com](mailto:ddmonadia@gmail.com)**

<b>NAME OF OFFICER &amp; STAFF</b>	<b>DESIGNATION</b>	<b>PHONE NO.</b>
<b>SRI SHASHANK SETHI, IAS</b>	<b>District Magistrate, Nadia</b>	<b>9434340101</b>
<b>SHRI SRINIVAS VYANKATRAO PATIL, IAS</b>	<b>Addl. District Magistrate(Dev.) &amp;ADM In-charge of Disaster Management &amp; Civil Defence, Nadia</b>	<b>8373050634</b>
<b>SRI BIPLAB KUMAR ROY, WBCS(EXE)</b>	<b>Office-in-charge, Disaster Management &amp; Civil Defence , Nadia</b>	<b>9564445422</b>
<b>SRI PRABIR KUMAR BARAI</b>	<b>District Disaster Management Officer, Nadia in Charge</b>	<b>9073939475</b>
<b>SRI SOUMITRA CHAKRABORTY</b>	<b>A.S.H.C.</b>	<b>9474732767</b>
<b>SMT DEBIKA SARDAR</b>	<b>U.D.C.</b>	<b>8159897518</b>
<b>SRI SUBHANKAR ROY</b>	<b>GR.-D</b>	<b>9434466209</b>
<b>SMT PAPIYA KUNDU</b>	<b>D.E.O.(Con.)</b>	<b>8906494785</b>
<b>SMT RINA MODAK (BANERJEE)</b>	<b>D.R.W.</b>	<b>6294536916</b>
<b>SRI THAKUR ROY</b>	<b>GR.- D</b>	<b>8902308275</b>

<b>Sl. No.</b>	<b>Subject</b>	<b>Page</b>
<b>A.</b>	Objective Of District Disaster Management Plan	<b>1</b>
<b>B.</b>	Nadia District- At A Glance	<b>2</b>
<b>C.</b>	Events Of Calamities In The Recent Past	<b>7</b>
<b>D</b>	<b>Vulnerability Mapping</b>	
<b>1</b>	Vulnerability Mapping	<b>9</b>
<b>2</b>	Embankments	<b>20</b>
<b>3</b>	Ferry Ghats Under Nadia District	<b>28</b>
<b>4</b>	List Of Flood Shelter	<b>55</b>
<b>5</b>	Helipads	<b>67</b>
<b>6</b>	Air Dropping Sites	<b>70</b>
<b>7</b>	List Of Relief Godown	<b>77</b>
<b>E</b>	<b>Departmental Action Plan</b>	<b>78</b>
<b>1</b>	Agriculture Department	<b>79</b>
<b>2</b>	Health Department	<b>85</b>
<b>3</b>	Horticulture	<b>90</b>
<b>4</b>	Animal Resource Department	<b>91</b>
<b>5</b>	Food & Supply	<b>94</b>
<b>6</b>	Irrigation Department	<b>95</b>
<b>7</b>	District Social Welfare	<b>98</b>
<b>8</b>	Fisheries Department	<b>100</b>
<b>F</b>	<b>Resource Mapping</b>	<b>101</b>
<b>1</b>	Trained Divers	<b>102</b>
<b>2</b>	Oxygen Cylinder Distributor/ Keeper	<b>103</b>
<b>3</b>	Boat Owners List	<b>106</b>
<b>G</b>	<b>List Of Equipments</b>	<b>116</b>
<b>H</b>	<b>List Of Dry Food Shop Owner</b>	<b>117</b>
<b>I</b>	<b>Quick Response Team (Qrt)</b>	<b>125</b>
<b>J</b>	<b>Important Phone Numbers For Communication</b>	<b>128</b>

## DISTRICT DISASTER MANAGEMENT PLAN-2023-2024

### WHY IS IT:-

Disaster management plan is prepared as a community based approach to disaster preparedness and management and seeks to build capacity of communities, government functionaries at all levels and others stake-holders in disaster management in an organized manner for reducing the vulnerability of the community to natural disaster in identified hazard prone areas. The plan would focus on disaster risk prevention and early recovery through community based preparedness and response plans, skill development for tackling disastrous situation.

### OBJECTIVE:-

The main objective is to achieve sustainable reduction in natural disaster risk in hazard prone areas with a view to strengthen the capacity at all levels in natural disaster risk management and sustainable recovery are also the objectives of this plan. It will also enrich in networking knowledge on effective approaches, methods and tools for disaster risk management, developing and promoting policy frame works through multi hazard preparedness, response and mitigation plans at district. Block.Gram panchayat and village/ward level.

### DISASTER:-

#### Type of Disaster:

Common Natural Disaster		Manmade Disaster	
Cyclone	Yes	Chemical Hazard	Not Yet Occurred
Flood	Yes	Fire	Yes
Drought	Yes	Accident- Road/Railway	Yes
Heat Wave-Sunstroke	Yes		
Earthquake	Not Yet In Large Scale		
Hail Storm/Whirl Wind	Yes		

## NADIA – AT A GLANCE

### LOCATIONAL INFORMATION:

<b>Lattitude</b>	<b>22°53'N-24°11'N</b>
<b>Longitude</b>	<b>88°09'E-88°48'E</b>
<b>Area</b>	<b>3927 Sq Km</b>
<b>Boundary</b>	<b>In North &amp; North West- Murshidabad District In South &amp; South-East- North 24 Parganas District In West-Burdwan District In South-West-Hoogly District In East &amp; North-East- Republic Of Bangladesh-Length Of Common International Border Is 265 KM.</b>
<b>Rivers</b>	<b>Main Rivers- Bhagirathi, Jalangi And Churni other- Mathabhanga, Ichhamati and Padma</b>

### ADMINISTRATIVE STRUCTURE

<b>Sub-Divisions</b>	<b>04</b>
<b>Police Station</b>	<b>23</b>
<b>Mouza :</b>	<b>1406</b>
<b>Block :</b>	<b>18</b>
<b>Panchayat Samity</b>	<b>18</b>
<b>Gram Panchayat</b>	<b>185</b>
<b>Gram Sansad</b>	<b>2142</b>
<b>Municipalities :</b>	<b>09</b>
<b>Notified Area :</b>	<b>02</b>
<b>Ward :</b>	<b>208</b>

<b>DEMOGRAPHIC INFORMATION ( As per Census ,2011)</b>	
<b>TOTAL POPULATION</b>	<b>5167600</b>
<b>MALE</b>	<b>2038943</b>
<b>FEMALE</b>	<b>1896183</b>
<b>3<sup>RD</sup> GENDER</b>	<b>87</b>
<b>GENDER RATIO</b>	<b>930</b>
<b>POPULATION DENSITY</b>	<b>1315.91</b>

**EDUCATIONAL INFORMATION:-**

<b>Literate(Male)</b>	<b>1878866</b>
<b>Literate(Female)</b>	<b>1601689</b>
<b>LITERACY RATE</b>	<b>79.10%</b>
<b>Primary School</b>	<b>2,620</b>
<b>Upper Primary</b>	<b>625</b>
<b>High School</b>	<b>117</b>
<b>Higher Secondary School</b>	<b>293</b>
<b>Govt. School</b>	<b>03   Krishnagar- 2, Kalyani – 1 </b>
<b>Madrassa</b>	<b>21</b>
<b>Alchiki Jr. High</b>	<b>1</b>
<b>College</b>	<b>18</b>
<b>University</b>	<b>2</b>
<b>SSK</b>	<b>532</b>
<b>MSK</b>	<b>106</b>
<b>Alchiki Junior High</b>	<b>1</b>
<b>B.Ed, PGBT.</b>	<b>13</b>
<b>Law College</b>	<b>2</b>
<b>Medical College</b>	<b>1</b>
<b>Engineering &amp; Technology College</b>	<b>5</b>
<b>Business Management Inst.</b>	<b>7</b>
<b>University</b>	<b>2</b>

**ELECTORAL INFORMATION:-**

<b>NO OF PARLIAMENTARY CONSTITUENCIES</b>	<b>02</b>
<b>NO OF ASSEMBLY CONSTITUENCIES</b>	<b>17</b>
<b>TOTAL NO OF ELECTORS</b>	<b>4316911</b>
<b>NO OF MALE ELECTORS</b>	<b>2216007</b>
<b>NO OF FEMALE ELECTORS</b>	<b>2100812</b>
<b>NO OF 3<sup>RD</sup> GENDER ELECTORS</b>	<b>92</b>
<b>NO OF SERVICE ELECTORS</b>	<b>14918</b>
<b>EP RATIO</b>	<b>0.73</b>

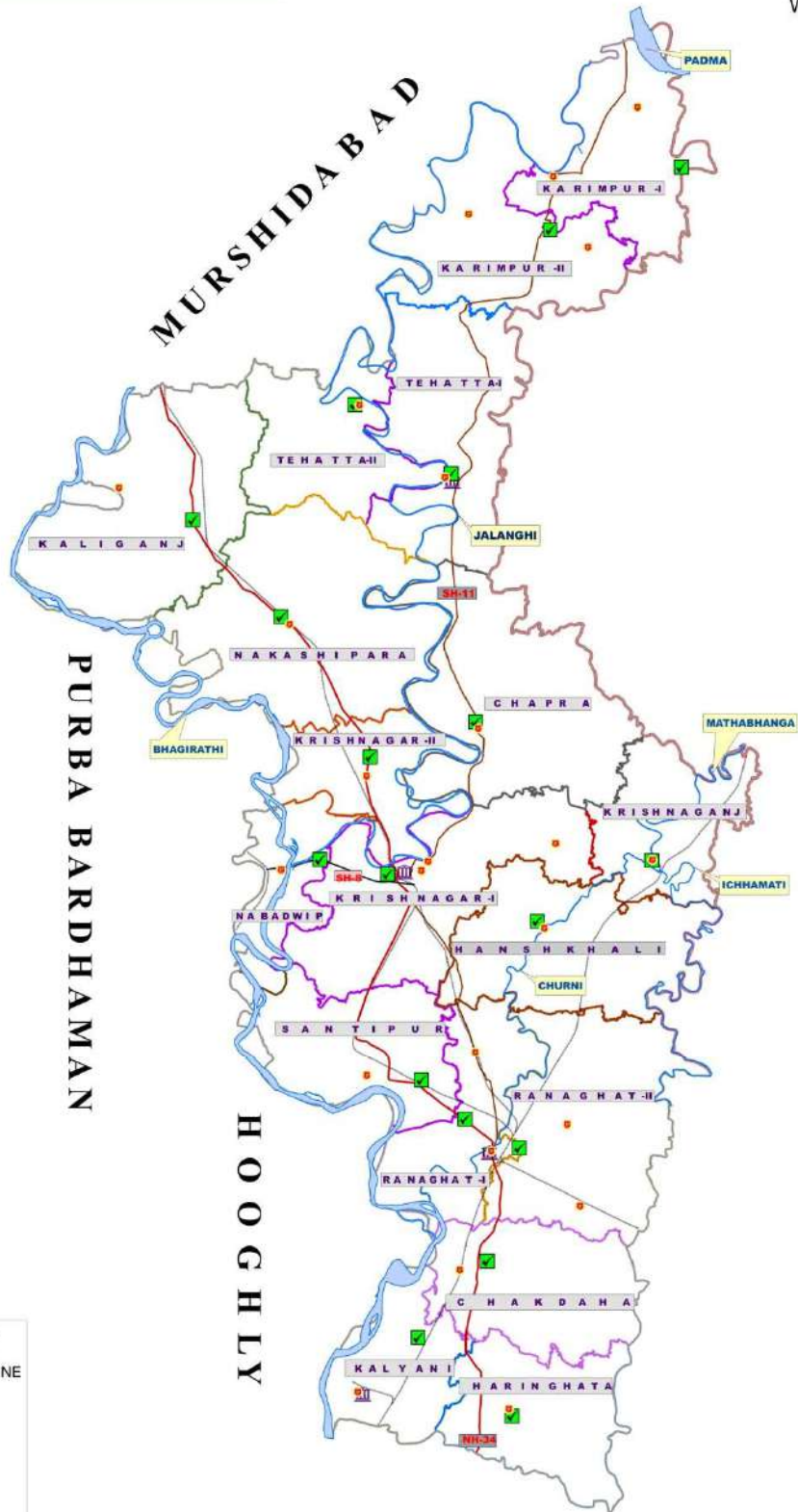
**TRANSPORT & COMMUNICATION:-**

<b>HIGHWAYS</b>	<b>LENGTH</b>
<b>TOTAL ROAD LENGTH</b>	<b>1026 K.M.</b>
<b>TOTAL LENGTH OF NATIONAL HIGHWAY</b>	<b>116 K.M.</b>



<b>TOTAL LENGTH OF STATE HIGH WAY</b>	<b>196K.M.</b>
<b>TOTAL LENGTH OF DISTRICT ROAD</b>	<b>167 K.M</b>
<b>WATERWAYS</b>	<b>LENGTH</b>
<b>BHAGIRATHI ( PLASSEY TO KALYANI )</b>	<b>187 K.M.</b>
<b>JALANGI ( GOPALPUR TO SWARUPGANJ )</b>	<b>206 K.M.</b>
<b>BHAIRAB</b>	<b>32 K.M.</b>
<b>MATHABHANGA( MAJDIA TO GOBINDAPUR)</b>	<b>19 K.M</b>

# RIVER MAP



## LEGEND

- INTERNATIONAL BORDER LINE
- DISTRICT BOUNDARY
- RIVER
- POLICE STATION
- S.D.O. OFFICE
- B.D.O. OFFICE

## SCALE

0 5 10 20 Kilometers

N 24 PARGANAS

**POST & TELEGRAPH :-**

Post Office	458
Post & telegraph Offices (Combined)	119

**FOREST :-**

Total Forest Area	1,233,43 Hec.
Reserved Forest Area	510.37 Hec.
Protected Forest	317.29 Hec.
Unclosed Forest	405.77 Hec

**PUBLIC HEALTH :-**

District Hospital	1
S.D Hospital	2 (Tehatta, Ranaghat)
State General Hospital	3 (Nabadwip, Santipur, Chakadaha)
Rural Hospital	14
Block Primary Health Center	3
Primary Health Center	47
Sanatorium Chest Hospital & Medical College-	1(GandhiMemorialHospital)
Health Sub-Center	469
T.B. Sanatorium	1(Kalyani Netaji Subhas Sanatorium)

**ADMINISTRATIVE STRUCTURE**

Headquarter of the district of Nadia is Krishnagar, which is a major road and rail junction. The district is divided into 04 Sub-divisions, namely-Krishnagar (Sadar), Ranaghat, Kalyani&Tehatta. There are 18 Development Blocks, 09 Municipalities and 02 Notified areas, whose names are given here:-

Sub-Division	Block	Municipality	Notified Area
Tehatta	Tehatta-I, Tehatta-II , Karimpur-I, Karimpur-II	--	--
Krishnagar (Sadar)	Krishnagar-I, Krishnagar-II, Nabadwip, Nakashipara, Kaliganj, Krishnaganj, Chapra	Krishnagar, Nabadwip	--
Ranaghat	Ranaghat-I, Ranaghat-II, Santipur, Hanskhali	Ranaghat, Birnagar, Santipur	Coopers Camp, Taherpur
Kalyani	Chakdaha, Haringhata, Kalyani	Chakdaha, Kalyani, Gayeshpur, Haringhata	--

**ELECTORAL CONSTITUENCIES :-**

There are 17 Assembly constituencies in the district of Nadia, Parliamentary Constituency wise break up of them are provided here:-

Parliamentary Constituency	Assembly Constituency	Sub-Division concerned
----------------------------	-----------------------	------------------------

<b>11-Murshidabad</b>	77-Karimpur	Tehatta
<b>12 Krishnagar</b>	78 -Tehatta	
	79- Palashipara	
	80- Kaliganj	Krishnagar ( Sadar )
	81- Nakashipara	
	82- Chapra	
	83- Krishnagar Uttar	
85- Krishnagar Dakshin		
<b>13 -- Ranaghat ( S.C )</b>	84- Nabadwip	Ranaghat
	86-Santipur	
	87-Ranaghat Uttar Paschim	
	88-Krishnaganj(SC)	
	89-Ranaghat Uttar Purba(SC)	
	90-Ranaght Dakshin(SC)	
<b>14 – Bongaon ( S.C )</b>	91- Chakdaha	Kalyani
	92- Kalyani ( S/C )	
	93- Haringhata ( S/C )	

**GLIMPSES OF THE EVENTS OF CALAMITIES IN THE RECENT PAST  
IN NADIA DISTRICT**

YEAR	NAME OF THE INCIDENT	NO. OF INCIDENT	EFFECTS		
			AFFECT ON HUMAN BEING	EFFECT ON AGRICULTURE	OTHER EFFECTS
2015	SNAKE BITE	11	11 PERSON DIED		
	ACCIDENTAL FIRE	13 NO.	HOUSE FULLY DAMAGED 130 NO.		
	STORM WITH HEAVY RAIN	08 NO.	PEOPLE AFFECTED -13974, VILLAGE AFFECTED – 262, HOUSE DAMAGE FULLY-2695, PARTLY-3607, INJURED- 10		COW DIED-5
	BOAT CAPSIZE	01 NO.	HUMAN LIFE LOST- 3,		
2016	SNAKE BITE	54	54 PERSON DIED		
	DROWNING	7	7 PERSON DIED		
	LIGHTENING	17	17 PERSON DIED		
	ROAD ACCIDENT	4	20 PERSON DIED		
	BUILDING COLLAPSE	1	2 PERSON DIED		
	FIRE	5	22 PERSON AFFECTED		
	BOAT CAPCIZE	1	19 PERSON DIED		
	<u>HEAVY STORM</u>	<u>2</u>	82 PERSON AFFECTED		

YEAR	NAME OF	NO. OF	EFFECTS
------	---------	--------	---------


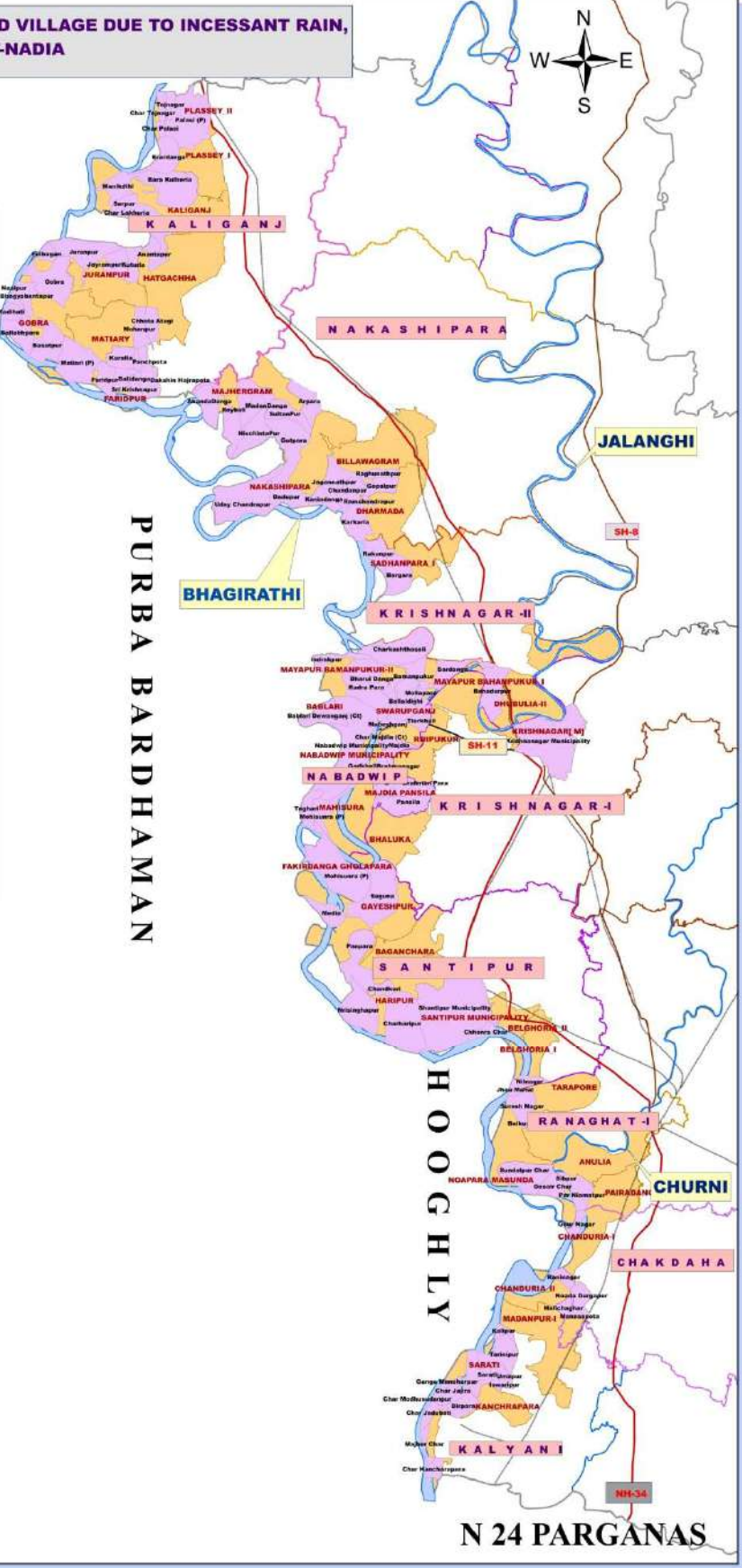
	<b>THE INCIDENT</b>	<b>INCIDENT</b>	<b>EFFECT ON HUMAN BEING</b>	<b>EFFECT ON AGRICULTURE</b>	<b>OTHER EFFECTS</b>
<b>2017-2018</b>	<b>SNAKE BITE</b>	<b>69</b>	<b>69PERSON DIED</b>		
	<b>HB GRANT FIRE</b>	<b>88</b>	<b>NO PERSON DIED</b>		
	<b>NATURAL CALAMITY</b>	<b>124</b>	<b>124PERSON DIED</b>		
	<b>HB GRANT NC</b>	<b>124</b>	<b>NO PERSON DIED</b>		
<b>2018-2019</b>	<b>SNAKE BITE</b>	<b>31</b>	<b>31PERSON DIED</b>		
	<b>HB GRANT FIRE</b>	<b>20</b>	<b>20 NO PERSON DIED</b>		
	<b>NATURAL CALAMITY</b>	<b>32</b>	<b>32PERSON DIED</b>		
	<b>HB GRANT NC</b>	<b>6</b>	<b>NO PERSON DIED</b>		
<b>2019-2020</b>	<b>SNAKE BITE</b>	<b>39</b>	<b>39PERSON DIED</b>		
	<b>HB GRANT FIRE</b>	<b>31</b>	<b>NO PERSON DIED</b>		
	<b>NATURAL CALAMITY</b>	<b>8</b>	<b>8PERSON DIED</b>		
	<b>HB GRANT NC</b>	<b>18</b>	<b>NO PERSON DIED</b>		
<b>2020-2021</b>	<b>SNAKE BITE</b>	<b>36</b>	<b>36PERSON DIED</b>		
	<b>HB GRANT FIRE</b>	<b>46</b>	<b>NO PERSON DIED</b>		
	<b>NATURAL CALAMITY</b>	<b>11</b>	<b>11PERSON DIED</b>		
	<b>HB GRANT NC</b>	<b>42688</b>	<b>NO PERSON DIED</b>		
<b>2021-2022</b>	<b>SNAKE BITE</b>	<b>20</b>	<b>20 PERSON DIED</b>		
	<b>HB GRANT FIRE</b>	<b>44</b>	<b>NO PERSON DIED</b>		
	<b>NATURAL CALAMITY</b>	<b>06</b>	<b>06 PERSON DIED</b>		
	<b>HB GRANT NC</b>	<b>05</b>	<b>NO PERSON DIED</b>		
<b>2022-2023</b>	<b>SNAKE BITE</b>	<b>46</b>	<b>46 PERSON DIED</b>		
	<b>HB GRANT FIRE</b>	<b>36</b>	<b>NO PERSON DIED</b>		
	<b>NATURAL CALAMITY</b>	<b>22</b>	<b>22 PERSON DIED</b>		
	<b>HB GRANT NC</b>	<b>02</b>	<b>NO PERSON DIED</b>		



# VULNERABILITY MAPPING



**INUNDATED MUNICIPALITY/ GP AND VILLAGE DUE TO INCESSANT RAIN, DIST-NADIA**



Name of the G.P	Name of the affected village	Name of the nearby rescue shelter	Accomodation capacity of people	Contact number of the custodian
<b>KALIGANJ</b>				
Matiari	Bablari Dhora	Matiari Girls Academy	2500	8473700785
Faridpur	Sadhuganj	Sadhuganj G.S.F. Pry. School	500	8743708052
	Hajrapota	Karalia Junior High School	1000	8374005787
	Faridpur	R.P. Sen High School	2000	8577347800
Juranpur	Juranpur	Juranpur D.S. High School	3000	9807853419
	Jayrampur	Jayrampur Girls High School	1500	9120145386
	Chak Kuthuria	Kuthuria Pry. School	300	9733707094
Gobra	Nayachar	Nayachar Pry. School	700	8373079964
	Fulbagan	Fulbagan Pr. School	400	9779640383
	Ballav Para	Ballav Para J.A. High School	2000	8607983992
	Bhagyabantapur	Bhagyabantapur Pry. School	600	9293068987
Kaliganj	Basatput	Basatpur Pry. School	300	9302978896
	Manikdihi	Narayanpur Pry. School	400	8607907944
Rajarampur Ghoraikhetra	Ghasuriadanga	Ghasuriadanga Pry. School	300	8607907944
	Charchuadanga	Charchuadanga High School	300	7857627924
	Sapjola	Sapjola Dasbandhu High School	1700	9762587742
Panighata	Ghoraikhetra	Ghoraikhetra S.K.B.M. High School	2000	6297247578
Panighata	Paglachandi	Panighata Udm High School	1800	7908604479
<b>NABADWIP</b>				
Mayapur Bamanpukur-II	Charkasthasali	Ganjadanga Mahishyapara Primary School.	150	9734805267
Mayapur Bamanpukur-II	Charkasthasali	Ganjadanga Board Primary School	130	9734805267
Mayapur Bamanpukur-II	Charkasthasali	Charkashthashali Natunpara Primary School.	145	9734805267
Mayapur Bamanpukur-II	Charkasthasali	Charkashthashali Board Primary School	135	9734805267
Mayapur Bamanpukur-II	Sankarpur	Idrakpur Primary School	635	9734805267
Mayapur Bamanpukur-II	Idrakpur	Shankarpur Primary School.	315	9734805267
Mayapur Bamanpukur-II	Rudrapara	Nidaya Board Primary School,	250	9734805267
Mayapur Bamanpukur-II	Rudrapara	Nidaya Purba Musalman Para Primary School.	120	9734805267
Mayapur Bamanpukur-II	Bharuidanga	Bharuidanga Deshbandhu Primary School	130	9734805267
Mayapur Bamanpukur-II	Tota	Shrinathapur Bharuidanga Primary School	150	9734805267
Mayapur Bamanpukur-II	Rudrapara	Shri Siddhanta Saraswati Primary School,	250	9734805267
Mayapur Bamanpukur-I	Ballaldighi	Ballaldighi Prathamik Vidyalay	150	7001465486
Mayapur Bamanpukur-I	Ballaldighi	Thakurabhaktibinod Institiut	1050	7001465486
Mayapur Bamanpukur-I	Bamanpukur	Bamanapukur High school	350	7001465486
Mayapur Bamanpukur-I	Bamanpukur	Bamanpukur High Attach Primary (Bamanpukur High school Complex)	150	7001465486
Mayapur Bamanpukur-I	Swardanga	Saradanga Gomaghar Primary School	100	7001465486
Mayapur Bamanpukur-I	Swardanga	Natunagram Prathamik Vidyalay	120	7001465486



Name of the G.P	Name of the affected village	Name of the nearby rescue shelter	Accomodation capacity of people	Contact number of the custodian
Mayapur Bamanpukur-I	Mollapara	Purba Mollapara Prathamik Vidyalay	100	7001465486
Mayapur Bamanpukur-I	Mollapara	Purba Mollapara Board Primary School	50	7001465486
Mayapur Bamanpukur-I	Bamanpukur	Kajipara Primary School.	65	7001465486
Mayapur Bamanpukur-I	Bamanpukur	Bamunpukur Viterpara Prathamik Vidyalaya	65	7001465486
Mayapur Bamanpukur-I	Ballaldighi	Ajay Mukherjee Primary School	75	7001465486
Bablari	Bablari Dewanganj	Subhashanagar Ramachandrapur J.S.F.Primary School	175	9734654552
Bablari	Sankarpur	Ramchandrapur Balika Vidyalay	50	9734654552
Bablari	Bablari Dewanganj	Ramsundar High School	1575	9734654552
Bablari	Bablari Dewanganj	Siddheswari Bishnupur Prathamik Vidyalay	210	9734654552
Bablari	Bablari Dewanganj	Nityanandapur Madhyamik Siksha Kendra	110	9734654552
Bablari	Bablari Dewanganj	Tulsidhar Primary School	100	9734654552
Bablari	Bablari Dewanganj	Pran Gopal Nagar Primary School	100	9734654552
Swarupganj	Maheshganj	Neheru Nagar G,S,F,Primary School	110	8167845380
Swarupganj	Teorkhali	Nazrul Smriti Primary School	125	8167845380
Swarupganj	Teorkhali	Tiorakhali Board Primary School	115	8167845380
Swarupganj	Teorkhali	Dakshin Teorakhali Primary School	110	8167845380
Swarupganj	Gadigachha	Tangra Primary School	115	8167845380
Swarupganj	Teorkhali	Maheshaganj Primary School	110	8167845380
Swarupganj	Teorkhali	Bipranagar Primary School	115	8167845380
Swarupganj	Maheshganj	Gadigachha Primary School	125	8167845380
Swarupganj	Gadigachha	Gadigachha Maheshganj Primary School	115	8167845380
Swarupganj	Gadigachha	Bhagirathi Bidyapith	2250	8167845380
Swarupganj	Gadigachha	Charswarupganj Paschimpara ICDS Centre	110	8167845380
Swarupganj	Gadigachha	Charswarupganj Anandabazar J,S,F Primary School	115	8167845380
Charmajdia Charbramhanagar	Charbramhanagar	Charabrahamanagar G.S.F.P.School	175	6296907087
Charmajdia Charbramhanagar	Charbramhanagar	Jatindrakamal G,S,F.P,School	165	6296907087
Name of the G.P	Name of the affected village	Name of the nearby rescue shelter	Accomodation capacity of people	Contact number of the custodian

Charmajdia Charbramhanagar	Charbramhanagar	Charmajdia Govt Colony Junior High School	150	6296907087
Charmajdia Charbramhanagar	Charbramhanagar	Kalatala Primary School	115	6296907087
Charmajdia Charbramhanagar	Charbramhanagar	Gournagar Primary School	125	6296907087
Majdia Panshila	Majdia	Majdia Khejurbagan Primary School	110	9732726507
Majdia Panshila	Majdia	Majdia Sishu Siksha Kendra	125	9732726507
Majdia Panshila	Bramhanpura	Miyapara Primary School	135	9732726507
Majdia Panshila	Bramhanpura	Brahmanpura Primary School	145	9732726507
Majdia Panshila	Panshila	Kanainagar Primary School	125	9732726507
Majdia Panshila	Panshila	Kanainagar Dakshin Para Sishu Siksha Kendra	115	9732726507
Majdia Panshila	Panshila	Panashila Primary School	125	9732726507
Majdia Panshila	Panshila	Pansila Junior High School	100	9732726507
Majdia Panshila	Majdia	Haridasapur Primary School	110	9732726507
Majdia Panshila	Simulgachhi	Mukundapur Primary School	55	9732726507
Majdia Panshila	Simulgachhi	Mukandapur ICDS Centre	55	9732726507
Majdia Panshila	Majdia	Majdia Board Primary School	55	9732726507
Majdia Panshila	Simulgachhi	Shimulgachhi Primary School	110	9732726507
Majdia Panshila	Bonkardhopadi	Natun Gholapara Primary School	115	9732726507
Majdia Panshila	Permedia	Forest Danga Primary School	125	9732726507
Mahisura	Teghori	Kalinagar Madhyapara Primary School	110	9832717872
Mahisura	Godkhali	Chargadkhali Prathamik Vidyalay	115	9832717872
Mahisura	Bonkardhopadi	Chargadkhali Chowdhury Para Primary School	105	9832717872
Mahisura	Bonkardhopadi	Chargadkhali Natunapada Primary School	115	9832717872
Mahisura	Teghori	Mahishura Board Primary School	110	9832717872
Mahisura	Teghori	Kalinagar Primary School	110	9832717872
Mahisura	Mahisura	Majher Chara Primary School	110	9832717872
Fakirdanga Gholapara	Bahirchara	Rupchand Primary School	125	9232584425
Fakirdanga Gholapara	Bahirchara	Bahirchara Primary School	1575	9232584425
Fakirdanga Gholapara	Ghoshpara	Bahirchara Ghosh Para Primary School	110	9232584425
Fakirdanga Gholapara	Sahebnagar	Bahirchara Saheb Nagar Para Primary School	350	9232584425
Fakirdanga Gholapara	Fakirdanga Jjirapara	Fakirdanga Bidhanchandra Pri: School,	50	9232584425

Name of the G.P	Name of the affected village	Name of the nearby rescue shelter	Accomodation capacity of people	Contact number of the custodian
-----------------	------------------------------	-----------------------------------	---------------------------------	---------------------------------

<b>KALYANI</b>				
Chanduria-II	Biswaspara, Malopara, Babupara,	Sanyalchar Atal Behari Vidyapith	300	KrishnaPada Roy (M-9064788315)
Kanchrapara	Sahidpally, Charkanchrapara, Charjajira	Kanchrapara-Sahidpally Primary School, Charjajira Primary School	100	Tapashi Chanda, (M- 9330946333)
Madanpur-II	Alaipur- Dakshi Para, Sarkar Para, Jamadar Para, Mathpara, Tetultala, Uttar Para, Jamuna Para	Madanpur-II GP- Alaipur Manorama Shiksha Niketan	500	Abhimannu Mondal, (M- 9153158117)
Madanpur-II	Majdia- Niyamat Para, Purba Para, Madhya Para, Pascim Para.	Madanpur-II GP- Majdia Shree Gouranga Pry. School, Majdia Primary School	200	Tapashi Mondal(M- 9748171857)
Saguna	Saguna Mouza, Kulia Mouza, Raghunath Mouza	Saguna-Lichutala Vivekananda Adarsha vidyalaya	400	Goutam Barai (M- 9088800020)
Sarati	Kalipur , Tarinipur , Iswangamonoharpurripur, Umapur, Sarati, Ganga monoharpur	Sarati GP- Umapur flood center, Charsarati flood centre	200	Debu Das, (M- 9163050052), Sujit Das, (M- 7003245013)
Simurali	Narapati para, Atlia, Rameswarpur, Shimurali Madhya, Kumarpur	Shimurali GP- Shimurali Jr. Basic School, Shimurali Boys School	450	Partha Pratim Bhattacharya, M- 9830210504
<b>SANTIPUR</b>				
Haripur	Haripur	Haripur HS	300-350	8001620870
Haripur	Haripur	Haripur Pry school	70-100	7908327492
Haripur	Harinadi	Harinadi Pry school	50-70	7872485465
Haripur	Nrisinghapur	Nrisinghapur HS	250-350	9434370147
Haripur	Nrisinghapur	Nrisinghapur GSFP Sch	50-70	9232677528
Haripur	Sahebdanga Uttar	Sahebganga Jalaudin Pry Sch	100-150	9153183395
Haripur	Sahebdanga Dakshin	Sahebdanga Pry Sch	70-100	8926649821
Haripur	Methirdanga	Borodangapara Pry Sch	70-100	8906243166
Gayeshpur	Maniknagar	Maniknagar Pry Sch	50-70	7679357701
Gayeshpur	Charmaniknagar	Charmaniknagar Pry Sc	70-100	9233320107
Gayeshpur	Gayeshpur	Gayeshpur HS	200-300	9434559918
Gayeshpur	Media	Gayeshpur Pry Sch	100-150	9153183463
Gayeshpur	Tengridanga	Gayeshpur Pry Sch	100-150	9153183463
Gayeshpur	Bholadanga	Bholadanga Pry Sch	100-150	9734584692

Name of the G.P	Name of the affected village	Name of the nearby rescue shelter	Accommodation capacity of people	Contact number of the custodian
Gayeshpur	Saguna	Saguna Pry Sch	50-70	9433756473

Gayeshpur	Srirampur	Srirampur Pry Sch	50-70	9735101956
Gayeshpur	Aluipara	Aluipara Pry Sch	50-70	9775178892
Baganchra	Charpanpara, Khounishnagar	Khounishnagar Pry School	100-150	7501369036
Baganchra	Bagdebitala	Bagdebitala Pry Sch	70-100	7407206735
Baganchra	Laxminathpur	Laxminathpur Pry Sch	50-100	9851473883
Baganchra	Baliadanga	Baliadanga Pry school	70-100	6295300585
Belgoria-II	Gobarchar	Ghoralia Jr Basic Sch, Both Side of NH-34, Thana Ground	450-500	9609256581
Nabla	Ramlaxmitala para	Nabla Jr Basic school	300-350	8293546092
Nabla	Lalmath Paschimpara	Lalmath Polta Nimnabuniadi Sch	200-250	9851178443
Nabla	Polta	Lalmath Polta Nimnabuniadi Sch	200-250	9851178443
Nabla	Dhakuria	Dhakuria Pry sch	150-200	9564910155
<b>CHAPRA</b>				
CHAPRA II	CHAPRA II	Mandia Primary School	200 each	9732804020
BRITTIHUDA	BRITTIHUDA	Dakhin Brittihuda Primary School	200 each	9002356710
Alfa	Alfa	Pathuria Primary School,	200 each	9153862710
<b>NAKASHIPARA</b>				
Majhergham	Baidyanathpur	1) Baidyanathpur Pry. School	200	8926468098
Majhergham	Madhupur	1) Madhupur Pry. School	200	8926468098
Majhergham	Mathurnagar	1)Kulepota Pry. School, 2) Kulepota Flood Shelter	1500	8926468098
Majhergham	Kulepota	1)Kulepota Pry. School, 2) Kulepota Flood Shelter	1500	8926468098
Majhergham	Majhergram	1) Majhergram Pry. School	200	8926468098
Majhergham	Basudebpur	1) Basudebpur Pry. School, 2)Sapjola High School	2000	8926468098
Majhergham	Sribati	1) Basudebpur Pry. School, 2)Sapjola High School	2000	8926468098
Majhergham	Narayanpur	1) Narayanpur Pry. School	200	8926468098
Majhergham	Nischintapur	1) Nischintipur Pry. School, 2) Madandanga Pry. School, 3) Arpara Pry. School, 4) Kubennagar High School, 5) Kubernagar Pry. School, 6) Kuthirpara Pry. School	2500	8926468098
Majhergham	Nischintapur Adibasipara	1) Nischintipur Pry. School, 2) Madandanga Pry. School, 3) Arpara Pry. School, 4) Kubennagar High School, 5) Kubernagar Pry. School, 6) Kuthirpara Pry. School	2500	8926468098

Name of the G.P	Name of the affected village	Name of the nearby rescue shelter	Accomodation capacity of people	Contact number of the custodian
-----------------	------------------------------	-----------------------------------	---------------------------------	---------------------------------

Majhergham	Kuthirpara	1) Nischintipur Pry. School, 2) Madandanga Pry. School, 3) Arpara Pry. School, 4) Kubennagar High School, 5) Kubernagar Pry. School, 6) Kuthirpara Pry. School	2500	8926468098
Majhergham	Akandadanga	1) Akandadanga High Madrash	1000	8926468098
Majhergham	Sultanpur	1) Sultanpur Pry. School	200	8926468098
Dharmada	Udamdanga	1) Dharmda KK high school, 2) Dharmada P.T.T.I., 3) Dharmada Sushila Bala High School	3000	7908498704
Dharmada	Bhebodanga	1) Dharmda KK high school, 2) Dharmada P.T.T.I., 3) Dharmada Sushila Bala High School	3000	7908498704
Dharmada	Karkaria	1) Dharmda KK high school, 2) Dharmada P.T.T.I., 3) Dharmada Sushila Bala High School	3000	7908498704
Dharmada	Adampota	1) Dharmda KK high school, 2) Dharmada P.T.T.I., 3) Dharmada Sushila Bala High School	3000	7908498704
Nakashpara	Char Kurmipara	1) Char Kurmipara Pry. School	200	9002455616
Nakashpara	Sardanga	1) Sardanga Pry. School	200	9002455616
Nakashpara	Gotepara	1) Gotepara High School, 2) Gotepara Pry. School	700	9002455616
Nakashpara	Palashdanga	1) Gotepara High School, 2) Gotepara Pry. School	700	9002455616
Nakashpara	Sikar Gachhigram Simulapara	1) Gotepara High School, 2) Gotepara Pry. School	700	9002455616
Nakashpara	Natun Gotepara	1) Gotepara High School, 2) Gotepara Pry. School	700	9002455616
Nakashpara	Mirajpur	1) Dadupur Flood Shelter, 2) Dadupur High School, 3) Dadupur Pry. School	3000	9002455616
Nakashpara	Danga Math Colony	1) Dadupur Flood Shelter, 2) Dadupur High School, 3) Dadupur Pry. School	3000	9002455616
Nakashpara	Udaychandrapur	1) Udaychandrapur Pry. School	200	9002455616
Nakashpara	Sudhakarapur Mathpara	1) Shudakarapur High School, 2) Kasiadanga Pry. School	2200	9002455616
Billwagram	Jagannathpur	1) Jagannathpur Pry. School	200	8250096463
Billwagram	Kashiadanga	1) Shudakarapur High School, 2) Kasiadanga Pry. School	2200	8250096463
Billwagram	Chandanpur	1) Chandanpur Flood Shelter, 2) Chandanpur Upper Pry. School	1500	8250096463
Billwagram	Gopalpur	1) Gopalpur Pry. School, 2) Raghunathpur Pry. School	500	8250096463
Billwagram	Sabainagar	1) Sabainagar Pry. School	200	8250096463
Bikrampur	Arpara	1) Arpara Pry. School	200	9733946043
Bikrampur	Satyapirpur	1) Satyapur Pry. School	200	9733946043
Bikrampur	Arijnagar	1) Arijnagar Pry. School	200	9733946043
Bikrampur	Bhabanipur	1) Bhabanipur Pry. School, 2) Bhabanipur MSK	500	9733946043
Bikrampur	Choumuha	1) Choumuha Pry. School	200	9733946043
Muraghachha	Gachha Bejpara	1) Gachha MSK, 2) Gachha Bejpara Pry. School	500	9733612399

Name of the G.P	Name of the affected village	Name of the nearby rescue shelter	Accomodation capacity of people	Contact number of the custodian
-----------------	------------------------------	-----------------------------------	---------------------------------	---------------------------------

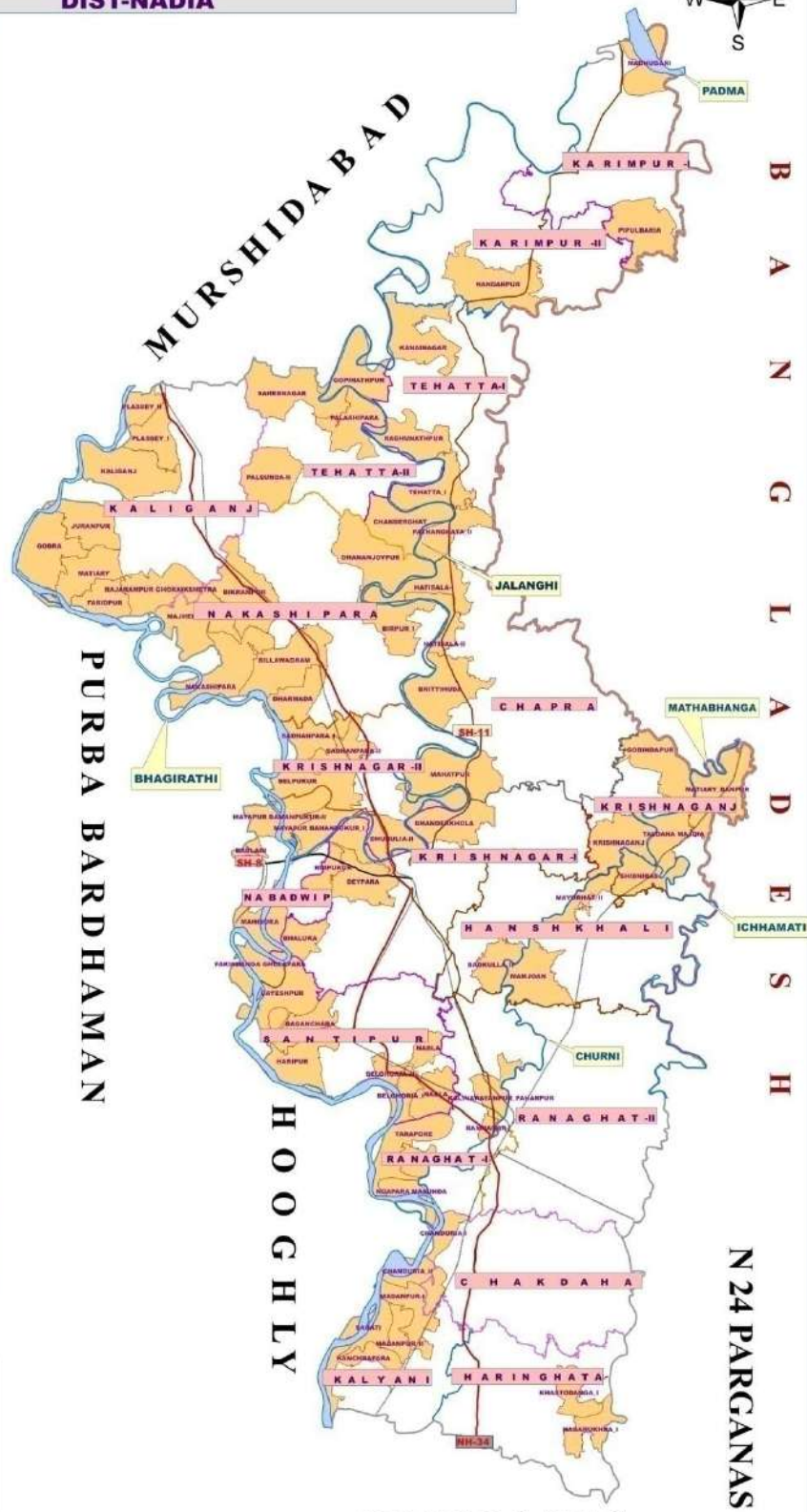
Muraghachha	Lohagachha	1) Lohagachha Pry. School	200	9733612399
Name of the G.P	Name of the affected village	Name of the nearby rescue shelter	Accommodation capacity of people	Contact number of the custodian
Muraghachha	Gachha Baganpara	1) Gachha Baganpara Pry. School	200	9733612399
Muraghachha	Saligram	1) Saligram Adarsha High School, 2) Saligram Pry. School	2200	9733612399
Muraghachha	Beside Beli	1) Gachha Junior High School.	400	9733612399
Bilkumari	Bilkumari Colony	1) Bilkumari High School	2000	9647155622
Bilkumari	Sambhunagar	1) Shambhunagar Pry. School	200	9647155622
Bilkumari	Santinagar	1) Santinagar Pry. School	200	9647155622
Patikabari	Patikabari Doppara	1) Patikabari High School, 2) Patikabari Pry. School	2700	6295057635
Patikabari	Patikabari Khalpara	1) Patikabari Khalpara Pry. School	200	6295057635
Dhananjaypur	Dhananjoypur	1) Matchpota High School, 2) Dhanajoypur Pry. School	2700	7501718826
Dhananjaypur	Shibpur	1) Shibpur JKS high School, 2) Shibpur Pry. School	2700	7501718826
Dhananjaypur	Radhanagar	1) Radhanagar Bholanath High School	2500	7501718826
Dhananjaypur	Dhapharia	1) Dhapharia Board Pry. School	200	7501718826
Dhananjaypur	Dharmanarayanpur	1) Dharmanarayanpur Pry. School	200	7501718826
Birpur-I	Birpur Hindupara	1) Birpur High School, 2) Birpur Flood Shelter	3000	86377014132
Birpur-I	Petuabhangha	1) Petuabhangha Junior High School	400	86377014132
Birpur-I	Sarbari	1) Sarbari Pry. School	200	86377014132
Ranaghat-I				
Tarapur	Jhawmahal	Tarapur Anchalik Vivekananda H.S	500	7908525732
	Sureshnagar	Sureshnagar Pry. School	200	7908525732
	Kashinathpur	Kashinathpur MSK	200	7908525732
	Gazipur	Gazipur Jr. Converted Pry. School	200	7908525732
	Chandrapur	chandrapur Pry. School	200	7908525732
Nawpara-Masunda	Bidyandapur	Bidyandapur Pry. School	150	7718352879
	Sahbdanga	Sahbdanga Sundaribala converted Jr. Basic School.	400	7718352879
	Gosaichar	Gosaichar Pry. School	150	7718352879
	Tildanga	Nawpara Jr. Basic School	250	7718352879
	Nawpara	Nawpara High School	500	7718352879
Kalinarayanpur-Paharpur	Basakpara	Joypur Pry. School	200	8101747960
	Krishnapur Chak	Krishnapur Chak Pry. School	200	8101747960
	Radhanagar	Radhanagar H.S	500	8101747960
	Mathpara	Debipur Gatepara SSK	150	8101747960
Habibpur	Kalaighata	Kalaighata Pry. School	250	9933831716
	Habibpur	Habibpur Flood Shelter	500	9933831716
	Majhdia	Majhdia Converted Jr. Basic School	300	9933831716
Ramnagar-I	Milanbagan Para	Milanbagan H.S	500	8250752803
	Garerbagan	Aishtala Primary School	200	8250752803
Name of the G.P	Name of the affected village	Name of the nearby rescue shelter	Accommodation capacity of people	Contact number of the custodian

Ramnagar-II	Durgapur	Durgapur Vidya Niketan	500	9046036945
	Raghabpur	Raghabpur High School	500	9046036945
	Panpara	Raghabpur High School	500	9046036945
	Roypara	Roypara Pry. School	150	9046036945
Barasat	Anjarharh	Anjarharh H.S	500	9083835938
	Chandandaha	Chandandaha Pry. School	200	9083835938
	Gangni	Gangni Pry. School	200	9083835938
	Mahisdanga	Mahishdanga Pry. School	200	9083835938
Khisma	Byaspur	Byaspur H.S	500	9732922811
	Magurkhali	Magurkhali 2 No. Pry. School	200	9732922811
	Radhakantapur	Radhakantapur H.S	500	9732922811
	Takshali	Takshali Pry. School	180	9732922811
Anulia	Pulinnagar	Pulinnagar Pry. School	250	6295119663
	Puratan Shibpur	Anulia H.S	500	6295119663
	Haradham	Haradham Cyclone Centre & Primary School	400	6295119663
	Nandighat	NandighaT High School	500	6295119663
				6295119663
Payradanga	Bidyanandapur	Bidyanandapur Pry. School	Bidyanandapur	
	Parniamathpur	Parniyamathpur Pry. School	200	6297192793
	Jagpur	Jagpur Pry. School	200	6297192793
	Niyamatpur	Niyamathpur Bhagirath Smriri H.S	400	6297192793
	Pritinagar	Pritinagar Bhudeb Smriti Girls H.S	600	6297192793

## VULNERABLE AND WATER LOGGING GP DURING FLOOD, DIST-NADIA

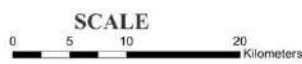


VULNERABLE AND WATER LOGGING GP	
BLOCK NAME	GP NAME
KARIMPUR-I	MADHUGARI
KARIMPUR-I	PIPULBARIA
KARIMPUR-II	NANDANPUR
TEHATTA-I	PATHARGHATA-II
TEHATTA-I	RAGHUNATHPUR
TEHATTA-I	CHANDERGHAT
TEHATTA-I	TEHATTA-I
TEHATTA-II	SAHEBNAGAR
TEHATTA-II	PALSUNDA-II
TEHATTA-II	PALASHIPARA
TEHATTA-II	GOPINATHPUR
TEHATTA-I	KANAINAGAR
KALIGANJ	MATIARY
KALIGANJ	KALIGANJ
KALIGANJ	JURANPUR
KALIGANJ	RAJARAMPUR
KALIGANJ	PLASSEY-II
KALIGANJ	GOBRA
KALIGANJ	PLASSEY-I
KALIGANJ	FARIDPUR
NAKASHIPARA	DHANAJOYPUR
NAKASHIPARA	DHARMADA
NAKASHIPARA	BIRPUR-I
NAKASHIPARA	BILLAWAGRAM
NAKASHIPARA	NAKASHIPARA
NAKASHIPARA	BIKRAMPUR
NAKASHIPARA	MAJHERGRAM
NABADWIP	BABLARI
NABADWIP	FAKIRDANGA GHOLAPARA
NABADWIP	MAHISURA
NABADWIP	BAHANPUKUR-I
NABADWIP	BAMANPUKUR-II
KRISHNAGAR-I	BHALUKA
KRISHNAGAR-I	BHANDERKHOLA
KRISHNAGAR-I	DEYPARA
KRISHNAGAR-I	RUIPUKUR
KRISHNAGAR-II	SADHANPARA-I
KRISHNAGAR-II	SADHANPARA-II
KRISHNAGAR-II	DHUBULIA-II
KRISHNAGAR-II	BELPUKUR
CHAPRA	BRITTIHUDA
CHAPRA	HATISALA-I
CHAPRA	HATISALA-II
CHAPRA	MAHATPUR
SANTIPUR	HARIPUR
SANTIPUR	GAYESHPUR
SANTIPUR	BELGHORIA-II
SANTIPUR	BELGHORIA-I
SANTIPUR	BAGANCHARA
SANTIPUR	NABLA
KRISHNAGANJ	TALDAHA MAJIDIA
KRISHNAGANJ	SHIBNIBAS
KRISHNAGANJ	MATIARY_BANPUR
KRISHNAGANJ	KRISHNAGANJ
KRISHNAGANJ	GOBINDAPUR
HANSKHALI	MAMUJOAN
HANSKHALI	BADKULLA-II
HANSKHALI	MAYURHAT-II
RANAGHAT-I	RAMNAGAR-I
RANAGHAT-I	NOAPARA MASUNDA
RANAGHAT-I	KALINARAYANPUR
RANAGHAT-I	TARAPORE
KALYANI	SARATI
KALYANI	MADANPUR-II
KALYANI	MADANPUR-I
KALYANI	KANCHRAPARA
KALYANI	CHANDURIA-II
CHAKDAHA	CHANDURIA-I
HARINGHATA	NAGARUKHRA-I
HARINGHATA	KHASTODANGA-I



**LEGEND**

- INTERNATIONAL BORDER LINE
- DISTRICT BOUNDARY
- RIVER
- VULNERABLE AND WATER LOGGING GP





# EMBANKMENT

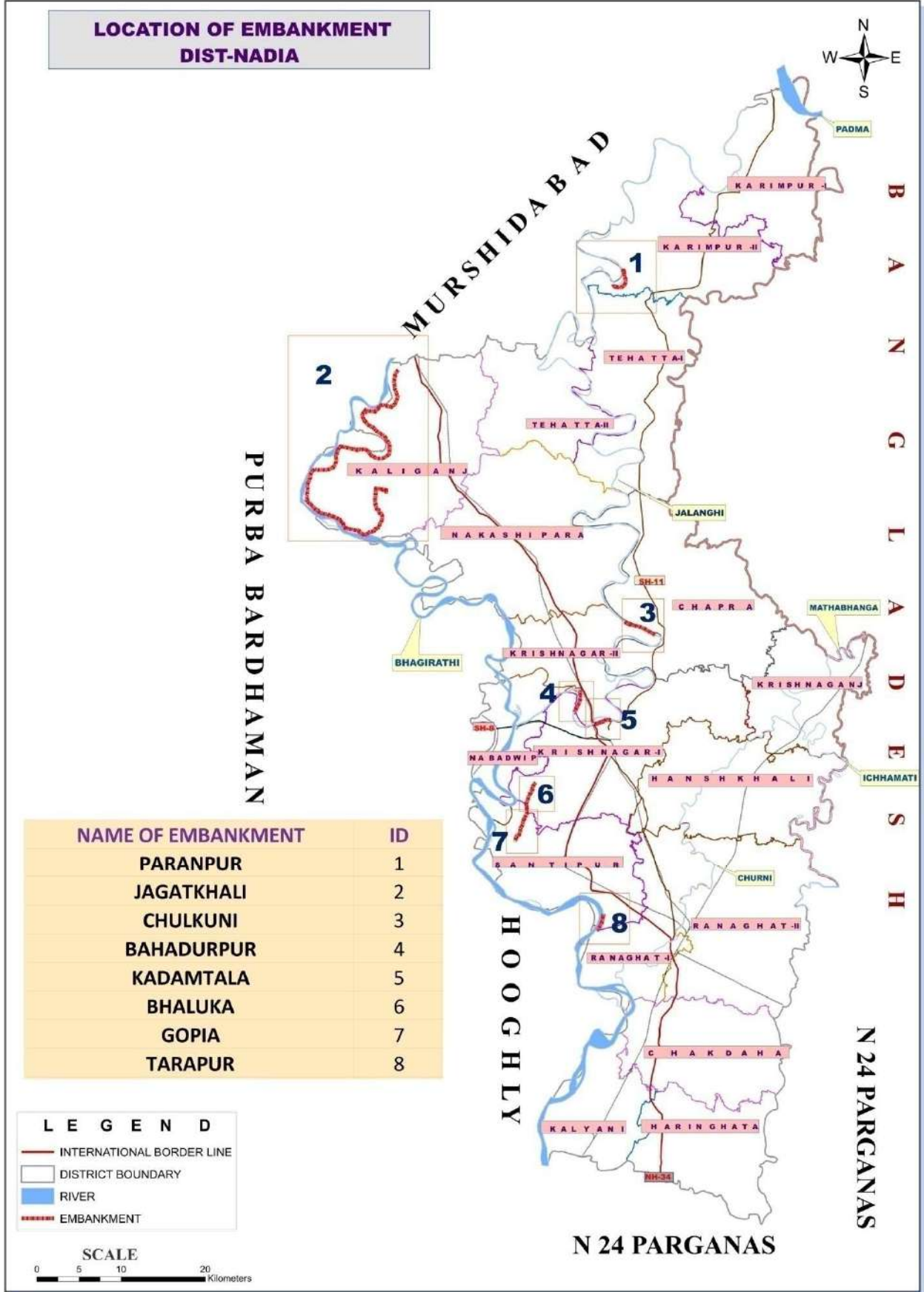
## Major Embankments maintained by Irrigation Department

Sl.No	Name of Embankment	Name of River	Length (KM)	Block/ Municipality	Concerned Irrigation Sub-Division
1	Jagatkhali Embankment	Left Bank of River Bhagirathi	48.00	Kaliganj	Debagram Irrigation Sub-Division
2	Bhaluka Embankment	Left Bank of River Bhagirathi	8.00	Krishnagar - I	Krishnagar Irrigation Sub-Division
3	Gopia Embankment	Left Bank of River Bhagirathi	4.00	Shantipur	Ranaghat Irrigation Sub-Division
4	Tarapur Embankment	Left Bank of River Bhagirathi	2.00	Shantipur	Ranaghat Irrigation Sub-Division
5	Paranpur Embankment	Left Bank of River Jallangi	4.00	Karimpur – II	Debagram Irrigation Sub-Division
6	Chulkuni Embankment	Left Bank of River Jallangi	4.00	Chapra	Krishnagar Irrigation Sub-Division.
7	Kadamtala Embankment	Left Bank of River Jallangi	2.00	Krishnagar Municipality	Krishnagar Irrigation Sub-Division
8	Bahadurpur Embankment	Right Bank of River Jallangi	3.00	Krishnagar – II	Krishnagar Irrigation Sub-Division
TOTAL =			75.00		

## Vulnerable Embankment and QRT Leader

Sl. No.	Name of Embankment	Name of River	Block	P.S.	Name and contact number of QRT Leader.
1	Jagatkhali Embankment	Bhagirathi	Kaliganj	Kaliganj	Ashes Kanti Adhikari J.E. Mob. No. 8436577198
2	Gopia Embankment	Bhagirathi	Shantipur	Shantipur	Pratap Sadhikhan, J.E M-7908630382
3	Tarapur Embankment	Bhagirathi	Shantipur	Shantipur	Pratap Sadhikhan, J.E M-7908630382

**LOCATION OF EMBANKMENT  
DIST-NADIA**



NAME OF EMBANKMENT	ID
PARANPUR	1
JAGATKHALI	2
CHULKUNI	3
BAHADURPUR	4
KADAMTALA	5
BHALUKA	6
GOPIA	7
TARAPUR	8

**LEGEND**

- INTERNATIONAL BORDER LINE
- DISTRICT BOUNDARY
- RIVER
- EMBANKMENT



**OTHER EMBANKMENTS**

NAME OF THE EMBANKMENT	NAME OF THE G.P s / WARDs COVERED	LENGTH	POPULATION LIKELY TO BE AFFECTED	WHETHER VULNERABLE	Whether there is any weak embankment
------------------------	-----------------------------------	--------	----------------------------------	--------------------	--------------------------------------

### KRISHNAGAR SADAR SUB DIVISION

#### KRISHNAGAR -I BLOCK

Lutarion Bundh, Anandabas village	Bhaluka	6 KM	People of Anandabas likely to be affected	NO	No
Bhaluka embankment	Bhaluka	8 Km	People of Anandabas, Jangalbas, Satkulia likely to be affected	NO	No

#### NABADWIP BLOCK

Nidaya	Nirnajannagar-Ganjadanga, MB II	N.A	N.A	Sluice Gate	No
Idarkpur	ShiberDhoba, MB II	N.A	N.A	Sluice Gate	No
Ganjadanga	TaranpurGoraghat MB-I	N.A	N.A	Sluice Gate	No
Bharuidanga-	Jhorer Khal MB-I	N.A	N.A	Sluice Gate	No
Tarakanagar	Fareshdnaga , MajdiaPansila	N.A	N.A	Sluice Gate	No
Baganepara	Ghoshpara, Fakirdnagagholapara	N.A	N.A	Sluice Gate	No
Khaserpara	TeorkhaliPirtala, Swarupganj	N.A	N.A	Sluice Gate	No
Kalam Bagan	ShrinathpurBharuidangaculbert , MB-I and MB II	N.A	N.A	Sluice Gate	No

NAME OF THE EMBANKMENT	NAME OF THE G.P.s / WARDs COVERED	LENGTH	POPULATION LIKELY TO BE AFFECTED	WHETHER VULNERABLE	Whether there is any weak embankment
<b>NABADWIP MUNICIPALITY</b>					
Sachimata Bandh	5,6,7,22,21	14 Km	70% of the Population	Yes	N.A
Bandh Road	1,2,3	4 KM	30 % of the Population	Yes	N.A
<b>KRISHNAGAR -II BLOCK</b>					
Rukunpur	Sadhanpara-I	1.5 Km.	4500	Yes	NO
Veri Bundh	Belpukur	1.8 Km	2000	Yes	NO
Mayakol Kadam Tala To Jalangi N.H34	Dhubulia-Ii	3km	4600	Yes	NO
<b>KALIGANJ BLOCK</b>					
Jagatkhal	Kaliganj, Plassy-I, Plassy II, Juranpur, Gobra, Matary Faridpur, Rajarampur, Ghoraikhatra	45km	More than 300000	Yes	<i>Pandabpara NatunDhawrapara Ghasuridanga , Manikdehi, Dhawrapara Kuthuria , Jairampur, JuranpurUttarmath Gobragogtala, Fulbagan, Chherakhal Nichupara ,Taranagar,Rajwarpara Hazrapota Charchakundi</i>
<b>KRISHNAGANJ BLOCK</b>					
Shyamnagar	Joyghata	2(two) Kilometres	2000 (two thousands)(approx)	yes.	no.
Ichhamatipara	Taldah-Majhdia	1 (one) Kms.	3000 (three thousands) (approx)	yes.	no.
Bijaypur	Matiary-Banpur	1.5 kms	2000 (two thousands)(approx)	yes.	no.
Bheripara	Taldah-Majhdia	0.5 kms	2000 (two thousands)(approx)	yes.	no.

NAME OF THE EMBANKMENT	NAME OF THE G.P s / WARDs COVERED	LENGTH	POPULATION LIKELY TO BE AFFECTED	WHETHER VULNERABLE	Whether there is any weak embankment
<b>CHAPRA BLOCK</b>					
Ghashikhali, Chulkuni, Tanukhali, Kamarkhali, Gokhurapota	Brittihadu	139 Sqkm	3087	Yes	NO
Maheshnagar	Hatisala I		585	Yes	NO
Bara Andulia masque para	Hatisala II		559	Yes	NO
Mandia	Chapra I		595	Yes	NO
9 mile to Jamridanga, Batala, Tilokpur	Mahatpur		1566	Yes	NO
<b>NAKASHIPARA BLOCK</b>					
Karkoria	Dharmada	2 K.M	6000	Yes	NO
Gotpara	Nakashipara	1.5	4000	Yes	NO
Sukpukur	Majhergram	2.5	3000	Yes	NO
Bhebodanga	Dharmada	2 K.M	3000	Yes	NO
<b>TEHATTA SUB DIVISION</b>					
<b>TEHATTA -1 BLOCK</b>					
Kanainagar River Embankment	Kanainagar GP	3 Km.	15,000	No	Yes
Embankment of River Jalangi from Taranagar to Nischintapur	Raghunathpur GP	2.5 Km.	10,000	No	No
Sluice Gate from Raghunathpur G.P. to Nischintapur	Raghunathpur GP	5 Km.	10,000	No	No

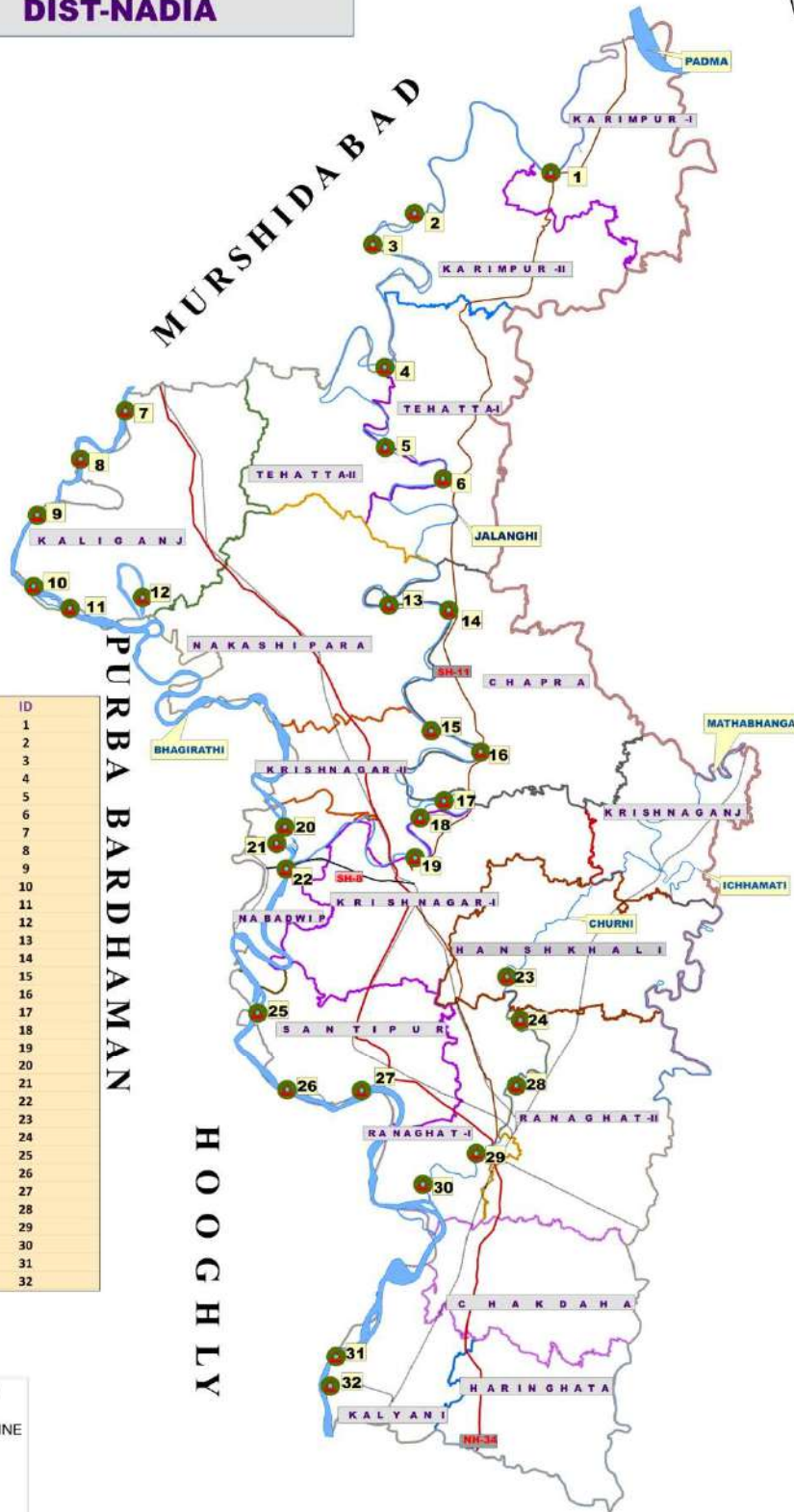
NAME OF THE EMBANKMENT	NAME OF THE G.P s / WARDS COVERED	LENGTH	POPULATION LIKELY TO BE AFFECTED	WHETHER THE R VULNERABLE	Whether there is any weak embankment
Ferighat from Boyerbandha to Kulgachhi	Tehatta GP	4 Km.	15,000	No	No
ChanderghatSardarpara to ChanderghatPuratanFerighat via Santipota	Chanderghat GP	4 Km.	8,000	No	No
Baliura Primary School to Shibpur Ferry Ghat	Patharghata-II GP	3 Km.	6,000	No	No
<b>KARIMPUR -II BLOCK</b>					
Shisha, Dhoradaha, Sahebpara, Fazilnagar, Lalnagar, Paranpur, Nawab Dara	Dhoradaha-I, Narayanpur-I	17.5	38084	Yes	NO
<b>RANAGHAT SUB DIVISION</b>					
<b>HANSKHALI</b>					
River Bank Of Churni Under BetnaGp	Near Batikamar Under BetnaGobindapur Gp Office	5 Km	25 Families & 155 People	Yes	No
River Bank Of Churni Under MamjoanGp	Near Goyesh Under Mamjoan G.P. River Side	8 Km	15 Families & 60 People	Yes	No
River Bank Of Churni Under Mayurhat - IiGp	Per-Batikamari Under Mayurhat-Ii G.P. River Side	6 Km	20 Families & 70 People	Yes	No
<b>SHANTIPUR BLOCK</b>					
Simultala	Haripur	1.5 km (approx)	10000	Yes	No

NAME OF THE EMBANKMENT	NAME OF THE G.P.s / WARDS COVERED	LENGTH	POPULATION LIKELY TO BE AFFECTED	WHETHER THE R VULNERABLE	Whether there is any weak embankment
Methirdanga	Haripur	2-3 km	8000	Yes	No
<b>RANAGHAT -I BLOCK</b>					
Tarapur Bandh	Tarapur, Habibpur	2 KM	10000	NO	NO
Jhaumahal Bandh	Tarapur,	1 KM	10000	NO	NO
<b>RANAGHAT MUNICIPALITY</b>					
Churni River	Ward 1	485 M	2317	Yes	NO
Churni River	Ward 2	405 M	626	Yes	NO
Churni River	Ward 4	395 M	1007	Yes	NO
Churni River	Ward 7	305 M	289	Yes	NO
Churni River	Ward 10	490 M	2475	Yes	NO
<b>KALYANI SUB DIVISION</b>					
<b>CHAKDAHA BLOCK</b>					
East Bank of River Bhagirathi at Gournagar Ghat	Chanduria-I	22KM	2.5 LAKH	YES	NO
East Bank of River Bhagirathi at Sannyal Char.	Chanduria-II			YES	NO
East Bank of River Bhagirathi, at Tarinipur Ghat.	Sarati			YES	NO



FERRYGHAT

# IMPORTANT FERRY GHAT DIST-NADIA



FERRY GHAT	ID
BAXIPUR ABHAYPUR	1
CHARMOKTERPUR VELANAGAR	2
FAZILNAGAR AMTALA	3
RADHANAGAR	4
ISWAR CHANDRA	5
TEHATTA FERRYGHAT	6
PLASSEY RAMNAGAR	7
GOPALPUR MANIKDIHI	8
FULBAGAN	9
BASATPUR CHERAKHAL	10
MATIARY	11
KHOSALPUR	12
MAHESHNAGAR	13
BARO ANDULIA	14
SONATALA PATHARGHATA	15
BANGALJI	16
UTTARPANDITPUR	17
HARANAGAR PANDITPUR	18
GOARI FERRY	19
GANIADANGA GHAT	20
NIDYA	21
PRACHIN MAYAPUR	22
BAPUJI NAGAR	23
HAZRAPUR	24
MANIKNAGAR BAHIRCHARA	25
BAZARPARA	26
SHANTIPUR BARABAZAR	27
GHUNATHPUR CHARPARA GHORAGHATA	28
KALAIGHATA PULINNAGAR	29
CHANCHAGARI	30
CHANDRAHATI-CHARJATRASIDDHI	31
BALLAVPARA	32

LEGEND	
	INTERNATIONAL BORDER LINE
	DISTRICT BOUNDARY
	RIVER
	FERRY GHAT












BARDHAMAN DISTRICT

N 24 PARGANAS






N 24 PARGANAS

## LIST OF ALL FERRY GHATS UNDER NADIA DISTRICT






NAME OF THE FERRY GHATS	NAME OF THE RIVER	NAME OF THE LESSEE	NAME OF THE LESSOR	NAME OF THE PASSENGERS DAILY	LONGITUDE	LATITUDE	PHOTOGRAPHS
<b>KRISHNAGAR SADAR SUB-DIVISION</b>							
<b>KALIGANJ BLOCK</b>							
Ballavpara Ferry Ghat(Gobra G.P)	Bhagarathi	Ashok Sarkar 9333612887	PurbaBar dhaman	50,000-60,000	22.984769	88.407529	
Plassey Ramnagar Ferry Service(Plassey-li)	Bhagarathi	HalemSk 9434852177	Murshidabad	4000-5000	23.789241	88.2348570	
MatiaryFerrt Ghat(Matiary G.P)	Bhagarathi	Rasamay Sardar 9378121536	PurbaBar dhaman	2000-3000	23.625614	88.184743	
Bhagyabantapur Ferry Ghat(Gobra G.P)	Bhagarathi	Bapi Sarkar 9153908740	PurbaBar dhaman	700-1000	23.682513	88.14285	






NAME OF THE FERRY GHATS	NAME OF THE RIVER	NAME OF THE LESSEE	NAME OF THE LESSOR	NAME OF THE PASSENGERS DAILY	LONGITUDE	LATITUDE	PHOTOGRAPHS
KHOSALPUR FERRT GHAT(RAJARAMPUR GHORAIKHETRA G.P)	CHARI GANGA	TAPAN HALDER 704756 7964	Kaliganj PS	500-750	23.634396	88.25032	
BasatpurCherakhal Ferry Ghat	BHAGARATHI	Jatai Halder 993312 0661	Purbaradhan	3000-4000	23.644338	88.152681	
Gopalpur (Manikdih) ferry ghat	BHAGARATHI	Sanatan Tarafdar 964193 8029	Purbaradhan	2000-2500	23.749166	88.195673	
<b>Nabadwip Block</b>							
Swarupganj Rail Station Gaht, Swarupganj, Nadia (Bamboo Jetty)]	JALANGI	Gopal Das 740718 4999 Sec. Alok Mondal 973377 4025	Nadia Zilla Parishad	5000 (Approx)	88° 37'	83.41	
Taranpur Ferry Ghat.	JALANGI	Gadadhar Mandal 954759 5223 983237 4521	Nabadwip Panchayat Samity	1500	88° 40'	23° 42'	

NAME OF THE FERRY GHATS	NAME OF THE RIVER	NAME OF THE LESSEE	NAME OF THE LESSOR	NAME OF THE PASSENGERS DAILY	LONGITUDE	LATITUDE	PHOTOGRAPHS
Swarupganj Ghat (NeheruColloni)	JALANGI	Gadadhar Mandal 954759 5223 983237 4521	Nabadwip Panchayat Samity	1500	88° 40'	23° 42'	 Latitude: 23.4171958, Longitude: 88.4002399, Address: Wed, 18 Jul 2018 19:16:46 Neherunagar Ghat
Baral Ghat, Nabadwip	GANGA	Gopal Das 740718 4999 Sec. Alok Mondal 973377 4025	Nadia Zilla Parishad	10000 (Approx)	88° 38'	23° 41'	 Nasaatpur Ferighat Burdwan
HULOR GHAT, Mayapur (Metal Jetty)	JALANGI	Gopal Das 740718 4999 Sec. Alok Mondal 973377 4025	Nadia Zilla Parishad	10000 (Approx)	88° 38'	23° 41'	 Latitude: 23.4132482, Longitude: 88.3790143, Address: Tue, 17 Jul 2018 17:52:42 Mayapur Hulor Ghat
Swarupganj Bus Stand Ghat, Swarupganj, Nadia (Metal Jetty)	GANGA	Gopal Das 740718 4999 Sec. Alok Mondal 973377 4025	Nadia Zilla Parishad	12000 (Approx)	88° 37'	23° 42'	 Latitude: 23.4217004, Longitude: 88.3690044, Address: Tue, 17 Jul 2018 17:15:23 Swarupganj Ghat
Sardanga Goma Ghar Ghat (mayapur)	JALANGI	Shukdeb Majhi 7679696 718	Nabadwip Panchayat Samity	300	88° 42'	23° 46'	

NAME OF THE FERRY GHATS	NAME OF THE RIVER	NAME OF THE LESSEE	NAME OF THE LESSOR	NAME OF THE PASSENGERS DAILY	LONGITUDE	LATITUDE	PHOTOGRAPHS
Sambhunagar Ghat	JALANGI	Shukdeb Majhi 767969 6718	Nabadwip Panchayat Samity	300	88°43'	23°44'	
Nidya Ferry Ghat, P.S.Nabadwip.	GANGA	Biwanath Ghosh,. Bishu Ghosh 779704 2656	Nadia Zilla Parishad	400 (Approx)	88°2'	3°26'	
Prachin Mayapur Ghat Nabadwip Municipality, Nadia	GANGA	Biwanath Ghosh, Bishu Ghosh 779704 2656	Nadia Zilla Parishad	400 (Approx)	8°22'	23°5'	
BahircharaGhoshp ara Ghat (FakirdangaGholap ara GP)--- TO MANIKNAGAR FERRY GHAT, SHANTIPUR	GANGA	Byash Dev Ghosh 900266 4291	Nadia Zilla Parishad	450 (Approx)	88°34'	23°32'	
Ganjadanga Ghat MB-II GP, Nadia-- -RAJARCHAR GHAT, PURBASTHALI, BURDWAN	GANGA	Dhanan joy Ghosh,	Burdwan Zilla Parishad	200 (Approx)	88°22'38'	23°27'	






## NAKASHIPARA BLOCK

NAME OF THE FERRY GHATS	NAME OF THE RIVER	NAME OF THE LESSEE	NAME OF THE LESSOR	NAME OF THE PASSENGERS DAILY	LONGITUDE	LATITUDE	PHOTOGRAPHS
Bhebodanga, Dharmada GP, Nakashipara Block, Nadia	GAN GA	Dilip Choudhury 956496 1162/97 326751 41	Burdwan Zila Parishad	3000 (Approx)	N- 23.53268	E-88°36834	
Sukhsagar Ferry Ghat, Dhanajoypur GP, Nakashipara Block, Nadia	JALANGI	Abdul Latif Sk 973232 4526/89 275840 47	Nakashipara Panchayat Samity	1600 (Approx)	N-23.56680	E-88°49673	
Birpur Ferry Ghat, Birpur-I GP, Nakashipara Block, Nadia	JALANGI	Jagadish Choudhury 860902 8541/86 375577 45	Nakashipara Panchayat Samity	1500 (Approx)	N-23.62248	E- 88°47027	
Shibpur Ferry Ghat, Dhanajoypur GP, Nakashipara Block, Nadia	JALANGI	Ananda Ghosh 993318 8180/90 937878 39	Nakashipara Panchayat Samity	600 (Approx)	N-23.66165	E-88°50436	
Udaychandrapur, Nakashipara GP, Nakashipara Block, Nadia ---- PATULI, BURDWAN	GAN GA	Baburam Halder 973234 2391/91 535718 37	Nadia Zila Parishad	550 (Approx)	N-23.56217	E-88°29969	






NAME OF THE FERRY GHATS	NAME OF THE RIVER	NAME OF THE LESSEE	NAME OF THE LESSOR	NAME OF THE PASSENGERS DAILY	LONGITUDE	LATITUDE	PHOTOGRAPHS
Radhanagar Ferry Ghat, Dhananjoypur GP, Nakashipara Block, Nadia	JALANGI	Dasarath Patra. 964197 7370	Nakashipara Panchayat Samity	500 (Approx)	N-23.64085	E-88°46456	
Teghari, Dogachhia GP, Nakashipara Block, Nadia	JALANGI	Sudhan Majhi 977534 6674/84 368621 40	Chapra Panchayat Samity	350 (Approx)	N-23.60614	E-88°5191	
Dadupur, Nakashipara GP, Nakashipara Block, Nadia--- TO MAJDIA, BURDWAN	GANGA	Ghontu Halder	Burdwan Zila Parishad	200 (Approx)	N-23.55198	88°31344	
Karkaria, Dharmada GP, Nakashipara Block, Nadia--- TO TAMAGHATA, BURDWAN	GANGA	Prasanta Halder 973537 0013	Burdwan Zila Parishad	300 (Approx)	N-23.54444	E-88°36182	
Karkaria, Dharmada GP, Nakashipara Block, Nadia--- TO TAMAGHATA, BURDWAN	GANGA	Prasanta Halder 973537 0013	Burdwan Zila Parishad	300 (Approx)		E-88°36182	











### KRISHNAGAR-II






NAME OF THE FERRY GHATS	NAME OF THE RIVER	NAME OF THE LESSEE	NAME OF THE LESSOR	NAME OF THE PASSENGERS DAILY	LONGITUDE	LATITUDE	PHOTOGRAPHS
SonatalaPatharghat a Ferry Ghat	JALANGI	Rahul Mallick , SonatalaPatharghata 9153413413	Krishnagar II Panchayat Samity	1200 (approx)	23°31' 17.6"	88°30' 35.3"	
UttarpanditpurFerry, P.S.Dhubulia, Nadia	JALANGI	Abdul Ali Gain, 8926466402	Nadia Zilla Parishad	1000 (approx)	23°27' 45.9"	88°31' 08.8"	
Bahadurpur Ferry Ghat	JALANGI	Not yet settled N/A	Krishnagar II Panchayat Samity	400 (approx)	23°26' 12.4"	88°27' 29.5"	
Panditpur Ferry Ghat	JALANGI	Rafikul Islam, 8926466402	Krishnagar II Panchayat Samity	400 (approx)	23°27' 22.9"	88°31' 23.1"	
<b>KRISHNAGANJ BLOCK</b>							
Shibnibash Ferry Ghat P.S.Krishnaganj, nadia	Churni	Joydeb Sinha 9564755262	Nadia Zilla Parishad	1200	5	N 23.41432	






NAME OF THE FERRY GHATS	NAME OF THE RIVER	NAME OF THE LESSEE	NAME OF THE LESSOR	NAME OF THE PASSENGERS DAILY	LONGITUDE	LATITUDE	PHOTOGRAPHS
Chandannagar Ferry Ghat	Churni	Uday Chowdhury , 973447 1935	Krishnaganj PS	1200		19117°E 23.116°N	
Taldaha Ferry Ghat, Krishnaganj, Nadia	Mathabhanga	Bablu Choudhury, 800124 4074	Nadia Zilla Parishad	1100		02554°E 23.532°N	
Kadipur Ferry Ghat, Kadipur, Nadia	KadipurBel	Subol Majhi, 736301 4745	Krishnaganj PS	400		N 23.0442	
Pullerghat Ferry Ghat, P.S. Krishnaganj, NADIA	Ichhamoti	Arjun ChoudhuryNadia 956382 8956	Nadia Zilla Parishad	600		N23.4010	
Gobindapur Ferry Ghat, P.S. Krishnaganj, Nadia	Mathabhanga	Dinesh Choudhury, , Nadia 707608 5014	Nadia Zilla Parishad	200		N23.47085	






NAME OF THE FERRY GHATS	NAME OF THE RIVER	NAME OF THE LESSEE	NAME OF THE LESSOR	NAME OF THE PASSENGERS DAILY	LONGITUDE	LATITUDE	PHOTOGRAPHS
JoyghataPratappur Ferry Ghat, Pratappur, Nadia	Pratap pur Khal connected to Matha bhang a	Samrat Halder, 760284 5968	Krishna ganj PS	100		N23.48460	
Paikpara Ferry Ghat, PaikparaSwarnakh ali, Nadia	Matha bhang a	Basude b Biswas, 979337 6601	Krishna ganj PS	200		N23.45082	
<b>CHAPRA BLOCK</b>							
Bangalghi	Jalangi	Sirajul Islam Molla, 915354 6423	CHAP RA PANC HAYE T SAMIT Y	1200	155288	750532	
BaroAndulia	Jalangi	Alimud dinSekh , 993220 8289		1000	425288	602932	
Hatishala	Jalangi	Saifudd innSekh , a81014 83016		900	88.5082	094932	

NAME OF THE FERRY GHATS	NAME OF THE RIVER	NAME OF THE LESSEE	NAME OF THE LESSOR	NAME OF THE PASSENGERS DAILY	LONGITUDE	LATITUDE	PHOTOGRAPHS
Charuitipi	Palda Bil	Sanjoy Majhi, 897207 2518		700	88.6327	23.48	
Patradaha	Jalangi	Binod Chowdhury, 801670 3030		600	88.5022	23.5283	
Teghori/ HATRA	Jalangi	Ananda patra, 892745 2117	PANCHAYET CHAPRA SAMITY	500	88.5202	23.6036	
Tilakpur	Jalangi	Jayanta Biswas, 967932 0762	CHAPRA PANCHAYET SAMITY	400	88.4761	23.4838	
Shimulia	Palda Bil	Prosenjit Biswas, 909393 9258	CHAPRA PANCHAYET SAMITY	300	88.6724	23.5149	






NAME OF THE FERRY GHATS	NAME OF THE RIVER	NAME OF THE LESSEE	NAME OF THE LESSOR	NAME OF THE PASSENGERS DAILY	LONGITUDE	LATITUDE	PHOTOGRAPHS
Gokhurapota	Jalangi	Nepal Majhi, 9093993790	CHAPRA PANCHAYET SAMITY	200	88.4930	23.5358	
PUKURIA FERRY GHAT	JALANGI	MADHUSUDHAN CHOWDHURY, 9609065973	CHAPRA PANCHAYET SAMITY	370	88.496	23.49393	
SATGHATA FERRY GHAT	PALDABILL	Sanjoy Majhi 8972072518	CHAPRA PANCHAYET SAMITY	153	88.6251	23.502	
BRITIHUDA GHAT	JALANGI	ALI SK 8927584047	NAKASHIPARAPS	1600	88.4968	23.5650	
Maheshnagar, Chapra Block, Nadia	JALANGI	JAGADISH CHOWDHURY 8609028541	NAKASHIPARAPS	1500	88.4712	23.6251	



NAME OF THE FERRY GHATS	NAME OF THE RIVER	NAME OF THE LESSEE	NAME OF THE LESSOR	NAME OF THE PASSENGERS DAILY	LONGITUDE	LATITUDE	PHOTOGRAPHS
<b>KRISHNAGAR-I BLOCK</b>							
HaranagarPanditpur Ferry, Kotwali, Nadia	Jalangi	Chandu Choudhury, 9635283075	Nadia Zilla Parishad	120 (approx)	23.445937	88.502727	
Goari Ferry(Kadamtala)P.S.Kotwali, Krishnagar, Nadia	Jalangi	Smt Budhia Chowdhury, Nadia 9091771179	Nadia Zilla Parishad	120 (approx)	23.42848	88.50626	
MaidanpurTrimohiniFerry,P.S.Kotwali, Nadia	Jalangi	SanyashiChoudhury,Bhimpur, Nadia 9635318798	Nadia Zilla Parishad	40 (approx)	23.45497	88.64478	
<b>RANAGHAT SUB-DIVISION</b>							
<b>RANAGHAT-I BLOCK</b>							
Chanchagari Ferry Ghat	CHURNI	Mayna Saha, Nadia. 9732444552	Ranaghat I Panchayat Samity	100	88.495958	23.146506	
MajdiaAnulia Ferry Ghat	CHURNI	Rabi Choudhury, 9046857078	Ranaghat I Panchayat Samity	50	88.543366	23.160893	






NAME OF THE FERRY GHATS	NAME OF THE RIVER	NAME OF THE LESSEE	NAME OF THE LESSOR	NAME OF THE PASSENGERS DAILY	LONGITUDE	LATITUDE	PHOTOGRAPHS
Ghoraghata Ferry Ghat	CHURNI	Prasanta Halder 8348367536	Ranaghat I Panchayat Samity	50	88.581586	23.233496	
Paharpur Ismail Fakirer Ghat	CHURNI	Sudarsan Halder, 9609101630	Ranaghat I Panchayat Samity	50	88.575820	23.227501	
Proposed Shibpur Ferry Ghat at payradanga GP of Ranaghat-I Block	BHAGIRATHI	P.Samity concerned	No lessor	200 in winter	88.504318	23.131857	
Ramnagar Sub-Ferry Ghat, Rabnaghat-I	CHURNI		Nadia Zilla Parishad	100	88.56414	23.1864	
KalaighataPulinna gar ferry Ghat	CHURNI	Ganesh Chandra Das, Nadia 8906411714	Ranaghat I Panchayat Samity	100	88.543913	23.171541	






NAME OF THE FERRY GHATS	NAME OF THE RIVER	NAME OF THE LESSEE	NAME OF THE LESSOR	NAME OF THE PASSENGERS DAILY	LONGITUDE	LATITUDE	PHOTOGRAPHS
SureshnagarTarapur Ferry ghat	BHAGIRATHI	Basudeb Mondal 8972570070	Ranaghat I Panchayat Samity	100	88.469576	23.188718	
SahebangaBalagar Ferry Ghat	BHAGIRATHI	Shyamal Ghosh, 9609716787	Ranaghat I Panchayat Samity	350	88.407571	23.130382	
KrishnapurChakHijuli Ferry Ghat	CHURNI	Not maintained by Ranaghat-I Block	Ranaghat I Panchayat Samity	40	88.571053	23.194938	
<b>RANAGHAT-II BLOCK</b>							
Between JafarNagarKalinarayanpur Ghat (Parampara Bhattayacharya Ghat) on Churni.	CHURNI	Harani Sarkar 9378305300	Ranaghat I Panchayat Samity	60	88.578618	23.2119	
Between RisiparaAishtala Ghat on Churni	CHURNI	Durga Das 9091245049	Privately Run	150	88.571235	23.194363	








NAME OF THE FERRY GHATS	NAME OF THE RIVER	NAME OF THE LESSEE	NAME OF THE LESSOR	NAME OF THE PASSENGERS DAILY	LONGITUDE	LATITUDE	PHOTOGRAPHS
Between Barendranagar Sannyasi Bazar Ghat on Churni	CHURNI	Narayan Dutta(operates privately)	Privately Run	120	88.5646739	23.1858092	
Aranghata Ferry Ghat, P.S. Dhantala, Nadia/ Between Jugal Ghat Haringhata (Kshima GP on Churni)	CHURNI	Nanda Rani Patra, 892616 8207	Nadia Zilla Parishad	200	88.6076613	23.2420294	
Hazrapur Ferry Ghat, P.S. Dhantala, Nadia	CHURNI	Raj Kumar Chowdhury, 993260 8686	Nadia Zilla Parishad	200	88.5847531	23.2819557	
RAGHUNATHPUR CHARPARA Ghoraghata Ferry Ghat	CHURNI	Prasanta Halder 834836 7536	Ranaghat I Panchayat Samity	80	88.581143	23.2251245	
RAGHUNATHPUR Ismail Fakirer Ghat	CHURNI	Sudarsan Halder, 960910 1630	Ranaghat I Panchayat Samity	90	88.5852848	23.2310544	

NAME OF THE FERRY GHATS	NAME OF THE RIVER	NAME OF THE LESSEE	NAME OF THE LESSOR	NAME OF THE PASSENGERS DAILY	LONGITUDE	LATITUDE	PHOTOGRAPHS
<b>HANSKHALI BLOCK</b>							
Hanskhali Bazar (BetnaGobindapur G.P)	CHURNI	Unauth orized	No	250	88.36513	23.21483	
Bhairab Chandrapur (BetnaGobindapur G.P)	CHURNI	Unauth orized	No	500	88.38753	23.23087	
Mamjoan Ghat (Mamjoan G.P)	CHURNI	Parimal Ghosh, 814504 6331	Hanskh ali Pancha yat Samity	800-1000	88.57839	23.298812	
Bapuji Nagar Ghat (Badkulla-ii G.P)	CHURNI	Badal Banik 908319 9367	Hanskh ali Pancha yat Samity	200	88.57315	23.324368	
<b>SANTIPUR BLOCK</b>							
ManiknagarBahirc hara(GhoshparaP.S .Santipur + Nabadwip Nadia	BHAGIRATHI	Dipak Kr. Sarkar, 993284 2484	Nadia Zilla Parisha d	700-800	88.3619444	23.28749967	






NAME OF THE FERRY GHATS	NAME OF THE RIVER	NAME OF THE LESSEE	NAME OF THE LESSOR	NAME OF THE PASSENGERS DAILY	LONGITUDE	LATITUDE	PHOTOGRAPHS
BAGANCHRA-CHARPANPARA Ghat	CHHARIGANGA	NO	NO	250-300	88.3838980	23.2706335	
Bazarpara (Nrisinghapur - Kalna), Haripur	BAGIRATHI	TapanSaha 973214 8360	Kalna Municipality	10000 approx	88375328	23.225496	
Kalighat(Nadia)	BHAGIATHI	BiswarMahahto, 973216 4872)	No Lessor/ KALNA MUNICIPALITY	250-300	88.68347	23.23127	
Guptipara Ferry Ghat	BHAGIRATHI	Sanjib Saha 960912 5137	Santipur Municipality	2000 approx.	88.406588 E	23.208865 N	
SHANTIPUR BARABAZAR GHAT	BHAGIRATHI	NO LESSEE	NO LESSOR		88.442080 E	23.224477 N	

NAME OF THE FERRY GHATS	NAME OF THE RIVER	NAME OF THE LESSEE	NAME OF THE LESSOR	NAME OF THE PASSENGERS DAILY	LONGITUDE	LATITUDE	PHOTOGRAPHS
<b>TEHATTA SUB-DIVISION</b>							
<b>KARIMPUR-I BLOCK</b>							
BaxipurAbhaypur Ferry Ghat, Vill. - Abhaypur, P.O. - Karimpur, PIN - 741152	Jalangi	Dinesh Majhi Mob - 843675 2153	Domkal P.S.	6000	88.620424	23.981828	
GaraimariDurlavpur Ferry Ghat, Vill. - Durlavpur, P.O. - Nadia Sundalpur, PIN - 741122	Jalangi	Dinesh Majhi Mob - 843675 2153	Nadia Zilla Parishad	2000	8.631864	4.031924	
DurlavpurNatunpara and Rajapur Ferry Ghat (Mahishmari), Vill. - Durlavpur (Natunpara), P.O. - Nadia Sundalpur, PIN - 741122	Jalangi	Ananda kumar Das, Mob - 977560 9384	Nadia Zilla Parishad	800	88.639253	24.040814	
NischintapurKuchaidanga Ferry Ghat, Vill. - Kuchaidanga, P.O. - BagchiJamsherpur, PIN - 741122	Jalangi	Dinesh Majhi Mob - 843675 2153	Domkal P.S.	500	88650747	2.013609	
NISCHINTAPUR -Pattabuka Ferry Ghat, Vill. - Pattabuka, P.O. - NatnaPattabuka, PIN - 741122	Jalangi	Dinesh Majhi, Mob - 843675 2153	Domkal P.S.	400	88.636992	23.992197	






NAME OF THE FERRY GHATS	NAME OF THE RIVER	NAME OF THE LESSEE	NAME OF THE LESSOR	NAME OF THE PASSENGERS DAILY	LONGITUDE	LATITUDE	PHOTOGRAPHS
<b>KARIMPUR-II BLOCK</b>							
Fazilnagar Amtala Gaht Ferry Services , Vill+P.O- Fazilnagar, Nadia	Jalangi	Ganesh Ch Majhi 973406 2516	Noada PS under Murshidabad District	1500	23.923535	88.458740	
KUSHABERIA-Dogachi(NADIA) Kalitala Ferry GHAT Services , Vill-Dogachhi, P.O-Paschim Dogachhi, Nadia	Jalangi	Sandip Mondal 973523 5634	Domkal PS under Murshidabad	2000	24.001737	88.544240	
Ajlampur Tiakata Ghat Ferry Services , Vill-Ajlampur, P.O-Sadipur, Nadia	Jalangi	Sadhan Pramanik 837385 4249	Noada PS under Murshidabad District	2000	23.89183	88.46897	
Charmokterpurvela nagar Ferry Services, Vill+P.O- Charmoterpur, Nadia	Jalangi	Amal Majhi 959381 1710	Noada PS under Murshidabad District	1000	23.949640	88.497655	
Sahebpara( NADIA) MAJHDANGA Ferry Services, Vill-Sahebpara, P.O-Dhoradaha, Nadia	Jalangi	Abed Sardar 960901 6193 963548 4328	Domkal PS under Murshidabad	1200	24.033618	88.574640	



NAME OF THE FERRY GHATS	NAME OF THE RIVER	NAME OF THE LESSEE	NAME OF THE LESSOR	NAME OF THE PASSENGERS DAILY	LONGITUDE	LATITUDE	PHOTOGRAPHS
DhoradahaBaisnab para Ferry Services, Vill+P.O-Dhoradaha, Nadia	Jalangi	Murshidabad 973523 5634	Domkal PS under Murshidabad	900	2.013712	88.590430	
Shisha (NADIA) Kamurdiyar Ferry Services, Vill-Shisha, P.O-Dhoradaha, Nadia	Jalangi	Brindaban Mondal 973454 2943	Domkal PS under Murshidabad	600	23.99978	88.602707	
Madhpur Ferry Ghat, Vill-Madhpur, P.O-Baliadanga, Nadia	Bhairab	Pradip Kr. Maitra 956477 4717	Nadia Zilla Parishad	600	23.94087	88.65002	
Baliadanga Ferry Ghat	Bhairab	Saidul Sardar	NIL	1200	23.938730	88.641190	
<b>TEHATTA -I</b>							
TehattaFerryghat, Vill+P.O.Tehatta, P.S-Tehatta, Distt-Nadia	Jalangi	Ganga Chowdhury Moblie No-9800019 000	Nadia Zilla Parishad	2500	88.52074	23.73004	


NAME OF THE FERRY GHATS	NAME OF THE RIVER	NAME OF THE LESSEE	NAME OF THE LESSOR	NAME OF THE PASSENGERS DAILY	LONGITUDE	LATITUDE	PHOTOGRAPHS
KanainagarPatikabari Ferry Ghat(with subsidiary ferry ghat Chadpur and Palpara)	Jalangi	Sushanta Pramani k., Mobile NO-7384303841	NOWD A.P.S	1500	88.47437	23.87174	
ChanderghatFerryghat, Vill+P.O- Chanderghat, P.S- Tehatta, Distt-Nadia	Jalangi	Sanjay Biswa, Mobile-9091731697	Tehatta-I P.S.	1200	88.50862	23.69049	
KulgachhiFerryghat, Vill-Kulgachi, P.O- Khaspur, P.S- Tehatta, Distt-Nadia	Jalangi	Asim Barik, 7586856408	Tehatta-I P.S.	400	88.50502	23.70729	
Kanchantala Ferry Ghat, P.S.Tehatta, Nadia	Jalangi	Mamlot SKMobi le No-9593488122	Nadia Zilla Parishad	300	88.4765013	23.8641997	
Krishnachandrapur Ferry Ghat, Vill+P.O- Krishnachandrapur,P. S.Tehatta, Nadia	Jalangi	Uday Chowdhury., Moblie No-7602641548	Nadia Zilla Parishad	250	88.49123	23.75029	
Iswar Chandra Ferry Ghat, P.S.Tehatta Nadia	Jalangi	Dipen Majhi, Distt-Moblie No-9932398753	Nadia Zilla Parishad	200	88.46907	23.75622	

NAME OF THE FERRY GHATS	NAME OF THE RIVER	NAME OF THE LESSEE	NAME OF THE LESSOR	NAME OF THE PASSENGERS DAILY	LONGITUDE	LATITUDE	PHOTOGRAPHS
Taranagar Ferryghat, Vill-Taranagar, P.O-Nischintapur, P.S-Tehatta, Distt-Nadia	Jalangi	Mrityunjay Mondal, Moblie No-9002488807	Tehatta-I P.S.	150	88.4725	23.7765	
<b>TEHATTA-II</b>							
Radhanagar Ferry Ghat Vill - Radhanagar P.O. - Gopinathpur	Jalangi	JillurRahaman Mondal Mob - 9733565643	Tehatta-II Panchayat Samiti	1400	88.47283	23.81476	
TehattaChakbehari Ferry Ghat Vill - Chakbehari P.O. - Notipota	Jalangi	Ganga Chowdhury	Tehatta-I Panchayat Samiti	1400	88.51942	23.3027	
Iswarchandrapur Ferry Ghat Vill - Iswarchandrapur P.O. - Iswarchandrapur	Jalangi	Lalu Majhi Mob - 9932398753	Nadia Zilla Parishad	200	88.46808	23.5511	
Hanspukuria-Khaspur Ferry Ghat Vill - Hanspukuria P.O. - Hanspukuria	Jalangi	Sadhan Roy Mob - 8927519868	Tehatta-II Panchayat Samiti	60	8.47447	23.72319	



NAME OF THE FERRY GHATS	NAME OF THE RIVER	NAME OF THE LESSEE	NAME OF THE LESSOR	NAME OF THE PASSENGERS DAILY	LONGITUDE	LATITUDE	PHOTOGRAPHS
<b>CHAKDAHA BLOCK</b>							
RaninagarChaarKhairamariFeri Ghat (Chanduria-II GP)	R.Bha girathi	Prafulla Sarkar 973391 0251	Chakdah PS	350-450	23.080324	88.3494852	
<b>KALYANI BLOCK</b>							
Sanyal Chaar (Malopara) Rukeshpur(Baneswarpur)Feri Ghat (Chanduria-II GP)	R.Bha girathi	Dipak Sarkar 973258 4264	Chakdah PS	250-375	23.065074	88.461903	
Majherchar-Tribeni Ghat (Kanchrapara GP)	R.Bha girathi	Ramprasad Das 974879 4308	Bansberia Municipality	500-750	22.84769	88.407529	
Milangarh-Gournagar(Chanduria-I GP)	R.Bha girathi	Paresh Biswas 837090 0819	Balagarh PS	350-450	23.098903	88.5114590	
Sija/Khamargachhi-Kalipur(Sarati GP)	R.Bha girathi	Sukanta Sikder 977548 7018	Balagarh PS	250-350	23.044414	88.458545	

NAME OF THE FERRY GHATS	NAME OF THE RIVER	NAME OF THE LESSEE	NAME OF THE LESSOR	NAME OF THE PASSENGERS DAILY	LONGITUDE	LATITUDE	PHOTOGRAPHS
Chandrahati-Charjatrassiddhi [Kanchrapara GP]	R.Bhagirathi	Manoj Chowdhuri 8100936063/ 9339870725	Chinsurah-Mogra PS	250-350	23.004865	88.41762	
Raghunathpur(Kuntighat)-Charjajira Ferry Ghat [Kanchrapara GP]	R.Bhagirathi	Mohanal Mahato 9038883743	Chinsurah-Mogra PS	250-350	23.006831	88.426782	



## PREPARATORY MEASURES



### List of Departmental Flood Shelter in Nadia District

<b>Sub-Division</b>	<b>Block/ Municipality</b>	<b>GP/Ward</b>	<b>Mouza</b>	<b>Area (in sq. ft.)</b>	<b>Status</b>
Ranaghat	Birnagar Municipality	11	Palitpara	1000	Completed and good Condition.
Ranaghat	RanaghatMunicipality	20	Talpukurpara	4305.56	Completed and good Condition.
Ranaghat	Ranaghat-II	Hijuli I GP	Hijuli	3386.74	Completed
Krishnagar	Krishnagar Municipality	11	GonindaSarak	3806	Completed and good Condition.
Krishnagar	Nabadwip Municipality	17	Nabadwip	1986	Completed and good Condition.
Sadar	Nakashipara	Nakashipara	Dadupur	5058.38	Completed
Kalyani	Kalyani	Sarati	Sarati	2100	Completed
Kalyani	Chakdaha	Tatla-II	Kamalpur	1914	Completed
Kalyani	Haringhata Municipality	-	Subarnapur	1100	Completed

## Additional Relief Shelters

Name of the Block/ Municipality	Name of the GP/ Ward	Name of the Flood Shelter	Lat and Long	Accommodation capacity	Covered Area	Owner	Name and contact number of Responsible person
Krishnagar I	Bhaluka	Bhaluka High School	E88.402861 N23.353778	750		Govt	
		Anandabas Pry. School	E88.383361 N23.359806	250		Govt	
		Bhaluka Board Pry. School	E88.403889 N23.354917	250		Govt	
		Satkulia Pry. School	E88.387583 N23.332750	250		Govt	
	Ruipukur	Berij Pry. School	E88.442694 N23.421222	300		Govt	
		Usidpur Pry. School	E88.406250 N23.394535	500		Govt	
		Sankar Mission	N.A N.A	500		Govt	
	Bhanderkhola	Haranagar Pry. School	E88.498306 N23.446056	350		Govt	
		Paninala Satya priya High School	E88.517333 N23.437778	600		Govt	
		Tarakdaspur Pry. School	E88.542083 N23.454361	250		Govt	
	MB I	Mayapur Thakur Vaktibinode School	E88.23'32" N23.26'14"	1050		Govt	
	MB I	Tarakanagar Pry School	E88.24'05" N23.26'55"	50		Govt	
	MB I	Tarakanagar Pry School	E88.24'6" N23.26'55"	50		Govt	
	CMCB	CharmajdiaJat indrakamal Flood Shelter CharmajdiaGovt.Colony GSFPSchool Charbrahmanagar School	88.22"52' 23.24"17'	100		Govt	
			88.23"04' 23.24"15'	100		Govt	
88.22"49' 23.23"54'			65		Govt		

Name of the Block/ Municipality	Name of the GP/ Ward	Name of the Flood Shelter	Lat and Long	Accommodation capacity	Covered Area	Owner Govt/ NGO/ Others	Name and contact number of Responsible person
Nabadwip		Uttar KalatalaPri School	88.23"06' 23.23"50'	100		Govt	
		DaxinKalatalaPri School	88.23"12' 23.23"19'	100		Govt	
		Charmajdia Govt Colony Jr High School	88.23"04' 23.24"15'	100		Govt	
		Gournagar MSK	E88.22'55" E23.23'18"	100		Govt	
	MB-II	Idrakpur Primary School	E88.20'51" E23.26'57"	100		Govt	
	Babla ri	Sankarpur Primary School	E88.38'48" E23.11'03"	100		Govt	
	MB-II	GangadangaMahishyaparaPri School	E88.22'60" N23.27'43"	100		Govt	
		GangadangaGhoshpara Pri School	E88.22'60" N23.27'43"	100		Govt	
		CharkasthasaliNatu nparaPri School	E88.24'11" N23.27'59"	100		Govt	
	MajdiaPan sila	MajdiaKhejurbaganPri School	88.23"17' 23.24"09'	100		Govt	
		Majdia board Primary School	88.23"28' 23.24"22'	100		Govt	
		Kanainagar Primary School	88.25"01' 23.22"36'	100		Govt	
		MiyaparaPri School	88.23.53' 23.22"48'	100		Govt	
		NatunAnadabasPri School	E 88.22'34" N23.22'04"	100		Govt	
		MajherparaPri School	E 88.20'45" N23.20'08"	100		Govt	
		Bidhan Ch Pri School	E 88.20'46" N 23.19'39"	100		Govt	
Ghosp ara		GhoshparaPri School	E 88.20'54" N 23.19'22"	100		Govt	
		RupchandPri School	E 88.22'50" N23. 19'18"	100		Govt	
Bahirc hara		BahircharaPri School	E88.22'11" N 23.19'06"	100		Govt	

Name of the Block/ Municipality	Name of the GP/ Ward	Name of the Flood Shelter	Lat and Long	Accommodation capacity	Covered Area	Owner Govt/ NGO/ Others	Name and contact number of Responsible person
Krishnagar II	Sadhanpara-I Gp	Rukunpur Flood Shelter,	88° 24' 23° 31'	200	6 sq KM	Govt	
	Belpukur	Rajapur Flood Centre, Belpukur High Schoolsondanga State Plan Pry.	88° 37' 23° 47'	200	6 sq KM	Govt	
	Dhubulia-I Gp	Chowgachham. S.K&HansadangaPri.School	88° 27' 23° 27'	150+100	6 sq KM	Govt	
Kaliganj		Bara Kulbaeria Primary School		150	(Kaliganj Gram Panchyat)	Govt	
		KhosalpurChakundi Primary School		300	(Rajarampur Ghoraikshetra Gram Panchyat)	Govt	
		JuranpurUttarpara Primary School		100	(Juranpur Gram Panchyat)	Govt	
		Janoki Nagar Uttarpara Primary School		200	(Plassey II Gram Panchyat)	Govt	
Krishnaganj		KmakshyacharanBalikaVidyalyaKrishnaganj GP	23.41266667	400		Govt	
		Chandannagar RDP Krishnaganj GP	23.41445	350		Govt	
		Shibnibash Sri SriMahanandaHighSchool, Shibnibash GP	23.40653333	350		Govt	

Name of the Block/ Municipality	Name of the GP/ Ward	Name of the Flood Shelter	Lat and Long	Accommodation capacity	Covered Area	Owner Govt/ NGO/ Others	Name and contact number of Responsible person
Krishnaganj		MajdiaShibmohiniBidyapith, TaldahMajhdia GP	23.4085	500		Govt	
		GedeSammilani High School, Matiary-Banpur GP		400		Govt	
		KadipurKCDM High School, Gobindapur GP	23.493	350		Govt	
		MatiaryBurnpur High, Matiary-Banpur GP				Govt	
Chapra	CHAPRA II	Mandia Primary School	88.55476 23.5187	200 each	CHAPRA II	Govt	Abul Hasnat Ansari, 6295057635
	BRITTIHUDA	DakhinBrittihud a Primary School	88.54017 23.5613	200 each	BRITTIHUDA	Govt	Biswajit Majumdar , 9093281866
	Alfa	Pathuria Primary School,	88.5590919 23.5912827	200 each	Alfa	Govt	Subash Ray, 8670535771
Nakashipara	Nakashipara	1. Charkurmipara School cum Flood Shelter	N- 23°32'35.52" E- 88°16'49.2"	200	Nakashipara	Govt	
	Nakashipara	2. Sardanga School cum Flood Shelter	N- 23°35'29.3" E- 88°19'4.01"	150	Nakashipara	Govt	
	Nakashipara	3. Dadupur High School Cum Flood Shelter	N- 23°33'34.9" E- 88°18'58.0"	500	Nakashipara	Govt	



Name of the Block/ Municipality	Name of the GP/ Ward	Name of the Flood Shelter	Lat and Long	Accommodation capacity	Covered Area	Owner Govt/ NGO/ Others	Name and contact number of Responsible person
Tehatta I	Kanainagar	Dr. Jakir Hossain High Madrasah	88°50'08'' E 23°15'59''N	500	Kanainagar	Govt.	9733875468
		Binodnagar High School	88°50'50'' E 23°55'38''N	500		Govt	9734451098
	Raghnathpur	Nimtala Vidyaniketan	88°25'35'' E 23°15'19''N	800	Raghnathpur	Govt	9933395741
		Jitpur High School	88°51'32'' E 23°45'37''N	900		Govt	9434957145
	Tehatta	Tehatta Shridamchandran Girls' High School	88°31'71'' E 23°06'16''N	900	Tehatta	Govt	9434505736
		Tehatta High School	88°31'75'' E 23°06'6''N	1000		Govt	03471241265
		Tehatta High School	88°31'75'' E 23°06'6''N	1000		Govt	8609397155
	Patharghata-I	Patharghata-I GP Office	88°52'15'' E 23°45'12''N	200	Patharghata-I	Govt	9434420112
		Purba Gobindapur Pry School & Flood Shelter	88°50'25'' E 23°35'13''N	300		Govt	9474423637
Tehatta II	Gopinathpur	1. Raninagar Dhowapara Pry School 2. Raninagar Pry. School, 3. Gopinathpur G.S. Pry. School, 4. Gopinathpur Dafadarpara Pry. School, 5. Gopinathpur Halderpara Pry. School, 6. Gopinathpur Pry. School,	1)88.451622, 2)88.434317, 3)88.429637, 4)88.422169, 5)88.433905, 1)23.846018, 2)23.829425, 3)23.811088, 4)23.808418, 5)23.817243, 3	300 - 100 0	Gopinathpur	9734328921, 9733778548, 9733893833, 9734067484, 9647896792, 9732766299	

Name of the Block/ Municipality	Name of the GP/ Ward	Name of the Flood Shelter	Lat and Long		Accommodation capacity	Covered Area	Owner Govt / NGO / Others	Name and contact number of Responsible person
1	Palashipara	1.Palashipara Mahatma Gandhi Smriti Vidyapith(High , 2.Palashipara Mahatma Gandhi Smriti Balika Vidyalaya(High , 3.Rudranagar Primary School cum Flood Shelter, 4.Baur Primary School	1)88.447889, 2)88.448262, 3)88.452304, 4)88.455212	1)23.793167, 2)23.789594, 3)23.778305, 4)23.782366	500-600	.Rudranagar, 2.Palashipara,Daspara, 3.Satikhali, 4.Chak Satikhali, 5.Baur, 6.Ramnagar, 7.Uttar Palashipara, 8.Uttar Rudranagar, 9.Chak Ramnagar ChakRudranagar	Govt	9564253032, 9734471876, 9732596309, 9733569707, 9434950280
	Sahebnagar	1.Baranaldaha Coloney Para Pry. School, 2.Baranaldaha Paschimpara Pry. School, 3.Baranaldaha Purbapara Pry. School, 4.Chhotonaldaha Belepota Pry. School, 5.Chhotonaldaha Pry. School, 6.Chhotonaldaha Jangalitala Pry. School,	1)88.351711, 2)88.35162, 3)88.35549, 4)88.363792, 5)88.363813, 6)88.360496,	1)23.821407, 2)23.792377, 3)23.795082, 4)23.796384, 5)23.793253, 6)23.792681,	200-1500	1.Sahebnagar Uttar Daspara, 2.Kulgachhi, 3.Chhotonaldaha Uttarpara, 4.Baranaldaha Coloney, 5.Sahebnagar Daspara, 6.Sahebnagar,	Govt	9732440848 9732725008, 9732908466, 9641304606, 9735602821, 9641487881,

Name of the Block/ Municipality	Name of the GP/ Ward	Name of the Flood Shelter	Lat and Long	Accommodation capacity	Covered Area	Owner Govt/ NGO/ Others	Name and contact number of Responsible person
Karimpur II	Dhoradaha-I	SahebparaMsk, Dhoradaha R.K High School	88.5721 88.58184, 24.0267 24.006595	1000 0		Govt	9735751213 9735530462
	Narayanpur-I	Fazilnagar High School	88.49754, 23.9347	1000 0		Govt	9732595551
	Narayanpur-II	Sadipur High School, Narayanpur High School	88.49107 88.516, 23.884 23.9167	1000 0		Govt	9143304677
	Natidanga-I	Char Moktarpur H.M High Madrasah	88.537884, 23.955472	1000 0		Govt	9647968419
Hanskhali	Mayurhat-II	Perbatikamari Flood Shelter Building,	23.37608166 88.6342074	165	Boysakuthi, Natungram, Benali		7602951412
	Mayurhat-II	PerbatikamariKishori Mohan Bhowmick Vidyapith	23.37740755 88.63542838	160	Boysakuthi, Natungram, Benali ,	Govt	9749081456
	Mayurhat-II	Perbatikamari Health Sub-Centre	23.37671758 88.63471253	210	Boysakuthi, Natungram, Benali,	Govt	7602951412
		Bapujinagar High School, Purandarpur Primary School, Goruapota Primary School	23.303802 88.532162	2000	Purandarpur, Mandabghat, Bapujinagar, Goroapota	Govt	9475350506 9932520753 9091563550 9002926206
	Badkulla-II GP	PurandarPur Pry. School Cum Flood Shelter	23.18.877 88.34.403	75	Purandar	Govt	

Name of the Block/ Municipality	Name of the GP/ Ward	Name of the Flood Shelter	Lat and Long	Accommodation capacity	Covered Area	Owner Govt/ NGO/ Others	Name and contact number of Responsible person
Hanskhali	Mamjoan G. P.	Gayesh Primary School cum Flood Shelter	23.34.063 88.59.673	75	Gayesh	Govt	
	BetnaGobindapur	Tarinipur Primary School cum Flood Shelter	23.23.477 88.37.668	75	Tarinipur	Govt	9733344490
	BetnaGobindapur	Bhairabchandrapur School, Hanskhali High School	23.23.090 88.38.703	300	Bhairabchandrapur to Ghagharchar	Govt	9474337090
	Bagula-II GP	Sri Krishna College	23.19.814 88.38.565	400	Bagula	Govt	9564512976
	BetnaGobinda G.P.	Bhairab Ch. Pur High School	23.23.090 88.38.703	300	Bhairab Ch. Pur	Govt	
Santipur	Haripur		88.2356 E & 23.151 N	300-350	Haripur	Govt.	9932967524
	Haripur		88.2358 E & 23.1512 N	70-100	Haripur	Govt.	9153579313
	Haripur		88.225 E & 23.1449 N	50-70	Harinadi	Govt.	7872485465
	Gayeshpur		88.332622 E & 23.319075 N	50-70	Maniknagar	Govt.	7679357701
	Gayeshpur		88.33251 E & 23.31419 N	70-100	Charmaniknagar	Govt.	9233320107
	Gayeshpur		88.213 E & 23.1719 N	200-300	Gayeshpur	Govt.	9434559918
	Baganchra		88.2252 E & 23.1701 N	70-100	Bagdebitala	Govt.	9474337014
	Baganchra		88.2208 E & 23.1528 N	50-100	Laxminathpur	Govt.	9851473883

Name of the Block/ Municipality	Name of the GP/ Ward	Name of the Flood Shelter	Lat and Long	Accommodation capacity	Covered Area	Owner Govt/ NGO/ Others	Name and contact number of Responsible person
Ranaghat I	Barasat	Anjangerh High School, Pry. School-2100 Nos. (Rescue Shelter)	23.2951 N, 88.5256 E	300	Anjangerh	Govt	8617638 597
	Khisma	Anandagar Pry School-400 Nos. (Flood Shelter)	23.243607 N 88.599326 9 E	400	Anandagar	Govt	9800900 806
	KalinarayanpurPahapur	Radhanagar Con Jr Basic Pry School- 1000 Nos. (Flood Shelter)	23.223875 7 N 88.554857 9 E	600	Radhanagar, Kalinarayanpur	Govt	9775168 024
	Ramnagar -I	Balai Chandra Pal Pry. School, 250 Nos (Rescue Shelter)	23.180454 N 88.553377 E	500	GarerbaganKhedaitala, Kanthalbagan	Govt.	9434370 367 (Head Master)
		Aishtala Pry. School, 300 Nos. (Rescue Shelter)	23.184473 N 88.55712 E	400	GarerbaganVite Para, Char Para, Shalbagan	Govt.	7501668 854 (Head Master)
Ranaghat II	Hijuli-I	HijuliShikhs Niketan(23.18883 8n,88.57525*E)		3425	YES	GOVT	9732722 263
	Aranghat	Aranghata Girls School(23.2425* E, 88.6105*E)			YES	GOVT	9434822 388
Chakdaha	Chanduria -1				300	Gangaprosadpur full	Government
	Chanduria -1				900	Naoda Durgapur,	Government
	Block Premises			1000	Tatla-1, Tatla 2 GPs	Government	

Name of the Block/ Municipality	Name of the GP/ Ward	Name of the Flood Shelter	Lat and Long	Accommodation capacity	Covered Area	Owner Govt/ NGO/ Others	Name and contact number of Responsible person
Kalyani	Sarati GP-	Umapur flood center, Charsarati flood centre	23.0161054, 88.453912	200	Kalipur , Tarinipur ,	Govt.	Debu Das, (M-9163050052),
	Shimurali GP-	Shimurali Jr. Basic School, Shimurali Boys School	23.05049602, 88.5019214063	450	Narapati para, Atlia, Rameswarpur,	Govt.	ParthaPratim Bhattacharya, M-9830210504
	Saguna-	Lichutala Vivekananda Adarsha vidyalaya	22.98333, 88.49275	400	Saguna Mouza, Kulia Mouza, Raghunath Mouza	Govt.	Goutam Barai (M-9088800020)
	Madanpur-I GP-	Shikarpur Vivekananda Girls High School	23.0359533, 88.482196404	400	Chaktarinipur, Shikarpur-Belemath,	Govt.	Purnima Ghosh, (M-7550849460)
Haringhata	Kastodanga - I	KastodangaTar akdas Vidyapith,	88.62901 & 22.96875	400	JalkarBhomra , Bhomra Para , Madindia, Darjipara, Maniktala Para	Govt.	9732680300
	Kastodanga - I	Mahadebpur Board Pry. School,	88.63899 & 22.94833	100	Mahadebpur	Govt.	
	Kastodanga - I	Roykhas Pry. School,	88.62939 & 22.95394	100	Secekdarpue, Roykhas	Govt.	9735663944
	Kastodanga - II	NimtalaRanges warUchha Vidyalaya,	88.65934 & 22.98126	200	Subudhipur, Nimtala, Uttar Bramhapur, Kaorapara, KoarkuthiMath para	Govt.	7872016295
	Kastodanga - II	Ramesh Chandra Balika Vidyalaya,	88.65403 & 22.98115	150	Satsumulia	Govt.	9432849539

Name of the Block/ Municipality	Name of the GP/ Ward	Name of the Flood Shelter	Lat and Long	Accommodation capacity	Covered Area	Owner Govt/ NGO/ Others	Name and contact number of Responsible person
Haringhata	Kastodanga - II	Garali High School,	88.67278 & 23.00492	150	Garali, Rustamnagar	Govt.	9830303353
	Nagarukhra - I	Nagarukhra High School,	88.94001 & 22.94001	400	MahadebpurJamerdhar, NagarukhraJamer Dhar	Govt.	9474611490
	Nagarukhra - I	Haripara Pry. School,	88.65508 & 22.94571	40	Haripara	Govt.	9800475620
	Nagarukhra - I	Netaji Colony Pry. School,	88.66457 & 22.94769	50	Napitsatberia, Belemathpara	Govt.	9614263189
	Nagarukhra - II	Dighalgram High School,	88.6365 & 22.89756	350	Dighalgram, Parulia, Thansara	Govt.	9733754838
	Mollabelia	Jahirapara Pry. School,	88.59135 & 22.98466	50	Jahirapara	Govt.	9732927029
	Mollabelia	Madhpur Pry School,	88.60966 & 22.97731	40	Madhpur	Govt.	9474463794
	Mollabelia	Kurumbelia Pry. School,	88.59424 & 22.96943	40	Kurumbelia	Govt.	9733916841
	Fatepur	Fatepur High School	88.58389 & 22.94146	300	MollabeliaDhakalipara, Dayala, Fatepur, At	Govt.	9474340485
	Fatepur	Haripukur High School,	88.61567 & 22.93548	200	Julkarampur, Haripukur,	Govt.	9641850464
	Fatepur	Bamanpara Pry. School,	88.5948 & 22.91851	50	Bamanpara, Malidanga	Govt.	9434553122
	Fatepur	Dakshin Duttapara Pry. School,	88.60047 & 22.94425	75	Duttapara, Baliadanga	Govt.	7872090199
	Birohi - I	Berohi Netaji Vidya Bhaban,	88.5419 & 22.99607	450	Chandirampur, Berohi, Ayespur,	Govt.	7477103487
Birohi - I	Baksha Pry. School,	88.55423 & 23.01268	100	Baksha, Panchpukuria	Govt.	9432179664	

HELIPAD



## HELIPADS UNDER NADIA DISTRICT

SL NO	SUB DIVISION	BLOCK NAME	LOCATION	LAT	LONG
1	Krishnagar	Krishnagar-I	Jahangirpur	23.392698	88.466246
2		Krishnagar-I	Krishnagar Stadium	23.407694	88.482722
3		Krishnagar-I	Saktinagar Shakti Mandir	23.386528	88.504417
4		Nakashipara	BethuadahariJcm High School	23.60601	88.38958
5		Krishnagar-Ii	Dhubulia Runway	23.498764	88.44809
6		Krishnaganj	Ground Of S.R.L Mahabidyalaya	23.4126	88.729522
7		Nabadwip	Chatir Math	23.41447	88.3634
8		Kaliganj	PanighataUdm High School	23.724873	88.294451
9		Krishnagar-Ii	Dhubulia BC Roy Sanatorium	23.496692	88.462236
10		Nakashipara	SibpurHijgh School Ground	23.66153	88.50232
11		Nakashipara	Muragachha High School Ground	23.53278	88.40824
12		Krishnagar-I	Krishnagar Govt. College	23.40799	88.48646
13	Ranaghat	Santipur	Sikshaniketan Play Ground	23.23626	88.49721
14		Santipur	Vidyamandir Play Ground	23.23374	88.49809
15		Hanskhali	Bagula High School Ground	23.3322632	88.6446324
16		Ranaghat-Ii	Bibhuti Park Maidan Birnagar	23.2359836	88.5536502
17		Ranaghat-Ii	Ranaghat Stadium	23.16276	88.55348
18		Santipur	Santipur Stadium	23.2555464	88.4397629
19	Kalyani	Chakdaha	Kalyani Sikhayatan School Ground	22.972661	88.462962
20		Chakdaha	Kalyani Fodder Farm	22.95869	88.42696
21		Chakdaha	Chakdaha Stadium	23.072617	88.52097
22	Tehatta	Karimpur-I	Karimpur Regulated Market	23.9782032	88.6293739
23		Tehatta-Ii	Siddheswaritala Institution	23.79251	88.44842
24		Karimpur-I	Funkatala Foot Ball Ground	23.986082	88.719707
25		Tehatta-I	Tehatta High School	23.73404	88.53036
26		Tehatta-I	Arshiganj Play Ground	23.7686393	88.4989689
27		Tehatta-Ii	ChhotoNaldahaUcchaVidyalay	23.789075	88.361842

**LOCATION OF HELIPADS  
NADIA DISTRICT**



BLOCK NAME	NAME	SL.NO
KARIMPUR-I	KARIMPUR REGULATED MARKET	1
KARIMPUR-I	FUNKATALA FOOT BALL GROUND	2
TEHATTA-I	TEHATTA HIGH SCHOOL	3
TEHATTA-I	ARSHIGANJ PLAY GROUND	4
TEHATTA-II	SIDDHESWARITALA INSTITUTION	5
TEHATTA-II	CHHOTO NALDAHA UCCHA VIDYALAY	6
KALIGANJ	PANIGHATA UDM HIGH SCHOOL	7
NAKASHIPARA	SIBPUR HIJGH SCHOOL GROUND	8
NAKASHIPARA	BETHUADAHARI JCM HIGH SCHOOL	9
NAKASHIPARA	MURAGACHHA HIGH SCHOOL GROUND	10
KRISHNAGAR-II	DHUBULIA RUNWAY	11
KRISHNAGAR-II	DHUBULIA BC ROY SANATORIUM	12
KRISHNAGAR-I	SAKTINAGAR SHAKTI MANDIR	13
KRISHNAGAR-I	KRISHNAGAR GOVT. COLLEGE	14
KRISHNAGAR-I	KRISHNAGAR STADIUM	15
KRISHNAGAR-I	JAHANGIRPUR	16
KRISHNAGANJ	GROUND OF S.R.L MAHABIDYALAYA	17
NABADWIP	CHATIR MATH	18
HANSKHALI	BAGULA HIGH SCHOOL GROUND	19
SANTIPUR	SANTIPUR STADIUM	20
SANTIPUR	VIDYAMANDIR PLAY GROUND	21
SANTIPUR	SIKSHANIKETAN PLAY GROUND	22
RANAGHAT-I	BIBHUTI PARK MAIDAN BIRNAGAR	23
RANAGHAT-I	RANAGHAT STADIUM	24
CHAKDAHA	CHAKDAHA STADIUM	25
KALYANI	KALYANI SIKHAYATAN SCHOOL GROUND	26
KALYANI	KALYANI FODDER FARM	27

**LEGEND**

- INTERNATIONAL BORDER LINE
- DISTRICT BOUNDARY
- HELIPAD

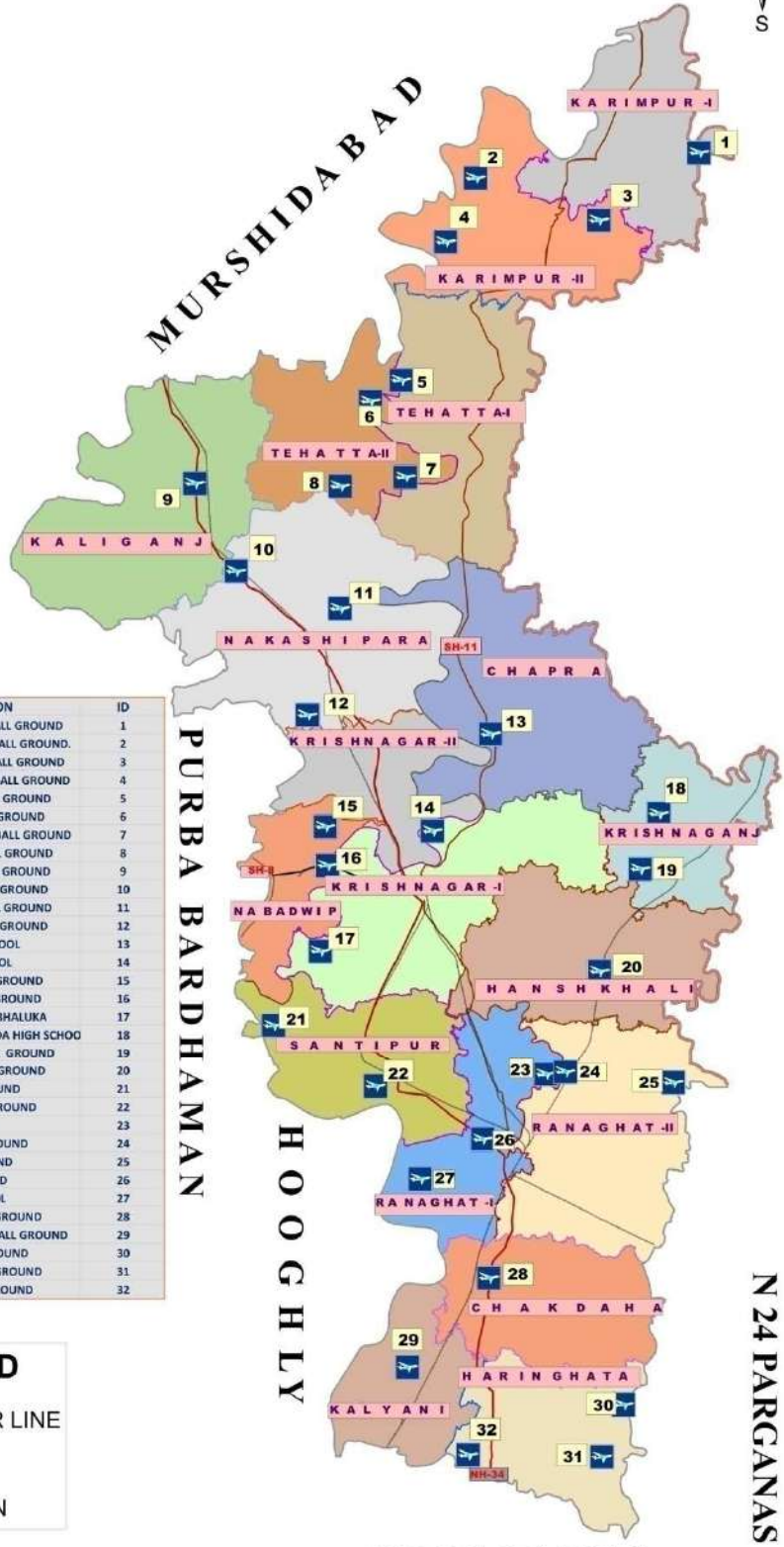
**SCALE**



# AIR DROPPING SITE

LIST OF AIR DROPPING LOCATION			
BLOCK NAME	SITE NAME	Lat	Long
Krishnaganj	SwarnakhaliPaikparavivekananda High School	23.455683	88.696033
Krishnaganj	ChandannagarRdp Institute Ground	23.411450	88.679217
Chapra	Hat ChapraKe High School	23.521240	88.550170
Nabadwip	Moheshganj Pry. School Ground	23.416990	88.406900
Nabadwip	Bamanpukur High School Ground	23.448121	88.405445
Krishnagar – I	Anandabas Pry. School At Bhaluka	23.359780	88.383110
Krishnagar – I	Haranagar Pry. School	23.443877	88.498613
Nakashipara	Dharmada K.K. High School Ground	23.537941	88.390796
Nakashipara	NadadiObedia High School Ground	23.654218	88.329643
Nakashipara	Patikabari Girls High School Ground	23.623333	88.420083
Kaliganj	PanighataUdm High School Ground	23.724903	88.294484
Tehatta – Ii	Palashipara Mgs Football Ground	23.789594	88.448262
Tehatta – Ii	Siddeswaritala Ins Football Ground	23.806210	88.475565
Tehatta – Ii	Barnia High School Football Ground	23.721577	88.421431
Tehatta – Ii	Hanspukuria High School Football Ground	23.728430	88.478170
Karimpur – I	Shikarpur High School Football Ground	23.986281	88.738030
Karimpur – Ii	Natidanga A.S. Vidyalaya Football Ground.	23.968008	88.542393
Karimpur – Ii	Narayanpur High School Football Ground	23.917025	88.515522
Karimpur – Ii	Baliadanga High Shool Football Ground	23.933076	88.649713
Ranaghat – I	Habibpur Play Ground	23.195236	88.539377
Ranaghat – I	Anandanagar Field	23.243709	88.604716
Ranaghat – I	Nawpara High School	23.163932	88.484966
Ranaghat – I	Raghabpur Playground	23.210090	88.548350
Ranaghat-Ii	Aranghata Football Ground	23.244170	88.611160
Ranaghat-Ii	Duttafulia Play Ground	23.238910	88.705810
Santipur	Santipur Police Station Ground	23.238634	88.446782
Santipur	Gayeshpur School Ground	23.288836	88.358567
Hanskhali	BagulaSrikrishna College Ground	23.329612	88.642747
Chakdaha	Pragati Sangha Football Ground	23.083936	88.543697
Chakdaha	MonoramaSikshayatan Football Ground	23.013100	88.472148
Haringhata	Haringhata Farm Play Ground	22.942395	88.524109
Haringhata	B.C.K.V Ground	22.949498	88.532515
Haringhata	Nagrukhara High School Ground	22.939618	88.640105
Haringhata	Nimtala High School Ground	22.981260	88.659340


**LOCATION OF AIR DROPPING,  
NADIA DISTRICT**



BLOCK_NAME	AIR DROPPING LOCATION	ID
KARIMPUR - I	SHIKARPUR HIGH SCHOOL FOOTBALL GROUND	1
KARIMPUR - II	NATIDANGA A.S. VIDYALAYA FOOTBALL GROUND.	2
KARIMPUR - II	BALIADANGA HIGH SHOOOL FOOTBALL GROUND	3
KARIMPUR - II	NARAYANPUR HIGH SCHOOL FOOTBALL GROUND	4
TEHATTA - II	SIDDESWARITALA INS FOOTBALL GROUND	5
TEHATTA - II	PALASHIPARA MGS FOOTBALL GROUND	6
TEHATTA - II	HANSPUKURIA HIGH SCHOOL FOOTBALL GROUND	7
TEHATTA - II	BARNIA HIGH SCHOOL FOOTBALL GROUND	8
KALIGANJ	PANIGHATA UDM HIGH SCHOOL GROUND	9
NAKASHIPARA	NADADI OBEDIA HIGH SCHOOL GROUND	10
NAKASHIPARA	PATIKABARI GIRLS HIGH SCHOOL GROUND	11
NAKASHIPARA	DHARMADA K.I.K. HIGH SCHOOL GROUND	12
CHAPRA	HAT CHAPRA KE HIGH SCHOOL	13
KRISHNAGAR - I	HARANAGAR PRY. SCHOOL	14
NABADWIP	BAMANPUKUR HIGH SCHOOL GROUND	15
NABADWIP	MOHESHGANJ PRY. SCHOOL GROUND	16
KRISHNAGAR - I	ANANDABAS PRY. SCHOOL AT BHALUKA	17
KRISHNAGANJ	SWARNAKHALI PAIKPARAVIVEKANANDA HIGH SCHOO	18
KRISHNAGANJ	CHANDANNAGAR RDP INSTITUTE GROUND	19
HANSKHALI	BAGULA SRIKRISHNA COLLEGE GROUND	20
SANTIPUR	GAYESHPUR SCHOOL GROUND	21
SANTIPUR	SANTIPUR POLICE STATION GROUND	22
RANAGHAT - I	ANANDANAGAR FIELD	23
RANAGHAT-II	ARANGHATA FOOTBALL GROUND	24
RANAGHAT-II	DUTTAFULIA PLAY GROUND	25
RANAGHAT - I	HABIBPUR PLAY GROUND	26
RANAGHAT - I	NAWPARA HIGH SCHOOL	27
CHAKDAHA	PRAGATI SANGHA FOOTBALL GROUND	28
KALYANI	MONORAMA SIKSHAYATAN FOOTBALL GROUND	29
HARINGHATA	NIMTALA HIGH SCHOOL GROUND	30
HARINGHATA	NAGRUKHARA HIGH SCHOOL GROUND	31
HARINGHATA	HARINGHATA FARM PLAY GROUND	32

**LEGEND**

- INTERNATIONAL BORDER LINE
- DISTRICT BOUNDARY
- AIR DROPPING LOCATION



**N 24 PARGANAS**

# AWARNESS OF NATURAL CALAMITY



## বজ্রপাতের ক্ষেত্রে নিরাপত্তা

---

**ঘরের ভিতরে**

-  ঘরের ভিতরে আস্তায় নিজে হলে।  
সবুজ হলে শাক্য বাড়ির ভিতরে আস্তায় নিমা।
-  বেলা জামপায় আসনা। মার্টে কাছ কাছের সময় অস্ত্রেরে আসনা না খসলে বাড়টা সফল নীচু হলে গুটীপুটি বেলে হলে সফল, তবে মার্টেরে জুড়ে পড়লে না।
-  যদি ঘরবহরেরে মরে থাকেন জুড়ে আসনা বসে রাখতে হবে।
-  বেলা জামপায় কোনও মত থাকে নীচে অস্ত্র না নেওয়া হবে না। যাছ থেকে কমপক্ষে ১৩ ফুট দূরে থাকতে হবে।

-  কুলে খালা জের আসনা বেটা টেলুটিক জের থেকে দূরে থাকুন।
-  জামপায় বেলে-দুতে থাকতে হবে।
-  ঘরবহরেরে টেলুটিক জের এলা-পুটি থেকে নিরাপদ দূরে থাকুন।
-  মার্টে বসে রাখতে হবে।

---

**ঘরের ভিতরে**

-  টেলুটিক যন্ত্রপাতিরে গ্রান্ডলি কাঠিন থেকে বিচ্ছিন্ন রাখতে হবে।
-  মার্টে, জামপায় এলা রাখনা থেকে দূরে থাকুন।
-  টেলুটিক এলা ইলেকট্রিক যন্ত্র রাখনা থেকে বিচ্ছিন্ন থাকুন।

-  বাড়িরে ফলাফল বজ্র নিরোধকেরে ব্যবস্থা রাখুন।



**কোনও ব্যক্তি বজ্রগ্রস্ত হলে কী করবেন ?**

- জেরে টিকিলেবেল সাহায্য নিমা এলা জুড়ুলে-এ পরে নিমা।
- বজ্রগ্রস্ত হওয়া ব্যক্তিকে স্পর্শ করা নিরোধক। বেটা বজ্রগ্রস্ত হলে জেরে প্রণোদিত টিকিলেবেল জুড়ু করুন।
- লাইফলাইনে জুড়ু অস্ত্রপত্রেরে অস্ত্র ব্যক্তিকে সরাসরি জুড়ু/মার্টেরে না জুড়ুবে ব্যক্তি-এ মার্টেরে এলা একটি সুরক্ষক জুড়ু রাখুন, এতে মার্টেরে মার্মিটার-এ (শরীতেরে অস্ত্রপত্রেরে অস্ত্রপত্র হলে মার্টেরে) সজ্জা রাখুন।
- ক্রম-প্রস্তান বসে হলে বেলে দূরে দূর দূরে রাখুন হলে দূরে দূরে রাখুন এলা রাখুন।
- মার্টে বসুন কোনও বজ্রগ্রস্ত ব্যক্তি জামপায়/দুতে রাখুন/পর্যটিক জুড়ু/জামপায়েরে জুড়ু/কুটীপুটি জুড়ু রাখনা মার্টে রাখনা হলে বিচ্ছিন্ন, হলে জেরে প্রণোদিত টিকিলেবেল নিমা।



**বিপর্যয় ব্যবস্থাপন এলা: অসামরিক প্রতিরক্ষা দপ্তর, পশ্চিমবঙ্গ সরকার**



## কী করবেন

- সুরক্ষিত উঁচু জায়গায় আশ্রয় নিন।
- ব্যাটারীচালিত রেডিও ব্যবহার করুন।
- মূর্খোগবর্তা অনলে ঢুকনো খাবার, জল, জ্বালানীর আয়োজন করে নিরাপদ জায়গায় সরিয়ে রাখুন।
- গম্বুধপত্র, জল পরিশোধনকারী ট্যাবলেট, টর্চ, দেশলাই, হ্যারিকেন মূল্যবান কাগজপত্র প্লাস্টিকে মুড়ে হাতের কাছে রাখুন।

# বন্যা

## কী করবেন না

- বাসি খাবার খাবেন না।
- কুম্ভো বা পুকুরের জল না ফুটিয়ে খাবেন না।
- গুজবে কান দেবেন না ও গুজব ছড়াবেন না।
- কোনো ধরনের বৈদ্যুতিক যন্ত্রপাতি ব্যবহার করবেন না।
- জানালা দরজা খোলা রাখবেন না।



Department of  
Disaster Management  
& CIVIL DEFENCE

# ঘূর্ণিঝড়

## কী করবেন

- শিশু মহিলা ও অসুস্থ মানুষদের নিরাপদ স্থানে সরিয়ে নিয়ে যান।
- নিয়মিত রেডিওর খবর শুনুন।
- জানালা ও দরজা বন্ধ করে রাখুন।
- প্রয়োজনে আশ্রয়কেন্দ্র বা নিকটবর্তী পাকা বাড়িতে আশ্রয় নিন।
- সাইক্লোনের পরবর্তী সময় বর্জ পদার্থ নির্দিষ্ট জায়গায় ফেলুন।

## কী করবেন না

- অকারণ আতঙ্কগ্রস্ত হবেন না বা গুজব ছড়াবেন না।
- উপকূল অঞ্চলে ঝুঁকিপূর্ণ এলাকায় বাড়ি নির্মান করবেন না।
- গাছ কাটা বা জঙ্গল ধ্বংস করবেন না। কারণ গাছের সারি ঝড়ের আঘাত কমিয়ে দেয়।
- গবাদি পশুর মৃতদেহ যেখানে সেখানে নিক্ষেপ করবেন না।
- ঘূর্ণিঝড়ের সময় গাছের নীচে দাড়াবেন না।



*AWARNESS OF NATURAL CALAMITY*



# ভূমিকম্প

## কী করবেন

- ভূমিকম্পের আভাষ পাওয়া মাত্রই ঘর থেকে বেরিয়ে আসুন।
- ঘর থেকে বেরোনোর সময় না পেলে ঘরের কোনায় কোনো মজবুত পিলারের কাছে দাঁড়ান।
- খোলা মাঠে বা ফাঁকা জায়গায় গিয়ে দাঁড়াবেন।
- টিভি, ফ্রীজ, গ্যাস বন্ধ করে রাখুন। কেবলমাত্র ব্যাটারীচালিত রেডিও ব্যবহার করুন।
- বাড়ি করার সময় ভূ-কম্প রোধক প্রযুক্তি ব্যবহার করুন।

## কী করবেন না

- কাঁচের দরজা, জানালা, আলমারী থেকে দূরে থাকুন।
- বাড়ি থেকে বেড়িয়ে এসে কোনো উঁচু ভাঙা বাড়ি বা ইলেকট্রিক পোলের সামনে দাঁড়াবেন না।
- ভূমিকম্প চলাকালীন চলন্ত গাড়িতে থাকবেন না।
- ভূমিকম্পের সময়ে সিঁড়িতে বা বুলবারান্দায় থাকবেন না।
- ভাঙা জিনিষপত্র বাইরে খালি জায়গায় ছুঁড়ে ফেলবেন না।

Department of  
Disaster Management  
& Civil Defence

### List of Relief Godown in Nadia District

Sub-Division	Municipality/ Block	Mouza	Area (in sq. ft.)	Status
SDO Tehatta	Tehatta I	Tehatta	220	Completed
SDO Kalyani	-	Kalyani	87.5	Completed
SDO Kalyani	Kalyani Municipality	Kalyani	-	Completed
SDO Sadar Krishnagar	Krishnagar Municipality	GobindaSarak	850	Completed
SDO Sadar Krishnagar	Chapra Block	Chapra	1020	Completed
SDO Kalyani	HaringhataMuniciplaity	Subarnapur	1400	Completed
SDO Sadar Krishnagar	Krishnagar I	Ruipukur	992.97	Completed
SDO Ranaghat	Santipur	Buincha	2000	Completed
SDO Sadar Krishnagar	Nakashipara	Jagadanandapur	984.45	Completed
SDO Kalyani	Chakdaha	Tatla II	8712	Completed
SDO Sadar Krishnagar	Krishnaganj	Krishnaganj	4356	Completed
SDO Ranaghat	Hanskhali	Hanskhali	800	Completed
SDO Ranaghat	Santipur	Krishnaganj	750	Completed
SDO Tehatta	Tehatta-II	Tehatta-II	550.89	Completed
SDO Ranaghat	Ranaghat-I	Ranaghat-I	1200	Completed
SDO Tehatta	-	Tehatta	3920	Completed

# Departmental Plan

## AGRICULTURE DEPARTMENT

### Disaster Management/ contingent plan of Agriculture Department for the year 2023-24. District: Nadia

It is our experience that hot and dry weather condition generally starts in Nadia District from Mid. March and continues up to May with the temperature varying between 35.0° to 41.5 ° Celsius. Average normal rainfall of this district for last 20 years is about **1273.23** m.m. Monsoon generally commences in this District from Mid. June & stays up to Mid. October.

Drought/Flood generally hits this district more or less every alternate year. Existing different irrigation facilities are exploited to irrigate the land under cultivation by about 88%. Though the irrigation potential is very high, yet when drought or dry spell comes the standing crops have to face much moisture stress due to texture & structure of the soil. More or less all the Blocks have drought & flood prone area. The total drought & flood prone area of this district is about 51610 & 71950 ha, respectively. The plan of action for managing and mitigating natural calamities, be it drought or flood, is given below in details.

### METEOROLOGICAL DATA

AVERAGE RAINFALL OF LAST 20 YEARS (MM)

YEAR	JAN	FEB	MAR	APRIL	MAY	JUNE	JULY	AUG	SEPT	OCT	NOV	DEC	TOTAL
2003	0	21.42	74.75	28	75.24	216.68	207.43	149.76	153.4	243.23	0	10.1	<b>1180.04</b>
2004	7.62	0	7.8	75.6	87.28	235.18	184.97	186.47	440.3	144.33	0	15.3	<b>1384.86</b>
2005	18.1	6.94	72.62	16.8	43.97	154.03	252.53	125	126.1	351.12	0	0	<b>1167.18</b>
2006	0	0	0	18.9	83.8	135.57	302.67	196.21	374.7	28.39	6.3	0	<b>1146.54</b>
2007	0	69.95	29.9	19.7	59.21	218.84	470.31	205.53	373.7	107.4	49.5	0	<b>1601.15</b>
2008	40.39	28.91	32.49	129	194.94	293.35	292.73	149.49	344.5	127.82	0	0	<b>1633.96</b>
2009	3	1.82	29.84	0	165.85	76.62	182.24	327.64	316.5	58.06	5.76	0	<b>1167.32</b>
2010	0	0	0	32.2	125.93	192.79	115.28	94.84	187.8	81	5.62	43.1	<b>878.51</b>
2011	0	0	49.22	95.6	101.19	297.66	249.08	401.28	247.7	16.03	1.26	0	<b>1458.97</b>
2012	32.67	0	2.5	17.8	47.48	116.96	283.53	161.71	171.2	98.3	62.3	NIL	<b>994.46</b>
2013	7.81	11.82	0.84	55.6	181.61	197.44	155.24	267.19	176.9	230.77	0	0	<b>1285.24</b>
2014	0.00	22.85	14.28	0	112.47	226.78	204.89	242.53	209.66	54.50	0.00	0.00	<b>1087.96</b>
2015	1.18	29.87	1.39	68.3	91.08	412.25	625.61	186.56	163.4	77.58	0	0	<b>1657.27</b>
2016	4.32	26.54	16.25	9.58	19.1	145.06	346.32	422	197.88	87.33	0	0	<b>1274.38</b>
2017	0.0	0.0	24.6	0.0	214.4	201.3	351.4	176.7	133.8	128.3	48.9	35.0	<b>1314.4</b>
2018	0	4.28	3.29	60.90	133	181.63	319.32	169.42	105.71	37.90	2.70	22.20	<b>1040.35</b>
2019	0	79.22	22.15	73.69	130.58	20.55	192.4	213.4	157.5	138.4	45.6	10.6	<b>1129.16</b>
2020	20.045	0.79	43.34	48.75	302.68	285.49	361.73	269.36	200.90	66.35	2.53	0.00	<b>1601.965</b>
<b>2021</b>	0	0.06	1.1	6.14	262.55	258.36	269.63	328.97	205.6	103.22	39.82	124	<b>1599.45</b>
<b>2022</b>	18.48	41.49	0	5.6	148.36	121.52	106.25	158.83	200.55	60.27	0	0	<b>861.35</b>
AVG	7.68	17.298	21.318	38.108	129.036	199.403	273.678	221.645	224.39	112.02	13.514	13.70	<b>1273.23</b>

**Planning may be adopted for the mitigation of vulnerability due to DROUGHT:**

Sl No	Condition	Suggested Measures
1	Early season drought	A) Direct seeding of paddy seed by Drum Seeder.
		B) Paddy sowing by Zero Tillage Machine.
		C) Adoption of SRI method of paddy cultivation.
		D) Transplanting 3-4 seedlings/hill.
		E) Universalization of Crop Insurance Scheme.
		F) Distribution of seeds of drought tolerant, short duration varieties like Sahabhazi, Puspa, Anjali, CR Dhan-203, DRR-42 etc.
		G) Adoption of SARP (System of Assured Rice Production) method of paddy cultivation.
		H) Preparation of Short duration seeds of HYV paddy Variety in Govt Farms in phases with a view to provide paddy seedlings to the affected farmers on no loss no profit basis.
		I) Popularization of micro irrigation schemes.
		J) Miking and preparation and distribution of leaflets for circulation of advisories to farming community.
2	Mid Season Drought	A) Rain Water Harvesting Structures should be developed. Maximum use of available water with the help of Pump sets, water-lift irrigation and Jal Dhara Jal Bharo Programme.
		B) Distribution and installation of modern, high water use efficient irrigation system like drip, sprinkler, rain-gun etc.
		C) Rational use of irrigation water.
		D) Field should be kept weed free. No top dressing of nitrogenous fertilizer.
		E) Popularization of micro irrigation schemes.
		F) Universalization of Crop Insurance.
		G) Miking, preparation and distribution of leaflets for circulation of advisories to farming community.
		H) Demonstration on modern techniques of jute retting utilizing limited quantity of water, ribbon retting, use of microbial consortium for accelerated retting and their popularization.
3	Late Season Drought	A) Rain Water Harvesting Structures development to be emphasized. Maximum use of available water with the help of Pump sets and water lift.
		B) Life saving irrigation with the help of Pump sets, water lift irrigation and micro-irrigation.
		C) Planning for early Rabi crops like Oilseed, pulses, vegetables and distribution of seed kits as Minikit to affected farmers.
		D) Universalization of Crop Insurance.
		E) Popularization of micro irrigation schemes.
		F) Miking, preparation and distribution of leaflets for circulation of advisories to farming community.
		G) Planning for sowing of alternate crop.

**Planning may be adopted for the mitigation of vulnerability due to Flood:**

Sl No	Condition	Suggested Measures
1	Early season Flood	A) Drainage system should be developed properly.
		B) Retransplanting of Short Duration Paddy/Direct Seeding of paddy by Drum seeder
		C) Cultivation of flood resistant varieties like Swarna Sub-1, Barsha, Rajdeep, Bidhan Suruchi, Pratiksha etc.
		D) Preparation of Short duration seeds of HYV paddy Variety in Govt Farms in phases with a view to provide paddy seedlings to the affected farmers on no loss no profit basis.
		E) Universalization of Crop Insurance.
		F) Establishment of Community Nursery.
		G) Gap filling of damaged hill of paddy.
		H) Preparation of Short duration seeds of HYV paddy Variety in Govt Farms in phases with a view to provide paddy seedlings to the affected farmers on no loss no profit basis.
2	Mid Season Flood	I) Miking, preparation and distribution of leaflets for circulation of advisories to farming community.
		A) Drainage of excess water.
		B) Cultivation of flood resistant varieties like Swarna Sub-1, Barsha, Rajdeep etc.
		C) Retransplanting of Short Duration Paddy/Direct Seeding of paddy by Drumseeder with short duration varieties where feasible.
		D) Distribution of seeds of extra short duration paddy varieties.
		E) Universalization of Crop Insurance.
		F) Miking, preparation and distribution of leaflets for circulation of advisories to farming community.
3	Late Season Flood	G) Kalai Seed Minikit may be distributed among affected farmers.
		A) In case of late flood from Mid. September to Mid October & when there will no scope of retransplanting paddy due to water logging or submerged condition of land, the affected farmers may be advised to go for Rabi cropping programme by exploiting residual moisture of the land.
		B) Planning for short duration crop like leafy vegetables as zero tilled condition or interlinking crop to rabi crops.
		C) Planning for early Rabi crops like Oilseed, pulses, vegetables and distribution of seed kits as minikit to affected farmers.
		D) Universalization of Crop Insurance.
		E) Miking, preparation and distribution of leaflets for circulation of advisories to farming community.
		F) Distribution of seed kit of oilseeds and pulses as minikit to farmers.

### Ways to overcome adverse effect of Flood

#### **Actions to be taken up by farmers:**

1. Staggered sowing of paddy seed bed at 10 days interval for at least 2500 ha.
2. Higher place of elevation to be chosen for raised seed bed.
3. Cultivation of Flood Tolerant Variety like Swarna Sub-1, Barsha, Rajdeep etc to be followed.
4. To reduce the detrimental effect of sand deposition in cultivated land, sufficient organic matter to be applied.
5. Use of drum seeder for late sowing.
6. Use of zero tillage technology for better result in adverse condition.
7. Double transplanting of paddy will be very helpful specially after receding flood water during early and mid season flood.
8. In case of late transplanting 5-6 nos of seedling per hill to be transplanted and basal dose of Nitrogen to be increased.
9. Where there is no time for rice cultivation:
  - a. Kalai may be grown in post kharif season.
  - b. Toria, yellow Sarson, lentil, gram, pea, vegetable may be grown early in the Rabi Season.

10. Providing input subsidy to farmers under SDRF for sowing new crop.

**Measures to be taken up by the Agricultural Department:**

- a. Staggered seed bed at Govt. Farm- 1 Acre each in Govt. Farm.
- b. Requirement of seed and fertilizer kit to be submitted to higher authority to meet up the contingent need.

**Ways to Overcome Adverse effect of drought**

**Actions to be taken up by farmers:**

- 1. Cultivation of drought Tolerant Varieties.
- 2. Adoption of Climate Smart Agricultural Technologies like Zero tillage, SARP (System of Assured Rice Production) etc.
- 3. Staggered sowing of rice seed bed.
- 4. Foliar Spraying of fertilizers.
- 5. Adoption of water efficient irrigation technologies such as Drip/Sprinkler/Rain-gun etc.
- 6. Cultivation of Arhar/Black gram/Hybrid Maize/ Ground Nut in sandy-loam soil.
- 7. Field to be kept weed free.
- 8. Universalization of crop insurance Scheme,
- 9. To provide input subsidy to farmers under SDRF in case of crop failure.

Action to be taken by Agricultural department:

- 1. Joint monitoring by District Level Officers of the Department of Agriculture, Irrigation and Waterways and WRI & D to look into the real situation and to find out irrigation water from all irrigation sources.

**Tentative requirement of Seed Minikit in case of Draught**

Sl. No.	Name of the crop	Variety
1	Mustard	B-54/ Hybrid varieties
2	Kalai	Sulata

**Ways to Overcome Adverse effect of Hail Storm during March to April**

- 1. Farmers are advised to sow early rabi crop so that the harvesting is completed within 1st fortnight of March.
- 2. In case of hailstorm farmers are advised to sow short duration Black gram and Green gram to compensate the losses.
- 3. Choosing suitable varieties for short duration Kharif Paddy.
- 4. Enrollment under Crop Insurance Scheme.
- 5. Providing input subsidy/ Minikits to farmers under SDRF/ Natural calamity scheme for sowing new crop.

**Tentative requirement of seed Minikit, other inputs and fund**

**In case of early flood**

Sl. No.	Name of crop for Post Kharif	Additional target (in Ha)	No. of Minikit Packet	Total seed required (MT)	Fund Required (Rs in lakh)
1.	Kalai (Tur) Var. Sulata etc.	8000	60000 @ 4Kg/bigha	240.0	120.0
2.	HYV PaddyVar. Lalat / IET-4786/Sahabhagi/DRR 42	20000	150000 @ 8Kg/bigha	1200.0	600.0

**In case of Late flood**

Sl. No.	Name of crop for Early Rabi, Rabi & Summer	Additional target (in Ha)	No. of Minikit Packet	Total seed required (MT)	Fund Required (Rs in lakh)
1	Mustard	20000	150000 @ 1Kg/bigha	150.0	60.0
2	Gram	4000	30000 @ 7 Kg/bigha	210.0	210.0
3	Moong	3000	22500 @ 4Kg/bigha	90.0	108.0
4	Lentil	16000	120000 @ 4 Kg/bigha	480.0	480.0
5	Hybrid Maize	2000	15000 @ 3 Kg/bigha	45.0	45.0
6	Ground Nut	2000	15000 @ 15 Kg/bigha	225.0	337.5
7	Sesame	15000	112500 @ 1 Kg/bigha	112.5	56.25
GT				<b>1312.5</b>	<b>1296.75</b>

### **Duties of Krishi Prajukti Sahayaks in T & V Circles/Anchal.**

1. Immediately on receipt of report of flood/Cyclone/ Hailstorm/Drought or any natural calamities, KPS/ATM/BTM should report the incident to the Asstt. D. A. of that block indicating roughly the area inundated/damaged.
2. KPS/ATM/BTM will then collect detailed information about the damage of the standing crops, if any, including following information.
  - a) Name of the affected mouzas with J.L. Nos. & areas.
  - b) Approximate area under different crops in different mouzas affected fully/ partly.
  - c) No. of cultivars affected in each mouza.
  - d) Approximate areas under different mouzas affected partly below 33% and 33% or above.
  - e) Estimated loss of crop.
  - f) Necessary Advisory to farmers.
3. As soon as flood water recedes from the area, collection of the data in detail and the report should be sent to Asstt. D.A. concerned every day providing information in details as possible till full details of facts of the concerned area are detailed.

### **Duties of Assistant Director of Agriculture- (Block)**

Immediately after receipt of information about flood/cyclone/Hailstorm from the KPS/ATM/BTM or any other sources, Asstt. D.A. will ensure that all the KPS/ATM/BTM are deputed to the affected areas and submit their reports. Damage information should be Block wari compiled and transferred to higher authority and general administration in quickest possible manner.

Assist Director of Agriculture Block should intimate within 48 hours to the Implementing Agency of Crop Insurance Scheme about occurrence of any natural calamity like cyclone/hailstorm/inundation etc.

Assist Director of Agriculture Block should sensitize Custom Hiring Centers to undertake proactive measures so that crop can be harvested/threshed at earliest in case of any forecast of natural disaster.

### **Duties of Assistant Director of Agriculture (Admin.)- Sub-Div.**



1. Immediately on receipt of information about flood/ cyclone/drought/hailstorm blockwari data should be compiled and Compiled subdivision data should be transferred to DDA (Admn) in quickest possible manner.
2. Assistant D A (Admn) will ascertain the actual requirement of following inputs for reconstruction & rejuvenation works.
  - a) Seed, b) Fertilizers, c) Pesticides, d) Input loan, e) other assistance etc.

### **Duties of Deputy Director of Agriculture (Admin.)- District**

1. Immediately on receipt of a report on Flood/Cyclone/Drought/Hailstorm from the Asstt. D.A.(Admin.) or from any other source, D.D.A.(Admin.), Nadia will submit a report to the District Magistrate, Nadia and higher authorities of the Department giving the following details:
  - a) Name of the Block affected.
  - b) Area Mouza wari with J.L.Nos. under different crops fully affected in each block.
  - c) Area under different crops partly affected in each block showing the percentage of damage.
  - d) Area of Agril. land affected by erosion or deposit of sand, silt etc. if any.
  - e) Approximate number of farmers affected.
  - f) Estimated loss of crop & value thereof.
  - g) Steps taken to help the farmers by the local officer till the time of the reporting.
2. D.D.A.(Admin.), Nadia may then consult by the earliest opportunity with the affected farmers and local Agricultural Officers such as Asstt.D.A./AEO/Asstt.AEO/KPS/BTM/ATM and the BDO, Sabhapati, Panchayet Samity/ GP Pradhans and other local Leaders and will prepare a plan for helping the affected farmers in resowing for the partly damaged crops, if any, or in growing alternate crops in fully damaged areas as practicable.

D.D.A.(Admin.), Nadia will submit the plan to the District Magistrate, Nadia for approval. The copy of the approved plan may be given to the Sabhadhipati, Nadia Zilla Parishad, Joint Director of Agriculture, Krishnagar Range and to the Director of Agriculture, and E.O.S, Agriculture Dept., West Bengal without any loss of time.

There will be one control room at the office of the D.D.A.(Admin.), Nadia to receive and send the message from and to different places and persons.

D.D.A. (Admin.), Nadia will supervise the implementation of the plan in the affected areas to ensure that all inputs and all assistance be made available to the Asstt. D.A./ Asstt. D.A.(Admin.) with the officers of the other departments engaged by the District Magistrate, Nadia for relief works.

In every Asstt. D.A.'s office at the Block of this District and three Asstt. D.A.(Admin.)'s office at the Sub-Division level & D.D.A.(Admin.), Nadia-office, Control Rooms for flood /any natural calamity are set up to receive and send urgent reports / message and other information.

At the district office of the D.D.A.(Admin.), Nadia, officers preferably D.D.A.(Admin.), D.D.A.(W.M./WBP), Plant Pathologist, Asstt. D.A.(Technical), Asstt. D.A. (Irrigation Economics), Asstt. D.A.(Information), Asstt. D.A. (Plant Protection), Asstt. D.A.(Training), Asstt. D.A.(Fertilizer), Asstt. D.A. (Seed Certification), and Asstt. D.A.(Oilseeds) will remain in charge of flood or natural calamity control room along with one U.D.C., one L.D.C., one Typist and two peons. One or more vehicles may also be arranged for monitoring relief works in the affected Blocks from the District Control Room. All the District H.Q. officers will remain present in the office for any emergent work.

## HEALTH DEPARTMENT

**Name of District – Nadia**

### **Historical Perspective –**

The Nadia District is situated at the bank of river Ganga. It is 300 KM North from Sea Shore of Bay of Bengal. Total area is 3927 km<sup>2</sup>. Total population is nearly 56 Lakh. Nadia is situated between 22°53" and 24°11" North latitude and 88°09" and 88°48" East longitude, this District is linear in shape with orientation of North-South. The district is Approximately 46 ft. above the mean sea level. The Tropic of cancer divides the district in two parts. The geographical boundary of Nadia district comprises Bangladesh in the East, Bardhaman and Hugli district on the West, Murshidabad district on the North and North West and North 24 Parganas towards South and South East. Bhagirathi, Jalangi, Bhairav, Churni, Mathabhanga and Ichamati are the major rivers of the district.

### **History of Disaster –**

- Bulbul – 2019
- Flood – 2015
- Aila – 2008

### **Necessity –**

From the recent past it is found that Nadia District is Disaster prone. So, district plan for the management of disaster is needed.

### **Hospital Incident Command Committee (Committee of Health Department at district HQ)**

Activity	Name of Nodal Officer	Mobile No	Alternate responsible officer (in absence of Nodal Officer)	Mobile No
Overall	Dr. Swapan Kr. Das, CMOH	7548975200/ 9474507330	Dr. Asit Kr. Dewan, Dy. CMOH II	7548975202/ 9475269284
Reporting	Dr. Asit Kr. Dewan Dy. CMOH-II	7548975202/ 9475269284	Ansuman Ghosh/ Rubi Majumdar	9231508284/ 9933489689
Logistics (Drugs)	Dr. Debasish Sarkar Dy. CMOH I	7548975201	Dr. Sushanta. Sarkar (ZLO)	7548975205/ 9907238495
Logistics (Transport)	Dr. Debasish Sarkar Dy. CMOH I	7548975201	Dr. Sushanta. Sarkar (ZLO)	7548975205/ 9907238495
Intersectoral coordination	Dr. Asit Kr. Dewan, Dy. CMOH II	7548975202/ 9475269284	Dr. Kunal Chakraborty, DTO	7548975206
Media Management	Dr. Swapan Kr. Das, CMOH	7548975200/ 9474507330	Dr. Asit Kr. Dewan, Dy. CMOH II	7548975202/ 9475269284

### **Section 1 –**

The prefacing remarks of the Disaster Management Plan –

#### **Introduction –**

The Disaster Management Plan for Nadia District has been developed by the members of the Public Health Wing (Incident Control Committee). This is its first version.

#### **Objectives –**

To provide a comprehensive disaster management plan tailored to Nadia District for the mobilization of resources including staff, equipment and facilities to respond to any disaster in the community or in any hospital internal.

The disaster plan will be activated when any alert will be raised from Meteorological Department/ other line departments.

Purpose –

1. To provide a policy for the response of the hospitals to both internal and external situation.
2. Identify the responsibilities of individuals and the department in the event of disaster.
3. Identify SOP/Guidelines for emergency activities and responses.

Situation and Assumptions –

1. Heavy rainfall continuing 3/4 days
2. Full of rivers
3. Alerts from Dam

Hazard Vulnerability assessment –

1. High population density
2. Huge no of people resides behind the bank of the rivers
3. Huge no of people use riverway

Community partners –

1. General Administration
2. Police Dept.
3. PRI and Municipality Local Bodies.
4. Fire Brigade

Lines of Authorities –

1. BMOH
2. CMOH
3. ADHS (EC NC & ES)

Communication –

1. Govt. Vehicle.
2. Hired Vehicles.
3. Boats
4. Information communication from ASHA/ANM/AWW/VRP etc.

Equipment and supplies –

**LOGISTIC REQUIREMENT**

Requirement of Materials-drugs, and equipment for the district Nadia (mention main items) for 1 month (Population likely to be affected-1lakh)

Material-Drugs, and Equipment	Quantity required to serve an affected/ displaced population of 20,000 for 30days	Quantity required to serve an affected / displaced population of 1,00,000 for 30 days
Bleaching power	90 bags	400 bags
Halazone Tab	110000 tabs	500000 tabs
ORS	3,000 pkt	15000 pkt
Inj Normal Saline	100 bottle	500 bottle
Inj Ringers' Lactate	200 bottle	1000 bottle
Tab Metronidazole (400mg)	2000 tab	10000 tab
Tab Norfloxacin (400mg)	200	1000 tab
Tab Paracetamol	1000	5000 tab
Tab Cotrimoxazole (DS)	1000	5000 tab
Tab Cotrimoxazole (Kid)	1000	5000 tab
Inj AVS	60 vials	300 vials
Lime	810 bags	3600 bags

Lime usually supplied by General Administration but if some amount can be reserved in stock it can be used in dire emergency. An instruction from state for local level purchase of lime and a similar advisory to the General Administration to provide us with enough of lime as and when necessary, may help us to face the heavy demand during the disaster.

Stock position of essential logistics (as on 11.06.2018):

<b><u>Diarrhoea control / Food poisoning / Disaster Management:</u></b>	<b>Pipeline</b>	<b>At Hand Stock</b>	<b>Total Stock at DRS Nadia</b>
Bleaching Powder 1 drum= 25 kg	0	354	354
Amoxicillin 125 mg	0	0	0
Cloxacillin 250mg	0	0	0
Tab Halazone	800 x 500	0	800 x 500
Tab Ciprofloxacin 250	0	0	0
Inj / Inf Ciprofloxacin	2000	700	2700
Tab Norfloxacin 400, 100mg	80000	338000	418000
Tab Metronidazole 200, 400 mg	500000	260000	760000
Tab Tinidazole 200 mg	0	0	0
Inj / Inf Metronidazole 100 ml	0	24280	24280
Inj / Inf Tinidazole	0	0	0
Inj Ringer's Lactate 500 ml	60000	24300	84300
Inj Normal Saline 500 ml	60000	0	60000
ORS	481000	144000	625000
Cary Blair Media	0	0	0
H2S Kit			
<b><u>Snakebite:</u></b>			
AVS 10ml	1000	4030	5030

Maintenance and responsibilities of valuables and clothing –

NA

Morgue facility –

As per requirement at Nadia District Hospital.

Section 2 –

Hospital activation –

Setting up the incident command centre and satellite command centre –

The HOC, EOC and HIC will be set up as defined above.

Notification and activation –

External Disaster –

1. Notification of flood / any other disaster came from – ASHA/ANM/AWW/Medica etc.
2. Upon notification the on-duty MO will inform immediately the HIC.
3. HIC will verify the matter.
4. Based on the no. of patient HIC will decide whether activation of the Disaster Preparedness Plan is to be made.

Hospital Activation –

1. Activation of Hospital Indoor Staff.

Emergency and emergency response phase –

People affected by drowning/ accident/ house collapse etc.

Arrange vehicle for referral.

Sufficient arrangement of blood/oxygen/surgical equipment

Mark patient as per triage rule

Tie up with Medical College (COM & JNM)

Emergency Department Organization –

Identification of key emergency department personnel and their duty timings.

1. On duty MO
2. On duty Sister
3. On duty Gr-D

Establishment of specific zones and centres –

Red zone in Male and Female Medical Ward.

Preparation of emergency department prior to patient arrival –

Available trained doctors and nurses.

Equipment and supplies –

Fluid, all medicines, Oxygen, Weight machine, logistics.

Hospital response phase –

Arrival of patient and triage.

Maintenance of public order –

Involving local police station.

Responsibilities of Individuals and Departments –

Job Sheets –

Section 3 –

Medical and Surgical Management of Patients –

1. Medical management as per Govt. norms.

Triaging and re triaging

1. Monitoring P, BP SPO2, temp time to time

Definitive Management: -

Whose vitals not stable refer to higher end.

Section:4

## HORTICULTURE

SL NO	Kind of inputs	Quantity/ No of Composit Kits/ Packets	Reamrks
1	Vegetable Seed Kits (Especially short duration vegetable crops will be given to the farmers to combat the disaster)	1,00,0000.00	Palak- 200g Beans- 200g Radish- 100g Bottle Gourd- 100g Okra- 100 g
2	Neem Oil & Organic Manure	1,00,000.00	Neem Oil (10000 ppm)- 250ml Neem Cake – 5Kg

## ANIMAL RESOURCE DEPARTMENT

Disaster:- “ A serious disruption of the functioning of a community or a society involving widespread human, material, economic or environmental losses and impacts, which exceed the ability of the affected community or society to cope using its own resources.”

The term Disaster Management as used in the NPDM-2009 and the DM Act 2005 document is Comprehensive covering all aspects- disaster risk reduction, disaster risk management, disaster preparedness, disaster response and post disaster recovery. This document uses with the same meaning as defined in the DM Act 2005.

### **Types of Disaster faced in Nadia:-**

Common Natural Disaster		Manmade Disaster	
Cyclone	Yes	Chemical Hazard	Not yet occurred
Flood	Yes	Fire	Yes
Drought	Yes	Communal Riot	Yes in the year 2015 at kaliganj Block
Heat Wave sunstroke	Yes	Accident Road/ Railway	Yes
Earthquake	Not yet in large scale	Rasta Roko	Yes
Hail storm	Yes		

### **ARD Set up in Nadia:-**

Mordern Multi Disciplinary Veterinary Hospital	<b>01</b>
<b>State Animal Health Centre (SAHC)</b>	<b>08</b>
<b>Office of the Block Ivestock Development Officer</b>	<b>18</b>
<b>Block Animal Health Centre</b>	<b>18</b>
<b>Addl. Block Animal Health Centre</b>	<b>17</b>
<b>Disgonstic Disease Investigation Centre</b>	<b>At Hospital – 05, regional Labaratory Complex- 01</b>
<b>Livestock farm Complex</b>	<b>01</b>
<b>State Livestock farm</b>	<b>01</b>
<b>Poultry farm</b>	<b>02</b>

Natural calamities like flood, cyclone are very common in Nadia District and are normal feature. Therefore, a detailed work plan for tackling such calamities is imperative in the long-term interest of Animal Resources Dev. of this District.

Considering the above facts, the action plan in respect of Animal Resources Dev. may be divided in three phases:-

- a) **Preparedness in anticipation (Pre Disaster).**
- b) **Immediate action (During Disaster).**
- c) **Delayed action (Post Disaster Management).**

#### **a) Preparedness in anticipation:-**

1. Advance planning to keep all departmental staff alert before the onset of monsoon and their subsequent deployment in the eventuality has been made through deployment planning and necessary strengthening.
2. Arrangement for procurement and storage of essential inputs i.e. medicines, vaccines, disinfections etc. to be made to save the affected livestock. (Stock position of Medicine, Vaccine, etc. are enclosed herewith as annexure A)
3. Animals in the endemic zones are being vaccinated against different bacterial and viral diseases as preventive measures.
4. Identification of vulnerable areas and livestock shelters in the safe position is to be settled.
5. Arrangement for opening control rooms at District/Sub-division/Block levels and Veterinary teams will be kept ready to proceed promptly.



6. The Deputy Director of Agriculture (Administration), Nadia and nearest Feed Milling Plant at Kalyani (an organization of Dairpoul) to be requested to keep reserve stock of paddy straw and concentrate feed respectively for anticipated calamity, if any.
7. Arrangement for procurement of paddy straw will be made locally inviting quotation at block level or through existing approved supplier of Haringhata Farm.
8. Administrative authority in the block/sub-division/district level and panchayet functionaries at three tiers and municipal authorities will be contacted in a regular manner to have updating information for calamities and guideline to aware the farmers.
9. Additional deployment of A.R.D. personnel will be arranged in the different areas of affected blocks considering the severity of disaster.
10. Annual supply of medicines will be completed within June, 2016 to the different field units.
11. A proforma of daily report has been handed over to all the BLDOs and Veterinary Officers (DAH/SAHC) for proper system.
12. The District Magistrate/Sub-Divisional Officer/Block Dev. Officers are requested to provide Country boats/speed boats top the District/Sub-Division/Block Levels in consultation with the Panchayet Authorities to combat the situation, if any, for the affected animals.
13. **Requirement of Fund & Paddy Straw as per District Livestock population:-**  
In the light of experience generally appropriate measure for the affected bovine in respect of supplying of feeds and dry fodder and animal health care for the affected Livestock population as far as possible

**Livestock Population of Nadia District (As per Cattle census 2019)**

Cattle	Buffalo	Sheep	Goat	Pig	Fowl	Duck	Total of Cattle & Buffalo
817034	17159	24669	920014	4920	1120051	226009	834193

Total Large animal i.e. Cattle and Buffalo population is 834193 considering relief materials required for 10% of the flood affected animals i.e 83419 or say 83000. Relief measure to be taken to combat flood like situation and to save the cattle and buffaloes from starvation fodder and feed should be supplied at least 7 days @ 250 gm of concentrate mixture per day per animal and 2 kg of dry fodder per day per animal.

**Requirement of fund for feed and fodder (paddy straw) as follows:-**

- i) Cattle feed (concentrate mixture):- 145 MT @ Rs. 26000/- per MT = Rs. 37,70,000
- ii) Paddy Straw:- 1162 MT @ Rs. 7500/- per MT = Rs. 87,15,000.00
- iii) Medical (Lifesaving drugs) & Vaccine:- Approximately Rs. 20,00,000.00.

**Total requirement of Fund:- Rs. 1,49,.85 Lakh**

**b) Immediate action (During Disaster):-**

1. Control Rooms will be opened at District/Sub-division/Block Level, as per situation.
2. Immediate assessment of requirement of feed and fodder, medicines, vaccines will be collected from the field units and the matter will be communicated to the higher authority for early action.
3. As early as possible Health Camps will be organised in the affected areas with essential medicines, vaccines – and will assess the loss in respect of Animal Resources and keep close vigilance towards epidemic in the affected areas, if occurs.
4. Information in respect of any natural calamity will be furnished through the route chart as noted below:-

1	2	3	4	5	6	7
PraniBandhu/ PraniMitra/ LDA/Pradhan of GP	→ Vety. Office ←	→ BLDO/BD O/ ← Sabhapati of PS	→ VO, SAHC/ ← SDO/ Chairman, Municipality	→ DD, ARD & ← PO/DM/ Savadhipati, NZP	→ Jt. Dir, ARD, Presidency Division ←	→ Direct or of AH & VS, West Bengal ←

5. Technical guidance for removal of carcasses will be rendered to the team selected by Civil Defence Organization/Panchayet Bodies/Local Administration.
6. All BLDOs and Vety. Officers will submit daily flood report to District Control Room keeping close contact with respective Liaison Officer, BDO, Panchayet Authorities and SDO (as applicable).

**c) Delayed action (Post Disaster Management):-**

1. Need base re-vaccination work in the endemic zone will be performed as early as possible.
2. Special care is to be taken to avoid post calamity health hazards of animals of the affected areas.
3. For economical rehabilitation of the affected livestock farmers, they may be provided with inputs, as decided by the Govt.
4. For the steady supply of green fodder to the affected livestock, sufficient different minikits of green fodder is to be provided for cultivation.
5. Necessary steps will be taken to implement Model Livestock Scheme in consultation with the Panchayet functionaries as restoration programme.
6. Intensive vigil to be imposed to check the spread of any Disease/outbreak.
7. Sanitation work to be continued.
8. Nutritional feed supplement to be provided.
9. Purified water to be supplied.
10. Inputs/Financial assistance to be supported as per need based analysis.
11. Necessary action to be undertaken according to post disaster situation.

**ONTROL ROOM STATUS**

District Level	Sub Division Level	Block Level
1. DD, ARD & PO, Nadia.	1. VS, DVH/SAHC.	1. BLDO.
2. DVO, Nadia.	2. AD, ARD (Vety.), R & I.	2. Vety. Officer, BAHC.
3. Assistant Director (DI), Nadia.	3. Vety. Pharmacist.	3. Vety. Officer, ABAHC.
4. Assistant Director (CMS), Nadia.	4. LDA.	4. LDA.
5. Assistant Director (MI), Nadia	5. Other staff of respective Office.	5. Vety. Pharmacist, if available.
6. AD Fodder, Nadia.		6. All staff of respective BLDOs.
7. All staff of Dy. director, ARD & PO, Nadia.		

**Dr Debashis Jana, Assistant Director, ARD(DI), Office of the DARD & PO Nadia (6291781981/9434314193)**

The District Veterinary Officer, Nadia will act as Nodal Officer of ARD, Nadia.

The AD Fodder, Nadia will supervise the feed and fodder distribution work of Nadia district.

**Liaison Officers to the Block of different Sub-divisional Level:-**

1. Tehatta:-Dr.BijoyAdhikary, AD CMS. Nadia.
2. Ranaghat:- Assistant Director, ARD (DI), Nadia.
3. Krishnagar:- Assistant Director, ARD (Vety.), M.I. Section, Nadia.
4. Kalyani:-Dr.DebasisGarai, VO, SAHC, Chakdaha, Nadia.

**DEPARTMENT OF FOOD & SUPPLY, NADIA****Name, Office and Contact No. of the officers/Staff**

SL. No.	Name of the Officers/Staff	Name of the office	Designation	Contact No.
1	Surajit Kumar Roy	SC F&S, Krishnagar	Sub divisional Controller	9735378529
2	Rajdeep Mehta	SC F&S, Ranaghat	Sub divisional Controller	9830708436
3	Ghousia Mumtaz	SC F&S, Kalyani	Sub divisional Controller	9073145702
4	Biswanath Gayen	SC F&S, Tehatta	Sub divisional Controller	7363911729

**Details of the Storage Godowns**

SL. No	Godown Name	Place
1	Benfed Hired Godown	Krishnagar
2	RIDF Tehatta	Tehatta
3	Jahangirpur	Krishnagar
4	Ranaghat Kishan Mandi	Ranaghat
5	Ranaghat Paddy Storage-I	Ranaghat
6	Ranaghat Paddy Storage-II	Ranaghat
7	RKVY Ranaghat	Ranaghat
8	SWC Ranaghat	Ranaghat
9	Hanskhali Kishan Mandi	Hanskhali
10	RIDF Hanskhali	Hanskhali
11	RIDF Tehatta	Tehatta

## Irrigation Department

Office of the Executive Engineer, Nadia Irrigation Division under North Irrigation Circle – II, Berhampure, Murshidabad having office at Jalangi Bhawan, College Street, Krishnagar, Nadia is entrusted with the works of flood mitigation, construction of Bridge and Hydraulic Structure, control of bank erosion in respect of different rivers spreading over the entire district of Nadia as follows :

<b>River Bhagirathi</b> , flowing along the western boundary of the district from Plassey to Kalyani.
<b>River Jallangi</b> , the Eastern or left side tributary of Bhagirathi from Bousmari to Swarupganj.
<b>River Churni</b> , another Eastern or left side tributary of Bhagirathi from Majdia to Payradanga
<b>River Mathabhanga</b> , flowing along the Eastern boundary of the district from Shikarpur to Majdia.
<b>River Ichchhamati</b> , flowing along the Eastern boundary of the district from Majdia to Duttaphulia.
<b>River Padma</b> , flowing along the Northern boundary of the district from Gopalpur Ghat to Madhugari.

### 1. Length of River Banks :

Sl.No.	Name of River	Length of Left Bank (KM)	Length of Right Bank (KM)	Total Length of Bank (KM)
1	Bhagirathi	189.70	25.75	215.45
2	Jalangi	169.00	169.00	338.00
3	Churni	60.12	60.12	120.24
4	Mathabhanga	16.03	16.03	32.06
5	River Ichchhamati	18.36	18.36	36.72
6	Padma	----	7.00	7.00
TOTAL		453.21	296.26	749.47

### 2. Detail of Flood Embankments maintained by Nadia Irrigation Division.

Sl.No.	Name of Embankment	Name of River	Length (KM)	Block/ Municipality	Concerned Irrigation Sub-Division
1	Jagatkhalia Embankment	Left Bank of River Bhagirathi	48.00	Kaliganj	Debagram Irrigation Sub-Division
2	Bhaluka Embankment	Left Bank of River Bhagirathi	8.00	Krishnagar - I	Krishnagar Irrigation Sub-Division
3	Gopia Embankment	Left Bank of River Bhagirathi	4.00	Shantipur	Ranaghat Irrigation Sub-Division
4	Tarapur Embankment	Left Bank of River Bhagirathi	2.00	Shantipur	Ranaghat Irrigation Sub-Division
5	Paranpur Embankment	Left Bank of River Jallangi	4.00	Karimpur – II	Debagram Irrigation Sub-Division
6	Chulkuni Embankment	Left Bank of River Jallangi	4.00	Chapra	Krishnagar Irrigation Sub-Division.
7	Kadamtala Embankment	Left Bank of River Jallangi	2.00	Krishnagar Municipality	Krishnagar Irrigation Sub-Division
8	Bahadurpur Embankment	Right Bank of River Jallangi	3.00	Krishnagar – II	Krishnagar Irrigation Sub-Division
TOTAL =			75.00		

**3. Rain Gauge & River Gauge Stations :-** There is one rain gauge station at Swarupganj and rainfall is recorded daily and communicated to the flood cell at Jallangi Bhawan, Krishnagar, Nadia. There are three river gauge station for measuring the water level of rivers. One at Swarupganj over river Jallangi under Krishnagar Irrigation Sub-Division, second at Hanskhali over river Churni under Ranaghat Irrigation Sub-Division and third one at Majdia over River Churni under Ranaghat Irrigation Sub-Division. Readings of all the rain gauge station are recorded daily and communicated to the flood cell at Jallangi Bhawan for further communication at different levels.

#### Detail of River Gauge Station.

Sl.No.	Name of River Gauge Station	River	Danger Level	Extreme DangerLevel	Block	Concerned Irrigation Sub-Division
1	Swarupganj	Jallangi	8.44 M	9.05 M	Nabadwip	Krishnagar Irrigation Sub-Division
2	Majdia	Churni	7.82 M	8.43 M	Krishnaganj	Ranaghat Irrigation Sub-Division
3	Hanskhali	Churni	7.53 M	8.14 M	Hanskhali	Ranaghat Irrigation Sub-Division

4. **FLOOD CELL :-**Flood cell one each at Jallangi Bhawan, College Street, Krishnagar, Nadia and Swarupganj, Nadia will become operative from 1st of June 2018 in order to combat the flood situation in Nadia District.

#### Detail of Flood Cells operative from 1st June, 2021-22.

Sl.No.	Flood Cell / Control Room	Phone No.
1	Nadia Irrigation Division, Jallangi Bhawan, College Street, Krishnagar, Nadia – 741101	03472 - 252451
2	Swarupganj, Nadia	03472 - 248290

5. **Information of Key Officials in respect of Nadia Irrigation Division for Disaster Management during 2020-21.**

Sl. No.	Name of Key Officials	Designation	Land Line Phone No.	Mobile No.	Email Id.
1	Sri Surajit Dhar	Executive Engineer, Nadia Irrigation Division Krishnagar, Nadia	03472 -252451	9830456671 / 8910186623	eenidiwd@gmail.com
2	Sri Susanta Baidya	Assistant Engineer/ Sub-Divisional Officer, Krishnagar Irrigation Sub- Division, Krishnagar, Nadia	03472 - 255509	6296778538	aekisdiwd@gmail.com
3	Sri Rabin Halder	Assistant Engineer/ Sub-Divisional Officer, Debagram Irrigation Sub- Division, Debagram, Nadia	03474 – 266338	62900842372	sdodebagramiwd@gmail.com
4	Sri Shyamal Kumar Mondal	Assistant Engineer/ Sub-Divisional Officer, Ranaghat Irrigation Sub-Division, Ranaghat, Nadia	03473 – 210267	8250741611	sdorisdiwd210267@gmail.com

6. **Resource Inventory and details of Controlling Officers.**

Sl. No.	Quantity of Empty Cement Bags	Location	Controlling Officer
1	15,000 Nos.	Swarupganj Irrigation Bunglow, Swarupganj	Assistant Engineer / Sub-Divisional Officer, Krishnagar Irrigation Sub-Division, Krishnagar
2	68,647 Nos.	Krishnagar Irrigation Sub-Division, Krishnagar	Assistant Engineer / Sub-Divisional Officer, Krishnagar Irrigation Sub-Division, Krishnagar
3	46,003 Nos.	Debagram Irrigation Sub-Division, Debagram	Assistant Engineer / Sub-Divisional Officer, Debagram Irrigation Sub-Division, Debagram

7. **Identification of areas on river banks prone to flooding during Monsoon Period.**

Inundation of Char lands in between embankment and main river course					
Sl.No.	River	G.P.	Block	District	Area (Ha.)

					<b>(Approx.)</b>
1	Bhagirathi	Palassey – I, Palassey – II, Kaliganj, Hatgachha, Juranpur, Gobra, Matiari, Faridpur	Kaliganj	Nadia	10395.00

<b>Inundation of land in unprotected zone (no embankment)</b>					
<b>Sl.No.</b>	<b>River</b>	<b>G.P.</b>	<b>Block</b>	<b>District</b>	<b>Area (Ha.) (Approx.)</b>
1	Chhari Ganga (Bhagirathi)	Palitbegia, Rajarampur - Garaikhetra	Kaliganj	Nadia	1200.00
2	Bhagirathi	Majhergram, Nakashipara, Billwagram, Dharmada	Nakashipara	Nadia	7425.40
3	Bhagirathi	Sadhanpara – I, Sadhanpara – II, Belpukur	Krishnagar – II	Nadia	2299.00
4	Bhagirathi	Mayapur – Bamanpukur - II, Bablari, Swarupganj, Char Majidia Char Brahamnagar, MajidiaPanshila, Mahisura, Fakirdanga - Gopalpur	Nabadwip	Nadia	7822.50
5	Bhagirathi	Nabadwip Municipality	Nabadwip Municipality	Nadia	
6	Bhagirathi	Bhalluka	Krishnagar – I	Nadia	1781.00
7	Jallangi	Bhandarkhola	Krishnagar – I	Nadia	1023.90
8	Jallangi	Dhubulia II	Krishnagar – II	Nadia	2.00
9	Bhagirathi	Gayespur, Baganchara, Belghoria – II, Haripur, Belghoria – I,	Santipur	Nadia	6928.17
10	Bhagirathi	Santipur Municipality	Santipur Municipality	Nadia	
11	Bhagirathi	NowaparaMosunda, Pyradanga, Tarapur	Ranaghat - I	Nadia	3921.00
12	Bhagirathi	Chanduria I, Chanduria II, Sarati, Kanchrapara, Madanpur - I	Chakdaha	Nadia	5307.45
TOTAL (both table) =					48105.42 Ha.

## District Social Welfare Department

### LIST OF NGOs WORKING WITH PERSONS WITH DISABILITY

Sl No	Name of the Block	NGO		
		Name of the NGO with contact no.	Working with	Contact Person
1	Karimpur - I	Karimpur Social Welfare Society; 9474482433	Child Protection issues, Persons with disabilities, Women Protection issues	Anup Paul 9732825073
2	Krishnagar I	Nadia Zila Pratibandhi Kalyan Samity; 9800493878	Persons with disabilities	Shyama Prasad Bhattacharyay 9733993466
3	Hanskhali	Paschimbanga Rajya PratibandhiSammelani; 9933428714	Persons with disabilities, Child Protection issues	Subendu Biswas 9332651930
4	Ranaghat II	Nadia Zila PratibandhiManabikUnnayan; 9614103988, 8617089521	Persons with disabilities	Biswajit Paul 9800059299
5	Santipur	Akhil Bharat Pratibandhi Kalyan Samity; 7001093199	Persons with disabilities	ChhabiHaldar 8637061767
6	Kalyani	Kalyani Life Institute	Child Protection issues, Persons with disabilities, Women Protection issues	Siddhartha Sankar Mukhopadhyay, 9830017416
7	Haringhata	HaringhataPratibandhi Kalyan Samity; 9333204831	Persons with disabilities	Biswajit Banerjee 9733506003
8	Krishnagar Muni	Blind Person Association (Hellen Keller)	Education for the blind Children, Persons with disabilities	Sajal Debnath, 8944834948
9	Nabadwip Muni	APC Blind School	Education for the blind Children, Persons with disabilities	Basudeb Chatterjee, 8910196802
10	Chakdah	ChakdahPratibandhi Kalyan Samity	Persons with disabilities	Sankar Sarkar, 9333119191
11	Chapra	Dom PukurHuman Development Society	Persons with disabilities, Child Protection issues	Hasan Niyamat,
12	Nakashipara	Nakashipara Nirmal Hriday Samity	Child Protection issues, Persons with disabilities,	Moslem Munshi, 8972622509
13	Tehatta -I	Red Cross Society	Community Development, Persons with disabilities	Uttam Biswas, 9732839913
14	Krishnagar Muni	Nirmal Nagar Prantik Samaj Unnayan Samity	Community Development, Persons with disabilities, Child Protection issues	Rustam Ali Shaikh, 7407328783
15	Krishnaganj		Community Development, Child Protection issues, Persons with disabilities	Bappa Nandi, 9002724420

**Present status of Homes under SOCIAL WELFARE SECTION in Nadia District**

<b>Sl No</b>	<b>Name of Home</b>	<b>Category</b>	<b>Address</b>	<b>Sanctioned Number of inmates</b>	<b>Chief functionary / Superintendent Contact Number</b>
1	Children Home for Girls	CCI/ JJ Home	Nagendranagar 3rd lane, Krishnanagar, Nadia	50	Pushpita Debnath 7501146160
2	Nadia District Children Home for Boys	CCI/ JJ Home	Pattabuka More, Pattabuka, Karimpur, Nadia	50	Amit Kr. Aich 9475737347
3	Observetion Home for Boys	CCI/ JJ Home	GhurniHaranagar, Krishnanagar, Nadia	50	Sanjay Sarkar 9126312131
4	Children Home for 50 CNCP (CWSN) Boys	CCI/ JJ Home	Nakashipara, Nadia	50	Wacher Ali (Mithu) 8250058006
5	Ranaghat Lions Trust-SAA	CCI/ JJ Home	DeyChowdhuri Para Lane, Ranaghat, Nadia	10	Alivia Ghosh 8972401476
6	Holy Child Home	Cottage Home for Girls	Ranaghat, Nadia	50	Sister Alishba 8016497421
7	ChandranathBasuAnath Ashram	Cottage Home for Boys	Betai, Tehatta, Nadia	100	Mafuj Mallick 8370850013
8	Asha Children Home	Cottage Home for Boys	Karimpur, Nadia	75	Arun Kr. Sarkar 943434333



## FISHERIES DEPARTMENT

1.	No. of Officers entrusted with the Disaster Programme at district office.	1. Assistant Director of Fisheries, Nadia 2. District Fishery Officer, 3 nos. 3. Fishery Extension Officers, 1 no
2.	No. of fishermen engaged in fishing in Beel.	Around 25000 fishers are directly engaged.
3.	Nos. of Fishing Boats lying with the functional co-operative society	130 nos throughout the district may be used during disaster.
4	No of Flood shelter (May be used as rescue center during disaster).	4 nos At Birpur under Nakashipara, at Habibpur under Ranaghat-I, at Majdia under Nabadwip and Simurali under Chakdaha, Maintained by respective Panchayat Samity.

### Control Room and Communication Devices :-

The office at MEEN BHABAN, Krishnanagar, which has so far been used as a district control room of the establishment to combat any disaster-like situation, has a telephone land line with internet connection. In the following table the important communication numbers with identity of some officers who are normally entrusted to work in the control room are as follows.

SI No.	Name and Designation	Number
1.	Office of the Assistant Director of Fisheries, Nadia, Krishnanagar	03472-252049
2.	RamkrishnaSarder, ADF, Nadia	9831503230
3.	Anup Kumar Bhattacharjya, DFO(N), Nadia	9733555714
4.	DhienMurmu, DFO(co-op), Nadia	9933920898
5.	Ramesh Biswas DFO as Farm Manager	9734548145
6.	Tushar KantiHaldar, Inspector	9641414098
7	Utpal Biswas HC	9932930560

### Other important officer at Block level and telephone numbers :-

Sl no	Name of the officer and Staff	Name of Block	Contact no.
1	Pankaj Sarkar	Krishnanagar-I	8391869973
2	Barun Kumar Pal	Krishnanagar-II	8388825014
3	Pankaj Sarkar as additional charge	Kaliganj	8391869973
4	Nibashi Chandra Das	Nabadwip	9593790103
5	Bijan Biswas	Hanskhali	9734124072
6	Bijan Biswas as additional charge.	Krishnaganj	9734124072
7	SubhajitBhowal	Nakasipara	8250818574
8	Manik Biswas as additional charge	Chapra	7001734985
9	Syantani Sarkar	Ranaghat-I	9874582058
10	ParthaPratim Mandal	Ranaghat-II	7866085154
11	Syantani Sarkar as additional charge	Santipur	9874582058
12	Arindam Ghosh	Chakdaha	9734560550
13	TapatiSaha	Kalyani	7908476706
14	RituparnaHaldar	Haringhata	9477440848
15	Arindam Dutta as additional charge	Tehatta-I	8695494833
16	Arindam Dutta as additional charge	Karimpur-I	8695494833
17	SubhenduHaldar as additional charge	Tehatta-II	7908518564
18	Arindam Dutta	Karimpur-II	8695494833



# RESOURCE MAPPING



## RESOURCE MAPPING: TRAINED DIVERS

NAME OF THE DIVER/ AGENCY	ADDRESS	CONTACT NUMBER.	WHETHER TRAINED
Utpal Ghosh S/O Arjun Ghosh	Vill.- PuratanSambhunagar, P.O.- Berij, P.S.- Kotwali, Nadia, PIN- 741103	9647333420	Y
Abhishek Baishnab S/O Kanai Baishnab	Vill.- Kalupara 1st lane, P.O.- Ghurni, P.S.- Kotwali, Krishnagar, Nadia, PIN- 741103	7384789290/ 8670898831	Y
Santanu Biswas S/O Gobinda Ch. Biswas	RadhanagarSrijaniAbasan Near Ananda Margo Primary School, P.O.- Ghurni, P.S.- Kotwali Krishnagar, Nadia, PIN- 741103	9733835840	Y
Chhoton Debnath S/O Tarak Debnath	Vill.- Radhanagar Ghosh Para J.N. Pal Lane, Krishnagar, Nadia, PIN- 741103	9851877315	Y
Subhas Chatterjee, S/O- haradhanchatterjee	vill- Shridurga Colony, Po- Krishnagar	9002256206	y
Mannan Sk, C/O- Aynal SK	Vill- Chapra Muslim Para, PO- Bangaljhi	9734605702	Y
Bapan Ghosh, C/O- Sunil Ghosh	Vill+ Po- Hatisala	7407969503	Y
Rakib SK, C/O- AbdurrasidSk	Vill- Joynagar, PO- Haranagar	8927353064	Y
Nitai Halder, CO_ Girish Halder	Vill- Khidirpur, PO- Manikhidi, PS- Kaliganj	7384997754	Y

**RESOURCE MAPPING : OXYGEN CYLINDER DISTRIBUTOR/ KEEPER**

SL. NO.	NAME OF THE DISTRIBUTOR/ AGENCY/ PERSON	ADDRESS	NAME OF GP WHERE LOCATED	CONTACT NO.	STOCK OF SMALL CYLINDER (1.43 CUBIC METER)	STOCK OF LARGE CYLINDER (7 CUBIC METER)
<b>SADAR SUB-DIVISION</b>						
<b>KRISHNAGAR MUNICIPALITY</b>						
1	GOUTAM BISWAS	JOY SANTOSHI MA ENTER PRIZE, KATHURIYA PARA, KRISHNAGAR	KRISHNAGAR MUNICIPALITY	9434148811	50	30
<b>NABADWIP BLOCK</b>						
1	BPHC Maheshganj	Maheshgnj	Swarupgnj	9434206166 (BMOH)	2	1
<b>NAKASHIPARA BLOCK</b>						
1	Biswajit Saha	Aqua-Guard (Kolkata) Thanapara, Bethuadahari, Nadia	BETHUADAHARI I	9153393671	3	0
2	Prabir Ghosh	TriptiBishudhaParriya Jal Kanthalberia (Agradwip Road), Bethuadahari, Nadia	BETHUADAHARI I	8016645500	2	0
3	Bablu Halder	Raja BishudhaParriya Jal Paschim Jagadanandapur, Bethuadahari, Nadia	BETHUADAHARI I	8926314524	2	0
4	Papas Saha&Ramkrishna Ghosh	Aqua Gold Sahapara, Bethuadahari, Nadia	BETHUADAHARI II	9932621884	3	0

SL. NO.	NAME OF THE DISTRIBUTOR/ AGENCY/ PERSON	ADDRESS	NAME OF GP WHERE LOCATED	CONTACT NO.	STOCK OF SMALL CYLINDER (1.43 CUBIC METER)	STOCK OF LARGE CYLINDER (7 CUBIC METER)
<b>KALIGANJ BLOCK</b>						
2	Panighata Lions Club (Anugraha Narayan Banerjee)	Panighata	Panighata	9434898389	1	No
3	Panighata PHC	Panighata	Panighata	9609035226	1	No
<b>KRISHNAGANJ BLOCK</b>						
1	M/s Krishnaganj Indane Palash Pandey	Krishnaganj	Krishnaganj	9609400521	700	102
<b>CHAPRA BLOCK</b>						
1	Chapra Seba Sadan Nursing Home, C/O- Sahar Ali Shaikh	Chapra Ranabandh Road, Nadia	CHAPRA II	9932795246	7	3
2	India Nursing Home, C/O - Najrul Islam Sk	Chapra Bus Stand	CHAPRA I	9932411002	4	2
<b>TEHATTA SUB-DIVISION</b>						
<b>TEHATTA -II BLOCK</b>						
1	Humayun Kabir Nirbhaya Nursing home	Barnia	Barnia	9732442672	1	3
2	Medicare Nursing Home	Barnia	Barnia	9775437625	2	3
3	NabinSaha	Palashipara	Palashipara	9563123590	1	2
4	Satadal Club	Palashipara	Palashipara	9932179160	1	2
5	Samar Saha	Palashipara	Palashipara	9735389286	1	1
<b>KARIMPUR -I BLOCK</b>						
1	Sahajogi NGO	Karimpur	KARIMPUR	9434555088	4	0
2	Aghor Famecy	Karimpur	KARIMPUR	9851870810	0	1

SL. NO.	NAME OF THE DISTRIBUTOR/ AGENCY/ PERSON	ADDRESS	NAME OF GP WHERE LOCATED	CONTACT NO.	STOCK OF SMALL CYLINDER (1.43 CUBIC METER)	STOCK OF LARGE CYLINDER (7 CUBIC METER)
<b>RANAGHAT SUB-DIVISION</b>						
<b>RANAGHAT -I BLOCK</b>						
1	Debnath Dey	Parbatipur	Payradanga Gp Office	8016476892	NO	1
2	Uttam Bisws	Kpgp	Near Kalinarayanpur Railway Jn.	9378333020	1	No
<b>RANAGHAT MUNICIPALITY</b>						
3	M/S Rama Agency( Tom Babu )	29, P.K Ghatak Lane, Ranaghat , Nadia ( Infront Of Uco Bank )	Ranaghat Municipality, ( Near Uco Bank )	9434056622, 9735424285	100	90

## BOAT OWNER LIST

Name of the boat owner	Contact Number	Mechanized/ Ladder	Carrying capacity at a time
<b>Krishnagar I</b>			
Nishikanta Halder	7602888911	Country	40
Panchanan Biswas 1	7602888911	Country	40
Sudeb Biswas	7602888911	Country	40
Nikhil Biswas	9832644362	Country	40
Asim Halder	9635242287	Country	40
Ashok Biswas	9733842587	Country	40
Nabakumar Sarkar	9734064062	Country	40
Sankar Majhi	8101248069	Country	40
Ratan Biswas	7679226082	Country	40
Akhil Biswas	9614064727	Country	40
MukundaHazra	9641010310	Country	40
Haripada Halder	9002317102	Country	40
Prasanta Mistri	9933764073	Country	40
Shyamsundar Halder	9002898866	Country	40
NabakumarMistri	9333120087	Country	40
Asim Halder	9547700420	Country	40
Dulal Mondal	8609466488	Country	40
HaridasMistri	8972676448	Country	40
Adwitya Halder	9609040335	Country	40
SonatanMistri	8101176066	Country	40
Bapi Biswas	8820680778	Country	40
<b>Nabadwip</b>			
Bishu Ghosh	7797042656	Country	100
Subhas Ghosh	Not available	Country	100
Ramchnadra Majhi	9547595223 (Gadadhar Mondal)	Country	80-100
Gadadhar Mondal	9547595223 (Gadadhar Mondal)	Country	80-100
Sukdeb Majhi	7679696718	Country	40
Sukdeb Majhi	7679696718	Country	40
Gopal Biswas	Not available	Country	150
Gopal Biswas	Not available	Country	150
Gopal Biswas	Alok Mondal, Sec, JalpathParibahan Sanmabay-9733774025	Bhutbhutis	150
Gopal Biswas	Not available	Bhutbhutis	150
Gopal Biswas	Not available	Bhutbhutis	40
Gopal Biswas	Not available	Bhutbhutis	40
Dalim Ghosh	8926668140	Bhutbhutis	70-120
Nimai Chandra ghosh	9733785925	Bhutbhutis	70-80

Name of the boat owner	Contact Number	Mechanized/ Ladder	Carrying capacity at a time
JalapathParibahan	9733774025	Bhutbhtis	70-80
JalapathParibahan	9733774025	Mechanized	70-80
Taranpur Ghat committee	9547595223	Mechanized	70-80
Swardanga-ghumghar Ghat Committee	7679696718	Mechanized	70-80
Idrakpur Ghat committee	9734250468	Mechanized	70-80
Nidaya Ghat committee	7797042656	Mechanized	70-80
Ganjadanga Ghat committee	N.A	Mechanized	70-80
Samudragar Ghat Committee	9933144810	Mechanized	70-80
<b>NABADWIP MUNICIPALITY</b>			
NabadwipJalapathParibahan Samiti(Alok Mondal,Secretary)	9733774025	Mechanised	150-250
NABADWIP MUNICIPALITY	03472-240008,03472-241279	LOUNCH	150
Lipdona Chowdhury	N.A	Mechanised	15
Balia Chowdhury	N.A	Mechanised	15
<b>Krishnagar II</b>			
Afsar Ali Sk	8641979301	Ladder	20
Mujibar Gain	9775744815	ladder	20
Asan Ali Mandal	9641161925	Ladder	25
Ananda Mandal	9153706155	Ladder	15
BabluGayen	8391062469	Ladder	20
Iman Ali	7029762047	Ladder	20
Alimuddin Shaikh	9475489667	Ladder	20
<b>Nakashipara</b>			
Baneswar Ghosh	Mob. No. 9775360715	Mechanized	100
Momtajul Mondal	Mobile No. : 8927784709	Mechanized	60-80
Ananda Ghosh	Mob: No. 9749048797	Mechanized	60-80
Baburam Halder	Mobile No. : 9732342391	Mechanized	60-80
Manik Patra	Mobile No. : 7866994646	Mechanized	60-80
Nasiruddin Mondal	9614402626	ladder	51
Sanjoy Majhi	8972072518	ladder	36
Sanjoy Majhi	8972072518	ladder	25
Vika Sekh,	8609398347	ladder	65
Mangalhalder		ladder	42
Raban Biswas	9002479813	ladder	59
Madhusudhan Chowdhury	9609065973	ladder	47
MeghnadSekh	8927452117	ladder	29
Name of the boat owner	Contact Number	Mechanized/ Ladder	Carrying capacity at a time



NetaiCh.Biswas	8016703037	ladder	29
AlimuddinSekh	9091814662	ladder	36
Nepal Majhi	915327561	ladder	45
NiyataliSekh	9153302600	ladder	65
<b>Kaliganj</b>			
Taluk Rajowar	7843700085	Country Boat	100
Jatai Mondal	7857007384	Country Boat	100
Haru Majhi	7016489560	Country Boat	100
Madhusudan Mondal	7651840279	Country Boat	100
Montu Halder	84737007485	Country Boat	100
Gouranga Halder	8734758007	Country Boat	100
Khidirpur MSS Ltd.	9845687102	Country Boat	100
Sagar Halder	9732686489	Country Boat	100
Gour Halder	7001349615	Country Boat	100
Brindaban Halder		Country Boat	100
BairampurMatsaSamabi Samiti	7063544890	Country Boat	100
<b>Krishnaganj</b>			
Narayan Mallick	9609745730	ladder	50 (fifty)
Gourangas Halder Fulbari	9609746824	ladder	50 (fifty)
Gobinda Halder		ladder	50 (fifty)
Gurupada Biswas	9735247055	ladder	50 (fifty)
Chandu Majhi		ladder	50 (fifty)
Basudeb Biswas		ladder	50 (fifty)
Dulal Ch. Biswas, S/o Chaitnya Biswas	9733882246	ladder	50 (fifty)
Sri Krishna Biswas S/o Brajabasi Biswas	8145063216	ladder	50 (fifty)
Santu Biswas S/o Bipad Biswas	9635246827	ladder	50 (fifty)
Ananda Biswas S/o Late Brajabasi Biswas	8145063216	ladder	50 (fifty)
Paban Biswas, S/o Late Raichand Biswas	9733825422	ladder	50 (fifty)

Name of the boat owner	Contact Number	Mechanized/ Ladder	Carrying capacity at a time
Swpan Biswas S/o Late Kalipada Biswas	8170961481	ladder	50 (fifty)
Krishna Biswas, S/o Late Chandipada Biswas	9735943754	ladder	50 (fifty)
Balaram Biswas S/o Late Gokul Biswas	7797523326	ladder	50 (fifty)
Nagar Biswas S/o Mani Kumar Biswas	7797221997	ladder	50 (fifty)
Gobinda Halder	8515069975	ladder	50 (fifty)
Kanai Halder	9564458974	ladder	50 (fifty)
Sadhan Biswas, S/o Madhusudan Biswas	7585879263	ladder	50 (fifty)
Uttam Biswas S/o Brajagopal Biswas	8448330921	ladder	50 (fifty)
Sudipta Biswas, Harekrishna Biswas	8670941733	ladder	50 (fifty)
Subhas Biswas, S/o Late Sanyasi Biswas	9734817651	ladder	50 (fifty)
<b>Tehatta I</b>			
Rajab Mondal	9775137422		40
Ananda Ghosh	9333188180		40
Radharani Halder	9002716156		40
Bablu Bag	7699746988		40
Lalu Bag	9800467823		40
Joydeb Bag	9932341313		40
Bidhan Ch. Roy	9635235053		40
Asim Sarkar	9775164883		40
Narayan Halder	7602414203		40
Shyamnagar-Chhitka FCS Ltd.	9732561969		Medium-35, Small-12
Totan Halder	8670171551		40
Palash Halder	9635903546		40
Haridas Patra	8798280976		40
Ramprasad Haldar		Mechanized	100
Krishna Mondal	9800483327		40
Mathur Mondal	8001127823	Mechanized	120

Name of the boat owner	Contact Number	Mechanized/ Ladder	Carrying capacity at a time
Tehatta II			
Jharu Halder (9735527485) S/O – Bishmadeb	9735527485	Country	22
Bhakti Bhusan Mondal (9733983037) S/O – Late Hemanta	9733983037)	Country	22
Supravat Biswas S/O – Sushil (973495300	(9734953000	Country	22
Anawar Hossain Sk S/O – Nur Islam 9735527529	9735527529	Country	25
AtiburRahaman S/O – Samsar Ali Mondal9733852165	9733852165	Country	20
Santosh Mondal S/O – Jarman Mondal 9732918129	9732918129	Country	20
Kalipada Biswas S/O – Lt. Suren Biswas	Nil	Country	20
Sunil Matubbar S/O - Late Monmohan 9933102776	9933102776	Country	21
Rebati Majumder S/O – Jogeswar	Nil	Country	21
Dipak Majhi (Lalu) S/O – Dharmadas	Nil	Mechanized	25
Namai Majhi S/O – Dharmadas	Nil	Mechanized	25
Sunil Chowdhury S/O – Dhananjoy	Nil	Mechanized	25

Name of the boat owner	Contact Number	Mechanized/ Ladder	Carrying capacity at a time
Madhusudan Ghosh Chowdhury S/O – Dhananjay	Nil	Mechanized	24
Sukhen Biswas S/O – Jasoda Biswas	Nil	Mechanized	24
Bidhan Roy S/O – Sadhan	Nil	Country	24
Bikash Roy S/O – Sadhan	Nil	Country	19
BabluSk S/O – Hajrot	Nil	Country	19
Ali Sk S/O – Samsuddin	Nil	Country	19
AjitPramanik S/O – Niranjan 9775219798	9775219798	Country	23
Pravat Mondal S/O – Anil Mondal 9734606231	9734606231	Country	23
Saroj Mondal S/O – Sannyasi	Nil	Country	21
Jatin Majumder S/O – Kshetramohan	Nil	Country	21
Gour Thakur S/O – Lakshmikanta	Nil	Country	21
Hiru Mondal S/O – Narugopal	Nil	Country	21
IjaiSk S/O – Faji	Nil	Country	20
Biman Biswas S/O – Sudhir Biswas	Nil	Country	20
Madan Mondal S/O – Gabardhan	Nil	Country	20
Uttam Halder	Nil	Country	20
AlaminDafader	Nil	Country	21
FaruSk	Nil	Country	21
Atul Halder	Nil	Country	21

Name of the boat owner	Contact Number	Mechanized/ Ladder	Carrying capacity at a time
<b>Karimpur I</b>			
Dinesh Majhi	8436752153	Ladder	40
Ananda Das	9732566843	Ladder	32
Subodh Mondal	9734741840	Ladder	22
Sankar Mondal	9732938142	Ladder	10
Santosh Jowder	9732597505	Ladder	25
<b>KarimpurII</b>			
Haradhan Roy		Ladder	50 Nos.
Matsa Samity	7797474920	Ladder	50 Nos.
BiswanathHaldar		Ladder	50 Nos.
Chita Haldar		Ladder	50 Nos.
Bhim Majhi		Ladder	50 Nos.
BrindabanHaldar		Ladder	50 Nos.
<b>Hanskhali</b>			
Bishnu Pada Biswas	8670068663	Country	34 Nos Of People
Krishna Pada Biswas	8670068663	Country	35 Nos Of People
Prem Kumar Biswas	7872533226	Country	27 Nos Of People
Sukumar Biswas	8700687397	Country	32 Nos Of People
SadhanDurlav	7585836582	Country	30 Nos Of People
Gopal Biswas	9933846344	Country	18 Nos Of People
Manindra Nath Biswas	8016351376	Country	26 Nos Of People
Prollad Roy	9474417681	Country	25 Nos Of People
Nidhuban Halder	9735983952	Country	12 Nos Of People
Gopal Halder	9679477071	Country	12 Nos Of People
Volanath Halder	8016319779	Country	12 Nos Of People
Sadananda Halder	9800663753	Country	12 Nos Of People
NiyatDafader	9932577694	Country	12 Nos Of People
Ismail Dafader	9547569733	Country	13 Nos Of People
KaloDafader	9635283821	Country	12 Nos Of People
Bapi Halder	8016337557	Country	21 Nos Of People
Ratanlal Biswas	8820526518	Country	36 Nos Of People
Umapada Biswas	8001909576	Country	22 Nos Of People
Tapas Biswas	8001050745	Country	25 Nos Of People
Debkumar Biswas	8001376328	Country	20 Nos Of People
Nidhuban Halder	7602350298	Country	30 Nos Of People
Hangsa Biswas	8768318047	Country	22 Nos Of People
Atul Sarkar	9932520753	Country	12 Persons
Badal Majumder	9932520753	Country	25 Persons
Amar Santra	9735379851	Country	25 Persons
Ranjit Bairagi	9679306569	Country	12 Persons

Name of the boat owner	Contact Number	Mechanized/ Ladder	Carrying capacity at a time
Badal Barick	9679093725	Country	12 Persons
Narayan Halder	8116121665	Country	12 Persons
Biplab Biswas	8145046755	Country	15
Narayan Halder	8116121665	Country	12 Persons
Narottam Halder	8116121665	Country	12 Persons
Asit Halder	9932867460	Country	12 Persons
Chandiram Halder	7866837977	Country	12 Persons
Subhas Majumder	9002282617	COUNTRY	15
Jayanti Gharami	9933679117	COUNTRY	20
Amar Santra	9735379851	Country	30 Persons
BIREN HALDAR	9635425725	COUNTRY	20 Persons
Nityam Mandal	9547863715	COUNTRY	14 persons
Chanchal Biswas	7318828272	COUNTRY	12 persons
<b>Santipur</b>			
Sribas Biswas	9681704146	Ladder	15
Arun Biswas	9153241275	Ladder	15
Ranjan Biswas	9153241275	Ladder	15
Madan Majhi	9153215107	Ladder	40
Nabik Majhi	9153215107	Ladder	40
Madhai Majhi	9153215107	Ladder	40
Jadhab Majhi	9153215107	Ladder	40
Sanat Majhi	9153215107	Ladder	40
Jiban Majhi	9153215107	Ladder	40
Joydeb Majhi	9153215107	Ladder	40
Brajabali Barman	9775654173	Ladder	40
Paresh Barman	9775654173	Ladder	40
Sibu Barman	9775654173	Ladder	40
Kalipada Biswas	9732971447	Ladder	40
Haripada Halder	9732971447	Ladder	40

Name of the boat owner	Contact Number	Mechanized/ Ladder	Carrying capacity at a time
Haridas Biswas	-	Ladder	40
Jagadish Raha	-	Ladder	60
Jagadish Dey	-	Ladder	60
Suresh Sarkar	-	Ladder	60
Panchu Das	-	Ladder	60
Suren Biswas	-	Ladder	60
Jiten Roy	-	Ladder	60
RasamoyAdhikary	-	Ladder	60
Sailen Biswas	-	Ladder	60
Parimal Biswas	-	Ladder	60
MahadebKarmakar	-	Ladder	60
Baman Biswas	-	Ladder	60
Khokan Biswas	-	Ladder	60
Nityananda Halder	-	Ladder	60
Siburam Halder	-	Ladder	60
Bhim Ghosh	-	Ladder	60
Nur AlamMolla	-	Ladder	60
KaloSekh	-	Ladder	60
Mojam Biswas	-	Ladder	60
Jahar sekh	-	Ladder	60
Ranaghat I			
SuchandNayek	9732340010	Ladder	20
Dipak Mondal	8641943012	Ladder	20
Sukumar Mitra	9800910406	Ladder	20
Biswajit Mondal		Mechanized	100
Bhabasindhu Mondal		Mechanized	100
Goutam Das	7063850733	Ladder	30
Gour Ghosh	8918174723	Mechanized	40
MoinaSaha	9732444552	Ladder	50

Name of the boat owner	Contact Number	Mechanized/ Ladder	Carrying capacity at a time
<b>Ranaghat-I</b>			
Sukumar Mitra	9800910406	Ladder	30
Goutam Das	7063850733	Ladder	25
Gour Ghosh	8918174723	Ladder	35
MoinaSaha	9732444552	Ladder	40
Rabi Choudhury	9046857078	Ladder	20
Sujay Biswas	8768956362	Ladder	25
Mahendra Chowdhury	8116001056	Ladder	30
Rabi Halder	8798105499	Ladder	35
Basudeb Mondal	8972570070	Ladder	45
SuchandNayek	9732340010	Ladder	40
Madhab Mondal	9775053201	Ladder	30
Girish Biswas	7407700929	Ladder	25
Pashupati Halder	9333164452	Ladder	20
Sudarshan Halder	9609101630	Ladder	30
Shyamal Ghosh	9609716787	Ladder	45



## LIST OF CIVIL DEFENCE EQUIPMENTS



SEARCH CAMERA



BULLET CHAIN SAW



CIRCULAR SAW



HAMMER DRILL



Mask & OXYgen Cylinder



Puli tandom

**LIST OF DRY FOOD SHOPS (CHIRA/MURI/GUR)**

Sl. No.	No. Of GP/Municipality Ward No.	Name OfShop Owner	Full Address	Type Of Dry Food Available (Chira/Muri/Gur)	Contact No.
<b>Sadar Sub-Division</b>					
<b>Krishnagar-I</b>					
1	Bhanderkhola	Subrata Biswas	Java	Chira,Muri,Gur	9733281970
2		Amal Biswas	Java	Chira,Muri,Gur	9434551840
3		Manoranjan Biswas	Tarakdaspur	Chira,Muri,Gur	7319024551
4		Raja Ghosh	GhurniGodown	Chira,Muri,Gur	9002399660
5	Joania	SamsuddinSekh	Vill. Suchia	Chira,Muri,Gur	6295419762
6		Harekrishna Debnath	Vill. Boalia	Chira,Muri,Gur	
7		Khokan Mallick	Vill. Singerdanga	Chira,Muri,Gur	9775228893
8		RojatSekh	Vill. Kundapara	Chira,Muri,Gur	
9	Chak-Dignagar	Uday Kumar Saha	Kalirhat Bazar	Chira,Muri,Gur	8145229204
10	Asannagar	BhaktipadaMajumer	Asannagar	Chira,Muri,Gur	9434573972
11		Muktipada Majumder	Asannagar	Chira,Muri,Gur	8436705874
12	Bhimpur	Joydeb Biswas	Bhimpur	Chira,Muri,Gur	9474020400
13	Dogachhi	Paresh Mondal	Dogachhi	Chira,Muri,Gur	7477472445 8016049495
14		Lakshman Biswas	Dogachhi	Chira,Muri,Gur	9933197975 7319420167
15		Nishith Sarkar	Samarpally	Chira,Muri,Gur	8759710776
16		Shanti Ranjan Sarkar	Jatrapur	Chira,Muri,Gur	9932980825
17		Siddhartha Ghosh	Jalalkhali	Chira,Muri,Gur	9932244147
18	Ruipukur	SusantaBhawal	AmghataShyampur	Chira,Muri,Gur	9933719524

--	--	--	--	--	--

Sl. No.	No. of GP/Municipality Ward No.	Name ofshop owner	Full Address	Type of dry food available (Chira/Muri/Gur)	Contact No.
<b>Nakashipara</b>					
1	Bethuadahari-I	Nirmal Das	Hattala, Nakashipara	Chira+Gur+Bread	9733094823
2	Bethuadahari-I	Dinesh Saha	Bethuadahari,Nadia	Chira+Gur+Bread	9434185751
3	Bethuadahari-I	Preshenjit Dutta	Bethuadahari,Nadia	Chira+Gur+Bread	9434824606
4	Bethuadahari-I	Mana Dutta	Bethuadahari,Nadia	Chira+Gur+Bread	9933490515
<b>Krishnaganj</b>					
1	Krishnaganj GP	Tapas Kr Singha	Krishnaganj	Chira/Muri/Gur	9733913699
2	Krishnaganj GP	Purna Chandra Pal	Chandannagar	Chira/Muri/Gur	9732512418
3	TaldahaMajdia GP	Purna Chandra Saha	Majdia	Chira/Muri/Gur	9434420755
4	TaldahaMajdia GP	Dipak Dey	Majdia	Chira/Muri/Gur	9734301061
5	Joyghata GP	joydev Biswas	Joyghata	Chira/Muri/Gur	7699872220
6	Gobindapur GP	Sukumar Biswas	Khalboalia	Chira/Muri/Gur	9002637205
7	MatiaryBanpur GP	BabanSaha	Banpur	Chira/Muri/Gur	9775104097
8	Joyghata GP	Netai Biswas	Aswarnakhali	Chira/Muri/Gur	7872954715
9	Krishnaganj GP	Sudip Dutta	Krishnaganj	Chira/Muri/Gur	9733490255
10	Krishnaganj GP	Ganapati Das	Soneghata	Chira/Muri/Gur	9732980843
11	Krishnaganj GP	Abhijit Biswas	Durgapur	Chira/Muri/Gur	9733857206

Sl. No.	No. of GP/Municipality Ward No.	Name of shop owner	Full Address	Type of dry food available (Chira/Muri/Gur)	Contact No.
<b>Krishnagar-II</b>					
1	Dhubulia-I	Niranjana saha	Dhubulia Bazar Colony	Chira, Muri, Gur	Not available
2	Do	Anil saha	Dhubulia 1/7 Group	Do	Do
3	Sadhanpara-II	Balai Biswas	Gabarkuli 1/4 Group	Do	Do
<b>Kaliganj</b>					
1	Mira-I	Jahar Kamakar (Sudha Varieties)	Plassey	Chira/Muri/Gur	8641856500
2	Mira-I	Tyanmoy Majumder	Plassey	Chira/Muri/Gur	8016047373
3	Debagram	Kashinath Das	Kulaichandi Bazar	Chira/Muri/Gur	8972625860
4	Debagram	Biswanath Das Chowdhury	Kulaichandi Bazar	Chira/Muri/Gur	7501441600
5	Debagram	Najrul Sekh	Gohat Debagram	Chira/Muri/Gur	9733943959
6	Debagram	Tajmudi Vander	Gohat Debagram	Chira/Muri/Gur	9233123620
7	Debagram	Ratan Saha	Gohat Debagram	Chira/Muri/Gur	9292435157
<b>Chapra Block</b>					
1	Chapra-I	Panchanan Dutta	Srinagar, Chapra, Nadia	Chira, Muri, Gur	N.A
2	Chapra-II	Dinabandhu Modak	Srinagar, Chapra, Nadia	Chira, Muri, Gur	N.A
3	Alfa	Firoj Mallick	Chotoandulia, Chapra, Nadia	Chira, Muri, Gur	N.A
4	Brittihadia	Kader Sekh	Talukhuda, Chapra	Chira, Muri, Gur	N.A

--	--	--	--	--	--

Sl. No.	No. of GP/Municipality Ward No.	Name of shop owner	Full Address	Type of dry food available (Chira/Muri/Gur)	Contact No.
<b>Santipur</b>					
1	FTGP	Sanjay Pramanick	Fulia BDO Office Road	Chira , Muri & Gur	9800844611
2	FTGP	Sukumar Kundu	Fulia Bus Stand	Chira , Muri & Gur	9153087546
3	FTGP	Rana Biswas	Fulia Co-Operative Market	Chira , Muri & Gur	9614950861
4	FTGP	MalinSaha	Fulia Rail Bazar	Chira , Muri & Gur	9332313340
5	FTGP	BiplabPramanick	Fulia Co-Operative Market	Chira , Muri & Gur	9614835566
6	FTGP	AchintaPramanick	Fulia Co-Operative Market	Chira , Muri & Gur	7031273650
7	FTGP	Dinesh Pramanick	Fulia Rail Bazar	Chira , Muri & Gur	9563654236
8	FTGP	Abhijit Biswas	Fulia BDO Office Road	Chira , Muri & Gur	7001809372
9	FTGP	BiswanathPramanick	FuliaUdbastu Market	Chira , Muri & Gur	9609086670
10	FTGP	Rajib Biswas	Fulia Co-Operative Market	Chira , Muri & Gur	9883169422
11	FTGP	Manoj Biswas	Fulia Co-Operative Market	Chira , Muri & Gur	8926395764
<b>Ranaghat I</b>					
1.	Anulia	Netai Ghosh	Satigacha	Chira,Muri,Gur	8250653640
2.	Barasat	Prakash Kundu	Barasat	Chira,Muri,Gur	9932630123
3.	Habibpur	Dinesh Halder	Garerbagan	Chira,Muri,Gur	9749260526
4.	Kalinarayanpur-Paharpur	Sanjib Roy	Bhagirathi Bazar	Chira,Muri,Gur	9064672176
Sl. No.	No. of GP/Municipality	Name of shop owner	Full Address	Type of dry food available	Contact No.

	<b>lity Ward No.</b>			<b>(Chira/Muri/Gur)</b>	
5.	Nawpara-Masunda	Subrata Biswas	Gosaichar	Chira,Muri,Gur	8159874353
6.	Payradanga	Sandip Biswas	Parniyamathpur	Chira,Muri,Gur	9333581057
7.	Ramnagar-I	Rabi Kundu	Sannyasi Bazar	Chira,Muri,Gur	8250508204
8.	Ramnagar-II	Arabinda Majumder	Rail Bazar, Ramnagar-II	Chira,Muri,Gur	9933623066
9.					
<b>Tehatta-I Block</b>					
1	Tehatta	Santanu Biswas	Tehatta, Nadia	Yes	9932169450
		Dipak Halder	Tehatta, Nadia	Yes	9932300096
		NitaiSaha	Tehatta, Nadia	Yes	
		Swapan Nandan	Tehatta, Nadia	Yes	

<b>Sl.</b>	<b>No. of</b>	<b>Name ofshop owner</b>	<b>Full Address</b>	<b>Type of dry</b>	<b>Contact No.</b>
------------	---------------	--------------------------	---------------------	--------------------	--------------------

No.	GP/Municipality Ward No.			food available (Chira/Muri/Gur)	
2	Natna	Kamal Majumder	Debnathpur, Nadia	Yes	
		Sukumar Barikdar	Debnathpur, Nadia	Yes	
		Indrajit Debnath	Howlia Park More	Yes	
		Kartick Ghosh	Garibpur, Nadia	Yes	7699124853
3	Patharghata I	Madhu Shaik	Maliapota, Nadia	Yes	9933503859
		Daud Shaik	Maliapota, Nadia	Yes	9091471273
		Rafikul Shaik	patharghata	Yes	9002715537
		Sejjak Khan	Maliapota, Nadia	Yes	9002404604
4	Patharghata II	Debasish Biswas	Putimari, Nadia	yes	9933175623
		Supriya Biswas	Putimari, Nadia	yes	9800384156
		Bharat Chandra Biswas	Sholua, Nadia	yes	9932205758
		AcheruddinMollick	Taranipur	yes	9932290682
5	Chanderghat	Mahadeb Mondal	Kustia, Nadia	Yea	8972520777
		Ghanashyam Paul	Kustia, Nadia	Yea	9749714408
		Dharmaraj Biswas	Chanderghat, Nadia	Yea	9002497174
6	Shyamnagar	Pallab Kumar Roy	Shyamnagar	Yes	9732723451
		Tanmoy Mondal	Shyamnagar	Yes	9732535614
		Tahid Ali halsana	Asrappur,Nadia	Yes	9083030365
		Narendra Nath Kundu	Chilakhali	Yes	8345037087

Sl.	No. of	Name ofshop	Full Address	Type of dry food	Contact No.
-----	--------	-------------	--------------	------------------	-------------

No.	GP/Municipality Ward No.	owner		available (Chira/Muri/Gur)	
7	Raghunathpur	Askhay Sarkar	Nischintapur	Yes	
		Sanjay Biswas	Krishnachandrapur	Yes	
		Chaitanya Mondal	Krishnachandrapur	Yes	8159021276
		Jagajiban Biswas	Raghunathpur	Yes	8001092334
8	Betai I	Biplab Kumar Dey	Betai, Nadia	Yes	9733906652
		Rabi Bala	Lalbazar	Yes	8768605066
		Sukumar Sarkar	Betai, Nadia	Yes	9732509844
		Samir Mondal	Betai, Nadia	Yes	9564791771
9	Betai II	Bikash Biswas	Betai, Nadia	Yes	9735533531
		Manoranjan Patari	Betai, Nadia	Yes	9732681179
		Arup Biswas	Betai, Nadia	Yes	9733776260
		Haridas Roy	Nazirpur	Yes	9734826592
10	Chhitka	Tusarknati Saha	Nazirpur	Yes	9932989025
		Jayanta Bairagya	Haripur, Nadia	Yes	9734506077
11	Kanainagar	Nabadwip Majhi	Kanainagar	Yes	9734885102
		Pradip Kanji	Kanainagar	Yes	8926164583
		Roman Mondal	Uttar Char Chandpur	Yes	

Sl.	No. of	Name of shop	Full Address	Type of dry food	Contact No.
-----	--------	--------------	--------------	------------------	-------------



No.	GP/Municipality Ward No.	owner		available (Chira/Muri/Gur)	
<b>Tehatta II Block</b>					
1	Palashipara	Kanailal Dutta	Palashipara	Chira,Muri,Gur	-
2	Palashipara	Mona Shikdar	Palashipara	Chira,Muri,Gur	-
3	Palashipara	Kunal Dutta	Palashipara	Chira,Muri,Gur	-
4	Palashipara	Ashok Biswas	Palashipara	Chira,Muri,Gur	-
5	Palashipara	Nitai Biswas	Palashipara	Chira,Muri,Gur	-
6	Barnia	Madhab	Barnia	Chira,Muri,Gur	-
7	Barnia	Nimai Das	Barnia	Chira,Muri,Gur	-
8	Barnia	Nazrul Sk	Barnia	Chira,Muri,Gur	-
9	Sahebnagar	Swapan Biswas	Sahebnagar	Chira,Muri,Gur	-
10	Sahebnagar	SanjibanPramanick	Sahebnagar	Chira,Muri,Gur	-
11	Sahebnagar	Pintu Chowdhury	Sahebnagar	Chira,Muri,Gur	-
12	Sahebnagar	Debasish Biswas	Sahebnagar	Chira,Muri,Gur	-
13	Palsunda-II	ErshadSk	Palsunda-II	Chira,Muri,Gur	-
14	Palsunda-II	Bibhas Barman	Palsunda-II	Chira,Muri,Gur	-
15	Gopinathpur	Ashok sarkar	Gopinathpur	Chira,Muri,Gur	-
16	Gopinathpur	Bidesh Biswas	Gopinathpur	Chira,Muri,Gur	-
17	Gopinathpur	Narayan Biswas	Gopinathpur	Chira,Muri,Gur	-
18	Hanspukuria	KrishnenduJoardar	Hanspukuria	Chira,Muri,Gur	-
19	Hanspukuria	Osman Sk	Hanspukuria	Chira,Muri,Gur	-
20	Palsunda-I	ManikMolla	Palsunda-I	Chira,Muri,Gur	-
21	Palsunda-I	Kaosar Ali	Palsunda-I	Chira,Muri,Gur	-

**LIST OF QUICK RESPONSE TEAM OF NADIA DISTRICT**

## SADAR SUB DIVISION

NAME	FATHER'S NAME	ADDRESS	MOBILE NO.
Abhishek Baishnab	Kanai Baishnab	Kalupara, Krishnagar, Nadia	7908641915
Chhoton Debnath	Tarak Debnath	Radhanagar Ghosh Para,Krishnagar,Nadia	9851877315
Abdur Rahim Sk	NajrulSk	Sonatala, P.O Rupdha	8967779815
Siraj Mollah	Momin Mollah	Haranagar, Nakashi Para	8509832160
Pintu Ghosh	Laxman Ghosh	Manick Para, MjRoad,Krishnagar	9153789415
AmedHissain Mondal	Sahiruddin Mondal	Bikrampur, Nakashipara	7908424313
Md. Hasibul Biswas	Musharaf Hossain	Bhaga, Dhubinagadi	9635744034
Dipankar Ghosh	Dilip Ghosh	Bhangas, Kotwali	9002034818
Amit Garai	Shankar Garai	Ghurni, Azad Hind Road	9153938550
Shree Krishna Ghosh	Anil Ghosh	Bahadur Pur	9093559050
AminurRahaman	MukashurRahaman	Parkula, Nakashi Para	9735210486
Mojammel Haque	Lt. AminuddinSk	Radhakantapur	9932198934
Voltu Biswas	Kadar Ali Biswas	Sonatala, Rupdha	7699592969
Suroj Pervez	ArfanSk	Dinghal, Debagram	8926527491
Dilip Ghosh	Narayan Ghosh	Bahadurpur, Dhubuliya	9635365796
Subhash Chatterjee	Haradhan Chatterjee	Shree Durga Kolony, Krishnagar	9002256206
Abdur Salam Mallick	Hasar Ali Mallicck	Dhananjoypur, Nakashi Para	8100193825
Abdur Majid Sk	MoulaSk	SurendranathPur, Barniya	7797418645
Humayan Kabir	TayubSk	Daluipur, Sapjola, Kaliganj	8145194227
AjmirSk	JainalSk	Chapra, Muslim Para	7074232709
Mannan Sk	AinulSk	Chapra, Muslim Para	9734605720
Bapan Ghosh	Anil Ghosh	Bahadur Pur, Dhubuliya	
IntajSk	AbdinSk	Aswani Dutta Lane, Najira Para.	7501447144
NAME	FATHER'S NAME	ADDRESS	MOBILE NO.

Saddam Hossain	Elahi Sk	Sufi Pota, Taltala, Dhubuliya	8972136637
Saifuddin Sk	KashemSk	Raja Pur, Nakashipara	9153324491
Abu Sattar Sk	Lt. BadiruddinSk	Sutipur	8170961311
Golam Mortuza Mondal	SamsurHaqu Mondal	Radhakantapur, Nadia	9264711980
BashiruddinSk	Rafik Sk	Barobigha, Haranagar	7699913066
Amjad Hossain Mondal	Mojahar Mondal	Chhoto Chan Pur, P.O- Boro Chand Pur	8609267741
Wajid Rahaman	Saheb JaanSk	Jompukur, Debegram	9735344503
Nasim Mallick	Akbar Mallick	Barobigha, Haranagar	8101588953
Haque Saheb Sk	Ali Hossain Sk	Rajapur, Nakashi Para	
Mokter Hossain Mollah	AjahaMollah	Matchpota, Nakashi Para	7602781541
Chandan Ghosh	Ratan Ghosh	Radhakantapur	8391936242
Rakib Sk	Abdur Rashid Sk	Joynagar, Haranagar	8927353064
Ekta Khirul	ZinnaRahaman	Basharkhola, Nadia	8509635607
AlibuddinSk	Firoj Ali Sk	AkundaBeriya	9932647079
WashimAkram	Bajrul Karim	Goharapata, Dingal	8642973660
NuruzzamalSk	Arman Ali Sk	Barobigha, Dhubinagadi	9143331470
Reshmi Khatun	SkAbdurKashem	BabunPukur, Shree Mayapur	8016419244
Rebika Sultana	Md. Yashin Mondal	Sen Pur, Nakashi Para	9547167657
Uttam Paul	Gobinda Paul	Gobrapota, Bhimpur, Nadia	9733709355
Santanu Biswas	Gobinda Chandra Biswas	Radhanagar, Nadia	9733835840
Ramapada Biswas	Balaram Biswas	Rowtari, Nadia	9932743951
AjmirSk	JainalSk	Chapra, Nadia	7074232709
Shanu Mondal	Gopal Mondal	Khanpur , Chapra, Nadia	7602418538
Sanjoy Ghosh	Narayan Ghosh	Santipur, Nadia	7074231709
MD Rahul Mondal	MD Shukul Mondal	Chapra, Nadia	6297163940
RajabulSk	DhodaSk	Barakulberia, Nadia	8436018333
EjarulSk	Rajab Ali Sk	Dangapara, Majher Para, Nadia	9547768355

**Ranaghat Sub Division**

Sujoy Banarjee	ArabindaBanarjee	Mahaprabhu Para Lane, Kamar PukurRanaghat	9734557146
Sujit Chakrabarty	Subhash Chakrabarty	North Sur O Bitan, Badkulla	9002654463
Arijit Shil	NonigopalShil	Haldipara, Ranaghat,Nadia	8436020180
Bibhas Roy	Lt. Linku Roy	Ramnagar,Sasthi Bazar, Ranaghat, Nadia	8670644610

NAME	FATHER'S NAME	ADDRESS	MOBILE NO.
<b>KALYANI SUB DIVISION</b>			
Biswajit Biswas	Aswani Biswas	PrioNagaer, Bhagirathi, Chakdha, Kalyani	9733230730
BibhasAdhikary	BibekanandaAdhikary	Vill-A-5/32 Palli, Kalyani,Meta Word No-11	9836535340
Ananta Sarkar	Jiten Sarkar	Lalpur, C.B Road,Kalyani	9800317714
BapiAdhikary	KartickAdhikary	Vill-3 No, Durga Nagar,Chakdha	8927169225
Ashim Sarkar	Sudhuir Sarkar	Vill-3 No, Durga Nagar,Chakdha	9681618557
Ashim Kr. Das	Avibhusan Das	Phe. Cal-Iii, Flat No-05, Kalyani	
Smt. Bulti Majumdar	Chanchal Majumdar	B/18/136, Kalyani	7384321662
<b>Tehatta Sub Division</b>			
Baban Sarkar	Nabakumar Sarkar	Ketchuadanga	9800252983
Krishna Das	Sunil Das	Fulkhali, Ketchuadanga	8145914191
Jahangir Mondal	Chattar Mondal	Goas, Karimpur-Ii	8926662027
Tanmoy Biswas	Tarak Ch. Biswas	Basanti Para, Karimpur	9563420802
Bablu Bain	Shankar Bain	Tehatta, Bain Para	
Pranit Pramanick	Prasun Ch. Pramanick	Barniya, Tehatta, Nadia	
HasanurjamanSk	AzijulSk	Dhar Para, Tehatta	9641997905
BarunBasu	BalaramBasu	SahaPur, Tehatta,	8926830030
Parvin Khatun	Hafiz Sk	Rudranagar, Palashi Para	
Soma Saha	Biswajit Saha	Palashipara, Nadia	

Designation and Department	Mobile Numbers
----------------------------	----------------

# IMPORTANT TELEPHONE NUMBERS

District Magistrate	9434340101
Superintendent of Police (Krishnagar Police District)	9083269100/ 9147888283
Superintendent of Police (Ranaghat Police District)	9083269143
Addl. District Magistrate (General)	8373050633
Addl. District Magistrate (Disaster Management), Nadia& Nodal Officer	8373050635
Addl. District Magistrate (L& LR)	8373050634
Addl. District Magistrate (ZP)	8373050652
Sub-Divisional Officer, KrishnagarSadar	8373050620/9531764118
Sub-Divisional Officer, Tehatta	9800082121 / 8373050626
Sub-Divisional Officer, Kalyani	9433012135
Sub-Divisional Officer, Ranaghat	8373050622
Officer In-Charge, Disaster Management& Civil Defense, Nadia	9732698762
District Disaster Management Officer, Nadia	8481080425
Divisional Forest Officer, Nadia-Murshidabad Division	9434053965/ 8017312691
Chief Medical Officer of Health, Nadia.	7548975200
Ex. Engineer PWD. Road (NH. Division-I)	9434141590/ 9475066166
Ex. Engineer PWD. Road (NH Division-II)	6296334747
Ex. Engineer PWD. Nadia Division	6292121948
Ex. Engineer PWD Electric Nadia Division	6292121993/9433464530
Ex. EngineerP.H.E.(Kalyani)Nadia	9434365896/ 943446835
ExecutiveEngineer, (Nadia Arsenic Division-I)	9932618491/ 9330812142
ExecutiveEngineer, (Nadia Arsenic Division-II)	7044045601
Ex. Engineer, Irrigation & Waterways Division	9830456671
Ex. Engineer, Nadia Irrigation Division	8910186623
Dy. Director, Animal Resource Development, Nadia	9547717789
Dy. Director of Agriculture (Admn), Nadia	9836809692
Dy. Director of Horticulture, Nadia	9433437993
Addl. Director of Fisheries, Nadia	8768066670
District Controller (F & S)	7604068624
Regional Manager (WBSEDCL)	7449302050 / 8900796019
Area Manager, WBSETCL, Krishnagar, Nadia	9434910038
Divisional Fire Officer, Nadia Division	9434859805 / 7407306392
Dist. Inspector of School (Pry)	9735617379
District Inspector of School (S.E)	8116007209

### **LIST OF BLOCK DEVELOPMENT OFFICERS**

Designation and	Phone No.	Mobile	E-MAIL ID
-----------------	-----------	--------	-----------

Department			
B.D.O. Krishnagar-I	03472-272450	9733374108	bdokrishnagar1@gmail.com
B.D.O. Krishnagar-II	03472-261216	8373050609	bdo.kgr2@gmail.com
B.D.O. Nabadwip	03472-248274	8373050611	bdonabadwip@yahoo.com
B.D.O. Krishnaganj	03472-276214	8373050618	bdokrishnaganj@gmail.com
B.D.O. Chapra	03474-270221	8373050602	bdochapra@yahoo.co.in
B.D.O. Nakashipara	03474-255252	8373050612	bdonakashipara@gmail.com
B.D.O. Kaliganj	03474-266214	8373050605	bdokaliganj@gmail.com
B.D.O. Tehatta-I	03471-250224	8373050616	tehatta1bdo@yahoo.co.in tehatta1bdo@gmail.com
B.D.O. Tehatta-II	03471-252222	8373050617	bdotehatta2@gmail.com
B.D.O. Karimpur-I	03471-269233	8373050606	bdokarimpur1@gmail.com
B.D.O. Karimpur-II	03471-270225	9733808866	karimpur2bdo@rediffmail.com
B.D.O. Santipur	03473-234360	8373050615	santipurbdo@rediffmail.com
B.D.O. Ranaghat-I	03473-281161	8373050613	ranaghat1@yahoo.co.in
B.D.O. Ranaghat-II	03473-210098	8373050614	bdoranaghat2@yahoo.co.in
B.D.O. Hanskhali	03473-231346	8373050603	bdohanskhali@gmail.com
B.D.O. Chakdaha	03473-245055	8373050601	bdockd@gmail.com
B.D.O. Haringhata	03473-233313	8373050604	bdoharinghata@gmail.com
B.D.O. Kalyani	-	8336847400	bdoklyn@gmail.com

**CONTACT NO OF SDDMO AND BDMOS OF NADIA DISTRICT**

Designation and Department	Phone No.
SDDMO Sadar	9073939475
SDDMO Ranaghat	6294993104
SDDMO Kalyani	7595967844
SDDMO Tehatta	9831149856
B.D.M.O. Krishnagar-I in charge	7001140668
B.D.M.O. Krishnagar-II	7865971359
B.D.M.O. Nabadwip	8926698727
B.D.M.O. Krishnaganj	9007412254
B.D.M.O. Chapra	9073939464
B.D.M.O. Nakashipara	7001087970
B.D.M.O. Kaliganj	7866055230
B.D.M.O. Tehatta-I	7031684338
B.D.M.O. Tehatta-II	9883540168
B.D.M.O. Karimpur-I	9679104881
B.D.M.O. Karimpur-II in charge	7908241081
B.D.M.O. Santipur	7001140668
B.D.M.O. Ranaghat-I	9378455229
B.D.M.O. Ranaghat-II	9474863737
B.D.M.O. Hanskhali	9073938877
B.D.M.O. Chakdaha	9800550119
B.D.M.O. Haringhata	7076089425
B.D.M.O. Kalyani	9932382417

**Health Department**

Sl	Designation	Land Line Ph No	Official mobile	Email ID
----	-------------	-----------------	-----------------	----------

No.			no.	
1	CMOH, Nadia	03472-252306	7548975200	cmohnadia@gmail.com
2	Dy.CMOH-I, Nadia	03472-252306	7548975201	dycmoh1nadia@gmail.com
3	Dy.CMOH-II, Nadia	03472-252711	7548975202	dycmoh2nadia@gmail.com
4	Dy.CMOH-III, Nadia	03472-252587	7548975203	dycmoh3nadia@gmail.com
5	ZLO, Nadia	03472-235257	7548975205	zlo_nad@gmail.com
6	DTO, Nadia	03472-254939	7548975206	dtowbnda@rntcp.org
7	ACMOH Sadar	03472-255252	7548975209	acmohsadar.nad@gmail.com
8	ACMOH Kalyani	033-25890070	7548975212	acmohkalyani2012@gmail.com
9	ACMOH Ranaghat	03473-210140	7548975211	acmohranaghat@gmail.com
10	ACMOH, Tehatta	03471-247250	7548975210	tehatta.acmoh@gmail.com
11	MSVP, COM & JNM Hospital	033-25025564	9433770200	nilaysinha@gmail.com
12	Supdt., Nadia DH	03472-258533	7548975213	superintendent.ndh@gmail.com
13	Supdt., Tehatta SDH	03471-247250	7548975214	tehatta.acmoh@gmail.com
14	Supdt., Ranaghat SDH	03473-210043	7548975215	sdhranaghat@gmail.com
15	Supdt., Nabadwip SGH	03472-239585	7548975216	nsgh09@gmail.com
16	Supdt., Chakdaha SGH	03473-242500	7548975218	supdt.ckdsg@gmail.com
17	Supdt., Santipur SGH	03472-278057/278021	7548975217	santipursgghospital@gmail.com
18	BMOH, Haringhata	03473-212225	7548975236	bpmuharin@gmail.com
19	BMOH, Chakdaha	03473-253568	7548975235	bpmuchak@gmail.com
20	BMOH, Ranaghat-I	03473-281019	7548975232	bpmurana1@gmail.com
21	BMOH, Ranaghat-II	03473-262619	7548975233	bpmurana2@gmail.com
22	BMOH, Krishnaganj	03472-276215	7548975229	bpmukris@gmail.com
23	BMOH, Krishnagar-I	03472-229224	7548975228	bpmukri1@gmail.com
24	BMOH, Krishnagar-II	03742-261219	7548975226	bpmu.kgr2@gmail.com
25	BMOH, Nakashipara	03474-256230	7548975225	bpmunakashi@gmail.com
26	BMOH, Hanskhali	03473-272203	7548975230	bpmuhans@gmail.com
27	BMOH, Kaliganj	03474-260223	7548975224	bpmukaliganj@gmail.com
28	BMOH, Chapra	03472-270636	7548975223	bpmuchap@gmail.com
29	BMOH, Nabadwip	03472-248208	7548975227	bpmunaba@gmail.com
30	BMOH, Santipur	03472-278057	7548975231	bpmusanti@gmail.com
31	BMOH, Tehatta-I	03471-250247	7548975221	bpmuteha1@gmail.com
32	BMOH, Tehatta-II	03471-252217	7548975222	bpmupala@gmail.com
33	BMOH, Karimpur-I	03471-255150	7548975219	bpmukar1@gmail.com
34	BMOH, Karimpur-II	03471-261050	7548975220	bpmukar2@gmail.com

**TELEPHONE NO OF AGRICULTURE DEPARTMENT AT BLOCK LEVEL**

Designation	Phone Number	Mobile Number	E- MAIL ID
-------------	--------------	---------------	------------



A.D.A.Krishnagar-I	03472-257335	9830225340	adagr1@gmail.com
A.D.A. Krishnagar-II	03472261239	9733493328	adagr2@gmail.com
A.D.A. Nabadwip	03472-248571	9734494736	adanabadwip@gmail.com
A.D.A. Krishnaganj	03472-236200	9932784408	adakrishnaganj@gmail.com
A.D.A. Tehatta-I	--	9433128325	anandakumarmitra@gmail.com adatehatta1@gmail.com
A.D.A. Tehatta-II	03471-252059	8910178981	biplabbiswaswbas@gmail.com adatehatta2@gmail.com
A.D.A. Karimpur	03471-269247	9088022894	adakarimpur5@gmail.com
A.D.A. Nakashipara	03474-256544	9434353757	adanakashipara@gmail.com
A.D.A. Kaliganj	03474-266464	9163944516	adakaliganj@gmail.com
A.D.A. Santipur	03473-234551	9833015797	santipurada@gmail.com
A.D.A. Hanskhali	03472-231460	9735234483	adahanskhali@gmail.com
A.D.A. Ranaghat-I	03473-281067	9475195541	adaranaghat1@gmail.com
A.D.A. Ranaghat-II	03473-283675	9434633459	adaranaghat2@gmail.com
A.D.A.Chakdaha	03473-246891	9932569464	adachakdah@gmail.com
A.D.A.Haringhata	03473-232310	8900443584	adaharinghata@gmail.com
A.D.A.Chapra	03474-270226	9474340882	adachapra@gmail.com

**Mobile no. of some officials of WBSEDCL under Nadia Region under Berhampore Zone**

DESIGNATION	NAME	MOBILE No.	e-mail I.D
Zonal Manager, Berhampore Zone	Sri Sanat Kr. Ghosh	7449302000	zm.baharampur@gmail.com
Sr. Manager(HR &A), Berhampore Zone	Narendra Singh	7449302001	- do -
Regional Manager, Nadia Region	Shri Ramesh Ch. Madhu	7449302050	nadia.circle@gmail.com
Sr. Manager (HR&A), Nadia Region	Sri Subrata Kr. Saha	7449302051	nadiaregionhr@gmail.com
Divisional Manager, Tehatta Division	Sri Birendranath Sarkar	7449302200	tdd.wbsedcl@gmail.com
Station Manager, Tehatta CCC	Sri Barun Sarkar	7449302207	smtehattacc@gmail.com
Station Manager, Matiary CCC	Sri NatarajKhastagir	7449302208	matiaryccc@gmail.com
Station Manager, Chapra CCC	Sri Digbijay Singh	7449302209	sm.chapra@wbsedcl.in
Station Manager, Karimpur CCC	Sk. HabiburRahaman	7449302210	karimpurgres@gmail.com
Station Manager, Nazirpur CCC	Sri Krishnendu Mukherjee	7449302211	nazirpurccc@gmail.com
Station Manager, MuragachhaDharmada CCC	Sri AmalenduSaha	7449302212	muragachadharmadacc@gmail.com
Station Manager, PanchdharaAvoyngar CCC	Sri Hement Kr. Show	7449302213	P.abhaynagargres@gmail.com
Station Manager, Debagram CCC	HasiburRahaman Sardar	7449302214	debagrames@gmail.com
Station Manager, Dhubulia CCC	Sri Abhimanyu Prasad Mahato	7449302215	smdhubulia@gmail.com
Station Manager, Plassey CCC	Sri Avik Sarkar	7449302216	plasseyccc@gmail.com
Station Manager, Bethuadahari CCC	Sri Suman Prasad	7449302217	bethuadaharigres@gmail.com
Divisional Manager, Krishnagar Division	Sri Saibal Majumder	7449302150	dedmknngdivn@gmail.com
Station Manager, Krishnanagar Rd Stn CCC	Sri Samir Chatterjee	7449302157	smkrishnagar@gmail.com

DESIGNATION	NAME	MOBILE No.	e-mail I.D
Station Manager, Krishnaganj CCC	Faruk Yasan	744930216 1	smkrishnaganj@gmail.com
Station Manager, Bagula CCC	Sri Subrata Das	744930216 2	smbagula@gmail.com
Station Manager, Badkulla CCC	Firoz Jamader	744930216 3	smbadkulla@gmail.com
Station Manager, Swarupganj CCC	Sri Biswajit Sen	744930216 4	sm.swarupganj@gmail.com
Station Manager, Fulia CCC	Sri Debasish Sarkar	744930216 5	smfulia@gmail.com
Station Manager, Dignagar CCC	Sri Jyotirmoy Ghosh	744930216 6	smdignagar@gmail.com
Station Manager, Sutragarh CCC	Sri NirmalyaSaha	744930216 7	smsutragarh@gmail.com
Station Manager, Nabadwip CCC	Sri Amit Kr. Basak	744930216 8	nabadwip.electric.supply@gmail.com
Divisional Manager, Kalyani Division	Sri Shyamal Kr. Joardar	744930210 0	kalyaniwbsedcl@yahoo.co.in
Station Manager, Nagarukhra CCC	Sri Pradip Narayan Roy	744930210 7	nagarukhraccc@gmail.com
Station Manager, Chakdaha (West)	Sri Mrinmoy Biswas	744930210 8	chakdawestsm@gmail.com
Station Manager, Madanpur CCC	Sri Anup Kr. Dhar	744930210 9	madanpures@gmail.com
Station Manager, Subarnapur CCC	Sri Tapan Kumar Santra	744930211 1	subarnapurccc@yahoo.com
Station Manager, Ranaghat (N-S) CCC	Sri Manoj Karmakar	744930211 2	ranaghatnsccc@gmail.com
Station Manager, Aishtala CCC	Sri Debasish Ghosh	744930211 3	aishtalla@gmail.com
Station Manager, Ranaghat (E) CCC	Sri TarunAcharyya	744930211 5	ranaghateast@gmail.com
Station Manager, Chakdah (E) CCC	Ms Chandana Basak	744930211 6	chakdahaeastccc@gmail.com
Station Manager, Aranghata CCC	Sri Gajadhar Mahato	744930211 7	aranghataccc@gmail.com
Station Manager, Kalyani CCC	Shri Abhijit Ghosh	744930211 8	kalyani.es@rediffmail.com
Station Manager, Gayeshpur CCC	Sri Jayanta Kr. Seal	744930211 9	gayeshpur_ccc@yahoo.com
Divisional Manager, Nakashipara	Shri Sushanta Kr. Ghosh	744930275 0	dm.nakashipara@gmail.com
Divisional Manager, Ranaghat	Shri Shyamal Karmakar	744930965 0	dmranaghat@gmail.com

Sl.No	Name of the Block	Control Room no.(if any)	Name of the Nodal Officer	Designation	Contact No.	Name of GP/Municipality
1	Chapra		Sanjit Pramanik	BDMO	9073939464 / 9126831373	Chapra Block
			Sanjit Roy	Executive Assistant	6297372978	Bagberia G.P Office
			Subhas Roy	Executive Assistant	8670535771	Brittihuda G.P Office
			Subrata Sarkar	Executive Assistant	9732542494	Chapra-Ii G.P Office
			Nripendra Nath Bala	Executive Assistant	9732864533	Hatisala-I G.P Office
			Mosaraf Hossain Halsana	Executive Assistant	9064494966	Hatisala-Ii G.P Office
			Biswajit Majumder	Executive Assistant	6296507910	Hridaypur G.P Office
			Samaresh Mondal	Executive Assistant	9734562449	Kalinga G.P Office
			Kousik Biswas	Executive Assistant	9733605254	Maheshpur G.P Office
			Dilip Kumar Sardar	Executive Assistant	7602715959	Pipragachhi G.P Office
			Abul Hasanat Ansari	Secretary	6295057635	Chapra-I G.P Office
			Sudipta Sihi	Secretary	9002455616	Hatkholra G.P Office
			Tapas Mondal	Sahayak	9153752429	Alfa G.P Office
			Manash Kumar De	Secretary	6295645272	Mahatpur G.P Office
2	NAKASHI PARA	83486899 31	Bidesh Biswas	BDMO	8348689931	Nakashipara BDO
		90646513 48	Tarak Sarkar	E.A.	9064651348	Bethuadahari-I GP
		80014274 88	Buddhadeb Sarkar	E.A.	8001427488	Bethuadahari-II GP
		99339219 65	Tirthamoy Mondal	Sec. In Charge	9933921965	Bilkumari GP
		70014654 86	Kartick Chandra Das	E.A.	7001465486	Billwagram GP

Sl.No	Name of the Block	Control Room no.(if any)	Name of the Nodal Officer	Designation	Contact No.	Name of GP/Municipality
2	Nakshipara	9007631807	Mohitlal Bain	E.A.	9007631807	Bikrampur GP
		9932746064	Sampad Kumar Das	Secretary	9932746064	Birpur-I GP
		9932969452	Sonamala Roy	E.A.	9932969452	Birpur-II GP
		7501718826	Md. Karim Sekh	Sec. In Charge	7501718826	Dhananjoypur GP
		8926468098	Tripurary Banerjee	Sec. In Charge	8926468098	Dharmada GP
		9735172473	Nilotpal Mondal	E.A.	9735172473	Dogachhia GP
		8944899911	Sudipta Halder	Sec. In Charge	8944899911	Majhergram GP
		9733612399	Samiyara Khatun	E.A.	9733612399	Muragachha GP
		9064201162	Uttam Das	Sec. In Charge	9064201162	Nakashipara GP
		9932910876	Basirul Alam	Sec. In Charge	9932910876	Haranagar GP
		8798180192	Gobinda Bain	Sec. In Charge	8798180192	Patikabari GP
		3	Nabadwip		Md.Hasanujjaman Mondal	BDMO
	Bikash Biswas			Sec-in-Charge	7908806196	Bablari GP
	Amit Dutta			EA	7908744127	CMCB GP
	Sujit Kr. Debnath			Secretary	8640944191	Fakirdanga Gholapara GP
	Sekhar Poddar			Secretary	7001600499	Mahisura GP

Sl.No	Name of the Block	Control Room no.(if any)	Name of the Nodal Officer	Designation	Contact No.	Name of GP/Municipality
3	Nabadwip		RAJIB CHAKRABARTY	EA	8250271030	Mayapur Bamunpukur-I GP
			BISWAJIT MAJUMDER	Secretary	6295223293	Mayapur Bamunpukur-II GP
			DEBJAYATI BHATTACHARYA	EA	8159936510	Swarupganj GP
4	Karimpur II		Nandadulal Karmakar	BDMO	7865971359	Karimpur-II Dev. Block
			Santosh Kr. Mandal	E.A	9609162567	Dhoradaha-I GP
			Faryaz Alam	Secretary	9832975990	Dhoradaha-II GP
			Paritosh Shil	E.A	8145001924	Natidanga-I GP
			Prakash Ch. Sarkar	E.A	9609318841	Natidanga-II GP
			Subrata Biswas	Secretary	9002313095	Narayanpur-I GP
			Sandip Halder	E.A	8293428630	Narayanpur-II GP
			Debabrata Biswas	Secretary	9932653190	Rahamatpur GP
			Abdul Khaleque Biswas	Secretary	9734330310	Murutia GP
			Milan Mahato	Secretary	8768332484	Dighalkandi GP
			Proloy Mondal	Sahayak	8001978083	Nandanpur Gram GP
5	Krishnagar I	9733374108 8335071575	ARIJIT KUNDU	BDMO	7001140668	BLOCK
			SUDHANGSHU KR. HAIL	EA	6294518563	ASANNAGAR GP
			RAMCHANDR GHOSH	SECRETARY	9564181532	BHIMPUR GP
			SUKLAL MONDAL	EA	9679271441	PORAGACHHA GP

Sl.No	Name of the Block	Control Room no.(if any)	Name of the Nodal Officer	Designation	Contact No.	Name of GP/Municipality
5	Krishnagar I		SAMSER ALI	SECRETARY	8170967823	BHANDERKHO LA GP
			MONOJIT DAS	EA	7908273001	DOGACHHI GP
			DULAL CH. GHOSH	EA	9635884595	DIGNAGAR GP
			SOUMITRA MITRA	EA	9064986440	CHAKDIGNAGAR GP
			BISWANATH DAS	SECRETARY	8918554083	BHATJUNGLA GP
			SUBIR KR. BHATTACHARJEE	EA	9474863862	RUIPUKUR GP
			SUBIR DAS	SECRETARY	9733825481	DEYPARA GP
			SUDIP KR. BANDYOPADHYAY	SECRETARY	6295420683	JOANIA GP
			DEBRANJAN SARKAR	SECRETARY	7478874615	BHALUKA GP
6	Krishnaganj	9647253001	SUBODH SEN	BDMO	9007412254	KRISHNAGANJ BLOCK
			SUVANKAR GHOSH	EA	7074165720	GOBINDAPUR
			CHANDIDAS SAHA	Secretary	9749641281	MATIARI BANPUR
			SUJIT GHOSH	EA	9641900875	TALDAHA MAJDIA
			MAHANANDA BISWAS	Secretary	9732726507	JOYGHATA
			SALIL TIKADER	EA	9434952214	KRISHNAGANJ
			TIRTHA SARKAR	Secretary	9800447633	SHIBNIBASH
			TAPAS KUMAR GHOSH	Secretary	9330594323	BHAJANGHAT TUNGI

Sl.No	Name of the Block	Control Room no.(if any)	Name of the Nodal Officer	Designation	Contact No.	Name of GP/Municipality
7	Haringhata	8653245105	Dipankar Saha	BDMO	7076089425	Haringhata Development Block
			Balaram Roy	SECRETARY	9933509930	Birohi -1
			Maniul Islam Sarkar	EA	9635850093	Birohi -2
			Anjana Mallick	EA	8017677310	Kastodanga -1
			Rajibul Mandal	SECRETARY	9735571139	Kastodanga-2
			Samir Kumar Mandal	EA	9733640850	Nagarukhra -1
			Mohan Tarafdar	SECRETARY	9775026201	Nagarukhra -2
			Debraj Debnath	SECRETARY	9851843854	Fatepur
			Anup Pal	EA	8617769751	Mollabelia
8	Chakdaha	9635693129	Bibhas Kanjilal	BDMO	9126447370	Chakdaha Dev. Block
			Pijush Das	Secretary	9932110097	Silinda-I
			Sariatulla Ahmmed	Secretary	8001092088	Silinda-II
			Jaynata Kr. Jana	GKP	7074883888	Hingnara
			Tapas Adhakary	E.A	7364055743	Dewli
			Santu Biswas	E.A	7001587730	Ghetugachi
			Dhiman Sen	E.A	9732204111	Rautari
			Goutam Saha	Secretary	9434343191	Chanduria-I
			Dipak Kr. Bhattarcharya	Sahayak	8933025557	Tatla -I
Swapan Debnath	E.A	9932364089	Tatla-II			



Sl.No	Name of the Block	Control Room no.(if any)	Name of the Nodal Officer	Designation	Contact No.	Name of GP/Municipality
9	Karimpur I	9635959959	Amit Chowdhury	BDMO	9679104881	Karimpur-1 Block
		9647401721	Prasenjit Das	Sahayak	9647401721	Karimpur-1
		9735497226	Sujoy Majumder	Executive Assistant	9735497226	Karimpur -Ii
		9064568585	Subhas Barman	Sahayak	9064568585	Shikarpur
		9609144616	Mukul Islam	Executive Assistant	9609144616	Jamsherpur
		8609922148	Sudip Mallick	Executive Assistant	8609922148	Harekrishnapur
		6294819313	Tapan Mondal	Executive Assistant	6294819313	Pipulberia
		7001505439	Mrityunjoy Das	Secretary	7718139910	Hogolberia
		9382016860	Amal Kar	Sahayak/Secretary In Charge	9046383840	Madhugari
10	Hanskhali	8373050603 /7980862116	Gobinda Sarkar	BDMO	9932382417	Hanskhali
			Bidyut Halder	Secretary	9474945004	Dakshinpara-I
			Santa Biswas	Secretary in charge	8695800944	Dakshinpara-II
			Shambunath Pandit	Secretary	9064696270	Betna-Gobindapur
			Swapan Ghosh	Secretary	7384519187	Mayurhat-I
			Basudeb Sarkar	EA	9830857160	Mayurhat-II
			Prasanta Sarkar	Secretary	9735919050	Mamjoan
			Bidhan Bakshi	Sahayak	9932554810	Bagula-I

Sl.No	Name of the Block	Control Room no.(if any)	Name of the Nodal Officer	Designation	Contact No.	Name of GP/Municipality
10	Hanskhali		Prakash Roy	Secretary	7679010296	Bagula-II
			Rabin Roy	Secretary	6294891273	Gazna
			Mahadeb Mandal	EA	9932160352	Badkulla-I
			Subodh Sarkar	Secretary	9002221200	Badkulla-II
			Swapan Kumar Biswas	Secretary	9064613434	R. B. C. - I
			Mintu Saha	Secretary	9733946043	R. B. C. - II
11	Ranaghat II	7001146900	Tapasi Biswas	BDMO	9474863737	Ranaghat-Ii Block
			Sanjit Mondal	EA	7001508594	Anishmali
			Nirmal Kr Biswas	Secretary	9734758277	Aranghata
			Biswanath Ghosh	Secretary	7003926226	Bahirgachhi
			Krishnendu Mahajan	Ea	9933764733	Baidyapur-I
			Dinesh Ch. Majumdar	Ea	8670869197	Baidyapur-Ii
			Uttam Kr Ghosh	Secretary	9382018223	Duttapulia
			Akhil Kr Biswas	Secretary	9800890545	Debagram
			Sujit Das	Secretary	9732274793	Jugol Kishore
			Mihir Bala	Sahayak	9734363856	Kamalpur
			Tapan Kr Chatterjee	Ea	7384066009	Majhergram
			Subrata Biswas	Ea	8798110637	Nokari
	Shantanu Dutta	Secretary	9474417715	Raghunathpur Hijuli-I		

Sl.No	Name of the Block	Control Room no.(if any)	Name of the Nodal Officer	Designation	Contact No.	Name of GP/Municipality
12	Kalyani	9073296397	Tanmay Kangsa Banik	BDMO	7384992626	Kalyani Development Block
			Ashim Kumar Biswas	Secretary	8240554589	Chanduria-II GP
			Pradip Debnath	Secretary	8777082613	Kanchrapara GP
			Kaushik Ghosh	Executive Assistant	9434474722	Madanpur-I GP
			Arpan Chakraborty	Secretary	7407439681	Madanpur-II GP
			Enchi Khatun	Executive Assistant	7003003188 6	Saguna GP
			Mominul Haque	Secretary	9733786112	Sarati GP
			Nandita Roy Chowdhury	Executive Assistant	9831542737	Simurali GP
13	Santipur		Indranil Mukhopadhyaya	B.D.M.O.	7908096529	Santipur Development Block
			Sajal Pramanick	Executive Assistant	9126666147	Fulia Township GP Office
			Ashis Mondal	Executive Assistant	8436399556	Arbandi-I GP Office
			Arup Deb	Executive Assistant	7001276900	Arbandi-II GP Office
			Aloke Biswas	Executive Assistant	8637074063	Nabla GP Office
			Atindranath Mondal	Executive Assistant	7076303068	Belgoria-I GP Office
			Uttam Kr. Dutta	Executive Assistant	7908929971	Babla GP Office

Sl.No	Name of the Block	Control Room no.(if any)	Name of the Nodal Officer	Designation	Contact No.	Name of GP/Municipality
13	Santipur		Rajib Aich	Executive Assistant	9735514869	Baganchra GP Office
			Gouranga Ghosh	Executive Assistant	9064630918	Haripur GP Office
			Gouranga Ghosh	Executive Assistant-in-Charge	9064630918	Gayeshpur GP Office
14	Ranaghat I	9378455229	Subrata Mondal	B.D.M	9378455229	B.DORanaghat-I
		8918788263	Arup Sarkar	E.A	8918788263	Anulia
		8535941369	Nitai Ghosh	E.A	8535941369	Barasat
		9679199123	Ashin Biswas	Sahayak	9679199123	Habibpur
			Mrinalkanti Hira	ECASEC	9734602824	KalinarayanPur
			shanti Gopal Majhi	E.A	9800900806	Khisma
			Koushik Basak	E.A	7001401506	Nawpara-Masunda
			Ashim Biswas	Secretary	9332044838	Payradanga
			Keshab Ch. Barman	E.A	9775168024	Ramnagar-I
			Rajat Ghosh	E.A	7003781970	Ramnagar -II
15	Tehatta I	867074800	Swati Ghosh	BDMO	89187557083	B.D.O Tehatta-I
		8327540757	Alok Biswas	NS	9735687218	Tehatta GP
		980458379	Asit Kumar Biswas	Secretary	7797691615	Natna
		9933155191	Sandip Mandal	Sahayak	9932692224	Chanderghat GP

Sl.No	Name of the Block	Control Room no.(if any)	Name of the Nodal Officer	Designation	Contact No.	Name of GP/Municipality
15	Tehatta I	758584967 6	Khalid Hossain Biswas	E.A	9732604539 0	Betai-I GP
		973514959 6	Subhadip Mondal	Sec- in- Charge	8918399020	Betai-II GP
		851507681 1	Pranab Kumar Biswas	Secretary	9679994540	Chhitka GP
		740766705 0	Abbasuddin MD	Secretary	9735667582	Kanainagar GP
		900213285 7	Mithun Munda	Exe.Assistant	9733258899	Shyamnagar GP
		993298517 4	Prasanta Bhakta	Sec-in-Charge	9547099796	Patharghata-I GP
		851402032 6	Saurabh Das	E.a	8116252935	Patharghata-I I GP
		629773856 4	Sanatan Dutta	Secretary	9732741206	Ragnathpur GP
16	Tehatta II		Sayantan Sengupta	BDMO	9883540168	B.D.O Tehatta-II
			Kamal Das	Secretary	9932940777	Palashipara GP
			Badrutjamman	Secretary	9932654605	Sahebnagar GP
			Chanitali Modak	Secretary	9733842643	Palsunda-I GP
			Rajkumar Mondal	Secretary	9735405367	Palsunda-I I GP
			Pinki Mondal	Secretary	8145306559	Barnia GP
			Sukumar Baidya	Secretary	9153067761	Hanspukuria GP
			Bhabotosh	Secretary-in- Charge	9143119164	Gopinathpur GP
17	Kaliganj		Palash Mondal	BDMO	7384700785	BDO Kaliganj
			Suchen Mondal	EA	9732066263	Barachandghar
			Utpal Mondal	EA	7602855096	Mira I
			Subrata Biswas	Secretary	6063315075	Mira II

Sl.No	Name of the Block	Control Room no.(if any)	Name of the Nodal Officer	Designation	Contact No.	Name of GP/Municipality
17	Kaliganj		Aufan Ukil	Sahayak	9733469720	Kaliganj
			Ranabeer Raychowdhury	Sahayak	9800963529	Juranpur
			Sanjay Majumder	Sahayak	9593047054	Gobra
			Neduram Sarkar	NS	9153078193	Matiari
			Samimuddin Sk	Sahayak	9733491272	Palitbeghia
			Jaydeb Mukherjee	Sahayak	9907052821	Rajarampur GK
			Jaheer Abbas	EA	9735663664	Faridpur
18	Krishnagar II	3472261216	Nitai Kundu	BDMO	9800550119	B.D.O Krishnagar-II
			Bappa Biswas	E.A	9064712273	Dhubulia-I
			Kamalesh Das	E.a	9083971854	Dhubulia-II
			Bappa Biswas	E.A-in-Charge	9064712273	Nawpara-I
			Agradut Biswas	E.A	9932284216	Nawpara-II
			Golam Mostafa	Secretary	7001197070	Sadhanpara-I
			Gopal Mallick	E.A	9641048887	Sadhanpara-II
			Sanjoy Sarkar	E.A	7076314521	Belpukur

**DISTRICT CONTROL ROOM No.**

**03472 252106**

**7548975303**