

DISTRICT DISASTER MANAGEMENT PLAN PASCHIM MEDINIPUR - 2023



**Office of the District Magistrate
Paschim Medinipur**

For Office Use Only

Disaster Management & Civil Defence Section Paschim Medinipur

**Control Room No: 03222-275894 /
0091-8348338393
1077 (Toll free)**

Email ID: dmdpaschimmedinipur@gmail.com

District Emergency Contact Numbers

Ambulance

**102 / 9836536419 / 9830146114
9434138627 / 03222- 275646 / 275384 /
275753 / 275764**

Fire

101 /

**Medinipur Fire Brigade: 03222-263895
Kharagpur Fire Brigade: 03222- 255709
Ghatal Fire Brigade: 03225- 244133**

Medical help

**8695500350
03222-273204 / 275764 / 275102**

District police

**100 / 03222-267983 (control room)
03222-275609 / 9147888599**

Electric

03222-275655 / 263850 / 225257

Child helpline

1098



FOREWORD

Disaster management is a process or strategy that is implemented when any type of catastrophic event takes place. A truly comprehensive disaster management action plan will encompass a wide range of possibilities that can easily be adopted in the event of one disaster that sets off a chain reaction of other types of disasters in its wake.

Paschim Medinipur district in the past has experienced disasters like flood, drought, cyclone etc. In the year 2013 the district experienced five successive spells of flood due to heavy rainfall in upper catchment areas and huge discharge from dams. We have also faced flood during the year 2015. A havoc flood in 2017 and several floods in 2021 caused enormous loss to human lives and properties. A Severe Cyclonic Storm “AMPHAN” made a landfall on 20.05.2020, Cyclonic Storms “YAAS” and “JAWAD” in 2021 made severe damage to this District. We can minimize the suffering of the affected people by providing assistance to them in case of emergency. Preparation of Disaster Management Plan-2023 is viewed as a part of preparedness with a view to take appropriate action to save human lives and properties in the face of disaster.

The Disaster Management Action Plan-2023 is a co-ordinated effort of Disaster Management Section of Paschim Medinipur Collectorate and other line departments. These departments actively engage themselves during the period of disasters like flood, cyclone etc. The action plan and contingency plan of these departments have been incorporated in this Plan.

I hope that this plan will be immensely helpful to the Government officers of Paschim Medinipur and will be an important source of information and document in the event of Disasters. This plan will also prove to be helpful in serving the purpose of saving affected people and mitigating their sufferings with the efforts and dedication of all the persons associated with Disaster Management.



**District Magistrate
Paschim Medinipur**

Index

Sl. No.	Description	Page No.
1.	Introduction	5
1.1	Changing Context of Disaster Management Enactment of DM Act in India and West Bengal	6
1.2	Aims and Objectives of the DDMP	6
2.	District Profile	8
2.1	Demographic Features of Paschim Medinipur	8
2.2	Location and boundaries	9
2.3	Topography	9
2.4	Natural Division	9
2.5	River System	10
3.	Past disaster scenario in the district	11
3.1	Past disasters in the district and loss thereof	11
3.2	Draught and Cyclone susceptibility	11
4.	Precipitation & temperature	11
4.1	Natural Resources	12
4.2	Land Use Pattern, Cropping Intensity and Irrigation	12
4.3	Rain Recording Station	12
5.	Hazard profile of the district	13
5.1	Identification of cyclone prone areas of this district	13
5.2	Status of Cyclone Warning centres in Paschim Medinipur	13
5.3	Four stage cyclone warning system	13
5.4	Risk Analysis	14
5.4A	RISK Assessment	15
5.5	Drought	16
6.	Some valuable information and Disaster specific action plan / SOP for Paschim Medinipur District Administration	17
6.1	Flood Prone Areas	17
6.2	Reserve Stock of Relief Materials	18
7.	Earthquake Prone Zone: West Bengal	19
7.1	Seismic Zone Intensity on MM scale	19
8.	Disaster Management: Functional Structure in the District	19
8.1.	District Disaster Management Authority	20
8.2	The role of District Disaster Management Authority	21
8.3	Authority for DDMP	23
8.4	Evolution of DDMP	23
8.5	Nodal Ministries related to various Disasters	23
8.6	District Crisis Management Group	24
8.7	Child Centered Disaster Management Plan	24
8.7.1	Vulnerability of Childrens	24
8.7.2	Major problems of Children during Disaster	25
8.8	Government & NGO run JJ Homes & Cottage House	29
9.	Departmental Action Plan	30
9.1	Action Plan for Superintendent of Police, Paschim Medinipur	30
9.2	Action Plan for I&W Dte. West Midnapore Division	34
9.3	Action Plan for Agriculture Department	43
9.4	Action Plan for Agri-Mechanical Division:	47
9.5	Action Plan for Health Department	49
9.6	Action Plan for FPI & Horticulture Department	51
9.7	Action Plan for Animal Resource Development Department	53
9.8	Action Plan for Public Works Department	57

9.9	Action Plan for Public Health Engineering (Civil & Mechanical Division)	60
9.10	Action Plan for Food and Supplies	61
9.11	S.O.P on combating Disasters Railway	62
9.12	Action Plan for Divisional Forest Office, Kharagpur	68
9.13	Action Plan for Divisional Forest Office, Medinipur	69
9.14	Action Plan for Divisional Forest Office, Rupnarayan	71
9.15	Action Plan for DI of Schools Primary / Secondary	73
9.16	Action Plan for WBSEDCL / Telecom (BSNL)	73
9.17	Action Plan for Civil Defence	74
9.18	Action Plan for Fire & Emergency Services	76
9.19	Action Plan for Fishery Department	77
9.20	Action Plan for MSME / Transport Department	78
9.21	Action Plan for St. Johns Ambulance	78
10.	List of District Maps	80
	Annexure-A	
	Sub-Division wise Rescue Shelter in Paschim Medinipur	90
	a. Rescue Shelter Under Ghatal Sub-Division	90
	b. Rescue Shelter under Kharagpur Sub-Division	92
	c. Rescue Shelter under Medinipur Sub Division	96
	Annexure – B	
	Major Disaster faced / Mock Drill / Training Plan / Machinery / Instrument procurement	98
	Avaibility of Boats under Ghatal Sub Division	100
	Avaibility of Boats under Medinipur Sadar Sub Division	106
	Avaibility of Boats under Kharagpur Sub Division	108
	List of Ambulances under Medinipur Sadar Sub Division	110
	List of Ambulances under Kharagpur Sub Division	137
	List of Ambulances under Ghatal Sadar Sub Division	138
	List for Landing of Helicopter	140
	List of places for Airdropping of Relief Materials	142
	Annexure – C	
	Location of Multipurpose Flood Rescue Shelter	143
	Location of Relief Godown	144
	Information regarding Flood Shelter	145
	Additional Requirement of Flood Shelter under Paschim Medinipur District	145
	Disaster Management Vulnerability	147
	Information regarding Heritage Structure / Building under Paschim Medinipur	148
	Annexure – D	
	Disaster Management Telephone Directory / List of important officers with their telephone numbers	149
	Other Important Telephone Numbers	151
	Contact details of SDOs / BDOs/ EOs of Municipalities	152
	Contact details of SDDMOs/ BDMOs / BDMO-in-Charge	153
	Contact details of Police Officers and Police Stations	154
	Contact details of Gram Panchayats Offices	158
	Contact details of Irrigation & Waterways Directorate, West Midnapore Division	160
	Contact details of CMOH office	161
	Annexure- E	
	Scale of Assistance provided	162

LIST OF ACRONYMS

NDMA	National Disaster Management Authority
SDMA	State Disaster Management Authority
DDMA	District Disaster Management Authority
DDMC	District Disaster Management Committee
NCMC	Natural Crisis Management Committee
NCRMP	National Cyclone Risk Mitigation Project
NDRF	National Disaster Response Force
SDRF	National Disaster Response Fund
SDO	Sub-Division Officer
BDO	Block Development Officer
DDMO	District Disaster Management Officer
SDDMO	Sub-Divisional Disaster Management Officer
BDMO	Block Disaster Management Officer
CBDM	Community Based Disaster Management
DMC	Disaster Management Community
NEC	National Executive Committee
NEOC	National Emergency Operation Centre
DMD	Disaster Management Department
GP	Gram Panchayat
NDMF	National Disaster Mitigation Fund
NDRF	National Disaster Response Fund
EWS	Early Warning System
FAO	Food and Agriculture organisation
FMP	Flood Management Planning
GIS	Geographic Information Systems
GOI	Government of India
SCMG	State Crisis Management Group
SMS	Safety Management Systems
SOP	Standard Operating Systems
HRD	Human Resource Development
IRS	Incident Response System
IRSS	Indian Remote Sensing Satellites
IRT	Incident Response Team
ISRO	Indian Space Research Organization
NGO	Non Governmental Organization
NIDM	National Institute of Disaster Management
CBO's	Community Based Organisation
DCG	District Crisis Group
IAP	Incident Action Plan
VDMA	Village Disaster Management Authority
T/R/U	Total / Rural / Urban
HRVA	Hazard, Risk&Vulnerability Assessment
ACWC	Area Cyclone Warning Centre
CWDS	Cyclone Warning Dissemination System
EWS	Early Warning System

CHAPTER - 1

1. Introduction

The District Disaster Management Plan (DDMP) aims to make the District Disaster resilient and reduce loss of lives, infrastructure and economical assets during calamities.

The DDMP provides a framework to deal with all phases of disaster management cycle -prevention, mitigation, response and recovery—and lays down duties and also works simultaneously with various government departments at all levels such as Sub-Division, Blocks and Gram Panchayat level.

It identifies 18 broad activities to be served as a ready reckoner. These include early warning, maps, satellite inputs, information dissemination, evacuation of people, livestock's and animals, medical care, drinking water, essential supplies like food, communication, power, fuel, transportation, disposal of animal carcasses, relief employment, data collection and management.

The most important part of the plan is the horizontal and vertical matrices that we have worked out which clearly states who has to do what right from Panchayat, Block, Sub-Division or local body to district level.

The DDMP also identifies short, medium and long term measures to deal with disasters to be completed within five, 10 and 15 years respectively. Besides humans it also suggests ways to protect animals. For instance, it stressed that, “agencies specializing in animal care should provide necessary advisory and support for the care and protection of animals”.

In Heat wave conditions, animal and livestock owners must feed adequately with appropriate feed to avoid animal deaths. They must stock suitable feed or forage before Heat wave to feed the livestock. They must avoid exposure of animals to extreme heat. The plan also focuses on human-induced disasters.

The human-induced category includes CBRN (chemical, biological, radiological and nuclear) disasters. Besides, with the natural factors discussed earlier, various human induced activities are also responsible for accelerated impact and increase in frequency of disasters in the district. The DDMP covers disaster management cycle for all types of hazards faced in District, both natural and human-induced. Its mitigation measures and at end the Relief and rehabilitation measures.

1.1 Changing Context of Disaster Management and Enactment of DM Act in India and West Bengal

A profound change in governmental disaster management has occurred during the last decades. Gone are the days of “hunkering down” and riding out the hazard event with a command and control mentality that only focused on clean-up and the rescue of survivors. In its place is an emphasis on the reduction of loss of life and property through mitigation, preparedness, response, and recovery.

The Government of India, in recognition of the importance of Disaster Management (DM) as a national priority, on 23 December 2005 took a defining step by enacting the Disaster Management Act. This is a unique legislation which provides for requisite institutional mechanism for drawing up and monitoring the implementation of the disaster management plans, ensuring measures by various wings of the Government for prevention and mitigating effects of disaster and for undertaking a holistic, coordinate and prompt response to any disaster situation.

The state of West Bengal has already adopted National Disaster Management Act, 2005. Chapter IV of DM Act, 2005 mandates every district in the country to constitute a District Disaster Management Authorities. Articles 31 of DM Act, section of the DM Act, 2005 provides that “there shall be a plan for disaster management for every district of the state. The district plan shall be prepared by the District Authority, after consultation with the local authorities, covering HRVA measures to be taken for prevention with the local authorities, covering HRVA measures to be taken for prevention and mitigation of disaster, capacity building and preparedness measures and response plan. The response plan includes allocation of responsibilities to the depth at local to district level; prompt response and relief, procurement of essential resources; establishment of communication link, and public awareness”. Subsection of Article 31 says that the district plan shall be received and update annually.

1.2. Aims and Objectives of the DDMP

Aims:

The District Disaster Management Plan (DDMP) aims at identifying the disasters and threats that are prevalent in the district, and at the same time addressing the processes that would be involved in addressing the disasters in the district. It is a consolidated guidelines and plans of the district disaster management department in collaboration with the line department in addressing disaster situations.

Meaning of Disaster Management: “Disaster Management” means a continuous and integrated process of planning, organizing, coordinating and implementing measures which are necessary or expedient for-

- Prevention of danger or threat of any disaster;
- Mitigation or reduction of risk of any disaster or its severity or consequences;
- Capacity building;
- Preparedness to deal with any disaster;
- Prompt response to any threatening disaster situation or disaster;
- Assessing the severity or magnitude of effects of any disaster;
- Evacuation, rescue and relief;
- Rehabilitation and reconstruction.

The District Disaster Management Plan (DDMP) is a consolidated format of the plans and actions of the various government departments in the district and the roles and responsibilities they would take up in the time of disaster.

Objectives:

The major objective of the disaster management plan is to minimize the impact of any disaster and increase the capacity of the administration to have coordinate effort to reduce the impact of any disaster and minimize the human and capital loss.

- To find out the type of risks the district is vulnerable to.
- To measure the vulnerability of life and livelihood and infrastructures to different type of risks.
- To develop a multihazard preparedness plan for effective management of different type of disasters the district is vulnerable to.
- Institutionalization of the disaster management in district administration
- To develop strategy for mass awareness on do's and don'ts on different type of disasters.
- To find out the resources of the district.
- To create a cadre of skilled volunteers to respond to different type of disasters.
- To make inter-departmental coordination more effective at the time of emergency.
- Encouraging and empowering the local community to know the disaster management
- Regular update of the resource available in and around the district.
- To strengthen the capacities and resilience of vulnerable community with special emphasis is on empowerment of women and establish community level systems for pre, during and post disaster interventions through awareness generation and capacity building.

2. District Profile

2.1 Demographic Features of Paschim Medinipur

DEMOGRAPHIC FEATURES		ANIMAL RESOURCE DEV.	
Population (Census 2011)	4684830	Veterinary Hospital	
Male	2386554	SAHC + DVH	07
Female	2298276	BAHC	21
Scheduled Castes	885665 / 18.9%	ABAHC	18
Scheduled Tribes	541235 / 11.55%	ADAC	171
Rural Population	4181629	Mobile Veterinary unit	3
Urban Population	503201	PANCHAYAT & R.D.	
Area (in Sq.K.M.)	3307.76	Zilla Parishad	01
		Panchayat Samity	21
EDUCATION (2017)		Gram Panchayat	211
No. of CLRC	51	Gram Sansad	3040
No. of CRC	257	No of Mauzas	5790
No. of Govt. aided Primary Schools	4962	HEALTH & FAMILY WELFARE	
No. of Sr. Madrasa (Co-Ed)	03	Medinipur Medical College Hospital	01
No. of Govt. Upper Primary Schools	352	Homeo Medical Collage & Hospital	01
PTTI	03	Sub-Divisional Hospital	02
No. of Govt. Secondary School	207	Rural Hospital	19
		Super Speciality Hospital	03
		BPHC	21
No. of Govt. High Secondary School	374	P.H.C	57
No. of High Madrasa	13	Sub-Centre	639
No. of SSK	2440	T.B. Sanatorium	01
		MINOR IRRIGATION SOURCES (undivided)	
No. of MSK	232	Deep Tube Wells (DTW)	141
		Area irrigated	4975 Hec.
Literacy Rate (2011)	79.52%	High Discharge Tube Wells (HDTW)	72
		Area irrigated	2611 Hec.
Others Educational Institutions		Medium Duty Tube Wells	40
College (Degree)	24	Area irrigated	813 Hec.
University (V.U.)	01	Low Duty Tube Wells	442
No of Medical Colleges	01	Area irrigated	1686 Hec.
No. of Homoeopathic Medical College	01	Surface Flow Irrigation	08
I.I.T. (KGP)	01	Area irrigated	2685 Hec.
		River Lift Irrigation	367
		Area irrigated	18719 Hec.

2.2 Location and boundaries:

Paschim Medinipur, located in the southern part of West Bengal, has been carved from the erstwhile Medinipur district, the then largest district of India, and came into existence in the present form from 1st January 2002. Subsequently the district has been bifurcated on 04.04.2017 creating a new District Jhargram. Paschim Medinipur is bounded by Bankura district from the northern side and Purba Medinipur district from the south-eastern side the southern and western boundary of the district is merged with Jhargram District.

The present population of the district is 47 lakh (approx.) with 18.9%SC and 11.55% ST population. Geographical area of the District is 3307.76 Sq. Km.

Multifarious Regional Diversity: Paschim Medinipur district represents regional diversity in terms of physiographic, agro-climatic characteristics, economic development, social composition etc. It has low basins in the south-east and east. It has drought-affected dry areas in the west but highly wet flood-affected in the east. Dense dry deciduous forest in the west is replaced by semi-aquatic vegetations of marsh lands in the east. It has barren lateritic, non-arable lands in the west and north-west, which gradually changes with highly productive alluvial soil areas in the central and eastern part of the district. It is the abode of tribes and primitive tribes in the western blocks while most of the other areas are inhabited by all castes of the mass society. It represents cultural diversity across blocks.

2.3 Topography: The area of the district is 3307.76 Sq.Km. The general appearance of the district is that of a large and well-cultivated plain, but towards the north and west gently undulations appear, with ridges covered by a thick growth of sal trees and other scrub jungle, while the intervening depression produces rich crops of rice. Partly from the poor fertility of the soil, and also from the ruthless way forest have been cut down in past, large forest trees are scares, but still in the neighborhood of some of the villages, a few fine tamarind, sal and mahua trees still do remain.

2.4 Natural Division: Broadly speaking, there are two natural divisions of the district. The metalled road from Raniganj and Bankura, which traverses the District from north to south, passing through the station of Medinipur and onwards to Balasore and Cuttack, may be generally taken as a dividing line between them. To the east of this road, the soil is purely alluvial, the country is flat, and the land is fertile and fully cultivable. To the west, the country is undulating, the high lands of Central India here terminating in long rolling waves of laterite rock. The characteristic formation of the district is laterite in the north and west, but in the south and the east it gradually gives way to the ordinary alluvium of the Gangetic delta.

The alluvial portion may be subdivided into two divisions; first, there is a strip of purely deltaic country bordering Hooghly, intersected by numerous river and water-courses, which are subject to tidal influence. These water-streams are usually connected with one another, thereby rendering it to travel by water. This low-lying tract extends for about 20 miles inland from the Rupnarayan and Hooghly. The alluvial deposits seem to cover the final swells of the laterite formation. None of this formation as yet appeared on the surface, but the watersheds between the streams are distinct, and the general elevation of the country is higher. The second division consists of the alluvial tract constituting the remainder of the eastern half of the district. This is monotonous rice plain intersected by numerous waterways and tidal creeks, which are lined with

embankments to protect the fields from flood water. Much of the area is waterlogged, and this is particularly the case with the tract bounded by the Kasai River on the south and the Silai River on the north. This latter tract is a low lying depression formed of the combined details of the Kasai and Silai rivers and intersected by numerous Khals. The river beds have been raised by the constant deposit of silt above the level of the surrounding country; the latter has to be protected from inundation by a complicated system of embankments. Many of these unfortunately obstruct the natural drainage of the country with the result that the soil being deprived of its increment of deposit is permanently depressed, while the waterways have become choked with silt and the land below them is waterlogged.

2.5 River System: The river system of Paschim Medinipur district consists of the Rupnarayan, the Kansai and the Subarnarekha which enters this district from Jhargram and passes into the Balasore district, where it falls into the Bay of Bengal. The principal tributary of the Rupnarayan is the Silai or Silabati. This river enters this district from the Bankura district on the north, and follows a tortuous course. It runs fast in an easterly direction through the north of the Medinipur (Sadar) Sub-division, and then turns to the south east and south through the Ghatal Sub-division. Near Narajole it takes a sharp turn to the north, and eventually it falls into the Rupnarayan at Bhandar, 4 miles below Ghatal. The Silai is navigable throughout the year for a short distance in its lower reaches, which are within tidal influence. It is fed by two small streams from Bankura district on the north, the Purandar and Gopa, and by the Chandur and Kubai from this district which rise in the north-west of the district and flows east till it empties itself into the Silai near Narajole.

The Kasai enters the district in the north-west from Jhargram. It flows an exceedingly tortuous course, running first south-west and then eastwards, passed the town of Medinipur, which is situated on its north bank. Below Medinipur the channel contracts rapidly, till at Kapas-tikri, 13 miles lower down, it bifurcates, one small branch going north and eventually into the Rupnarayan, while the main channel runs south-east. The Subarnarekha is the only other river of Paschim Midnapore requiring notice. It enters the district on the north-west from Jhargram district and pass through the south-west of Kharagpur sub-division. To the South of Dantan it enters Balasore district and finally falls into the Bay of Bengal. The Subarnarekha has a rapid stream with a sandy bed, and its banks are generally high and well defined. In seasons of high flood the river overflows its left bank about 4 miles above the point where it leaves Paschim Medinipur district to enter Balasore district.

3. Past disaster Scenario in the district

3.1 Past disasters in the district and loss thereof

1. A Severe Cyclonic Storm “YAAS” in 25th May 2021 and “JAWAD” in 06th December 2021 hit the entire area of this district. Heavy rainfall also affected most areas of this District causing several floods in all Sub Divisions
2. A Severe Cyclonic Storm “AMPHAN” hit the entire area of this district in 20th May 2020. Heavy rainfall also affected most areas of this District in all Sub Divisions.
3. “A Severe Cyclonic Storm “BULBUL” hit an extensive area of this district in November; 2019. Heavy rainfall also affected some areas of this District especially in Kharagpur and Medinipur Sadar Sub-Division.
4. A Cyclonic Storm “FANI” hit an extensive area of this district in May, 2019. Heavy rainfall also affected some areas of this District especially in Kharagpur, Medinipur Sadar and Ghatal Sub-Division.
5. “AILA” also hit an extensive area of this district in May; 2009. Heavy rainfall added with release of water from the dams during 1st quarter of September, 2009 affected some areas of this district especially in Ghatal Sub-Division.
6. In the year 2007 severe flood occurred in four successive rounds causing large scale devastating damage of dwelling houses, standing crops and public properties. The death toll was 97. Army and Air Force authority had to be deployed for rescue and relief of the marooned people.
7. The District had to face severe flood in the year 2005 in which more than 5 lakh people were affected.
8. The district had to face a severe drought in 2002 and it affected major blocks of the district.
9. The district had to face a flood in 1999. Total 56131 numbers of houses were damaged and 45 lakhs (approx.) population was affected.
10. The district had to face a drought in 1998 where crop damage had been more than fifty percent.
11. A severe cyclone with a tornado-like effect hit 3 blocks of this district on 24.03.1998 at around 2.00 to 3.00 P.M. The number of people affected by that tornado was around 26400. The number of affected mouzas was 18 with the total area affected being 3854 hectares.
12. A devastating flood occurred in September 1978 September. A huge number of persons and cattle died. A large number of persons had to stay in the flood shelter; many of them had to take shelter in big trees. Government NGO's and many philanthropic organizations rushed and rescued the unfortunate flood victims.

3.2 Drought & Cyclone Susceptibility:

The experiences of drought and flood are common in the district. The flood prone area is about 142647 ha. (Ghatal & part of Kharagpur sub-divisions). A major part of this district is also prone to drought. Ghatal and the Southern parts of Kharagpur sub-divisions are affected by water logging during the rainy season. As a result, there is frequent loss of crop. Sabang, Pingla, Dantan-I and Narayangarh block in Kharagpur sub-division often suffer from such losses. Drought affects the population here frequently and causes damage to the limited agriculture in the area, affecting food security of the people living here. Though the district does not have a coastline, it is affected frequently by the cyclones during the months of October and November and untimely rains during April and May i.e, pre monsoon and post monsoon period.

4. Precipitation & temperature:

Normal rainfall in the district is around 1400 – 1500 mm. However, for the last few years, it has been highly erratic in nature.

Average temperature of the district varies widely across seasons, varying between maximum of 40.3 degree Celsius and minimum 10.3 degree Celsius in 2014. The climate is characterized by hot summer, cold winter, abundant rainfall and humidity. Rainfall fluctuates widely over years and concentrates over a year under monsoon.

Temperature (Degree Celsius)		Rainfall Normal (m.m.)	Rainfall Actual (m.m.)	Rainfall Actual (m.m.)	Rainfall Actual (m.m.)	Rainfall Actual (m.m.)	Rainfall Actual (m.m.)	Rainfall Actual (m.m.)	Rainfall Actual (m.m.)
Maxi-mum	Mini-mum		2016	2017	2018	2019	2020	2021	2022
40.3	10.3	1537	1371.5	1544.8	1321.6	1639.6	1593.7	2294.1	1383.0

Table-1: Geographical Location and Climate of Paschim Medinipur District

4.1 Natural Resources: Paschim Medinipur is rich in a variety of environmental resources like land, forest and human resources. As per Census of India, total geographical area of Paschim Medinipur district in 2011 (6330.36 sq. km.). Total forest area of the district was 171.93 thousand hector.

Similarly, percentage shares of the district to all West Bengal area under orchard, permanent pasture and grazing land, barren and unculturable waste, culturable waste, fallow land other than current fallow were above its percentage share to its geographical area.

4.2 Land Use Pattern, Cropping Intensity and Irrigation

- Distribution of geographical area of the district and land use pattern across shows that Salboni block has the largest geographical area and the smallest block being Mohanpur.
- Narayangarh block records the largest net cropped area, the smallest being again Mohanpur.
- Area under pasture and orchard is largest in Salboni, the smallest being observed again in Mohanpur.
- It is revealed that Pingla block recorded in 2005-06 the highest cropping intensity (199 per cent) followed by Daspur-I, Sabang and Garbeta-I registering the lowest.

The Kangsabati Dam located on the Kumari and Kangsabati River at Mukutmonipur in Bankura District is the main irrigation scheme which provides water in agrarian fields for both Kharif and Rabi crops.

Ground water supports by dint of deep tubewells and shallow tubewells serve as supplementary irrigation.

4.3 Rain Recording Station:-

i) Total Number of Rain recording stations in Paschim Medinipur District.

- Midnapore SCRS [at Abash, Midnapore] Ph No.-03222-275680
- Pingla SARF [on Mundamari-Moyna Road, near Mundamari] Ph No.03222-217812
- Khirpai SARF [on Khirpai-Arambagh Road, near Khirpai]
Ph No: 03225-249732 [of the Asstt. Director of Agril (Sabong Block)]
- Sabong BSF [near Barjiban on Temathani-Sabong Road]
Ph No.03222-249732 [of the Asstt. Director of Agril (Sabong Block)]

Month	Av of 32 yr	Av of last 10 yr	2013	2014	2015	2016	2017	2018	2019	2020	2021	2022
Jan	13.9	15.2	0.0	0.0	15.3	22.7	0.2	0	0	34.1	0	32.0
Feb	27.1	20.3	9.8	48.0	8.7	78.6	0.0	0	88.0	5.6	0.6	45.4
Mar	33.6	29.4	3.3	16.7	25.4	44.3	49.1	0	40.0	52.0	0.3	0.8
Apr	49.3	43.5	62.2	9.6	126.1	5.1	25.8	106.2	72.2	82	38.3	3.9
May	133.1	116.2	184.2	150.0	77.3	97.5	106.2	105.1	122.5	283.4	257.1	172.7
Jun	231.5	245.8	185.2	152.6	146.4	115.9	157.3	230.1	142.0	247.8	309.5	168.1
Jul	321.9	333.8	383.3	203.9	585.4	303.9	477.4	244.8	209.2	263.9	419.1	272.4
Aug	313.3	319.8	378.3	298.3	214.8	354.9	322.0	292.2	405.6	362.6	219.6	407.9
Sep	240.0	264.5	319.1	192.1	209.1	206.6	180.8	231.1	352.4	147.4	725.2	169.0
Oct	128.0	123.6	399.8	50.9	24.4	89.1	160.6	75.6	140.4	106.7	181.9	110.8
Nov	22.4	8.3	0.0	0.0	0.0	12.9	48.4	15.9	53.3	8.2	19.7	0.0
Dec	6.0	5.8	0.0	0.0	16.8	0.0	17.0	20.6	8.9	00	122.8	0.0
Yearly Total	1520.1	1526.2	1920.2	1122.1	1449.7	1371.5	1544.8	1321.6	1639.6	1593.7	2294.1	1383.0

Table 2: Monthwise rainfall recorded in the District (in mm)

Sl. No	Name of the Sub-division	Agricultural Land (ha)			Grazing land	Forest Land (ha)	Others	Total area
		High	Medium	Low				
1.	Midnapur	36430	62615	20498	7681	50150	67124	244498
2.	Kharagpur	47961	129393	39872	4383	9006	51611	282226
4.	Ghatal	15016	28097	31087	2404	1050	18743	96397
Total		171182	286956	115437	20171	133485	202367	929598

Table 4: Geographical Area (in Hect.)

5. Hazard profile of the district

A Hazard, Risk and Vulnerability Assessment (HRVA) examine the **hazards** that may impact a community and the risk that each hazard event poses to the community as a whole and to vulnerable elements of the community. The objective of the Hazard, Vulnerability and Risk Analysis is to:

1. Investigate prominent natural and human caused events.
2. Identity any threat that may require timely response to protect lives, property and reduce economic loss.
3. Identity vulnerable groups who need more concern during any calamity.

5.1 IDENTIFICATION OF CYCLONE PRONE AREAS OF THIS DISTRICT

Dantan-I & II, Mohanpur, Narayangarh, Sabong, Keshiary Blocks are the most vulnerable blocks which are prone to cyclonic storm. Other parts of this district may also be affected.

5.2 STATUS OF CYCLONE WARNING CENTRES IN PASCHIM MEDINIPUR.

There is no permanent cyclone warning dissemination centre at Paschim Medinipur. On receipt of any cyclone message from IMD or Disaster Management Department it is disseminated to the concerned SDOs and BDOs.

Usually, all SDOs / BDOs are instructed to arrange for transmission of Cyclone message if any, at respective areas through announcement as and when required / instructed. All other concerned departments are instructed to arrange for emergent relief accordingly.

5.3 FOUR STAGE CYCLONE WARNING SYSTEM:

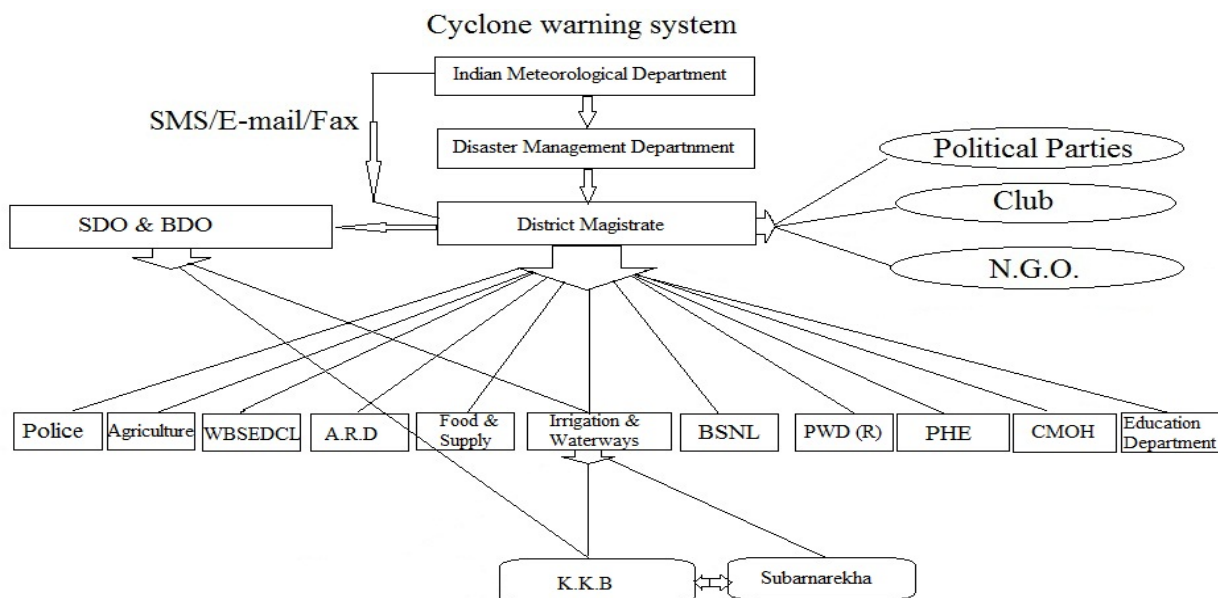
Stage I: With the formation of Depression over Bay of Bengal, the Chief Secretary, Govt. of West Bengal is informed by the Director General of Meteorology, IMD about its formation, location and potential danger.

Stage II : When the depression is likely to intensify into a cyclone storm or of higher intensity and likely to hit West Bengal coast within next 48 hours the numbered cyclone alert messages are issued at regular intervals and the message is passed to the Govt. of West Bengal over fax also to

AIR/TV for repeated broadcast. All the concerned officials are advised to remain in touch with IMD for latest development. Fishermen warnings are also issued regularly.

Stage III: When the CS/SCS/VSCS/Super Cyclone is likely to hit West Bengal coast within 24 hours, numbered cyclone warning bulletins are issued six times a day to Govt. of West Bengal and also to AIR/TV for repeated broadcast.

Stage IV: After crossing the coast a de-warning message is issued.



5.4 RISK ANALYSIS

➤ Flood

The main reasons for flood in the district are as following-

1. A dam at the confluence of river Kangsabati and river Kumari at Ambikanagar in the district of Bankura was constructed for providing irrigation as well as insurance against drought and moderate floods in the area. Before construction of Dam, there was free flow through the river and the river was capable to carry adequate floodwater. After construction of Dam, water carrying capacity of the river has been reduced gradually due to siltation of the river bed and non-release of flushing dose from the dam time to time.
2. The down stream of the river gets silted up constantly due to tidal effect.
3. Besides, this lower part of the river has been jacketed by putting up and raising of ex-zamindary bundhs.
4. Due to the gentle longitudinal slope of the river bed it has lost drainage efficiency.
5. Construction of boro-bundhs across the river for Rabi and Boro irrigation are also causing siltation of the river-bed.
6. The major cause of flood in Kangsabati basin is not the local rainfall, but the spill way discharge of water from Kangsabati Dam. If the release of water from Kangsabati Dam can be regulated in a proper way, intensity of flood can be reduced.
7. Other rivers of the district such as Keleghai, Subarnarekha, Silabati, Rupnarayan are also causing floods due to the same reasons.

Year	Total rainfall
2022	1383.0 mm
2021	2294.1 mm
2020	1593.7 mm
2019	1639.6 mm
2018	1321.6 mm
2017	1544.8 mm
2016	1371.5 mm
2015	1449.7 mm
2014	1157.163 mm
2013	2331.26mm
2012	1113.3 mm.
2011	1717.9 mm.
2010	1001.1 mm.
2009	1270.1 mm.
2008	1780.44 mm.
2007	2106.0 mm.
2006	1298.8 mm.

Table 5: Report on rain fall of the district

1.	Ghatal	Operated by Irrigation & Water Ways Department
2.	Balichak	
3.	Lachmapur	
4.	Garhbeta	
5.	Sabong	
6.	Midnapore	Operated by Agriculture Department
7.	Pingla	
8.	Sabong	
9.	Khirpai	

Table 6: Rainfall gauge station

5.4. A Risk Assessment:

Risk Level	Extent of damage
Damage risk level for earthquake	
High Damage Risk (H)	Gaps in walls; parts of buildings may collapse; separate parts of the building lose their cohesion; and inner walls collapse
Moderate Damage Risk (M)	Large and deep cracks on walls fall of chimneys on roofs.
Low damage Risk (L)	Small Cracks in walls; fall of fairly large pieces of plaster, pantiles slip off; cracks in chimneys, part may fall down.
Damage Risk levels for Wind Storms	
Very High Damage Risk (VH)	Generally similar to: High Risk” but damage is expected to be more widespread as in the case of cyclonic storms.
High Damage Risk (H)	Boundary walls overturn, walls in house and industrial structures fail; roofing sheets, and tiles or whole roofs fly; large scale destruction of life-line structures such as lighting and telephone poles, a few transmission line towers / communication towers may suffer damage; and non engineered / semi constructions suffer heavy damage.
Moderate	Loose tiles of clay fly, roofs sheets fixed to battens fly;

Damage Risk (M)	moderate damage to telephone and lighting poles; moderate damage to non-engineered/semi-engineered buildings.
Very Low damage Risk (VL)	Loose metal or fibre cement sheets fly; a few lighting and telephone poles go out of alignment; sign boards hoardings partially damaged; well detailed non-engineered/semi-engineered buildings suffer very little damage.
Damage Risk levels for Flood	
Very High Damage Risk (VH)	Total collapse of buildings; roof and some walls collapse; floating away of sheets, thatch etc; erosion of foundation; severe damage to life line structures and systems.
High Damage Risk (H)	Gaps in wall; punching of holes through wall by flowing water; parts of buildings may collapse; light roofs float away; erosion of foundation, sinking or tilting; undercutting of floors, partial roof collapse.
Moderate Damage Risk (M)	Large and deep cracks in walls; loss of belongings; damage to electric fittings.
Low damage Risk (L)	Small cracks in walls; fall of fairly large pieces of plaster
Very Low damage Risk (VL)	Fine cracks in plaster; fall of small pieces of plaster.

Table 7: Damage Risk Level for Earthquake, Wind Storms & Flood

5.5 DROUGHT

Drought has been described as a “creeping disaster” in the United Nations Publications. Thus emphasizing that a situation of drought develops gradually given sufficient warning of its coverage extents and intensity unlike a flood, cyclone or earthquake which offers little or no time and little opportunity for immediate planning and preparedness.

One of the essential preparatory measures is to keep a close watch on the behaviors of Monsoon and to initiate advance action to remove or minimize the unfavourable impact of weather conditions.

Action Plan for Drought:

A large portion of Paschim Medinipur District is a drought-prone area. This is due to undulating topography, laterite and porous soil having a little water holding capacity. Almost the whole western side of the district faces drought every year. The district had to face a severe drought in 2002 and it affected 24 blocks. As a result, cultivation of Aman paddy hampered tremendously and cattle lives were also affected. People of those affected blocks suffered a lot due to prevailing drought situation.

Objectives:

1. Focus on employment generation;
2. Speed up the pace of development creating employment and productive assets which would trigger the overall development;
3. Provide income generation activities to the affected population through SHGs for creating productive assets in affected areas e.g. water tanks, desilting of drainage canals, etc.

Suggestive areas of intervention:

1. Excavation / re-excavation of ponds and tanks for harvesting rain water;
2. Construction of field channels of RLI / DTW,
3. Construction of water harvesting structures and cross-bundhs on the rivulets / perennial water sources for cultivation of Rabi crops;
4. Development of waste lands;
5. Intensification of development activities in afforestation;
6. Repair / reconstruction of village roads;
7. Special wage employment programme for women/SC/ST population;
8. Regular monitoring of foodgrains supplies – prioritization on availability of foodgrains for wage employment programmes;
9. Activating self-help groups for income generation.

Action points for the Block / Gram Panchayat:

1. Changes in annual action plan already prepared under NREGS, if necessary, to combat the prevailing situation;
2. Fill up the ponds with water by connecting this with canals in advance;
3. Dove tailing of various schemes towards drought management in close coordination with all departments functioning at the district level;
4. Enhance the water harvesting structures;
5. Identify lands for eligible works;
6. Employment generation in suitable schemes in consultation with the Agriculture, I &W, Fishery, Forestry, Animal Resource and PW Deptts.
7. Activate SHGs for income generating activities;
8. Labour intensive works should be given top priority;
9. Awareness generation among the people for water harvesting and water recharging / preventing moisture evaporation.

6. SOME VALUABLE INFORMATION AND DISASTER SPECIFIC ACTION PLAN / STANDARD OPERATION PROCEDURE FOR PASCHIM MEDINIPUR DISTRICT ADMINISTRATION

6.1 FLOOD PRONE AREAS

The topography of the district is such that eastern part of the district is affected more than the western part of the district. The list of affected blocks and municipalities is as follows:

Name of the Sub-Division	Vulnerable Blocks / Municipality	Partly affected Blocks / Municipality	Water logging Blocks / Municipality
Ghatal	1. Ghatal	1. Chandrakona-I	1. Chandrakona-II
	2. Daspur-I	2. Kharar Municipality	2. Khirpai Municipality
	3. Daspur-II	3. Ramjibanpur Municipality	3. Chandrakona Municipality
	4. Chandrakona-I		4. Ghatal Municipality
	5. Chandrakona-II		

Kharagpur	6. Sabong	4. Dantan-I	5. Kharagpur-I
	7. Pingla	5. Dantan-II	6. Kharagpur-II
	8. Narayangarh	6. Debra	7. Keshiary
		7. Mohanpur	
Medinipur Sadar	9. Medinipur Sadar	8. Garhbeta-I	8. Midnapur Municipality
	10. Keshpur		
	11. Garhbeta-II		
	12. Garhbeta-III		

6.2 RESERVE STOCK OF RELIEF MATERIALS

The present stock position of Relief Material and foodgrains at the District Hqrs. is as follows:

Items	Available	Further Requirement
Polysheet	47,237 Pcs.	50,000 Pcs.
Saree	14,686 Pcs.	20,000 Pcs.
Dhuti	17,745 Pcs.	10,000 Pcs.
Lungi	7,710 Pcs.	20,000 Pcs.
Children Garments (Boys)	5,923 Pcs.	10,000 Pcs.
Children Garments (Girls)	3,541 Pcs.	10,000 Pcs.
Kurti Leggings	8,360 Pcs.	10,000 Pcs.
Blankets	12,350 Pcs.	10,000 Pcs.
Handloom Bedsheet	10,490 Pcs.	10,000 Pcs.
Salwar Kamij	1061 Sets.	10,000 Sets.
Punjabi & Pajama	8,235 Sets	10,000 Sets.
Spl. GR (Rice)	0 MT	500 MT

Availability of search and rescue equipments:

Portable Inflatable Emergency Lightning System

SDO, Ghatal	0
SDO, Kharagpur	1
District Headquarter	1

PRESENT POSITION AND FURTHER REQUIREMENT OF RELIEF CONTINGENCY FUND, CASH G.R AND STARVATION GR FOR THE YEAR 2022-2023

Name of item	Total amount received	Expenditure incurred / disbursement / sub-allotment made in this month	Balance in hand	Further requirement
Contingency fund U/H "2245"	Nil	Nil	Nil	Rs.50.00 Lakh
Cash G.R.	Nil	Nil	Nil	Rs.5.00 Lakh
Starvation GR	Nil	Nil	Nil	Rs.5.00 Lakh

7. Earthquake Prone Zone: West Bengal

Bureau of Indian Standards, based on the past seismic history, grouped the country into four seismic zones, viz. Zone-II, -III, -IV and -V. Of these, Zone V is the most seismically active region, while zone II is the least. The Modified Mercalli (MM) intensity, which measures the impact of the earthquakes on the surface of the earth, broadly associated with various zones, is as follows:

7.1 Seismic Zone Intensity on MM scale

II (Low intensity zone)	VI (or less)
III (Moderate intensity zone)	VII
IV (Severe intensity zone)	VIII
V (Very severe intensity zone)	IX (and above)

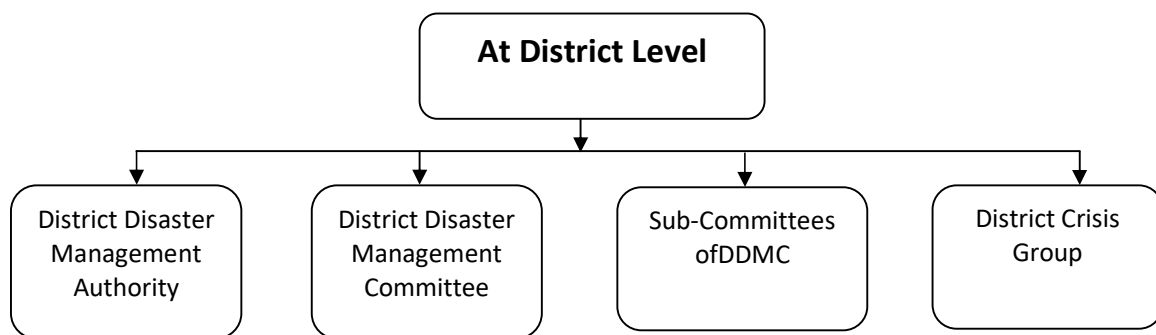
Table 1 Earthquake Zonation of District of West Bengal

Sl. No.	District	Zone II	Zone III	Zone IV	Zone V
1	Alipurduar				
2	Jalpaiguri				
3	Darjeeling				
4	Kalimpong				
5	Coochbehar				
6	Uttar Dinajpur				
7	Dakshin Dinajpur				
8	Murshidabad				
9	Maldah				
10	Nadia				
11	Purba Burdwan				
12	Paschim Burdwan				
13	North 24 Parganas				
14	South 24 Parganas				
15	Purulia				
16	Birbhum				
17	Bankura				
18	Jhargram				
19	Purba Medinipur				
20	Paschim Medinipur		Zone III		
21	Kolkata				
22	Howrah				
23	Hoogly				

8. DISASTER MANAGEMENT: FUNCTIONAL STRUCTURE IN THE DISTRICT

The disaster management will be more effective and sustainable if it is institutionalized. For this purpose Government of India has already passed the Disaster Management Act, 2005 Act No.53 of 2005, on 23rd December, 2005, which has already been adopted by Government of West Bengal. The Government of West Bengal, in exercise of powers conferred by the Act, has

established the West Bengal State Disaster Management Authority vide Notification No.1281-FR-1st August, 2007 and also established District Disaster Management Authority vide Notification No.1291-FR-1st August 2007. The District Magistrate is overall in charge for the entire disaster management activities in the District. As per Section 28 of the Disaster Management Act, 2005, the District Authority may constitute one or more Advisory Committee and District Disaster Management Committee for better implementation of disaster management activities in the district.



8.1 District Disaster Management Authority

As per Notification No.1291-FR-1st August, 2007 the District Disaster Management authority consisting Chairperson and six members having Head Quarter at District level has been established. It acts as the district planning; coordinating and implementing body for disaster management and takes all measures for the purpose of Disaster Management in accordance with the guidelines laid down by the National and the state Authority

District Disaster Management Authority (D.D.M.A.) (GO No.1308-FR dated 01.08.2007)

1. Collector of the District: **CHAIRPERSON**
2. Sabhadhipati of Zillah Parishad: **CO-CHAIRPERSON**
3. Addl. District Magistrate (Disaster Management) : **CEO, Ex-officio Member**
4. Superintendent of Police: Ex-officio Member
5. Chief Medical Officer of Health: Ex-officio Member
6. Executive Engineer, Irrigation : Ex-officio Member
7. All Sub-Divisional Officers : Ex-officio Member

At the District Level, there should be a District Disaster Management committee, at Block Level, there should be a Block Disaster Management Committee and at village level there should be village level there should be village Disaster Management Committee.

Apart from these disaster management committees, at each level there should be a disaster management plan as per vulnerability to disaster of that particular area along with the various task forces like search and rescue, first aid, early warning system, food management, shelter management, dead body disposal force etc.

At the Village (Gram Panchayat) Level: Panchayat are the decision making bodies of all development activities in the villages. Therefore, every Panchayat should have a Village level Disaster Management Committee (VDMC) headed by the Pradhan which is responsible for carrying out activities from Planning to Execution in Disaster Management. There should be a

separate village disaster management plan for every village as per vulnerability to disaster of the particular village. The plan encompasses prevention, mitigation and preparedness measures. The VDMC chaired by Pradhan includes, ward members, gramsevak, local Government functionaries including doctors/paramedics of primary health centers located in the village, primary school teachers etc. also a search and rescue team as well as first aid team have to be set up and trained at every village. The Disaster Management Teams at the village level will consist of members of youth organizations like Nehru Yuva Kendra and other non-governmental organizations as well as able bodied volunteers from the village. The teams are to be provided basic training in evacuation, search and rescue, first aid trauma counseling etc.

At Sansad Level: the village where Sansad members are members of VDMC they should get involved in taking all sort of major decisions related to Disaster Management, whether it is the Disaster Management Preparedness Plan or preparation to respond during the disaster. They are important identities in the village representing the community. **The Disaster Management Committee will review the disaster management plan at least once in a year.** It would also generated awareness among the people in the village about do's and do not do's for specific hazards depending on the vulnerability of the village.

At Block Level: every Block in the district should have a Block Disaster Management Committee headed by Chairperson Panchayat Samiti and all line departments at block level are its members.

At District Level: the District Disaster Management Authority and district disaster management committee should be constituted under the chairmanship of District Magistrate and Sabhadhipati respectively.

The District Disaster Management Authority shall act as the District Planning; coordinating and implementing body for disaster management and take all measures for the purpose of disaster management in the district in accordance with the guidelines laid down by the National Authority and the State Authority.

8.2 The role of District Disaster Management Authority

- I. Prepare a disaster management plan including district response plan for the district;
- II. Coordinate and monitor the implementation of the National Policy, West Bengal State Disaster Management Policy, national Disaster Management plan, West Bengal Disaster Management Plan and District Disaster Management Plan;
- III. Ensure that the areas in the district vulnerable to disasters are identified and measures for the prevention of disasters and the mitigation of its effects are undertaken by the departments of the Government at the district level as well as by the local authorities.
- IV. Ensure that the guidelines for prevention of disasters, mitigation of its effects, preparedness and response measures as laid down by the National Authority and the West Bengal State Authority are followed by all departments of the Government at the district level and the local authorities in the district;
- V. Give directions to different authorities at the district level and local authorities to take such other measures for the prevention or mitigation of disasters as may be necessary.
- VI. Lay down guidelines for prevention of disaster management plans by the departments of the Government at the districts level and local authorities in the district;
- VII. Monitor the implementation of disaster management plans prepared by the departments of the Government at the district level.
- VIII. Lay down guidelines to be followed by the Departments of the West Bengal Government at the district level for purpose of integration of measures for prevention of disasters and mitigation in their developmental plans and projects and provide necessary technical assistance therefore;
- IX. Monitor the implementation of measures referred to in Item N.

- X. Review the state capabilities for responding to any disaster or threatening disaster situation in the district and give directions to the relevant departments or authorities at the district level for their up-gradation as may be necessary.
- XI. Review the preparation measures and give directions to the concerned departments at the district level or other concerned authorities where necessary for bringing the preparedness measures to the levels required for responding effectively to any disaster or threatening disaster situation;
- XII. Organize and coordinate specialized training programmes for different levels of officers, employees and voluntary rescue workers in the district;
- XIII. Facilitate community training and awareness programmes for prevention of disaster or mitigation with the support local authorities, government and non-governmental organisations;
- XIV. Set up, maintain, review and upgrade the mechanism for early warnings and dissemination of proper information to public;
- XV. Prepare, review and update district level response plan and guidelines;
- XVI. Coordinate response to any threatening disaster situation or disaster;
- XVII. Ensure that the departments of the Government at the district level and the local authorities prepare their response plans in accordance with the district response plan;
- XVIII. Lay down guidelines for, or give direction to, the concerned department of the Government at the district level or any other authorities within the local limits of the district to take measures to respond effectively to any threatening disaster situation or disaster;
- XIX. Advise, assist and coordinate the activities of the Departments of the Government at the district level, statutory bodies and other governmental and nongovernmental organisations in the district engaged in the disaster management;
- XX. Coordinate with, and give guidelines to, local authorities in the district to ensure that measures for the prevention or mitigation of threatening disaster situation or disaster in the district are carried out promptly and effectively;
- XXI. Provide necessary technical assistance or give advice to the local authorities in the district for carrying out their functions;
- XXII. Review development plans prepared by the Departments of the Government at the district level, statutory authorities or local authorities with a view to make necessary provisions therein for prevention of disaster or mitigation.
- XXIII. Examine the construction in any area in the district and, if it is of the opinion that the standards for the prevention of disaster or mitigation laid down for such construction is not being or has not been followed, may direct the concerned authority to take such action as may be necessary to secure compliance of such standards;
- XXIV. Identify buildings and places which could, in the event of any threatening disaster situation or disaster, be used as relief centres or camps and make arrangements for water supply and sanitation in such buildings or places;
- XXV. Establish stockpiles of relief and rescue materials or ensure preparedness to make such materials available at a short notice;
- XXVI. Provide information to the State Authority relative to different aspects of disaster management;
- XXVII. Encourage the involvement of non-governmental organisations and voluntary social-welfare institutions working at the grassroots level in the district for disaster management;
- XXVIII. Ensure communication systems are in order, and disaster management drills are carried out periodically;
- XXIX. Perform such other functions as the West Bengal Government or the West Bengal Disaster Management authority may assign to it or it deems necessary for disaster management in the district.

8.3 Authority for DDMP

DISTRICT DISASTER MANAGEMENT COMMITTEE, PASCHIM MEDINIPUR

1. The Sabhadhipati, Zilla Parishad, Paschim Medinipur	Chairman
2. The District Magistrate, Paschim Medinipur	Vice-chairman
3. The Additional District Magistrate (Gen), Paschim Medinipur	Member Secretary
4. The Superintendent of Police, Paschim Medinipur	Member
5. The Karmadhakshya, Tran Sthayee Samity, Zilla Parishad, Paschim Medinipur.	Member
6. The Chief Medical Officer of Health., Paschim Medinipur	Member
7. The Executive Engineer, P.W.D., Paschim Medinipur	Member
8. The Executive Engineer, P.H.E., Paschim Medinipur	Member
9. The Executive Engineer, I.&W.Deptt., Paschim Medinipur	Member
10. The Principal Agriculture Officer, Paschim Medinipur	Member
11. The District Animal Resources Dev. Officer, Paschim Medinipur	Member
12. The District Disaster Management Officer, Paschim Medinipur	Member
13. The District Inspector of Schools (Primary), Paschim Medinipur	Member
14. The District Inspector of Schools (Secondary), Paschim Medinipur	Member
15. Hon'ble Members of Legislative Assembly (All MLAs of Paschim Medinipur District)	Member

8.4 Evolution of DDMP

The Disaster Management Act, 2005, (23 December 2005) No. 53 of 2005, was passed by the Rajya Sabha, the upper house of the Parliament of India on 28 November, and by the Lok Sabha, the lower house of the Parliament, on 12 December 2005. It received the assent of The President of India on 9 January 2006. The Disaster Management Act, 2005 has 11 chapters and 79 sections.

It clearly indicates all states and all District of India has to create a Disaster Management Plan.

8.5 Nodal ministries related to various disasters

- Earthquakes and Tsunami- MHA/Ministry of Earth Sciences/IMD
- Floods- MHA/Ministry of Water Resources/CWC
- Cyclones- MHA/Ministry of Earth Sciences/IMD
- Drought- Ministry of Agriculture
- Biological Disasters- Ministry of Health and Family Welfare
- Chemical Disasters- Ministry of Environment & Forests
- Nuclear Disasters- Department of Atomic Energy
- Air Accidents- Ministry of Civil Aviation
- Railway Accidents- Ministry of Railways
- Terrorism, bombblast, Riots-Ministry of Home Affairs

8.6 District Crisis Management Group (GO No.401 (35)-RL/O/I/7M-37/08 dated 03.03.2016)

- 1) The District Magistrate will head the District Crisis Management Group. It will have the following members:
 - a) Commissioner of Police / Superintendent of Police
 - b) A representative of IB
 - c) Dy. Development Commissioner / Additional District Magistrate

Any other district officer, as appropriate may be co-opted as a member, senior most officer of the Armed Forces and CAPFs posted in the district be also included in the Group. Where the NSG have been requisitioned for assistance, the NSG Task Force Commander may be co-opted as a member. Where NDRF is deployed or stationed, their representative may be co-opted as a member.

- 2) This Group will be responsible for on-scene management of the incident / emergency in the district level. All agencies will provide resources to this Group as required. Where a specialist Response team is deputed by the State / Central Group, this Group will normally abide by the advice of the said specialist Response team; but the ultimate decision will be that of the District / State Crisis Management Group.
- 3) There is a Control Room at the State level and there will be at district level during the monsoon season. The Control Room will be linked to the Control of the Ministry of Home Affairs by telephones, fax, internet and satellite phones.
- 4) Regular communication exercise shall be conducted with all stakeholders.
- 5) District Crisis Management Group will also meet periodically at least once in three months and as and when a crisis is at hand.
- 6) The District Magistrate will brief the media suitably from time to time regarding the progress in handling the contingency / emergency.

8.7 Child Centric Disaster Management Plan

Introduction:

In any natural disaster or civil emergency, children and adolescents constitute a particularly vulnerable group. According to the United Nations Convention on the Rights of the Child, they have the right to be the first to receive attention during emergencies. Clearly, children not only have basic survival needs, such as food, water and shelter, but also suffer great emotional trauma and require psycho-affective needs such as love, recreation and play.

8.7.1 Vulnerability of Children:

- Children require special protection, especially nursing babies, infants and under-fives.
- Adolescent girls and women, and pregnant women in particular, bear an additional burden of vulnerability based on gender.
- Socio-economic status and minority group membership increase vulnerability.
- The family remains the chief source of protection for children. Separation of children from their families increases their vulnerability.

8.7.2 Major Problem of Children during Disaster:

Psychosocial Problem:

- Children are often overlooked in disasters. They tend to go “unperceived”, demographic data often is not disaggregated by age or gender.
- Some cultures do not prioritise children for care and protection.
- Questions of scale: sizes are usually calculated for adults (food rations, medications, latrines, clothes and distances).
- Children in shelters are potential victims (violence, drugs, sexual abuse).
- Children are subject to interfamily violence, especially in stressful situations. Separation from family is the least desirable outcome.
- Separated children require identification, tracing and reunification; new orphans require foster care.
- Children with disabilities need special consideration in disasters.
- The right to play pertains, especially in the shelter context.

Health Related Problem:

- Health status of children is most precarious in emergencies.
- Acute respiratory infections and diarrhoeal disease are the chief threats.
- Children and care-givers lack health and hygiene information.
- Reproductive health of young girls and adolescents is especially affected during disasters.
- Psychosocial needs increase, for children and parents; response should emphasise family and community rather than individual clinical care.

Water and Hygiene Problem:

- Location of water points and latrines are often inconvenient for children.
- Water points pose potential hazards to children (e.g., unprotected wells, heavy pump handles).
- Both children and care-givers lack hygiene and water resource management information.

Food and Nutrition Problem:

- Normally balanced diets are interrupted during disasters.
- Insufficient caloric intake can cause malnutrition and disease.
- Breastfeeding may decrease in shelters.
- Food preparation may be less than adequate in shelters, particularly if mass-feeding replaces family preparation.

Shelters Related Problem:

- Overcrowding constitutes the chief menace to children's health and safety (epidemics, violence).
- Exposure to the elements causes health problems.
- Bedding, blankets and clothing in shelters are often inappropriate to children's needs.
- Lack of privacy for young women and families poses dangers and increases vulnerability in sexual violence.

Education Problem:

- Education, a basic right, is interrupted by a disaster.
- Schools are often used as shelters, undermining education.
- The lack of functioning schools contributes to the destabilised condition of a community.
- There is usually a lack of textbooks, uniforms, shoes and school “kit” following a disaster.
- Pre-school age children lack stimulation in shelters.

Considering the problems and crisis as mentioned above, a comprehensive plan for Child Protection have been chalked out and duly addressed in District Disaster Management Plan-2023 in all phase.

Pre-Disaster Situation:

1. Appropriate recreational items should be provided at shelters with guidelines on the type of toys permitted.
2. Include psychosocial care in child support services as standard operating procedures.
3. Provide psychological trauma management training for children's officers, guidance counsellors, community workers, social workers, and shelter managers including how to provide counselling to children and caregivers.
4. Include trained counsellors for children's psychosocial needs within the Disaster Team.
5. Shelter Management Teams should ensure that the environment within each shelter can be made child-friendly, with a designated area for play, and space and equipment for educational activities.
6. Each school should develop an emergency preparedness and response plan.
7. The Ministry of Education and Youth should develop an educational kit for shelters, including a visual booklet on disaster preparedness and “Things to do in a disaster.”
8. School curriculum should include a unit on disaster preparedness, including awareness, pro-active behaviour and concern for others.
9. The actual conditions of shelters must be monitored continuously.
10. New community developments should allocate space for shelters independent of schools.
11. The shelter manual should be revised to incorporate provision for children with special needs or disabilities.
12. Shelters must be identified, located to make them accessible to children with disabilities.
13. The design, location and planning of purpose-built shelters should take into account personal privacy, child convenience, and related issues.
14. Pre-packaged shelter kits (clothing) should be stored ahead of time, and provided to shelters in accordance with age cohorts.
15. A Shelter Management Team should be trained to meet the needs of children.
16. Non-discrimination toward children with disabilities, HIV/AIDS, street children and others must be the stated policy of all shelters.
17. Shelter environments should be certified as such ahead of time.
18. Adequate sanitary facilities need to be provided at each shelter, taking into account the number of children each shelter can accommodate.

19. Design of latrines for new facilities should take into consideration the special needs of children; shelters must have a minimum stock of “potties” for toddlers.
20. Education curriculum should include information on sanitation, health and hygiene in a disaster, utilizing creative techniques such as songs and drama.
21. Develop hygiene, first aid and sex education kits
22. First aid kits should be pre-placed at shelters with adequate provision of medicines for children, under supervision of trained promoters.
23. Shelter Management Teams should be sensitized on children's health issues.
24. Shelter Management Teams and other community members should receive training in first aid and basic public health issues.

During & Post Disaster Situation:

1. Shelter Management Teams should implement the child-friendly environment with the aid of community educators, to provide education-al activities (for example, conduct activity with toys, books, arts and craft, visual items and outdoor activities) appropriate to the environment.
2. Local human resources should supervise and carry out tries activities.
3. Existing community centres are to be used with preference over schools if safe and appropriately furnished. The use of schools as shelters should be a last resort and be limited to a maximum of one week.
4. Families with vulnerable members (including children) housed in schools and churches should be given priority for relocation.
5. The shelter environment must be inspected and cleaned daily.
6. A special effort should be made to identify children, especially street or working children, orphans and those with disabilities.
7. Public shelters must be clearly publicized as open to all children.
8. Children without families at shelters must be identified and given special care and support.
9. Shelter Management Teams and local authorities must support track-ing of missing or separated children at the community level.
10. Orientation upon arrival at shelters should include child-specific issues for mothers and children, including counselling on sexual abuse and violence.
11. Adequate supervision of children at the shelters must serve to protect them from intimidation, coercion, violence, drug abuse or sexual harassment and abuse.
12. Special care, including psycho-social support, must be provided to children who have lost parents in disasters.
13. Volunteer teachers (retirees and community members) should be used at shelters to provide support to children.
14. Supervision of children must be continuous. No child should be allowed to leave the shelter without the permission of a guardian.
15. Rapid assessment of the affected population must specifically analyze the condition of children: i.e. age, gender and health status.
16. A health team must make regular visits to monitor the status of children and of pre/post-natal mothers in shelters.

17. Health education should be provided in shelters via simple health messages to women and children.
18. Adolescents in disaster areas should have access to sex education kits with counselling.
19. Age and gender appropriate personal hygiene kits and toiletries must be available in the shelters.
20. Water sources should be treated to minimize cases of water-borne diseases.
21. Hygiene education should be included in shelter orientation for parents.
22. An adequate waste disposal system must be established at each shelter to reduce children's contact with solid waste. For example portable "Sanitact" disposal units.
23. Where sanitary facilities are insufficient for the number of children and adults, additional resources (for example portable toilets) must be provided immediately.
24. Shelter Management Teams must ensure the capacity for adequate cleansing, sterilization and protection of utensils.

8.8. GOVERNMENT & NGO RUN JJ HOMES & COTTAGE HOUSE

Govt. & NGO run JJ Homes & Cottage Homes								
Sl. No.	Name of the Organisation	Name of Block	Distance (KM)	Address	Name of the Contact Person with Contact No. & Mail ID	Category	Sanction Capacity	Boys/ Girls
Govt. run J.J. Home								
1	Vidyasagar Balika Bhawan (VBB)	Mid-Muni	2 Km	Gope, Vidyasagar University, PO.-Midnapore Pin.-721102	Smt. Smt. Swati Samanta, Superintendent, 9474673275 vbbmidnapore@gmail.com	Children's, & After Care	CNCP:350 A.Care:100 Total=450	Girls
NGO run J.J. Homes								
2	Chak Kumar Association for Social Services	Debra	35 Km	Vill.-Chakkumar, PO.-Debra Bazar, PS.-Debra, Pin.-721126	Sri Tridib Dasbera, Sect. 9434958200 Tel/Fax-03222-243600 casssoumi@gmail.com	Observation & Drop-in- Shelter	JCL : 50 CNCP: 50 Total= 100	Boys
3	Motherchak Nabodoy Kisholoy Sangha	KGP-II	35 Km	Vill.-Motherchak, PO.-Bargokulpur, PS.-Kharagpur(L), Pin.-721301	Sri Atanu Sankar Raj, Sect. 8001026252 mnks.india@gmail.com	Children with Special Need (deaf & dumb)	100	Girls
4	Datan Manabkalyan Kendra	Dantan-I	72 Km	Vill.- Krishnapur, PO.+PS.- Dantan, Pin.- 721426	Sri Subhasis Maikap 03229-205705,9476336474 dmkk22@gmail.com	Children with Special Need	50	Girls
5	Benai Bijoy Krishna Rural Dev. Society	Daspur-II	85 Km	Vill.-Gopiganj, PO.- Benai, PS.-Daspur	Sri Shyam Sundar Koley Mob.-9836187176 bbrkds@gmail.com	Children's & CWSN Home	50+10	Boys
Govt. run SAA Home								
1	Vidyasagar Balika Bhawan (VBB)	Mid-Muni	2 Km	Gope, PO.-VU, PS.- Kotwali, Pin.- 721102	Sulekha Das, Manager/ Coordinator, 9932730896, Email.: gsaavbb@gmail.com	SAA Home	10	Girls & Boys
NGO run Cottage Homes								
1	Prabuddha Bharati Sishu Tirtha	Pingla	37 Km	Khirinda, Krishna Priya, Pingla, Pin.- 721140	Sri Chittaranjan Raj 03222-238093, 9434507720 pbstrch@yahoo.co.in	Destitute children	100	Boys
2	Zilla Sainik Sishu Kalyan Sadan	Mid-Muni	4.5 Km	Mirjabajar, Midnapur	Sri Prabhanshu Halder, Supdt. 03222-275874, 8348691718 zsb.midnapore@yahoo.com sskss.zsbwsmid@gmail.com	Destitute children	25	Boys
3	Blind Madrasah & Primary School	Mid-Muni	2 Km	Mahatabpur, Medinipur, Kotwali, Pin.- 721101	Anwara Mallik 03222-263898, 6297421708 bmsp0317@gmail.com	Destitute children	25	Boys
4	Trilochanpore Sri Ramkrishna Asram	Debra	55 Km	Trilochanpur, Sejgeria, Debra	Swami Nirmalananda 9933787065	Destitute children	50	Boys
5	Child & Social Welfare Society	Sabang	72 Km	Markandachak Sabong	Sri Nikhil Kumar Barman 03222-285096, 9434004762 csws2@rediffmail.com	Destitute children	150	Girls
6	Barchara Progressive Cultural Forum	Sabang	72 Km	Barchara, Sabang	Sri Haripada Jana 9800557618, 9933432346, barchara_pcf@yahoo.in Bpcf.forum@gmail.com	Destitute children	50	Boys
7	Ambassador Services	Keshiary	36 Km	Mission Road, Dudhebudhe, Keshiary	Dr. Subhamoy Dutta 9474448095,9933425669 Ambassadorsservice society@gmail.com	Destitute children	25	Girls
8	Hitaljore Kisoribala Databya Chikitshalaya	Sabang	50 Km	Hitaljore, Balpai,Sabang	Prof. Shyamapada Manna 8768254209,9434802060 smanna.hitaljorekishori baladc@gmail.com	Destitute children	25	Boys

9. Departmental Action Plan

❖ 9.1 POLICE DEPARTMENT

Role of Police before Disaster and Preparedness phase:

Superintendent of police of a District is Ex-Officio member of District Disaster Management Authority (DDMA) and in this capacity he plays important role in preparedness phase. A havoc flood in 2017 caused enormous loss to human lives and properties. A severe Cyclonic Storm “AMPHAN” made landfall on 20.05.2020 causing several damages to this District especially in Mohanpur, Dantan, Belda, Ghatal, Daspur, Pingla, Sabang PSs areas. Being familiar with the local terrain, our District police prepared emergency traffic plan including detailed mapping with strategic focus points, which were used at the cyclonic storm for transporting of personal, resources and relief goods to and fro from the mentioned affected areas.

The following plans are also created for a safer environment.

1. Detailed communication plan.
2. Identification of affected areas.
3. Security plans.
4. Resource mapping.
5. Training.
6. Awareness Campaigns.

Action of Police during Disaster and Emergency Response phase.

1. Search & Rescue
2. Deployment of Resources
3. Restoration of communication
4. Prevention of Crime
5. Security arrangements
6. Camp Management
7. Coordination with various agencies

Role of Police after Disaster or Restoration phase

1. Casualty information
2. Family liaison officer
3. Media Management
4. Crowd Management
5. Feedback/Assessment
6. Contingency Planning

A) A District Police Disaster Management Group may be formed comprising :

- i) Addl. Supdt. of Police (HQ), Paschim Medinipur as Nodal Officer
- ii) All Zonal Dy.SsP, Paschim Medinipur
- iii) All CIs of Paschim Medinipur
- iv) All ICs/OCs of Paschim Medinipur
- v) OC Control Room, Paschim Medinipur
- vi) RI, Paschim Medinipur
- vii) MTO, Paschim Medinipur

B) ICs and OCs in co-ordination with BDMO, BDO will collect prior intelligence on probable disaster and cater the same to all zonal superiors and OC Control Room.

C) After commission of disaster ICs/OCs of PSs shall take part in rescue operation in consultation with respective BDOs with available force and officers.

- D) ICs/OCs after consulting with zonal superiors and examining the gravity of disaster shall open a Control Room in the disaster affected places.
- E) Such Control Room shall have all facilities as per standard rule.
- F) Control Room shall have a GD Book for recording grievance and annals of loss of property of disaster affected people.
- G) Escort for food and other relief materials shall be provided by the respective ICs/OCs whenever sought for.
- H) Security to relief camp shall be provided by ICs/OCs whenever sought for.
- I) RI, Paschim Medinipur shall provide additional force and officer.
- J) MTO, Paschim Medinipur shall provide vehicle for movement of force and officer and escort of vehicle carrying relief materials.
- K) OC Control Room shall cater all information to all concerned.
- L) CIs shall personally supervise all activities of PSs regarding rescue operation, ensure that no untoward incident takes place at the time of distributing relief materials and ensure security of relief camp.
- M) Six (06) Teams to be formed for implementation the Disaster Management Plan of Police in combating against Flood / Cyclone :

Team One

To be placed at the PO for conducting of tasks relating to rescuing, shifting of injured persons to the hospitals and safe places.

Team Two

Will be placed at the place of shelter for the affected people and will be entrusted with the duty of looking after the servicing of food, drinking water and medicines to the rescued persons.

Team Three

To be placed at hospitals/health units etc. where injured to be shifted and ensure proper medical treatment of the injured persons.

Team Four

Will be engaged in sharing information through constant communication with the public from Special Control Room and venue.

Team Five

Will assist Team One and will ensure smooth and safe evacuation of the trapped flood/ cyclone affected people of the venue of the mass gathering.

Team Six

To be placed on District Headquarter to maintain liaison with various agencies. It will also keep liaison with the NGOs willing to provide voluntary service in such emergency situation and issue direction to them to act according to the plan and policy of the District Disaster Management Team of Police.

S.O.P ON DROWNING OF VEHICLE

1. OC of respective police jurisdiction shall inform District Disaster Management Officer (to send diver), District Control Room and Nodal Officer of the District (Addl. SP (HQ) and rush to the PO instantly.
2. OC Control Room shall inform all adjoining PSs to remain alert.
3. OC of respective police unit will cordon the place of occurrence and prevent onlookers, relatives of injured persons, media personnel from entering into place of occurrence and causing hindrance to rescue operation.
4. OC shall conduct operation in search of injured persons and dead bodies.

5. OC Control Room shall alert all nearest hospitals including Midnapore Medical College & Hospital to remain ready with life saving equipments.
6. Crane, Gas Cutter and other equipments to lift the drowning vehicle to be called.
7. Four teams to be formed for
 - a) Team – 1 to be placed at the PO for conducting all tasks relating to rescuing, shifting of injured persons to the hospital, searching etc.
 - b) Team – 2 to be placed at the hospital (where injured were shifted) to look after the injured persons
 - c) Team – 3 to be placed at District Control Room to cater various information
 - d) Team – 4 to be placed at District Headquarters to maintain liaison with various agencies.
8. Injured persons to be shifted to nearest hospital with facilities of caring drowning injuries quickly.
9. Nodal Officer of the district (Addl. SP (HQ), Paschim Medinipur shall inform to Disaster Management Group, 13th Bn. Barjora, Bankura for necessary action.
10. OC of respective Police Station shall canvass with the assistance of Public Alert System to prevent spreading rumour.
11. Forensic Team to be called to collect evidence from the place of occurrence.
12. On reaching of Disaster Management Group entire operation shall have to be handed over to them and necessary assistance, support to be provided whenever asked for.

S.O.P ON FIRE FIGHTING

1. OC of respective police jurisdiction shall inform Fire Fighting Agency, District Control Room and Nodal Officer of the District (Addl. SP (HQ) and rush to the PO instantly. He will alert all other members of the Disaster Management Team and will supervise the rescue operation. He will be responsible in sending an expert rescue team along with fire brigade to the place of occurrence and at the same time will activate all the units in sub-divisional and PS level District Management Team.
2. OC Control Room shall inform all adjoining PSs to remain alert.
3. OC of respective police unit will cordon the place of occurrence and prevent onlookers, relatives of injured persons, media personnel from entering into place of occurrence and causing hindrance to rescue operation.
4. OC shall conduct operation in search of injured persons and dead bodies.
5. OC Control Room shall alert all nearest hospitals including Midnapore Medical College & Hospital to remain ready with life saving equipments.
6. Four teams to be formed for
 - i) Team – 1 to be placed at the PO for conducting all tasks relating to rescuing, shifting of injured persons to the hospital, searching etc.
 - ii) Team – 2 to be placed at the hospital (where injured were shifted) to look after the injured persons.
 - iii) Team – 3 to be placed at District Control Room to cater various informations.
 - iv) Team – 4 to be placed at District Headquarters to maintain liaison with various agencies.
7. Injured persons to be shifted to nearest hospital with facilities of caring burnt injuries quickly.
8. Nodal Officer of the district (Addl. SP (HQ), Paschim Medinipur shall inform to Disaster Management Group, 13th Bn. Barjora, Bankura for necessary action.
9. OC of respective Police Station shall canvass with the assistance of Public Alert System to prevent spreading rumour.
10. Dog Squad to be called for rescue of injured persons and dead bodies.
11. Forensic Team to be called to collect evidence from the place of occurrence.
12. On reaching of Disaster Management Group entire operation shall have to be handed over to them and necessary assistance, support to be provided whenever asked for.

S.O.P ON COMBATING DISASTER IN THE VENUE OF MASS GATHERING

1. OC/IC of respective PS under which jurisdiction the disaster took place shall immediately inform the Disaster Management Officer of Police as well as alert District Control Room and Nodal Officer of the district and seek for necessary reinforcement.
2. The Chief Supervisory Officer, who is in-charge of the venue will at once sensitize all the other subordinate officers in all ranks under him to pass on the necessary information to the ground level officers so that communication should reach to the top of the District Police Administration and at the same time all the field level officers and police personnel deployed in the venue. All of them should be well aware of the disaster and take necessary action according to the 'Master Plan' which will be evolved by the District Disaster Management Team of Police considering the emergency of the situation. The officers and police personnel in the venue of disaster should implement the 'Action Plan' so far as the work of the crowd choked up in a place of mass gathering is concerned.
3. The trespassed crowd should be channelized through ongoing ways only and at the same time emergency 'Entry & Exit' points should be made open for easy dispersion of crowd.
4. District Disaster Management Team of Police should communicate Health Department, Fire Department and other emergency services for their additional reinforcement in the disaster affected venue as early as possible.
5. The District Disaster Management Team of Police should contact with the Civil Defence Team and ask them to rush to the spot on emergency basis.
6. The Nodal Officer of Traffic, i.e. Dy. Supdt. of Police (Traffic), Paschim Medinipur will take initiative in making adequate traffic management in an around the vicinity of the disaster affected venue for smooth and early evacuation of the dispersed crowd from venue to safe place.
7. Dy. Supdt. of Police (Traffic), Paschim Medinipur in consultation with concerned RTA will also arrange for additional public conveyance adjacent to the venue.
8. District Disaster Management Team of Police will immediately contact with the top level District Civil Administration and ensure the safe shelter of the dispersed crowd in the place of evacuation which should be kept ready with food, drinking water and medical facilities.
9. Nodal Officer of the district i.e. Addl. Supdt. of Police (HQ), Paschim Medinipur will direct all the senior supervisory officers in the rank of Dy. Supdts. of Police and Inspectors to move to the place along with adequate officers and force under their administrative jurisdiction.
10. A Sub-Control Room should be opened on 24 hours basis with the facilities of public address system for making constant communication with the panicked members of the crowd in the venue. This group will also ascertain so that unnecessarily no rumour can be spread to arouse panic among the masses.
11. OC/IC of the concerned PS will take the responsibility to display the Bus/Train Time Table at important locations of the town/city nearby the venue.
12. Up-to-date train running, specially the trains running late, can be displayed at appropriate locations to avoid crowd of the railway stations.
13. Senior officers deployed in the venue should ensure that 'Entry & Exit' points should not be blocked in any way as sometimes information seekers often use to assemble the 'Entry/Exit' points and eventually block the movement of the other visitors.
14. RI, Paschim Medinipur will mobilize adequate officers and force to the affected place from District Police Lines as well as from other units of the district.
15. MTO, Paschim Medinipur will provide adequate number of vehicles required for mobilization of the officers and force.
16. Forensic Team to be called to collect evidence from the place of occurrence.
17. Nodal Officer of the district, i.e. Addl. Supdt. of Police (HQ), Paschim Medinipur shall inform to Disaster Management Group, 13th Bn. Barjora, Bankura for necessary action.

18. Four teams to be formed for
- Team – 1 to be placed at the PO for conducting all tasks relating to rescuing, shifting of injured persons to the hospital, searching etc.
 - Team – 2 to be placed at the hospital (where injured were shifted) to look after the injured persons.
 - Team – 3 to be placed at District Control Room to cater various information
 - Team – 4 to be placed at District Headquarters to maintain liaison with various agencies.

Police organisation has to see itself as a major player in any Disaster Management in this case “Disaster”. We are the first responder given its proximity to the incident site and relationship with the people. We have adopted Disaster Management function as one of our primary attributes on many occasions state cannot rely on armed forces and other relief forces such as NDRF.

Hence the police and the SDRF, Civil Defence comes into action. So, they must be prepared for action.

In our District Paschim Medinipur, we have trained HG Personnel along with Civic Volunteers with various awareness programmes educating them about any natural calamities and giving them proper gears, equipments and supplies for any Disaster related incident.

❖ 9.2 IRRIGATION & WATERWAYS, WEST MIDNAPORE DIVISION

This division looks after the Embankments of the following river viz. Kangsaboti, Old Cossye, New Cossye, Shilaboti (under Block Ghatal, Daspur-I and Daspur-II), Dwarekeshwar (Jhumi), Rupnarayan etc. under the district of Paschim Medinipur.

1.) Opening of the Flood Cell/ Control Room:

Sl. no.	Location of the Control Room	Contact no.	Officer- in- Charge of the Control Room	Mobile no. of Officer- in- Charge
	West Midnapore Division, Midnapore	03222-275373	Naba Kumar Ghosh	8327251374
	Ghatal(I) Sub Division, Ghatal	03225-255096	Sumit Kumar Das	9564989595
*Flood Cell/ Control Room will remain open at 6.00AM. Morning to 9.00 PM.(Evening) during Normal Flood Period. *In Emergency situations the Control Room will remain open round the clock. *The Control Room started functioning from 01.06.2023 & will continue functioning till 31.10.2023 until further order.				

2.) a.) Functioning of the River Gauge Stations:

The following eight (08) nos. of River Gauge Stations will be maintained by this Division throughout the Flood season, 2023:

Sl. no.	Location of River Gauge Station	River	P.D.L. (M) M.G.T.S.	D.L. (M) M.G.T.S.	E.D.L. (M) M.G.T.S.	H.F.L. (M)	Remarks
1	Mohanpur	Kangsaboti/ Cossye	25.45	25.75	26.36	29.62	
2	Saldahari	Old Cossye	15.39	16	16.61	17.88	
3	Gadhghat	Silabati	8.38	8.99	9.60	11.12	
4	Banka	Silabati	14.47	15.08	15.69	16.37	
5	Bandar	Rupnarayan	6.24	6.85	7.46	9.47	

6	Ranichak	Rupnarayan	4.72	5.33	5.94	9.14	
7	Gopigang	Rupnarayan	4.42	5.03	5.65	8.41	
8	Old Cossye	Kalmijole	8.68	9.29	9.90	11.12	

b.) Functioning of the Rain Gauge Stations:

The following Two (2) nos. of Rain Gauge Stations will be maintained by this Division throughout the Flood season, 2023:

Sl. no.	Location of Rain Gauge Station
1	West Midnapore Division, Midnapore
2	Ghatal(I) Sub Division, Gadghat

Beside these daily River Gauge reports are also collected from C.W.C. in connection with Kangsabati Project.

c.) Preparation of River Gauge & Rain Gauge Reports:

River Gauge & Rain Gauge data will be prepared in approved format and weekly report as per G.F.C.C. proforma will be submitted to the following authorities:

- (i) Chief Engineer (South West), Irrigation & Waterways Directorate
- (ii) District Magistrate, Jhargram/ Paschim Medinipore.

d.) Weekly Flood Inspection Report:

As usual, the weekly Flood Report will be prepared and submitted by the concerned Sub-Divisional Officer following previous procedures.

3. Flood fighting arrangements undertaken:

a.) Empty Cement Poly Bags, Nylon Crates & Stock of Earth:-

- i) 190640.00 nos Empty Cement Poly Bags stock at Khanamohan, Mohanpur, Midnapore, Goura, Ghatal & Gopigaunge and 2848 nos Nylon Crates stock at Khanamohan and Midnapore.
- ii) 8700.00 Cum Earth stock at different location in Block Ghatal, Daspur-I and Daspur-II

b.) (i) Hiring of Boats & (ii) Operating/ regulating of Gates & Fall Boards:

Quotation for hiring of boat will be invited and sent to the Division Office within 1st June'2023. Work order will be issued as and when situation arises.

c.) Sealing of sluices, unauthorized pipes:

There are 58 nos Sluice in the Jurisdiction of West Midnapore Division. Work order for sealing of sluices and unauthorized pipes will be given by the concerned authority within 15.06.2023.

d.) Flood fighting works:

Flood fighting works will be undertaken as and when necessary under prior intimation to the District Magistrate and obtaining permission from higher official of I. & W. Dte. In the event of any severe incidence, report will be at once transmitted to District Magistrate, Paschim Medinipur Sabhadhipati & Karmadakshya, Paschim Medinipur Zilla Parishad, Block Development Officer of concerned Block & Sub-Divisional Officer of concerned Sub-Division & Higher Officer of I. & W. Dte. Repair of such severe incidence can only be taken with prior permission of Government with written requisition from the District Magistrate and Sabhadhipati to take up such work. Utilization certificate in connection with issued polly bags to G.P's is required from concerned B.D.O.'s.

e.) **Collection of information of event and response:**

People of the locality and Panchayet functionaries are generally main source of information during crisis period for the vast jurisdiction consisting of 261.02 km departmental embankments, 249.61 km Ex-zamindary embankments, 58 nos. sluices & 62 nos. wooden bridges. Communication nos. of control room for the respective area is available to the concern people of the locality. Besides, frequent visit of vulnerable zones are also been made by concerned Sub-Divisional staffs. As soon as information received it was attended for evaluation of its severity and taken up remedial reassures accordingly. Basically two types of events are to attend, firstly leakage through sluice gate and other is slip/ slide/ ghoges in embankment. But main problem in time of crisis is found to be false or truly speaking exaggerated report of happening.

4. **Length of Flood Embankments under this Division:**

a) **Departmental Embankments:**

Sl No.	Name of the Sub-Division	Name of the Section	Name of the embankments	River	Chainage From...To	Length
1	Lachmapur (I) Sub Division	Anicut (I) Section	Phase-I Cossye left	Cossye	0.00 Km. to 7.10Km.	7.10Km.
			Phase-II Cossye left	Cossye	0.00Km. To 17.00km.	17.00km.
			Schedule "D" Left Embk.	Cossye	0.00m. To 1.22km.	1.22 KM.
			Kalaichandi Khal	Kalaichandi (L/B & R/B)	0.00Km. to 6.10Km.	12.20Km.
		Khanamohan (I) Section	TE1H1	Cossye/ New Cossye	0.00Km. to 41.50Km.	41.50 Km.
			TE2H2	Old Cossye	0.00Km. to 14.00Km.	14.00Km.
			TE3H2	New Cossye	14.00Km. to 29.00Km.	15.00Km.
2	Ghatal(I) Sub Division	Ghatal/ Ajuria/ Dussaspur-I	Chetua Circuit	Old Cossye /Kanki /Silabati /Rupnarayan /Palaspai	0.00 Km. to 72.00 Km.	72.00Km.
		Ajuria, Dussaspur-I	Durbachati (L/S)/Rupnarayan (R/S)/Palashpai Khal (R/S)	Mohankhali Circuit	0.00 Km. to 51.00 Km.	51.00Km.
		Dussaspur-II	Old Cossye/Durbachati/ Bhasra Khal	Dushaspur Circuit	0.00 Km. to 30.00 Km.	30.00Km.

Total Length of Departmental Embankments = 261.02 Km

(153.00 Km under Block Ghatal, Daspur-I and Daspur-II, 37.52 Km under Block Midnapore Sadar and 70.50 Km under Block Kharagpur-II and Debra.)

b) **Ex-zamindary Embankments transferred to this Division:**

Sl no	Name of the Sub-Division	Name of the Section	Name of the embankments	River	Length
1.	Lachmapur	Anicut/	Pathra, Mahatapnagar, Jagul, Enyetpur,	Cossye,	

	(I) Sub-Division	Anicut (Hd) quarter/ Khanamohn	Kumari Bazar, Biswanathpur, Gopalpur, Aima, Shyamnagar, Bhanga bundh etc.	Old Cossye, Bhasra Khal, Mukdari Khal	97.90 Km
2.	Ghatal (I) Sub-Division	Ghatal/ Ajuria/ Dussaspur-I/ Dussaspur-II	Biren Dolai house to Mudirkala in Rajnagar G.P, Circuit Bundh at Raikundu, Kushman to Panna (right), Dubraj Kundu to Panna (left & right) etc.	Bashra Khal, Silabati, Kossi, Jhumi, Kethia, Katan Khal, Gara Khal	151.71 Km

Total Length of Ex-zamindary_Embankments = 249.61 Km

(151.71 Km under Block Ghatal, Daspur-I and Daspur-II and 97.90 Km under Block Midnapore Sadar, Keshpur, Kharagpur-II and Debra.)

5. Location of Sluice, Borrow Bundh/ Cross Bundh etc under this Division:

a) Name of the sluices and their locations:

Sl no	Name of the Sub-Division	Name of the Section	Name of the sluice	River	Location (Block)
1	Lachmapur (I) Sub Division.	Khanamohamn	Bhudar sluice, Tabageria sluice, Ramvadrapur sluice, (3) Nos.	Cossye & Old Cossye	Kharagpur-II/ Debra
		Anicut	Bengai Sluice, Kakoi Sluice (2) Nos.	Cossye & Kalaichandi Khal	Midnapore Sadar
2	Ghatal (I) Sub Division	Ghatal Had Quarter/ Ajuria/ Dussaspur-I/ Dussaspur-II	Suratpur, Katan, Harishpur, Jyotisab, Kakdari, Dharma, Jaganath Bati etc (53)Nos.	Silabati, Old Cossye, Kanki, Bhasra Khal. Palaspai., Durbachati, Rupnarayan, Jhumi (Dwarakeswar)	Ghatal/ Daspur-I/ Daspur -II

b) Borrow Bundh/ Cross Bundh/ Fishing Pattas:

There is three nos borrow bundh at Temohani & Kolmijole over river Palaspai & Old Cossye respectively under Ghatal(I) Sub Division will be fully removed.

c) Drainage channels including its outfalls:

Sl no	Name of the Sub-Division	Name of the Section	Name of the Drainage Channels	Location (embankment chain length)	Location of Outfall point
1	Lachmapur (I) Sub Divn.	Khanamohan	Rambhadrapur	Ch. 12.90 of TE1H1.	Debra
2			Tabageria	Ch.28.90 of TE1H1	Debra
3			Bhudhas	Ch.30.00 of TE1H1	Debra
4			Ghunghuni	Ch.30.00 of TE1H1	Debra
5	Ghatal(I) Sub Division	Ajuria	Gumrai	Palaspai	Daspur-II
6		Ajuria	Pairasi	Gumrai	Daspur-II
7		Dussaspur-II	Jyotisab	Bhasra Khal	Daspur-I
8		Ajuria	Kole	Gumrai	Daspur-II
9		Dussaspur-I	Kolmijole	Chandreswar Khal	Daspur-I
10		Dussaspur-I & II, Ajuria	Chandreswar Khal	Rupnarayan	Daspur-I & II
11		Dussaspur-II Ajuria	Solatopa Khal	Dhurbachati	Daspur- II

6. **Vulnerable zones of embankments under this Division:**

a) **Departmental Embankments:** In Good Condition

b) **Ex-zamindari Embankments transferred to this Division:**

Sl no	River (under sub- division/ section)	Name of the embankmen t	Vulnerabl e Chainage From..... To (Mouza)	Length of embankmen t Vulnerable	Nature of Vulnerabilit y	Area likely to be affected (GP/ Block)	Remarks
There are severely vulnerable zones in the Ex-Zamindari embankment transferred to this Division assessment to the same are under process for same of the vulnerable zones pre-monsoon zones has been already been taken up.							

7. **Name and Contact no. of Officers (Executive Engineer, Assistant Engineers & Junior Engineers):**

Sl no	Name of the Officers	Designation	Contact no.
1	Arup Kar	Executive Engineer	9474409159, 03222-275373(O)
2	Rajkumar Mukherjee	Junior Engineer	9836273887
3	Nabakumar Ghosh	S.D.O. Lachmapur	9434217871, 03222-275306(O)
4	Dipak Kumar Maji	S.D.O. Investigation Sub-Division No-II	6289394588
5	Sumit Kumar Das	S.D.O. Ghatal	9564989595, (03225-255096)
6	Biman Maji	S.O./Ghtal Hd. Qtr. Section	9732958214
7	Sudip Om	S.O./Dussaspur-I Sectional Officer	9775054239
8	Sudip Kumar Das	S.O./Dussaspur-II Sectional Officer	9733696859
9	Mrinal Halder	S.O./Ajuria Sectional Officer	9748104863
10	Tarak Bhattacharya	S.O./Anicut Section (S.O.)	7908735140
11	Nirupam Paramanik	S.O./Anicut Hd. Qtr. (S.O.)	9733071627
12	Tapas Sai	S.O./Lachmapore Section	9434493753
13	Avik Dalapati	S.O./Khanamohan Section	9641974727
14	Tapas Sai	S.O./Debra Section	9434493753
15	Subir Saha	S.O./Balichak Section	9476173691
16	Sk. Sohikul Hawk	S.O./Mawa (I) Section	9775218438
17	Sk. Sohikul Hawk	S.O./Simlageria Section	9775218438
18	Nandalal Kar	J.E./Investigation Sub-Division No-II	8348194733

The District of Paschim Medinipur comprises of three sub-divisions namely Medinipur Sadar, Kharagpur and Ghatal Sub-division having the geographical area of 6330.36 sq.km. It has the population of 47 lakh. The net cropped area of the district is 426760 ha and the gross cropped area is 832960 ha. The cropping intensity is 189%. Almost 78.98% of the cultivated area under different crops is irrigated. The district receives irrigation water through canal during Rabi and Rabi summer season from the Kansabati Dam of Mukutmanipur in the district of Bankura. Groundwater by deep tube wells and shallow tube wells gives a great support in supplementing irrigation.

Low basins are found in the east and south east, while drought affected dry areas are seen in the west. Dense dry deciduous forest is observed in west but semi-aquatic vegetations of marsh lands in the east. Lateritic soils in west but alluvial soils in east and south. The district is traversed by Bankura-Balasore road from North to South. The area of the east side of this road is purely alluvial and the land is fertile but there are high lands of red lateritic characters in the west. North is red zone but south gradually gives ways to alluvium of the Gangetic delta. The Kansabati, the Rupnarayan, the Silabati and the Subarnarekha are the important rivers of the district.

The district has flood prone area of about 142647 ha and drought prone area of about 184611 ha. Soil is acidic in nature.

Normal rainfall in the district is around 1400-1500 mm per annum but distribution is erratic in nature.

Rainfall in the District (in mm)

Month	2015	2016	2017	2018	2019	2020	2021	2022
Jan	15.3	22.7	0.2	0	0	34.1	0.0	32.0
Feb	8.7	78.6	0.0	0	88.0	5.6	0.6	45.4
Mar	25.4	44.3	49.1	0	40.0	52.0	0.3	0.8
Apr	126.1	5.1	25.8	106.2	72.2	82.0	38.3	3.9
May	77.3	97.5	106.2	105.1	122.5	283.4	257.1	172.7
Jun	146.4	115.9	157.3	230.1	142.0	247.8	309.5	168.1
Jul	585.4	303.9	477.4	244.8	209.2	263.9	419.1	272.4
Aug	214.8	354.9	322.0	292.2	405.6	362.6	219.6	407.9
Sept	209.1	206.6	180.8	231.1	352.4	147.4	725.2	169.0
Oct	24.4	89.1	160.6	75.6	140.4	106.7	181.9	110.8
Nov	0.0	12.9	48.4	15.9	53.3	8.2	19.7	0.0
Dec	16.8	0.0	17.0	20.6	8.9	0.0	122.8	0.0
Yearly total	1449.7	1371.5	1544.8	1321.6	1639.6	1593.7	2294.1	1383.0

Average Temperature of the District varies widely across seasons. Maximum average temperature goes up to 42.1 °c and minimum average temperature goes to 8.6 °c.

The major crops grown in the district are Aus, Aman, Boro paddy, Wheat , Potato, Mustard, Til, Groundnut, Vegetables, Pulses, Watermelon, Maize, Sugarcane, jute, Betel leaves, Mat stick etc.

The District Disaster management plan or contingency crop planning in agriculture sector means the plans and actions that are to be taken up to meet the unforeseen or prevalent natural calamities like drought, flood, moisture stress, storm or hailstorm, heat waves etc. in agricultural crops during the growing season and to keep the production to the satisfactory level for the better economy of the farmers.

Contingency crop planning is mainly done to mitigate the abnormalities during the Kharif season of crops.

Crop production largely depends on Weather elements of nature and contingent crop planning is an integral part of agricultural production planning.

The district Disaster Management Plan or Contingency crop planning is a consolidated guideline to reduce the bad effects of natural calamity.

The main objective of the contingency crop planning is to identify the problem and to provide ways and means to tackle the situation due to drought, flood, hailstorm, or any other natural calamity. The whole planning gives emphasis on mitigation, preparedness, response and recovery in Agriculture sector.

We are to take the following action plan according to situation:

To overcome the adverse effect of Drought

A. Actions to be taken by the departmental Officers –

- a) Joint monitoring by District level officers of the department of Agriculture, Irrigation & Waterways and WRI&D to be done to look into the real situation and to find out the ways for supplying irrigation water from all irrigation sources and ensuring it at grass root level in the blocks.
- b) Water harvesting structures like pond, dug well etc. are to be excavated for storing rain water by various departments.

B. Actions to be taken by the farmers:

- a) For harvesting rain or runoff water, earthen bunds are to be constructed around the individual plot.
- b) Application of organic manure to increase the water holding capacity of the soil.
- c) Community nursery seed bed of rice is to be done near a water source at least a month before normal seed bed preparation.
- d) Staggered sowing of paddy seed in seed bed at 10 days interval.
- e) Closer spacing with higher number of seedlings per hill should be practiced.
- f) Direct seeding of rice through zero/minimal tillage machine.
- g) Cultivation of arhar, black gram, groundnut & maize or mixed cropping of maize & arhar in high lands.
- h) Mechanical weeding in rice field & use the uprooted biomass of weeds as soil mulch or use other mulching materials like straw in rice fields.
- i) Not to apply Nitrogenous fertilizer in the soil to restrict weed growth. Foliar spray of Urea or DAP @1-2% may be applied at critical growth stages of the crop.

To overcome the adverse effect of Flood

Actions to be taken by farmers:

1. Staggered sowing of paddy seed in seed bed at 10 days interval.
2. A place of higher elevation to be chosen for raised seed bed.
3. To reduce the detrimental effect of sand deposition in cultivated land, sufficient organic matter is to be applied.
4. If sand deposition is high, it is to be removed manually or mechanically.
5. Where there is no time for rice cultivation-

- a) Kalai (Variety – Sarada, Goutam, Sulata etc.) may be grown in the post- Kharif season.
- b) Toria, Yellow Sarson, lentil, gram, mustard & sunflower etc. may be grown early in the Rabi season.

Measures to be taken by the Agriculture department through Govt. schemes

A. Paddy minikit – to keep the production of Aman Paddy following steps are to be taken

- 1. Distribution of short to medium duration paddy varieties free of cost. (Variety: Annada, IET 4094, IET 1786, DRR42, Rajendra Bhagabati, Kalyani-2, Sneha, Aditya etc.)**

Aman Paddy minikit – 200000 nos. @ 10kg-----5000 ha area under seed bed/ 50000 ha area under transplanting (Seed rate 40kg /ha)

- 2. Fertiliser minikit (as booster dose):**

For Aman paddy minikit – 200000 nos.@ 10kg NPK 10:26:26

- 3. Seed treating chemical (Bavistin/Tricyclazole/Mancozeb etc. fungicide)**

For Aman Season – 200000 nos. chemical kit @ 100gm.

- 4. Insecticide to control pest (Azadiractin 10000 ppm:**

For Aman Season – 200000 nos. chemical kit @ 100ml

- 5. Growth regulator:**

200000 unit :- n-Triacontanol @ 100 ml each - 40000ha

B. Paddy Seed bed to be grown in Govt. Farms (Kharif) that are to be distributed free of cost in case of natural disaster.

Sl. No.	Name of Farm	Area under seed bed (acre)
1	DSF, Midnapore	1
2	JSMF, Goaltore	1
3	SARF, Garhbeta-II	1
4	BSF, Garhbeta-I	1
5	BSF, Keshpur	1
6	SARF, Khirpai	1
7	SARF, Pingla	1
8	BSF, Sabang	1
9	JMF, Keshiary	1
10	BSF, Narayangarh	1
District Total		10

Sl. No	Name of Blocks	Number of farmers to be motivated	Additional area under seedbed (dec)@ 10 dec. per farmer	Transplanted area to be covered (ha.)
1	Medinipur Sadar	650	6500	260
2	Salboni	650	6500	260
3	Keshpur	650	6500	260
4	Garhbeta-I	650	6500	260
5	Garhbeta-II	650	6500	260
6	Garhbeta-III	650	6500	260
7	Kharagpur-I	650	6500	260
8	Kharagpur-II	650	6500	260
9	Sabang	650	6500	260
10	Pingla	650	6500	260
11	Debra	650	6500	260
12	Narayangarh	650	6500	260
13	Dantan-I	650	6500	260
14	Dantan-II	650	6500	260
15	Mohanpur	650	6500	260
16	Keshiary	650	6500	260
17	Ghatal	650	6500	260
18	Chandrakona-I	650	6500	260
19	Chandrakona-II	650	6500	260
20	Daspur-I	650	6500	260
21	Daspur-II	650	6500	260
District Total		13650	136500	5460

C. Storing of paddy straw in different Govt. Farms for cattle feed

D. Motivation of growing additional seed bed in different blocks (if needed for weather abnormalities)

Sl. No.	Name of Farm	Total quantity of paddy straw (Qtl.)
1	DSF, Midnapore	10
2	JSMF, Goaltore	10
3	SARF, Garhbeta-II	10
4	BSF, Garhbeta-I	10
5	BSF, Keshpur	10
6	SARF, Khirpai	10
7	SARF, Pingla	10
8	BSF, Sabang	10
9	JMF, Keshiary	10
10	BSF, Narayangarh	10
District Total		100

E. Other seed kits to be distributed under natural disaster during rabi season:

Sl. No.	Name of seed kit	Variety	Nos.	Area covered (ha.)
1	Mustard	B-54, Panchali, B-9 etc.	1,00,000 @ 1kg each	14000
2	Khesari	Prateek, Nirmal, Ratan etc.	50,000 @ 4kg each	6500
3	Lentil	Moitry, Subrata, Hul-57	3000 @ 4kg each	1200

4	Wheat	PWB343, UP262, etc.	30,000 @ 4kg each	4000
5	Ground nut	Jl-24, TG37A, TG38, TG-51	30,000 @ 15kg each	4500
6	Potato	K. Jyoti, K. Pokhraj	2,00,000 @ 50kg each	4000
7	Maize	JKMH502, HPQM-1	30,000 @ 4kg each	6000
8	Moong	Bireswar, Sukumar, IPM-02-3, Samrat, Sonali	30,000 @ 4kg each	4000
9	Kalai	Sulata, Goutam,	30,000 @ 4kg each	4000
10	Til	Sabitri, Rama, Amrit, Jaleswar	1,00,000 @ 1kg each	14000

This is in short the contingency crop planning which will be adopted during the year 2023-24.

We do expect that the department of Agriculture, Govt. of West Bengal will be in a position to tackle the situation arises due to natural disaster in the district of Paschim Medinipur like previous years.

❖ 9.3 AGRICULTURE DEPARTMENT

The District of Paschim Medinipur comprises of three sub-divisions namely Medinipur Sadar, Kharagpur and Ghatal Sub-division having the geographical area of 6330.36 sq.km. It has the population of 47 lakh. The net cropped area of the district is 426760 ha and the gross cropped area is 832960 ha. The cropping intensity is 189%. Almost 78.98% of the cultivated area under different crops is irrigated. The district receives irrigation water through canal during Rabi and Rabi summer season from the Kansabati Dam of Mukutmanipur in the district of Bankura. Groundwater by deep tube wells and shallow tube wells gives a great support in supplementing irrigation.

Low basins are found in the east and south east, while drought affected dry areas are seen in the west. Dense dry deciduous forest is observed in west but semi-aquatic vegetations of marsh lands in the east. Lateritic soils in west but alluvial soils in east and south. The district is traversed by Bankura-Balasore road from North to South. The area of the east side of this road is purely alluvial and the land is fertile but there are high lands of red lateritic characters in the west. North is red zone but south gradually gives ways to alluvium of the Gangetic delta. The Kansabati, the Rupnarayan, the Silabati and the Subarnarekha are the important rivers of the district.

The district has flood prone area of about 142647 ha and drought prone area of about 184611 ha. Soil is acidic in nature.

Normal rainfall in the district is around 1400-1500 mm per annum but distribution is erratic in nature.

Rainfall in the District (in mm)

Month	2015	2016	2017	2018	2019	2020	2021	2022
Jan	15.3	22.7	0.2	0	0	34.1	0.0	32.0
Feb	8.7	78.6	0.0	0	88.0	5.6	0.6	45.4
Mar	25.4	44.3	49.1	0	40.0	52.0	0.3	0.8
Apr	126.1	5.1	25.8	106.2	72.2	82.0	38.3	3.9
May	77.3	97.5	106.2	105.1	122.5	283.4	257.1	172.7
Jun	146.4	115.9	157.3	230.1	142.0	247.8	309.5	168.1
Jul	585.4	303.9	477.4	244.8	209.2	263.9	419.1	272.4
Aug	214.8	354.9	322.0	292.2	405.6	362.6	219.6	407.9

Sept	209.1	206.6	180.8	231.1	352.4	147.4	725.2	169.0
Oct	24.4	89.1	160.6	75.6	140.4	106.7	181.9	110.8
Nov	0.0	12.9	48.4	15.9	53.3	8.2	19.7	0.0
Dec	16.8	0.0	17.0	20.6	8.9	0.0	122.8	0.0
Yearly total	1449.7	1371.5	1544.8	1321.6	1639.6	1593.7	2294.1	1383.0

Average Temperature of the District varies widely across seasons. Maximum average temperature goes up to 42.1 °c and minimum average temperature goes to 8.6°c.

The major crops grown in the district are Aus, Aman, Boro paddy, Wheat , Potato, Mustard, Til, Groundnut, Vegetables, Pulses, Watermelon, Maize, Sugarcane, jute, Betel leaves, Mat stick etc.

The District Disaster management plan or contingency crop planning in agriculture sector means the plans and actions that are to be taken up to meet the unforeseen or prevalent natural calamities like drought, flood, moisture stress, storm or hailstorm, heat waves etc. in agricultural crops during the growing season and to keep the production to the satisfactory level for the better economy of the farmers.

Contingency crop planning is mainly done to mitigate the abnormalities during the Kharif season of crops.

Crop production largely depends on Weather elements of nature and contingent crop planning is an integral part of agricultural production planning.

The district Disaster Management Plan or Contingency crop planning is a consolidated guideline to reduce the bad effects of natural calamity.

The main objective of the contingency crop planning is to identify the problem and to provide ways and means to tackle the situation due to drought, flood, hailstorm, or any other natural calamity. The whole planning gives emphasis on mitigation, preparedness, response and recovery in Agriculture sector.

We are to take the following action plan according to situation:

To overcome the adverse effect of Drought

B. Actions to be taken by the departmental Officers –

- c) Joint monitoring by District level officers of the department of Agriculture, Irrigation & Waterways and WRI&D to be done to look into the real situation and to find out the ways for supplying irrigation water from all irrigation sources and ensuring it at grass root level in the blocks.
- d) Water harvesting structures like pond, dug well etc. are to be excavated for storing rain water by various departments.

B. Actions to be taken by the farmers:

- a) For harvesting rain or runoff water, earthen bunds are to be constructed around the individual plot.
- b) Application of organic manure to increase the water holding capacity of the soil.
- c) Community nursery seed bed of rice is to be done near a water source at least a month before normal seed bed preparation.
- d) Staggered sowing of paddy seed in seed bed at 10 days interval.

- e) Closer spacing with higher number of seedlings per hill should be practiced.
- f) Direct seeding of rice through zero/minimal tillage machine.
- g) Cultivation of arhar, black gram, groundnut & maize or mixed cropping of maize & arhar in high lands.
- h) Mechanical weeding in rice field & use the uprooted biomass of weeds as soil mulch or use other mulching materials like straw in rice fields.
- i) Not to apply Nitrogenous fertilizer in the soil to restrict weed growth. Foliar spray of Urea or DAP @1-2% may be applied at critical growth stages of the crop.

To overcome the adverse effect of Flood

Actions to be taken by farmers:

- 6. Staggered sowing of paddy seed in seed bed at 10 days interval.
- 7. A place of higher elevation to be chosen for raised seed bed.
- 8. To reduce the detrimental effect of sand deposition in cultivated land, sufficient organic matter is to be applied.
- 9. If sand deposition is high, it is to be removed manually or mechanically.
- 10. Where there is no time for rice cultivation-
 - c) Kalai (Variety – Sarada, Goutam, Sulata etc.) may be grown in the post- Kharif season.
 - d) Toria, Yellow Sarson, lentil, gram, mustard & sunflower etc. may be grown early in the Rabi season.

Measures to be taken by the Agriculture department through Govt. schemes

F. Paddy minikit – to keep the production of Aman Paddy following steps are to be taken

- 6. Distribution of short to medium duration paddy varieties free of cost. (Variety: Annada, IET 4094, IET 1786, DRR42, Rajendra Bhagabati, Kalyani-2, Sneha, Aditya etc.)
Aman Paddy minikit – 200000 nos. @ 10kg-----5000 ha area under seed bed/ 50000 ha area under transplanting (Seed rate 40kg /ha)
- 7. Fertiliser minikit (as booster dose):
For Aman paddy minikit – 200000 nos. @ 10kg NPK 10:26:26
- 8. Seed treating chemical (Bavistin/Tricyclazole/Mancozeb etc. fungicide)
For Aman Season – 200000 nos. chemical kit @ 100gm.
- 9. Insecticide to control pest (Azadiractin 10000 ppm):
For Aman Season – 200000 nos. chemical kit @ 100ml
- 10. Growth regulator: 200000 unit :- n-Triacontanol @ 100 ml each - 40000ha

G. Paddy Seed bed to be grown in Govt. Farms (Kharif) that are to be distributed free of cost in case of natural disaster.

Sl. No.	Name of Farm	Area under seed bed (acre)
1	DSF, Midnapore	1
2	JSMF, Goaltore	1
3	SARF, Garhbeta-II	1
4	BSF, Garhbeta-I	1
5	BSF, Keshpur	1
6	SARF, Khirpai	1
7	SARF, Pingla	1

8	BSF, Sabang	1
9	JMF, Keshiary	1
10	BSF, Narayangarh	1
District Total		10

C. Motivation of growing additional seed bed in different blocks (if needed for weather abnormalities)

D. Storing of paddy straw in different Govt. Farms for cattle feed

Sl. No.	Name of Farm	Total quantity of paddy straw (Qtl.)
1	DSF, Midnapore	10
2	JSMF, Goaltore	10
3	SARF, Garhbeta-II	10
4	BSF, Garhbeta-I	10
5	BSF, Keshpur	10
6	SARF, Khirpai	10
7	SARF, Pingla	10
8	BSF, Sabang	10
9	JMF, Keshiary	10
10	BSF, Narayangarh	10
District Total		100

E. Other seed kits to be distributed under natural disaster during rabi season:

Sl. No.	Name of seed kit	Variety	Nos.	Area covered (ha.)
1	Mustard	B-54, Panchali, B-9 etc.	1,00,000 @ 1kg each	14000
2	Khesari	Prateek, Nirmal, Ratan etc.	50,000 @ 4kg each	6500
3	Lentil	Moitry, Subrata, Hul-57	3000 @ 4kg each	1200
4	Wheat	PWB343, UP262, etc.	30,000 @ 4kg each	4000
5	Ground nut	Jl-24, TG37A, TG38, TG-51	30,000 @ 15kg each	4500
6	Potato	K. Jyoti, K. Pokhraj	2,00,000 @ 50kg each	4000
7	Maize	JKMH502, HPQM-1	30,000 @ 4kg each	6000
8	Moong	Bireswar, Sukumar, IPM-02-3, Samrat, Sonali	30,000 @ 4kg each	4000
9	Kalai	Sulata, Goutam,	30,000 @ 4kg each	4000
10	Til	Sabitri, Rama, Amrit, Jaleswar	1,00,000 @ 1kg each	14000

This is in short the contingency crop planning which will be adopted during the year 2023-

Sl. No	Name of Blocks	Number of farmers to be motivated	Additional area under seedbed (dec)@ 10 dec. per farmer	Transplanted area to be covered (ha.)
1	Medinipur Sadar	650	6500	260
2	Salboni	650	6500	260
3	Keshpur	650	6500	260
4	Garhbeta-I	650	6500	260
5	Garhbeta-II	650	6500	260
6	Garhbeta-III	650	6500	260
7	Kharagpur-I	650	6500	260
8	Kharagpur-II	650	6500	260
9	Sabang	650	6500	260
10	Pingla	650	6500	260
11	Debra	650	6500	260
12	Narayangarh	650	6500	260
13	Dantan-I	650	6500	260
14	Dantan-II	650	6500	260
15	Mohanpur	650	6500	260
16	Keshiary	650	6500	260
17	Ghatal	650	6500	260
18	Chandrakona-I	650	6500	260
19	Chandrakona-II	650	6500	260
20	Daspur-I	650	6500	260
21	Daspur-II	650	6500	260
District Total		13650	136500	5460

We do expect that the department of Agriculture, Govt. of West Bengal will be in a position to tackle the situation arises due to natural disaster in the district of Paschim Medinipur like previous years.

❖ 9.4 AGRI-MECH

Standard Operating Procedure (SOP) of (Agri-Mech), Water Resources Investigation & Development Department (WRIDD)

Overview:-

The (Agri-Mechanical) wing of Water Resources Investigation and Development Department (DWRI&D) is mainly responsible for providing irrigation services to the small and marginal farmers of West Bengal by implementing various types of minor irrigation schemes under different programmers utilizing surface water resources.

1. Major activities of Agri-Mechanical Wing of Midnapore (Agri-Mech) Division:
 - Operation & maintenance of 207 nos. Govt. Owned River Lift Irrigation Schemes
 - Construction of new Major (80 Ha), Midi (40 Ha) & Mini (20Ha) RLI Schemes
 - Construction of Solar Operated Lift Irrigation Schemes
 - Construction of Water Harvesting Structures
2. Status report of government owned and operated river lift irrigation schemes within Midnapore district under Midnapore (Agri-Mech) division

Name of Block	Total no of Schemes	Total no of Running Schemes	Total no of Defunct Schemes
Midnapore Sadar	21	15	6
Debra	16	15	1
Keshpur	17	14	3
Salbani	7	7	0
Garbeta-I	8	8	0
Garbeta-II	5	5	0
Garbeta-III	3	2	1
Kharagpur-I	7	5	2
Kharagpur-II	7	7	0
Keshiary	7	6	1
Narayangarh	10	10	0
Sabang	9	8	1
Pingla	0	0	0
Dantan-I	7	4	3
Dantan-II	0	0	0
Daspur-I	28	26	2
Daspur-II	12	12	0
Chandrakona-I	12	11	1
Chandrakona-II	5	4	1
Ghatal	26	24	2
TOTAL	207	183	24

3. Status report of handed over river lift irrigation schemes within Midnapore district Under Midnapore (Agri-Mech) division

Name of Block	Total no of Schemes			Total no of Running Schemes			Total no of Defunct Schemes		
	<i>Major RLI</i>	<i>Midi RLI</i>	<i>Mini RLI</i>	<i>Major RLI</i>	<i>Midi RLI</i>	<i>Mini RLI</i>	<i>Major RLI</i>	<i>Midi RLI</i>	<i>Mini RLI</i>
Midnapore Sadar	9	5	3	1	1	0	8	4	3
Debra	15	1	1	11	1	1	4	0	0
Keshpur	11	1	1	2	0	0	9	1	1
Salbani	9	11	0	1	4	0	8	7	0
Garbeta-I	5	5	0	2	4	0	3	1	0
Garbeta-II	7	11	1	3	8	1	4	3	0
Garbeta-III	2	0	0	0	0	0	2	0	0
Kharagpur-I	3	1	1	0	0	0	3	1	1
Kharagpur-II	6	2	0	2	2	0	4	0	0
Keshiary	3	0	0	0	0	0	3	0	0
Narayangarh	4	4	0	1	4	0	3	0	0
Sabang	0	14	13	0	11	0	0	3	13
Pingla	0	4	0	0	0	0	0	4	0
Dantan-I	1	3	3	0	0	0	1	3	3
Dantan-II	0	0	0	0	0	0	0	0	0
Daspur-I	13	5	0	10	4	0	3	1	0
Daspur-II	29	5	0	26	4	0	3	1	0
Chandrakona-	2	1	0	1	0	0	1	1	0

I									
Chadrakona-II	1	0	0	1	0	0	0	0	0
Ghatal	20	7	0	19	7	0	1	0	0
	140	80	23	80	50	2	60	30	21
	TOTAL : 243			TOTAL : 132			TOTAL : 111		

The Officers responsible under various offices Under Midnapore (Agri-Mech) division, Paschim Medinipur

Sl No.	Name of the Office	Name of the Blocks	Name of the officers with designation	Contact no
1	Midnapore (Agri-Mech) division	Midnapore Sadar, Debra, Keshpur, Salbani, Garbeta-I, Garbeta-II, Garbeta-III, Kharagpur-I, Kharagpur-II, Keshiary, Narayangarh, Sabang, Pingla, Dantan-I, Dantan-II, Daspur-I, Daspur-II, Chandrakona-I, Chadrakona-II, Ghatal	Benoy Chattopadhyay, Executive Engineer (A-M)	9434627219
2	Midnapore (A-M) Sub Division	Midnapore Sadar, Debra, Keshpur, Salbani, Garbeta-I, Garbeta-II, Garbeta-III	Prasenjit pal, Assistant Engineer (A-M)	9547074208
3	Kharagpur(A-E) sub Division	Kharagpur-I, Kharagpur-II, Keshiary, Narayangarh, Sabang, Pingla, Dantan-I, Dantan-II	Sambhu Charan Bera, Assistant Engineer (A-E)	7686051582
4	Ghatal (A-M) Sub Division	Daspur-I, Daspur-II, Chandrakona-I, Chadrakona-II, Ghatal	Susil Mondal, Assistant Engineer (A-M)	8926417738
5	Midnapore (A-M) work shop Sub Division	NA	Abhiman Biswas, Assistant Engineer (A-M)	8697970107

Action Taken regarding flood:

We have 4nos of 20Hp Diesel Engine –Pumping set at Sub Divisional store. We will install them within our Govt. Own RLI Scheme’s command area to save the standing crops when required if water logging like situations occurs.

❖ 9.5 HEALTH DEPARTMENT

Sr.No	Issue	Action
1	Name & Phone no of the Key persons	1.Dr.Joydeb Barman, Dy.CMOH-II, 8001937278 2. Mrinmay Bag, Consultant PH &CD,8013247989 3.Dr.Kishalay Jana, Epidemiologist , IDSP-CD,8637506049 4.Sujit Mishra , DDM,IDSP-CD,9734207482
2	24X7 District Control Room Contact No	8695500350
3	Disaster Kit (All kind emergency medicine and consumable items)	Kept ready at RRT point
4	Ambulance	Available at CMOH pool in 24X7 (under control Room)
5	Reporting Unit	Active at Public Health wings
6	Sub Depo of the Medicine	At all ACMOH Level (Sub Division)
7	Communication no of Health Facilities	Enclosed
8	Drug Stock	Adequate
9	Referral Hospital tagging	Done (With SDH,SSH & Medical College)
10	Action plan ready for shifting of High risk Pregnant mother and severally ill extreme age persons	Done

11	Medical Team for rescue centre (by Para Medical staffs)	Prepared.
12	Identify space to cope up extra no of patients for indoor/ emergency situation	Identified
13	Identify temporary shelter for shifting of patients of health facility (affected health facility).	BMOH identified with consultation BDO
14	Emergency power backup	Available all health facilities
15	Duty roster for Medical team 24X7 at bedded facility level with provision of their transportation and residential facility	Arranged by facility head
16	Block level RRT	Ready at the time of disaster, control by BMOH

Sub Division & Block level contact Numbers

SL NO	BLOCK	BMOH	MOB. NO.
1	Garbeta RH	Dr. Sanchita Karmakar	7044054950
2	Kewokole BPHC	Dr. Bikash Sing	8768322856
3	Dwarigeria RH	Dr. Dipak Kumar Kuila	9732533597
4	Salboni RH	Dr. Swarnali Dey	8170864746
5	Keshpur RH	Dr. Sibnath Ghosh	8240097937
6	Chandra BPHC	Dr. Mousumi Som	9475940737
7	Hijli RH	Dr. Pampa Ray Dr. Tapan Kumar Das	9434722678 9434005818
8	Changual BPHC	Dr. Subhajit Nayek Basanti Bhunia	9433267942 9433462350
9	Keshiary RH	Dr. Pranoy Ghosh	8906333283
10	Belda RH & SSH	Dr. Asish Kr. Mondal	9434341384
11	Dantan RH	Dr. Avishek Kundu	9733537371
12	Khandrui RH	Dr. Nilay Kr Das	9800211752
13	Bagda RH	Dr. Anil Kumar Baskey	9734437885
14	Debra RH	Dr. Swarup Patra	8670868586
15	Pingla RH	Dr. Utpal Roy	9475964235
16	Sabang RH	Dr.Subhas Ch. Kandar	9433323174
17	Daspur RH	Dr.Sabyasachi Saha	9547220888
18	Sonakhali RH	Dr. Somnath Dey	9474303364
19	Vidyasagar BPHC	Dr. Prasun Kalyan Jana	7439983075
20	Khirpai RH	Dr. Niranjan Kunti	9932883776
21	Chandrakona RH	Dr. Swapnil Mistry	9064083581
22	Ghatal SDH	Dr. Subrata De	9434036541
23	Kharagpur SDH	Dr. Uttam Mandi	6295169406
24	ACMOH, Ghatal	Dr. Subrata De	9434036541
25	ACMOH, Kharagpur	Dr. Madhumita Biswas	7439633072
26	ACMOH, Sadar	Dr. Prasenjit Das	9609140444

27	Midnapore Medical College & Hospital	Sumandev Chakraborty, Deputy Suptd, Non Medical	9735344377
----	--------------------------------------	---	------------

Health Department Communication District Level

Activity	Name of Nodal Office	Mobile No	Alternate responsible officer (in absence of Nodal Officer)
Overall	CMOH	03222-275695 9775072018	Dy. CMOH - I
Reporting	Dy. CMOH II	03222-275854 8001937278	Dy. CMOH - I
Logistics (Drugs)	Dy. CMOH I	03222-276384 9674047272	Dy. CMOH - II
Logistics (Transport)	Dy. CMOH I & RHTO	9775072018 9674047272	Dy. CMOH - I
Intersectoral coordination	CMOH		Dy. CMOH - II
Media Management	CMOH		Nominated by CMOH

Nodal Officers

Designation	Contact no and mail address
CMOH, Paschim Medinipur	cmoh_mid_west@yahoo.co.in
Dy.CMOH-II,Paschim Medinipur & Control room in charge	8001937278, dy.cmoh2@gmail.com
ACMOH, Khagarpur	acmohkgp@gmail.com
ACMOH, Ghatal	acmohgtl@rediffmail.com
ACMOH, Midnapore Sadar	acmoh.sadar.pas.med@gmail.com

❖ 9.6 FPI & HORTICULTURE

Developing Standard Operating Procedures is necessary for smooth coordination between various departments and relief agencies involved. SOP is planned based on pre-disaster, disaster and post-disaster phases.

First of all it shall have to ensure that response systems are interconnected and complementary.

SOP is aimed at maintaining normal services at an appropriate level.

SOP at Pre-disaster phase:-1.regularly to keep touch with Radio news.

2. Trellis of vegetables and panboroj structure should be tied firmly to prevent loss from adverse climatic condition .

3. Special measures (mechanical support) should be taken in horticultural crops mainly vegetables , Papaya, Banana etc. which are very much susceptible to cyclone/heavy wind to avoid damage .
4. Training and pruning of damaged and diseased branches of big fruit plants should be done to avoid accident during disaster.
5. Harvesting (wherever possible) should be done prior to occurrence of disaster.
6. To allow the ventilation of air during heavy wind in Poly house, Shadenet house structure, the side wall curtain should be rolled up and tied firmly.

SOP at Disaster phase:- 1. During disaster it should be ensured to stay in safe place (nearest shelter).

2. Rumours should not be spread and avoid being misled.
3. Doors and windows should be closed.
4. It is advised not to stand under big trees.

SOP at Post-Disaster phase-

The activity starts mainly after the natural calamity with the following programmes mentioned below:

1. After the natural calamity, the District Horticulture Office will make a survey regarding the preliminary affected area of the crop at 21 nos. of block of Paschim Medinipur district with the help of the officials and staff.
2. Detailed survey has to be conducted for final crop damage area and Percentage of crop damage in cases of vegetables, fruits, flowers, spices, betelvine etc. to compensate the losses of farmers.
3. To undertake training and capacity building of all identified staff working in the field.
4. Calculation of crop damage in terms of physical area and monetary value.
5. Submission of report to the department for necessary action (vegetable seed minikit distribution/ financial assistance).
6. Distribution of the supplied vegetable seed minikit or approved financial assistance for providing immediate relief to the farmers.
7. Dissemination of the information to the farmers regarding their activities before natural calamities as well as after the calamity (necessary Drainage system should be maintained properly so that the excess water may be drained out immediately)
8. To organize the farmers training camps in the affected areas to make farmers aware of mitigation efforts
9. By building awareness : a) Awareness camp for crop management system such as application of fungicide,

10. Use of face mask and hand gloves during application of fungicide/pesticide to avoid health hazards as protective measures,
11. Early warning to protect the crop from fungal disease infestation ,
12. Dissemination of protective techniques to farming community.
13. FPOs should be engaged to build awareness of mitigation efforts among farming community.

❖ 9.7 ANIMAL RESOURCES DEVELOPMENT

Natural Hazards (Cyclone and others)

Natural Calamities like Cyclone, flood and drought are common in West Bengal and are regular feature. There are districts which are Cyclone and flood prone. Cyclone, Tornado in coastal areas and landslides areas are also not uncommon.

Therefore, a detailed action plan at District level on cyclone disasters for tackling such hazards is imperative in the long term interest of the Animal Resources of the District.

The work plan or Standard Operating Procedure respect of Animal Resources Development Department to manage Cyclone disaster or like situation may be divided in three action phases which may be followed every year in a cycle.

Pre- Disaster:

Disaster preparedness-

- a) Advance planning to keep all departmental staff alert before the onset of the season, early warning (in disease out breaks) and their subsequent deployment in the eventuality to be made through deployment planning and necessary strengthening. Rapid Response Team (RRT) to be prepared at District & Block level well advance.
- b) Identification of Vulnerable areas and estimated livestock population at risk.
- c) Arrangement for shelters, procurement and storage of essential inputs like feed & fodder, medicines, vaccines, disinfectants, drinking water, and water purifier etc. to be made to save the affected livestock.
- d) Arrangement to be made for opening control room at district/Sub- division/ block level and Veterinary team is to be kept ready to proceed promptly along with medicines along with RRT.
- e) Principal Agriculture Officer of the district and West Bengal Livestock Development Corporation, a company under the ARD Department will be requested to keep reserve stock of paddy straw & Concentrate feed respectively for the anticipated calamity, if any.
- f) Arrangement of procurement of paddy straw locally can also be tried in urgency at Block/District level.
- g) District Administrative authority and Panchayat functionaries at various levels to be contacted in regular manner to have updated information of hazards and guideline to aware the farmers.
- h) Measures to be taken to identify appropriate transport facility for evacuation of animals from affected areas if required.

Mitigation : Prevention & Risk reduction –

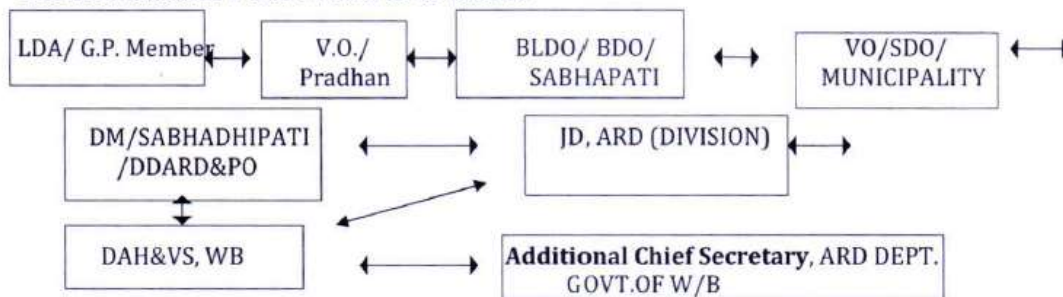
- a) Vaccination of animal & birds to avoid Biological Hazards specially for animals in endemic zone, to be done against different bacterial & viral diseases as the case may warrant, e.g. Anthrax, H.S.,B.Q., R.D., F.C., F.P., etc.

Disaster Response:

A. Immediate action-

- Control room at District/Sub-division/Block/GP level to be opened immediately & continuous contact with control room at every tyre and public information network will be made.
- Shifting of animals in consultation with DDMU if required.
- Asses the requirement of feed & fodder, drinking water, medicine, vaccine & to be communicated to the District / Directorate Headquarter.
- Emergency Veterinary Team (RRT) will be deployed with adequate medicines, vaccine etc. to conduct Animal Health Camps in coordination with other stake holders. In case of shortage of man power officer & staffs, same may be deployed from farm.
- Disposal of dead animals & birds: - at the village level, some suitable land may be identified before hand for such action and carcasses to be disposed following appropriate bio-security measures.
- Attempt for segregation and quarantine for containment of epidemics.
- Assessment of loss of animals & birds following existing norms of assistance from SDRF & NDRF will be made and communicated to District Disaster Management authority as well as Directorate Hq.

The information flow chart would be as follows:-



B. Delayed action -

- In case of Geophysical (Cyclone, Tsunami, Flood or flood like situation) and climatologically hazards, animals in disease prevalent /endemic zones to be vaccinated against different bacterial and viral diseases as the case may be.
- Care to be taken to combat various post calamity diseases of livestock which may affect health & production.
- Post operative surveillance to be continued aiming complete elimination of agents/environment causing hazard.

Post Disaster Recovery:

- Economic rehabilitation of affected livestock farmers with small units of poultry, piggery, goatery & dairy may be provided immediately after the disaster.
- Model livestock scheme may be implemented in consultation with Panchayat functionaries.

District Level Team for monitoring of Cyclone Disaster Management activities in the District.

Sl no	Name	Designation	Contact no.	Team Designation
1	Dr. Tushar Kanti Samanta,	Deputy Director, ARD & PO, Paschim Medinipur	275729/275951(03222)/ 7604010039/9433117020	Chairman
2	Dr. Debrup Roy, District	Veterinary Officer, Paschim Medinipur	9474634087	Convener
3	Dr Tarani Kanta Bera,.	Asst. Director, ARD(DI), Paschim Medinipur	9732418110	Member

4	Dr. Swadesh Kumar Jana,	Asst. Director, ARD(Vety) Central Medical Store	8170057671	Member
5	Dr. Kushal Das, DEO,	PBGSBS, Midnapur	7604010058 / 9434507331	Member
6	Dr. Satyendranath Das,	Asst. Director, ARD(VR&I), P.D.D.Lab.Garhbeta	9733034233	Member
7	Dr. Samik Pal,	Asst. Director, ARD(VR&I),Midnapur	9433460296	Member
8	Sri Sudip Ghosal,	Milk Recorder,	7602132249	Member
9	Sri Dharma Murmu,	Peon	7407902628	Member
10	Malayesh Mahanta,	Messenger Peon	9474756801	Member

Control Room Setup at District level

Control Room will be set up at Deputy Director Office, Asoke Nagar, Midnapore, Paschim Medinipur Phone No.275729/275951 (03222). Control Room Setup at district level has been grouped with the following head quarter officers and staff for 24 hrs monitoring and take necessary prompt action at disaster situation and following enlisted setup team will functioning as RRT team for combating the disaster situation at district level.

Sl no	Name	Designation	Contact no	Team Designation
Team A				
1	Dr. Debrup Roy, District	Veterinary Officer, Paschim Medinipur	9474634087	Group leader
2	Dr Tarani Kanta Bera,.	Asst. Director, ARD(DI), Paschim Medinipur	9732418110	Member
3	Sri Sudip Ghosal,	Milk Recorder,	7602132249	Member
Team B				
1	Dr Tarani Kanta Bera,.	Asst. Director, ARD(DI), Paschim Medinipur	9732418110	Group leader
2	Dr. Swadesh Kumar Jana,	Asst. Director, ARD(Vety) Central Medical Store	8170057671	Member
3	Sri Dharma Murmu,	Peon	7407902628	Member
Team C				
1	Dr. Swadesh Kumar Jana,	Asst. Director, ARD(Vety) Central Medical Store	9434045958	Group leader
2	Dr. Kushal Das, DEO,	PBGSBS, Midnapur	7604010058 / 9434507331	Member
3	Malayesh Mahanta,	Messenger Peon	9474756801	Member
Team D				
1	Dr. Kushal Das, DEO,	PBGSBS, Midnapur	7604010058 / 9434507331	Group leader
2	Dr. Satyendranath Das,	Asst. Director, ARD(VR&I), P.D.D.Lab.Garhbeta	9733034233	Member
3	Sri Sudip Ghosal,	Milk Recorder,	7602132249	Member
Team E				
1	Dr. Satyendranath Das,	Asst. Director, ARD(VR&I), P.D.D.Lab.Garhbeta	9733034233	Group leader
2	Dr. Samik Pal,	Asst. Director, ARD(VR&I), Midnapur	9433460296	Member

3	Sri Dharma Murmu,	Peon	7407902628	Member
Team F				
1	Dr. Samik Pal,	Asst. Director, ARD(VR&I),Midnapur	9433460296	Group leader
2	Dr. Debrup Roy, District	Veterinary Officer, Paschim Medinipur	9474634087	Member
3	Malayesh Mahanta,	Messenger Peon	9474756801	Member

Control Room Setup in the field levels.

<u>District Level</u>	<u>Sub-Division Level</u>	<u>Block & G.P. level</u>
1. Dy. Director, ARD&PO	1. Vety. Officer, SAHC /Polyclinics	1. BLDO
2. Dist. Vety. Officer	2. Asst. Director, ARD (VR&I)	2. Vety. Officer,
BAHC	3. Asst. Director, ARD(DI)	3. Vety. Pharmacist
3. Vety. Officer, ABAHC	4. Asst. Director, (C&DD)	4. Livestock Dev. Asst.
	4. Vety. Pharmacist	
5. Asst. Director, ARD (Fodder)	5. Livestock Dev. Asst.	
6. Asst. Director, ARD (Admin.)		
7. Asst. Director, ARD(Vety)		
8. Asst. Director, ARD, CMS		
9. Asst. Supdt. of Livestock		

The Veterinary Officer of BAHC of the blocks attached to BLDO office will act as **Nodal Officer** of the concern block. The address & contact telephone nos. of the BLDO as well as control rooms at block level are being furnished hereunder.

Sl.No.	Block Officer	Address	Contact Telephone no,
1.	BLDO, Midnapur(Sadar)	BLDO Office, Midnapur(Sadar)	9734077451
2.	BLDO, Salboni	BLDO Office, Salboni	7407449683
3.	BLDO, Keshpur	BLDO Office, Keshpur	9434206937
4.	BLDO, Garhbeta-I	BLDO Office, Garhbeta-I	9832788876
5.	BLDO, Garhbeta-II	BLDO Office, Garhbeta-II	8768735915
6.	BLDO, Garhbeta-III	BLDO Office, Garhbeta-III	9734527214
7.	BLDO, Kharagpur-I	BLDO Office, Kharagpur-I	9933444484
8.	BLDO, Kharagpur-II	BLDO Office, Kharagpur-II	9932079430
9.	BLDO, Debra	BLDO Office, Debra	9800132106
10.	BLDO, Pingla	BLDO Office, Pingla	9434835065
11.	BLDO, Sabong	BLDO Office, Sabong	8967873729
12.	BLDO, Narayangarh	BLDO Office, Narayangarh	9434219953
13.	BLDO, Dantan-I	BLDO Office, Dantan-I	9434207172
14.	BLDO, Dantan-II	BLDO Office, Dantan-II	7908662295
15.	BLDO, Keshiary	BLDO Office, Keshiary	9434319038
16.	BLDO, Mohanpur	BLDO Office, Mohanpur	9475671554
17.	BLDO, Ghatal	BLDO Office, Ghatal	7003981209
18.	BLDO, Daspur-I	BLDO Office, Daspur-I	9475773114
19.	BLDO, Daspur-II	BLDO Office, Daspur-II	9083854131
20.	BLDO, Chandrakona-I	BLDO Office, Chandrakona-I	8918122928
21.	BLDO, Chandrakona-II	BLDO Office, Chandrakona-II	9434692202

❖ 9.8 PWD Midnapur Division

Action Plan for Quick Response Team (QRT) under Midnapur Division, P.W.D. for the year 2023-2024						
Name of the Section	Name of the QRT	Name of the Team Leader	Mobile No. of the Team Leader	Base Station of the QRT	Jurisdiction of the QRT	Management Required (Compulsory for All QRT)
Kharagpur Sub-Division (QRT 1 - QRT-3)						
Name of the Monitoring Officer for QRT-1 to QRT-3					Sri Shibu Biswas, Assistant Engineer, P.W.D., Kharagpur Sub-Division - 9432869004, 8240589631	
Kharagpur Section	QRT-1	Bubai Kumar Ghosh, JE	9434172945	Khakurda	Belda Bypass Road	JCB-1 No. Tree cutting Saw-2 Nos.
					Contai-Belda Road	Labour - 10 Nos. Vehicle-1 No. including Axe, Rope (Set), Spade, Kathari etc.
Belda Section	QRT-2	Arup Kumar Ghorai, JE	9733851165	Datan Section Office	Datan Bypass Road	JCB-1 No. Tree cutting Saw-2 Nos. Labour - 10 Nos. Vehicle-1 No. including Axe, Rope (Set), Spade, Kathari etc.
					Sonakonia Bypass Road	
					Solpatta Sonakonia Road	
					Jahalda-Datan Road	
					Balighai-Mohonpur-Solpatta Road	
Hijli Section	QRT-3	Bivash Mannan, JE	8777782540	Kharagpur Chandmari SD Hospital	Kharagpur-Keshiary Road	JCB-1 No. Tree cutting Saw-2 Nos. Labour - 10 Nos. Vehicle-1 No. including Axe, Rope (Set), Spade, Kathari etc.
					IIT Bypass Road	
					Kharagpur Bypass Road	

Digri Sub-Division (QRT 1 - QRT-3)						
Name of the Monitoring Officer for QRT-1 to QRT-3					Sri Mrityunjoy Pal, Assistant Engineer, P.W.D., Digri Sub-Division - 7908815892,9475165704	
Ghatal Section	QRT-1	Samrat Goswami, JE	9434439475	Ghatal Section Office	C.G. Road (Khirpai to Ghatal)	JCB - 1 No. Tree cutting Saw-2 Nos. Labour - 6 Nos. Vehicle-1 No. including Axe, Rope (Set), Spade, Kathari etc.
					Radhanagar - Birsingha - Kharar Road	
					Radhanagar Kutighat Road	
Digri Section	QRT-2	Sumanta Basak, JE	7908210801	Digri Section Office	C.G. Road (Ch Road to Ghatal)	JCB-1 No. Tree cutting Saw-2 Nos. Labour - 6 Nos. Vehicle-1 No. including Axe, Rope (Set), Spade, Kathari etc.
					Mugbasan - Khetua Road	
					MRBS Link Road	
Garhbeta Section	QRT-3	Ujjal Raut, JE	6290399416	Garhbeta Section Office	Garhbeta - Hoomgarh Road	JCB-1 No. Tree cutting Saw-2 Nos. Labour - 6 Nos. Vehicle-1 No. including Axe, Rope (Set), Spade, Kathari etc.
					Hoogarh - Amlasuli Road	
					Amlagora Link Road	

Midnapur Sub-Division (QRT 1 - QRT-2)						
Name of the Monitoring Officer for QRT-1 to QRT-3					Sri Gautam Das, Assistant Engineer, P.W.D., Midnapur Sub-Division - 9836080082,6292122189	
Sadar Section	QRT-1	Sandipan Das, JE	9635852753	Sadar Section Office	Town Road	JCB - 1 No. Tree cutting Saw-2 Nos. Labour - 6 Nos. Vehicle-1 No. including Axe, Rope (Set), Spade, Kathari etc.
Section-3 Construction Sub-Division	QRT-2	Partha Pratim Jana, JE	7908210801	Construction Sub-Division Office	O.T. Road to Kola	JCB-1 No. Tree cutting Saw-2 Nos. Labour - 6 Nos.
					ML Road	

					NL Khan Road	Vehicle-1 No. including Axe, Rope (Set), Spade, Kathari etc.
--	--	--	--	--	--------------	--

Standard Operating Procedures (SOP) on Preparedness of Disaster Management for Flood, Cyclone etc. 2023 under control of the EE, Midnapore Highway Division, PW(Roads) Directorate in the Paschim Medinipur District.

Team SL No	Station	OC of PW (Roads) Directorate with Mobile no	QRT Person to control will cell phone	Resource available
1.	Midnapore	Ramkrishna Ghosh: AE: 9434170287 Pabitra Kumar Dutta, JE: 9064950723	Naba Kumar Bhunia: 9434170288	JCB 2 no, Tree cutter team 2 no Labour: 10 person
2.	Goaltore	Ramkrishna Ghosh: AE: 9434170287 Rajkumar Tanti, JE: 9434229091	Surajit Ghosh: 9732753797	JCB 1 no, Tree cutter team 4 no Labour: 4 person
3.	Garhbeta	Ramkrishna Ghosh: AE: 9434170287 Sushil Besra, JE: 9434626002 Totan Kundu, WA: 6297325145	Swaraj Dinda: 7908178263	JCB 1 no, Tree cutter team 1 no Labour: 4 person
4.	Keshpur	Ashok Kumar Jana, AE: 9735291206 Subrata Mondal, JE: 9734281130	Saha Alam: 9733664035 Kalam: 9933401526	JCB 1 no, dumper-2no, Tree cutter team 1 no Labour: 8 person
5.	Kharagpur	Ashok Kumar Jana, AE: 9735291206 Snehasis Patra, JE: 6292123449	Naba Kumar Bhunia: 9434170288 Partha Pratim Pradhan: 9083273394	JCB 1 no, dumper-2no, Tree cutter team 2 no Labour: 10 person
6.	Ghatal	Gokul Das Malakar, AE: 9434509847 Subhankar Saha, JE: 7501307802	Kush Chowdhury: 8250227813	JCB 1 no, Tree cutter team 1 no Labour: 4 person
7.	Srinagar	Gokul Das Malakar, AE: 9434509847 Saikat Saha, JE: 9232768973	Sanjoy Koley: 9647240334	JCB 1 no, Tree cutter team 1 no Labour: 5 person
8.	Dasapur	Gokul Das Malakar, AE: 9434509847 Sankar Prasad Mandal, JE: 7797069754 Asit Jana, Work Peon: 9735230797	Kush Chowdhury: 8250227813	JCB 1 no, Tree cutter team 1 no Labour: 5 person
9.	Lowada	Koushik Mondal, AE: 9475377169 Susovan Samanta, JE: 8371901312	Sirshendu Kar: 9733700768	JCB 1 no, Tree cutter team 1 no Labour: 5 person
10.	Temathani	Koushik Mondal, AE: 9475377169	Sirshendu Kar: 9733700768	JCB 1 no, Tree cutter team 1 no

		Bacchu Senapati, JE: 8159018430		Labour: 5 person
11.	Balichak	Koushik Mondal, AE: 9475377169 Rajib Sharma, JE: 8906544023	Tarun Chakraborty: 9932331678	JCB 1 no, Tree cutter team 1 no Labour: 5 person

❖ 9.9 PUBLIC HEALTH ENGINEERING (CIVIL & MECHANICAL DIVISION)

The following measures are used to be taken by p.h.e.d. (civil & mechanical) in the district of paschim medinipur in the light of disaster management for the ensuing flood if required.

1) There is a mobile treatment unit (m.t.u.) (having capacity to produce 350 ml. And 500 ml. Water pouches @ 4000 nos. Per hour) under control of the executive engineer, midnapore mechanical division, phe dte. Where from water pouches can be supplied as per requirement throughout this district at flood affected areas in consultation with district administration.

2) Sinking of new India mark-ii tube wells at different flood affected areas are to be taken up.

3) Repairing of tube wells in flood affected areas are to be taken up in exigency case as because usually it is taken up from block concerned.

4) Disinfection of tube wells in flood affected areas after receding of flood water in consultation with the concerned b.d.o. and the s.d.o. is to be made.

5) Restoration work of damaged / washed out pipelines of existing pipe water supply schemes (in case of flood) is to be taken up.

6) Supply of water by truck / vehicle mounted water tank at different vulnerable areas as desired by district

Administration is to be taken up.

7) Opening of control room at divisional headquarter as per direction of departmental higher authority is to be taken up.

In this regard, active participation is followed by these liaison officers in this district as well as sub-divisional headquarters. The name of officials along with mobile no.

Action plan of MMD PHE Dte for the District of Paschim Medinipur i.c.w. Disaster Management.

Sl No.	Particulars	Location	Action Plan
1.	MTU	1 no at Kharagpur at MMSD-I office campus (Capacity of pouch production @4000 nos per hour)	Water pouches to be delivered at the affected areas, distribution through Block Administration. Contact person: Dablu Dutta, JE. Contact: 6202539405
2.	Control Room attending officer: Lab Das, JE Contact no 8250844316		

❖ 9.10 FOOD & SUPPLIES

1. Rolling reserve a stock of Rice:-

To build up rolling reserved stock of Fortified Rice (Procured Rice-Common boiled) at the Godowns of M.R. Distributors in the flood prone areas of the District.

The said Rice will be handed over to the S.D.O.s / B.D.O.s as and when necessary subject to its replenishment forthwith by special G.R. Rice of the same variety.

2. Reserve a stock of S.K. Oil: -

To build rolling reserve stock of S.K. Oil @ 5 K.L. / S.K. Oil Agent in the vulnerable pockets of this District.

The said reserved stock will be made available out of normal monthly quota by adjusting scale of distribution if necessary in consultation with the S.D.O.s. Necessary instruction to this effect will be issued to the Sub-Divisional Controllers.

3. Stock of food grains (Rice) in Govt. Godowns (Own and Hired):-

Government Food Depots at Balichak, Belda & Midnapur will have enough stock for providing in case of necessity.

Present stock position of procured Fortified Rice (Per-boiled) in the said Godowns is about 48890 M.T.

This is for favour of your kind perusal.

Godown wise stock Position

Godown Wise Stock Position			
Sl. No.	Sub-Division	Name of the Godown	Stock Position (in M.T.) as on 28.04.2023
1	Midnapur	Midnapur GFD	1862
2		RIDF Keshpur	4957
3		RIDF Salboni Unit-I	7824
4		RIDF Salboni Unit-II	8021
5		RKVY Junglekhas Unit-I	3903
6		RKVY Junglekhas Unit-II	3482
7		Garhbeta RKVY-2	2348
8	Kharagpur	Belda GFD, Godown - II	494
9		Belda CWC	3900
10		PEG Kharagpur	5328
11		RIDF Narayangarh Unit-I	3792
12		RIDF Narayangarh Unit-II	2515
13		Balichak GFD	464
		Total:	48890

S.K. Oil Agent details

Sl. No.	Name of the Agent	Address
Kharagpur Sub-Division		
1.	M/S. C.R. Das	Vill. + P.O.- Lutunia, P.S. Sabang.
2.	National Oil Agency	Vill.+ P.O. – Balichak, P.S. – Debra.
3.	Maa Saradamoyee Kerosene Agency	Vill.- Barisha, P.O.- Bhonabarh.
4.	Keshiary Oil Agency	Vill. + P.O.- Keshiary.
5.	Bharat Oil Agency	Vill.- Chaulia, P.O.- Dantan.
6.	Sweshi Highway Centre	Vill.- Rupnarayanpur, P.O.-Kharagpur.
7.	Jitendra Oil Company	P.O.- Inda, Kharagpur.
8.	Master Engineering Works	At – Golebazar, Kharagpur.

9.	Popular Trading Company	Vill.- Daulatchak, P.O.-Mathbishnupur, P.S.-Debra.
10.	Jain Traders	At – Golebazar, Kharagpur.
Midnapur Sadar Sub-Division		
11.	M.S. G.C. Kundu	At – Tanteheria, P.O.-Midnapur, P.S.-Kotwali.
12.	Jitendra Oil Company	At- Rangamati, P.O.- Midnapur.
13.	Master Engineering Works	At – Tanteheria, P.O.-Midnapur, P.S.-Kotwali.
14.	United Service Station	At- Chandrakona Road, P.O.- Satbankua, P.S.- Garbeta.
15.	Debjani Kerosin Oil Company	At + P.O.- Keshpur, P.S.- Keshpur.
16.	M.N. Kar	Vill.+ P.O.- Amlagora, P.S.-Garbeta.
17.	Master Engineering Works	At – Baradabcha, P.O. Satbankura, P.S.-Garbeta.
Ghatal Sub-Division		
18.	Central Trading Co.	At + P.O. – Ghatal, P.S.-Ghatal
19.	Master Engineering Works	At. + P.O.- Khirpai, P.S.-Chandrakona.
20.	Annapurna Oil Co.	At. + P.O.- Khirpai, P.S.-Chandrakona.
21.	Sangita Oil Co.	At + P.O.- Chandrakona, P.S.-Chandrakona.
22.	Satyanarayan Stores	P.O.-Doodhkomrahat, P.S.-Daspur.
23.	Daspur Co-operative A.M.S. Ltd.	Vill.- Chenchura-Govindanagar, P.O.-Sekendari.
24.	B.T. Hazra	Vill. + P.O. – Ghatal, P.S.- Ghatal.

❖ 9.11 S.O.P ON COMBATING DISASTERS IN RAILWAY:

1. **Passenger Train:** A train intended solely or partly meant for the carriage of passengers shall be treated as a passenger train. A workmen's train or a ballast train or a material train or an accident relief train or a tower car or cattle special or military special carrying authorized escorts or similar such train shall be treated as a passenger train.
2. **Other Trains:** All other trains not covered under passenger trains shall be termed as other trains.
3. **Accident:** For the purpose of railway working, accident is an occurrence in the course of working of railway which does or may affect the safety of the railway, its engines, rolling stock, permanent way and works, fixed installations, passengers or railway servants or which affects the safety of others or which does or may cause delay to trains or loss to the railway. For statistical purposes, accidents have been classified in categories from "A" to "R" excluding "I" and "O".

NOTE: Except where specially mentioned, nothing in this applies to workshop accidents, which are covered by the Factory Act, 1948 and the Rules made there under.

4. **Injuries:** Injuries are classified as: (a) *Grievous injury* (b) *Simple injury*

Grievous injuries: As defined in section 320 of Indian Penal Code 45 of 1860 the following kinds of injuries are termed as grievous injuries: (a) Emasculation. (b) Permanent privation of the sight of either eye. (c) Permanent privation of the hearing of either ear. (d) Privation of any member, or joint. (e) Destruction or permanent impairing of the powers of any member, or joint. (f) Fracture or dislocation of a bone, or tooth. (g) Any hurt which endangers life or which causes

the sufferer to be in severe body pain or unable to follow his ordinary pursuits for a period of 20 days after the accident.

Simple Injuries: a) A person will be considered to have incurred simple injuries, if these injuries incapacitate the injured person from pursuing his customary vocation for 48 hours after the occurrence of the accident. b) A railway employee is considered to have been injured if he/she is prevented from returning to work as a result of injuries for a period of 48 hours after the occurrence of the accident.

5. **Classification of Accidents:** Accidents are classified under following heads:

1. Train Accidents.
2. Yard Accidents
3. Indicative Accidents
4. Equipment Failures
5. Unusual Incidents

6. **Train Accident:** Train accident is an accident that involves a train. Train accidents are further divided as: a) Consequential train accidents, and b) Other train accidents.

7. **Consequential Train Accidents:** Include train accidents having serious repercussion in terms of- (a) loss of human life, (b) human injury, (c) loss to railway property, or (d) interruption to rail traffic

8. **Collisions:** This refers to the impact of a train against another train or vehicle. It includes head-on collision, rear collision and side collision. It does not include impact of wagons due to rough shunting without casualties and with negligible damage. It also excludes accidents at level crossings.

9. **Fire in Trains:** A fire in a train should be treated as a train accident only when it results in death or physical injury or loss (damage) of railway property with a value of 50,000 and above.

Note: The other cases of fire in trains, which do not come under this category, should be accounted separately as “Other Accidents” and should continue to be thoroughly investigated in order to find out their causes and to take effective action to prevent recurrence.

DUTIES of RAILWAY STAFF

Every Railway servant traveling by the affected train or available at the site, whether on duty or not, shall help in the disaster management by getting identified and rendering immediate assistance to the affected passengers at the site. Non-participation in accident relief operations will be considered as DERELICTION OF DUTY‘.

A. Guard of the Train Involved in Accident: The duties are given in the sequence in which they have to be performed. On occurrence of an accident to his train, the Guard of the train shall immediately:

1. Note the time of accident.
2. If the accident has occurred on a double line section, the Guard should immediately check if the adjoining line is fouling or not. If it is fouling, he should immediately exhibit red flag by day and flashing light by night towards the direction in which train is expected on the adjoining line. He will continue to exhibit the hand danger signal until the time the adjoining line is protected as per rules in force.
3. Arrange to protect his train as per Rules in force, taking the assistance of any qualified staff, such as Assistant Guard, Assistant Loco Pilot, gangmen, gatemen etc.
4. Make a quick survey of the accident site for casualties, injuries, if any, and for deciding the assistance required.
5. Send the first information of accident to the control office and then to the nearest Station Master furnishing the following information, through mobile phone or portable telephone, or walkie-talkie or gate phone, etc., a) Time of Accident, b) Kilometer etc.,
6. On the double line section a train passing on the other line should be stopped and the Loco Pilot and Guard given intimation about the accident if not already given vide para (5).
7. Render first aid to any person injured, obtaining assistance of the railway staff, doctors and / or volunteers on the train, or near the site of accident; and transport the injured to the hospital by taking the help of 104/108 Ambulance service.
8. He will also arrange for preservation of clues and evidence until a senior Railway official takes over charge.
9. Remain in general charge till a senior Railway Official takes over charge. There after work as per the instructions of the senior official in charge of the accident.

B. Engine Crew of the Train: On occurrence of an accident to a train, its crew shall:

1. Immediately switch on the Flasher Light. If flasher light is not working, exhibit hand danger signal so as to stop any train coming in the opposite direction on a double line section.
2. Note the time of accident.
3. Protect the adjacent line/lines/same line in accordance with rules in force.
4. Take such technical precautions as may be necessary or as prescribed by special instructions to render the locomotive safe.
5. Give information to Guards about the locomotive (derailed or not), condition of coaches/wagons immediately in rear of the loco and any other information relevant to the accident.
6. Send Assistant Loco Pilot to assist the Guard in establishing contact with control office, relief and rescue operations.

C. Station Master / Station Manager: [The Station Masters on either side of the block section if the accident occurred in the mid-section or the station master of the station where the accident has occurred.]

1. On a double line, immediately stop the trains proceeding into the affected block section in the opposite direction. If any train has already entered such block section, inform the crew and guard to immediately stop their train and tell them to proceed cautiously so as to stop short of any obstruction.
2. Report the accident to the Section Controller and to the Station Master at the other end of the block section.
3. Control to be advised regarding – a. Time, and nature of accident. b. Brief description of accident. c. Medical Relief van required or not d. The need for ART with or without crane e. Adjacent lines clear or not. f. Number of coaches/wagons derailed, canted, capsized, etc., g. Availability of road approach to the accident site,
4. Station Masters of Stations where sirens are provided shall sound the sirens and arrange to move the Medical Relief Van / ART special trains as per the control orders.
5. Advise the section Traffic Inspector and the officials of other departments by quickest possible means.
6. Call for off-duty Station Masters and points men for assistance in operations.
7. In case the accident occurs within station limits, the position of point knobs, signal knobs, route knobs, various readings of counters shall be kept intact till these are jointly recorded by the supervisors of Traffic, S&T and Engineering departments.
8. Keep the lines free at the station for receiving the un-affected coaches/wagons, MRV, ART, etc.,
9. He will arrange for the following assistance:
 - a). Medical Assistance:** (i) Assistance must be called for Ambulance service from the local Hospitals, Railway Hospitals and Health Units, Civil and Army Hospitals, St. John's Ambulance brigade, qualified first-aiders, firefighting personnel, and other qualified medical personnel available on trains and at stations. (ii) Injured passengers to be transported to the nearest hospitals, by the most expeditious means. (iii) Arrange for the quick transport of A.R.M.E. Scale II equipment to the site of the accident. (iv) Arrange adequate number of First Aid boxes and stretchers.
 - b). Refreshments to Passengers:** (i) Advise DCM / ACM for making available food and refreshments to stranded passengers. (ii) Arrange for drinking water & beverages from VRR / NVRR and / or locally, free of cost to the affected passengers.
 - c) Transport Assistance:** (i) Arrangements shall be made to transport the injured on top priority by road or by a special train to the hospitals. (ii) Stranded passengers to be transported from the accident spot by arranging transshipment either by train or by hiring Road vehicles. (iii) Arrange for refund of fares as per the extant rules.
 - d). Security Assistance:** Station Master shall advise officials of Government Railway Police, State Police and the Railway Protection force

to provide security to the private and railway property at the site of the accident. The Station master will also lodge an FIR with the jurisdiction GRP Inspector in case sabotage is suspected for the accident.

e) Communication Assistance: (i) Information counters to be opened at important stations and at the accident site. (ii) Information regarding the injured and dead shall be ascertained and given to the relatives whenever asked for. (iii) Free Phone with STD facilities shall be made available to the affected passengers to convey their condition to their relatives from the site and stations.

10. Controlling SM must proceed to the site by the quickest means taking with him sufficient porters and other staff who can assist in the relief operations.

11. SM/SMR shall ensure securing of records in cabin and Station, such as Private number book, train signal register, line admission book, engine log book and speed charts from the loco and other relevant records. He shall also ensure sealing of slides, levers, knobs and relay rooms.

12. Take all necessary action as prescribed by the rules and instructions in force.

D. Controlling Station Master: The controlling Station Master must proceed to the site of the accident by the quickest means. He must take with him coolies, lamps, and any other equipment that he considers necessary. Till relieved by a Traffic Inspector or Officer, he will be responsible for regulating the traffic, attending to the injured, making a note of all evidence which may prove useful in ascertaining the cause of the accident and taking general charge of the situation.

E. Train Superintendent / Travelling Ticket Examiner:

1. Ascertain if any Doctor is travelling by seeing the reservation chart and making verbal enquiries and arrange for First aid to the injured passengers.
2. Along with other TTEs in the train, he should assist the injured passengers to come out of their coaches. The TTEs should also help passengers trapped in the coaches to come out of the coaches.
3. Unclaimed luggage and other belongings should be handed over to the GRP with full details and acknowledgement obtained.
4. Prepare list of dead and injured. The list should be classified as under: DEAD GRIEVOUSLY INJURED SIMPLE INJURED Details of the dead and injured should be obtained from the reservation chart, tickets held (to and from) or co-passengers. Assistance of the Police travelling in the train to be obtained also for identification.
5. The following details should be collected: a) Tickets of the Passengers travelling (to and from) b) Ticket Numbers – Class c) Coach Number and its position from the engine d) Address of the passengers e) Nature of injury (Simple, Grievous)

6. He should keep record of the number of dead and injured (simple, grievous) if they are already transported by local people to the nearest hospital before the Railway Doctors had arrived.

F. Officer or Senior Supervisor first reaching the Site:

1. The Officer or the Senior Supervisor first reaching the site of the accident shall check-up:- a) Whether protection has been done. b) On a double line, whether the other line is free from obstruction for moving trains. c) Whether necessary message supposed to be relayed regarding the details of the accident, casualties etc., have already been relayed or not.
2. He shall make a quick assessment of the assistance required and relay the same to the control. He will also marshal all available resources like Guard, TTEs, other Railway employees, volunteers from passengers, escort RPF, etc., and organize rescue and relief of the injured and other passengers.
3. He shall also examine and make a note of all evidence which may prove useful in ascertaining the cause of accident.
4. He shall arrange for protection of the site/area that holds the clues/evidence which will be essential to arrive at the cause of accident. He shall ensure that such clues/evidence is not tampered with by Railway staff or outsiders.
5. The following points require special attention: a) The condition of the track, with special reference to the alignment, gauge, crosslevels, curvature, super elevation and rail headwear: b) Point of mount or point of drop, if any c) The condition of rolling stock with special reference to Brake power. d) Marks on sleepers and rails: e) Position of derailed vehicles; f) The position of Block Instruments, signals, points, levers, indicators, keys; g) If the accident has taken place within station section, the position of switches and indications of the Signals, points and track circuits should be jointly recorded preferably by three officers (or three senior subordinates of Traffic, S&T & Engineering departments) of different branches and the relay room should be sealed as soon as possible. h) Position of important relays and the condition of the block instrument (i.e. whether open or locked) and i) He should cross check the list of casualties prepared by the Railway Doctor and countersigned by the civil police (if some bodies are yet to be recovered, it should specifically be mentioned that the list is not final and will be conveyed after salvaging bodies from debris).
6. Where possible a rough sketch showing the position of Derailed vehicles, marks on sleepers etc., should be made.
7. All relevant materials, clues, damages and deficiencies on the locomotive and rolling stock as well as position of broken or detached parts of Permanent way and rolling stock must be carefully noted and all such clues etc., carefully preserved so that, if considered necessary, the scene could be reconstructed before the police, the Commissioner of Railway Safety or any other senior officer, or court of law.
8. If, however, sabotage is suspected, in addition to noting and preservation of all such clues, no object should be disturbed unless the police have had an opportunity of making thorough inspection of the site. However, if there is delay in the arrival of Civil and Police officials at the site of the accident, the senior most Railway Official at site may, at his discretion, jack up any portion

of a coach or shift any property to the minimum extent necessary, after noting its original position by sketch to extricate human beings trapped under it, in the shortest possible time to save life and minimize sufferings. Normal traffic, however, should not be permitted without consulting the police. a) Further specific enquiry should also be made from the Commissioner of Railway Safety in case of suspected sabotage to ascertain if he would like to inspect the site before the clearance operations commence. b) Restoration / clearance should not commence (except to the minimum extent necessary to save human lives) unless such permission has been received from police authorities as well as CRS.

9. In the case of serious explosion or fire caused by explosives or dangerous goods, all wreckage and debris must be left untouched, except in so far as its removal may be necessary for the rescue of the trapped / injured persons and recovery of dead bodies, until the Chief Inspector of Explosives or his representative has completed his inquiry or intimated that he does not intend to make any investigation.
10. If the station staff are prima facie responsible, the train passing records must be seized and statements of station staff concerned recorded.
11. If a passenger carrying train is involved, the officer or senior subordinate must secure the written evidence of as many witnesses as possible and their names and addresses should be recorded. The witnesses selected should not be railwaymen,
12. He should have a complete list of names and addresses of the injured and dead along with the addresses of relatives and ensure messages are sent to the relatives of the injured or dead.
13. He should also ensure that Superintendent of Police and District Magistrate have been advised.
14. He should give the prima-facie cause of the accident with the expected time of restoration.
15. He should ensure that progress report is relayed to control every one hour.

❖ 9.12 DIVISIONAL FOREST OFFICE, KHARAGPUR

From June to September: Every year from June to September is very prone to having this Division takes necessary preparation to combat the situation of natural calamity like heavy storms, flood etc. prior to lashing it on especially from the month of June to September.

Formation of rapid response team: For the purpose of rescue and other operation, A Quick Response Team is formed at Range level and Divisional level and is communicated with other Civil, Police and Civil Defence Department, Fire Brigade, Electricity Department to work with hand-to-hand to combat the situation when so demanded.

J.F.M.C. meeting with local villagers: The J.F.M.C. committees are also put to alert. Necessary miking and with day and night petrolling is carried out for making the people aware along with J.F.M.C members of the each Range Jurisdiction. A Quick Response team has been formed vide this Office Order No. 23/28-09(Misc)/QRT/2023 dated 20th March, 2023 where the contact numbers of Nodal Officers with the details of instruments and man power to be used

during any natural calamity were given for early response. Necessary meeting with concern BDOs are done by the Assistant Divisional Forest Officer and our views are exchanged for the procedures to be followed if any such calamity comes.

Miking and Awareness Programme: Proper miking and other awareness programme like distribution of leaflets in the village people and postering etc. is done the Range Officers of this Division are already instructed to have a good communication with the local Panchayat Members viz. Pradhans, Karmadhakshas, MLAs and Member of the Parliament prior to happening of any natural calamity. The Quick Response team under each Range Jurisdiction in each Block has been prepared and instructed accordingly to act as per situation. The Range Officers are already being directed to have a Liaison on with the Block Level Officers and other members of the Civil and Police Administration as per situation demands.

Regular petroleum Duty: Regular petroleum duty is assigned to the Range Officer in each block especially in the areas adjacent to the Jungle areas. Necessary meeting with the Block level Officers of different Govt. Offices is assigned to them prior to the natural calamity.

ADFO, Kharagpur Division: The ADFO of this Division has been assigned to have meeting with the Sub Divisional level of both Civil and Police Personnel to discuss about the action to be taken prior to rescue of the people like to be affected by the natural calamity and according to that actions are taken beforehand.

Divisional Forest Officer: The Divisional Forest Officer is already having communication with the District Authority viz. District Magistrate, Superintendent of Police, Officials of Civil Defence and Divisional Fire Officers of District level and chalk out the action to be taken prior to commencement of any natural calamity to rescue the people to be affected by the natural calamity.

Local Public Representative: It is experienced that local people's Representative plays an important role in this regard of Rescue and Rehabilitation works of the affected people of the areas. As such, prior meeting with them is very and utmost necessary. Hence, the concerned Range Officers are instructed to have a close liaison with them so that preventive measures are taken beforehand. As such all the concerned Range Officers including the other staff of this Division put alert to avoid any untold incident.

Conclusion: As a whole with the concerted effort of all the Govt. Organization/Officials and people's Representative we can prevent/avoid and/or less damage for the greater interest of the public if we remain alert as the proverb says that "Prevention is better than Cure".

❖ 9.13 DIVISIONAL FOREST OFFICE, MEDINIPUR

QRT teams are being furnished to combat natural calamities during the year 2023 in the jurisdiction of Medinipur Division. The team will act as per request guidance of general Administration in civil areas and as per departmental guidelines/existing procedures in forest areas.

Range	Block	Name of Nodal Officer & Contact No	Controlling officer & Contact no	Equipments and manpower	Remarks
-------	-------	------------------------------------	----------------------------------	-------------------------	---------

Medinipur	Medinipur Sadar	Range Officer/ Midnapore Range: 9064355967	Beat Officer, Gopegarh Beat: 9775173008	Power Chain Saw: 1 no Hand driven saw: 02 nos Axe: 3 nos Rope: 2 bundle Spade: 3 nos Katari: 3 nos Vehicle: 1 no (dept) Manpower: 1+5=6 person	Medinipur Division
	Keshpur				
Bhadutala	Salboni	Range officer/ bhadutala Range: 7908012264	Beat Officer, Bhadutala Beat: 6297995821	Power Chain Saw: 1 no Hand driven saw: 02 nos Axe: 3 nos Rope: 2 bundle Spade: 3 nos Katari: 3 nos Vehicle: 1 no (hired) Manpower: 1+5=6 person	Medinipur Division
Chadra	Medinipur sadar	Range officer/ Chadra Range: 9874450870	Beat Officer, Chadra Beat: 9733716466	Power Chain Saw: 1 no Hand driven saw: 02 nos Axe: 3 nos Rope: 2 bundle Spade: 3 nos Katari: 3 nos Vehicle: 1 no (Dept.) Manpower: 1+5=6 person	Medinipur Division
	Salboni				
Pirakata	Salboni	Range officer/ Pirakata Range: 8348161095	Beat Officer, Ranja Beat: 6297233040	Power Chain Saw: 1 no Hand driven saw: 02 nos Axe: 3 nos Rope: 2 bundle Spade: 3 nos Katari: 3 nos Vehicle: 1 no (Dept.) Manpower: 1+5=6 person	Medinipur Division
Godapeasal	Salboni	Range officer/ Godapeasal Range: 9123933213	Beat Officer, Godapeasal Beat: 9734355426	Power Chain Saw: 1 no Hand driven saw: 02 nos Axe: 3 nos Rope: 2 bundle Spade: 3 nos Katari: 3 nos Vehicle: 1 no (Dept.) Manpower: 1+5=6 person	Medinipur Division
	Keshpur				
Arabari	Salboni	Range officer/ Arabari Range: 9434635292	Beat Officer, Gopalbandh Beat: 9679445102	Power Chain Saw: 1 no Hand driven saw: 02 nos Axe: 3 nos Rope: 2 bundle Spade: 3 nos Katari: 3 nos Vehicle: 1 no (Hired) Manpower: 1+5=6 person	Medinipur Division
	Keshpur				
	Garhbeta III				
Nayabasad	Garhbeta III	Range officer/ Nayabasad Range: 9434635292	Beat Officer, Kiamacha Beat: 9647183372	Power Chain Saw: 1 no Hand driven saw: 02 nos Axe: 3 nos Rope: 2 bundle Spade: 3 nos Katari: 3 nos Vehicle: 1 no (Hired) Manpower: 1+5=6 person	Medinipur Division
	Garhbeta II				
	Salboni				
Chandrakona Road	Garhbeta III	Range officer/ Chandrakona	Beat Officer, Andharnayan	Power Chain Saw: 1 no Hand driven saw: 02 nos	Medinipur Division

	Chandrakona Town	Range: 9831514402	Beat: 8918024098	Axe: 3 nos Rope: 2 bundle Spade: 3 nos Katari: 3 nos Vehicle: 1 no (Dept.) Manpower: 1+5=6 person	
--	---------------------	----------------------	---------------------	--	--

❖ 9.14 DIVISIOAL FOREST OFFICE, RUPNARAYAN

Critical Resources available at Division for Forest Fire Management

Sl No	Particulars of resources	Unit	No. of Units available with Division	No of units optimally required for the Division	Geo Coordinated i.c.of permanent Asset	
					Latitude	Longitude
1.	Blowers	No	04	15		
2.	Grass Cutters	No	07	08		
3.	Fire Extinguishers	No	01	13		
4.	Fire Rack	No	00	07		
5.	Fire Beater	No	00	07		
6.	Fire Retardant Gloves	No	00	22		
7.	Fire proof Shoes	No	01	24		
8.	Search Light	No	40	61		
9.	Snake Catcher	No	09	06		
10.	Animal rescue cage	No	01	05		
11.	Power Chain Saw	No	01	06		
12.	Fire line in km	km		30		
13.	Watch towers that can be used for fire watching and direction (Provide lat & Long)	No	03	02	N- 22°92'49.6"	E- 087°36'33.8"
					N-22° 67'25.93"	E- 087°14'61.85"
					N-22° 55'35.2"	E- 087°21'16.0"
14.	Water bodies (Provide Lat & Long)	No	00	00		
15.	Location of nearest fire station along with Geo Coordinates		01	00	N-22° 42'8.22"	E-87°32'27.2"
16.	Location of nearest SAP camp with Geo Coordinates	Nil	00	00		
17.	Location of nearest Army Camp	Name & Location	66 BN Army Camp Goaltore	00		
18.	Location of nearest Para Millitary Camp	Name & Location	00	00		
19.	Location of District Disaster Management Force with Geo Coordinates		01	00		
20.	a) Vehicles available for communicati(Departme ntal)	No				

	4 wheel Vehicle	No	04	05		
	2 wheel vehicle	No	16	05		
	b) Hired Vehicle	No	01	02		
21.	RT Towers with Geo Coordinates	NO	02 (Not functioning)			
22.	Walkie Talkie	No	05			
23.	Division Control Room with Geo Coordinates		N-22° 25' 28.39" E-087° 18' 01.97"			
24.	Division Help line		03222-275494			
25.	No of JFMC in Division	No	218	00		
26.	No of JFMC members protecting forest in Division	No	18460	00		
27.	District Control Room & its Coordinates		Medinipur District Magistrate Office		N-22° 42' 69"	E-87° 31' 97"

Range	Block	Name of Nodal Officer & Contact No	Controlling officer & Contact no	Equipments and manpower	Remarks
Amlagora	Garhbeta I	Sri Chanchal Goswami (FR) Amlagora Range	Sri Prasenjit das (DR/FR)	Power Chain Saw: 0 no Rope: 1 bundle Axe: 4 nos Katari: 3 nos Manpower: 6 person	
	Garhbeta III				
	Chandrakona-II				
Garhbeta	Garhbeta I	MD Khurshid Alam Gazi (FR) Garhbeta Range	MD Khurshid Alam Gazi, RO, Garhbeta Range	Power Chain Saw: 0 no Rope: 1 bundle Axe: 3 nos Katari: 3 nos Manpower: 5 person	
Hoomgarh	Garhbeta I	Sri Bablu Mandi (FR), Hoomgarh Range	Smt Rinku Mahata (DR/Fr)	Power Chain Saw: 0 no Rope: 1 bundle Axe: 3 nos Katari: 4 nos Manpower: 6 person	
	Garhbeta II				
Mahalisai	Garhbeta II	Sri Pintu Kundu (FR) Mahalisai Range	Biswajit Rajwar (DR/Fr)	Power Chain Saw: 0 no Rope: 1 bundle Axe: 3 nos Katari: 4 nos Manpower: 5 person	
Goaltore	Garhbeta II & Salboni	Sri Bablu Mandi (FR), Goaltore Range	Sri Dilip Karak (DR/Fr)	Power Chain Saw: 0 no Rope: 1 bundle Axe: 3 nos Katari: 4 nos Manpower: 5 person	
	Binpur I		Sri Biplab das (DR/Fr)		
Attached Forest Range	Midnapore Sadar	Sri Partha Kundu (FR), AFR Range Rangamati	Sri Partha Kundu (FR)	Power Chain Saw: 1 no Rope: 0 bundle Axe: 1 nos Katari: 2 nos Manpower: 3 person	

❖ 9.15 DI of SCHOOLS (PRIMARY)

SOP

1. All the HOIs have been informed to keep ready the schools for rescue centres as and when required.
2. All the HOIs also have been informed to keep liaison with the local Administration for any kind of help.
3. All the SI/S have selected Shiksha Bandhus as key persons and instructed to keep close contact with the GP /Block Administration and SI Office.

❖ 9.15 DI of SCHOOLS (SECONDARY)

SOP

Action Plan to combat Disaster such as cyclone and others.

1. All HOIs of Jr. High, High and Higher Secondary schools are instructed to ensure all sorts of Cooperation so that their school building may be used as rescue shelter as per requirement of Block Administration.
2. All HOIs have already been conveyed the messages through mail for ensuring the availability of all basic need for a rescue shelter by keeping coordination with Block Administration.
3. All HOIs are advised to keep necessary arrangements to initiate First Aid and manage of Emergency evacuation of children to safe heavens and hospital at the time of Disaster.

❖ 9.16 WBSEDCL

PLAN TO COMBAT FLOOD/CYCLONE 2023

- HT & LT Line maintenance team will be operational throughout the day and night customer care wise and Sub-Station wise
- Control room will be formed at Midnapur Regional Office. Helpline Nos. 03222 265313 & 03222 275275.
- Power lines will be disconnected soon after water logging upon discussion with the local administration to avoid any unwanted accident.
- Total 104 Nos of HT & LT line maintenance gangs comprising of 1102 Nos workers will be operational round the clock under entire district. If any disaster occurs at any block, workers from other blocks will be deputed at the affected areas for quick restoration of power.

❖ 9.16 TELECOM - BSNL

Flood and cyclone preparedness – 2023 under BSNL

1. All telephone exchange in-charges / Mobile BTS maintenance teams are instructed for the preventive measures with respect to flood or cyclone situations.
2. Servicing of engine alternators are started on priority basis.
3. Control room for disaster management will be opened at state as well as district level. Presently Toll free no – 18005991001- (extension336) under ONE NETWORK is working 8am to 8pm.
4. Nodal officers contact numbers under West Medinipur is shared below for emergency situations.

SI No	Name of Officer	Designation	Mobile no
1	TAPAS BAG	JTO/Medinipur	9474593736
2	SUMANTA KUNDU	JTO/ Kharagpur	9477099712
3	BASUBED MONDAL	JTO/Balichak	9475332288
4	TAPAN KR PAIKAR	JTO/Ghatal	943440399
5	SHYAM SUNDAR SAHA	JTO/Amlagora	9434000401
6	BIJNAN RANJAN MAITY	JTO/Belda	9475500770
7	PRADIP KR JANA	JTO/Hijli	9434442001
8	JAYANTA GHOSH	SDE/Mobile	9434000095
9	ANUTOSH MAITI	AGM/OP-I/ KGP	9434084848
10	AMRIT LAL KHATUA	DGM/OP/KGP	9434050914

5. Fuels for running engine alternators will be stored in advance for emergency situations.
6. WBSEDCL may be instructed to provide uninterrupted power during the disasters to maintain the telecom service as our service is totally AC power dependent.
7. With limited resources, it may not be possible to handle the emergency situation during the disasters like flood or cyclone. So it is requested to provide additional resources like labours for overhead wires restoration/ cutting the uprooted trees etc if required. In addition it is also requested to arrange few extra vehicles for out restoration teams and fuels for running engine alternators in remote areas under emergency situations.

❖ 9.17 CIVIL DEFENCE DEPARTMENT

- 1) Control Room has already been opened. The contact No. are- Land Line-03222 225513 and Toll free No. 18003453419
- 2) 165 Nos. of Q.R.T. & Special Training on Rescue with Modern Equipment Civil Defence Volunteers are ready for any operation in this district.
- 3) Aapda Mitra Trained Volunteers 200 NOS. in this District.
- 4) Approx 1350 NOS. of Civil Defence Volunteers active in Paschim Medinipur District.
- 5) Essential Modern Equipments are ready for any Disaster related operation.
 - i) 1 (One) TATA Sumo running condition.
 - ii) Bullet chain Saw 14 Pcs. (Tree cutter)
 - iii) Search light 03 Pcs.
 - iv) Circular Saw 03 Pcs. (Concrete cutter)
 - v) Life Jacket 05 Pcs.
 - vi) Helmet 30 Pcs.
 - vii) Compressors 01 Pcs.
 - viii) Fiber Stretcher 02 Pcs.
 - ix) Wooden Stretcher 04 Pcs.
 - x) Kernmentle Rope 02 Pcs.
 - xi) Foil Axe 02 Pcs.
 - xii) Mega phone 02 Pcs.
 - xiii) Inflatable Emergency Light 2 Pcs.
 - xiv) Scuba Set 4 Pcs.
- 6) One QRT Big rescue Vehicles are ready for control any type of Disaster situation.
- 7) We have (two) NOS. Boat of W.W.C.D. in our office store.

Civil Defence Volunteers Strength Under Paschim Medinipur district

Sl. No.	District	Sub-Division	NOS. of Civil Defence Volunteers	Block Name	NOS. of Civil Defence Volunteers
1	Paschim Medinipur	Kharagpur Sub-Division	2137	Debra	344
2				Pingla	115
3				Keshiary	317
4				Dantan-I	101
5				Dantan-II	33
6				Narayangarh	189
7				Mohanpur	84
8				Sabang	251
9				Kharagpur-I & KGP-T	471
10				Kharagpur-II	232
11		Medinipur Sub-Division	611	Salboni	130
12				Keshpur	61
13				Garhbeta-I	108
14				Garhbeta-II	53
15				Garhbeta-III	43
16				Medinipur Sadar	216
17				Ghatal Sub-Division	201
18		Chandrakona-II	17		
19		Ghatal	55		
20		Daspur-I	33		
21		Daspur-II	15		
Total			2949		2949
1	Paschim Medinipur	Scuba Diver			18 NOS.
2	Paschim Medinipur	QRT Traniees-130 NOS. & Special Training on Rescue with Modern Equipment-35 NOS.			165 NOS.
3	Paschim Medinipur	Aapda Mitra Volunteer			200 NOS
4	Paschim Medinipur	Swasthya Sathi Scheme			1079 NOS. Up to December 2018

❖ 9.18 FIRE & EMERGENCY SERVICES:

The First Responder team to combat the pre monsoon unexpected situation under the District of Paschim Medinipur.

Tree Cutting and road clearance first responder teams: -

District	Team	Fire Station	Team leader's Name with Mobile No.	Crew Member	Equipment Deployment
Paschim Medinipur District	Special Team-1	Medinipur Fire Station	ChinmoyBoxi Mobile No.- 7501121006	Leader -01. FEOD-01 FO / AFO- 04 Fire Tenders - 03 Nos	Petrol driven chain saw, circular saw, Ladder, Lock cutter, Lowering Line, Insulated Axe, Crowbar, Hand Gloves, Large Axe, Hammer
	Special Team-2	Kharagpur Fire Station	Nirmal Murmu Mobile No.- 9775071911	Leader -01. FEOD-01 FO / AFO- 04 Fire Tenders – 03 Nos	Petrol driven chain saw, circular saw Ladder, Lock cutter, Lowering Line, Insulated Axe, Crowbar, Hand Gloves, Large Axe, Hammer
	Special Team-3	Ghatal Fire Station	Swapan Kumar Patra. Mobile No.- 9674821233	Leader -01. FEOD-01 FO / AFO- 04 Fire Tenders – 02 Nos	Petrol driven chain saw, Ladder, Lock cutter, Lowering Line, Insulated Axe, Crowbar, Hand Gloves, Large Axe, Hammer

Available Pumps at Medinipur District:-

Sl. No.	Name of the Pumps	Paschim Medinipur Division			Jhargram Division		
		Total Nos. Available	In commission	Out of Commission	Total Nos. Available	In commission	Out of Commission
1	Trailer Pumps	01	01	00	00	00	00
2	High-Capacity Portable Pumps	02	02	00	01	01	00
3	Honda Portable Pumps (LC & MC)	13	12	01	03	03	00
4	Deep Lift Pumps	01	01	00	00	00	00

Fuel capacity of pumps: - H.C- 17 ltr/hrs, M.C – 1 ltr/hrs, L.C – 1 ltr/hrs

Cutting breaking and Rescue gears:-
(Available at Division)

Sl. No.	Name of the Equipment	Paschim Medinipur Division			Jhargram Division		
		Total Nos. Available	In commission	Out of Commission	Total Nos. Available	In commission	Out of Commission
01.	AMMONIA SUIT	00	00	00	00	00	00
02.	Portable Lighting System (ASKA)	09	07	02	02	02	00

03.	B.A.Set	22	19	03	05	05	00
04.	B.A.Set(SCBA) with Thermal Imagine Mask	04	04	00	02	00	00
05.	Chain Saw	03	03	00	01	00	00
06.	Circular Saw	02	02	00	00	00	00
07.	CAF Extinguisher (50 Ltrs)	10	10	00	03	03	03
08.	CAF Extinguisher (10 Ltrs)	14	14	00	04	04	00
09.	Demolished Hammer	02	02	00	00	00	00
10.	Honda Generator (Portable)	02	02	02	00	00	00
11.	Life Jacket	06	06	00	02	02	00
12.	Positive Pressure Ventilation	01	01	00	00	00	00
13.	Portable Body Light	08	08	00	00	00	00
14.	Rechargeable Torch Light	09	07	02	03	02	01
15.	Smoke Extractor	01	01	00	00	00	00
16.	Tripod Hoist System	01	01	00	00	00	00
17.	Personal Protective Equipment	16	16	00	05	05	00
18.	Rotary hammer Drill	01	01	00	00	00	00
19.	Lowering Line	11	10	01	03	03	00

The fire services under Paschim Medinipur are always ready to combat unexpected incident.

❖ 9.19 FISHERIES

1. Brief profile of department: Office of Assistant Director of fisheries, Meen Bhavan, Sepai Bazar, PO. Midnapur, Dist. Paschim Medinipur.
2. No. Of Departmental Employees: 30 nos
3. No of building owned and maintained by department: 21 buildings at block level and 1 at District level.
4. District level Nodal Officer for managing disaster/ Emergency: District Fishery Officer (N), Medinipur.
5. Manpower stationed in remote location for Disaster/Emergency: 17 nos Fishery Extension Officer at Block Level.

Loss Assessment (Approx):

1. Total Nos. of water body affected: 2500
2. Total water body affected in ha: 750
3. Loss of fish seed (Nos. in million): 6.00
4. Table fish in Ton: 550
5. Loss Rs. (In lakh) @Rs. 117000 per hectore: 900.00

Awareness:

1. Regular awareness among fishers at Block level.
2. Pond dyke should be renovated properly before monsoon.
3. Mosquito net may be collected to protect the fish during heavy rainfall.
4. Fisher folks are requested not to go out during storm, lightning and heavy rainfall.

❖ 9.20 MICRO, SMALL & MEDIUM ENTERPRISE

Pre Plan:

1. Aware the industrial units specially handicraft & Micro unit to keep safe their machineries / tool kits, raw materials and finish products from damage through telephonic calls or SMS.

Post Plan:

1. Quick response and visit the damage area.
2. Assessment of damage.
3. Resource planning (Financial and Human Resources) for recovery and reconstruction the units.
4. Coordination among the owners of the industries, District Administration and Department.

❖ 9.20 TRANSPORT DEPARTMENT

During Flood and other Disasters

- Transport arrangement for relief materials from Central ware house to District ware house to the affected area or flood prone area.
- Arrangement of boats for transportation of flood affected people to the higher and safe ground.
- Arrangement for beats to transportation of tarpaulin and other materials.
- In case of storm urgent evacuation of fallen trees.
- To ensure the smooth movement of traffic.
- To transport medical emergency to the people who have fallen ill.

To make announcement so that the vessels would not go to open water with public to avoid the accident due to capsized boats.

❖ 9.20 ST. JOHNS AMBULANCE:

St. John Ambulance India is an Autonomous Voluntary organization formed after the order of St. John National Head Quarter at New Delhi (Indian Redcross Society).

There are two operational wings :-

- 1) Association Wing.
- 2) Brigade Wing.

Kharagpur Ambulance Division is a Brigade wing. Brigade wing provides services of Trained First aid Personnel in rendering First aid in case of Accidents of any Disaster of public event.

Service provided: (i) Rescue work at Disaster site (ii) First aid service.

Training provided : (i) First aid training, (ii) Basic Life Support training (CPR, AED), (iii) Hands on CPR training, (iv) Rescue technique training (Stretcher drill) & different types of bandages training.

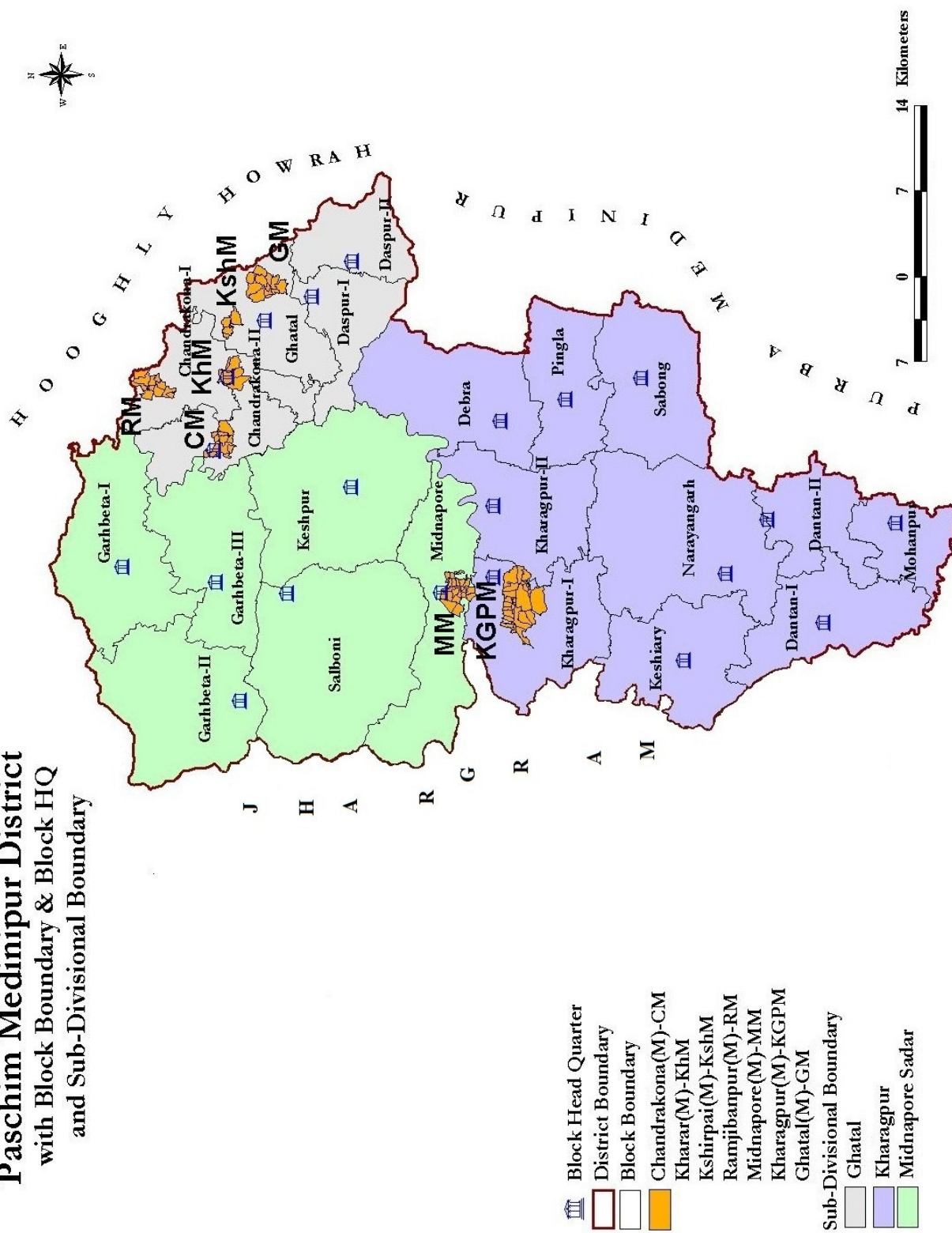
Following are the names of Quick Response Team (QRT):-

1	Ashim Nath	7548096103	6	S. S. Sau
2	N. K. Jana		7	Goutam Mukherjee
3	Sanjib Kundu		8	Mrs. Banani Das Giri
4	Harish Mahata		9	Krishnendu Pati
5	Debasis Ghosh		10	G.D. Singh Bakshi

Following are the names of CPR trained Officials:-

1	Ashim Nath, Divisional Commander	7548096103
2	Goutam Bankura	
3	N. K. Jana	

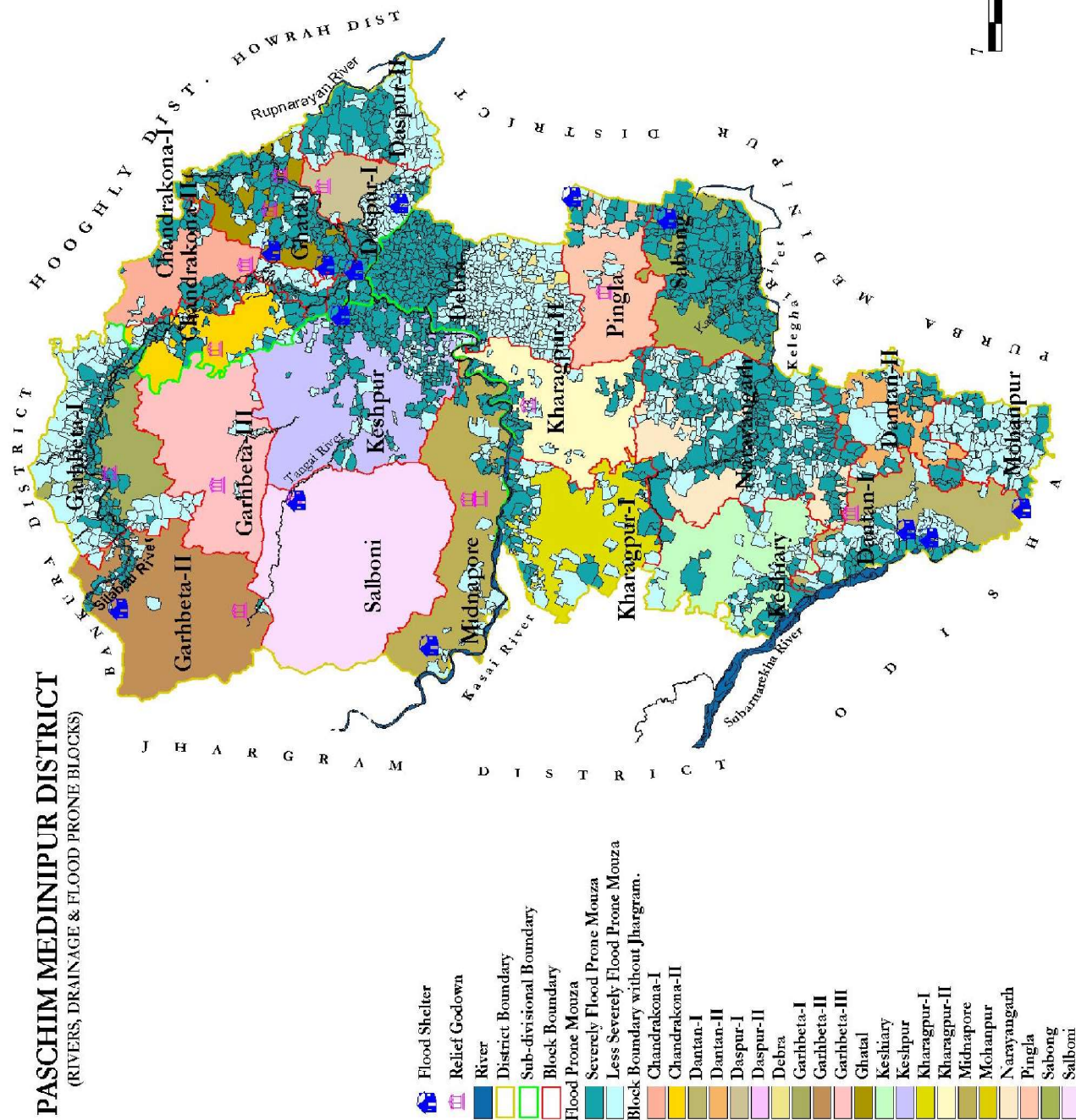
Paschim Medinipur District with Block Boundary & Block HQ and Sub-Divisional Boundary

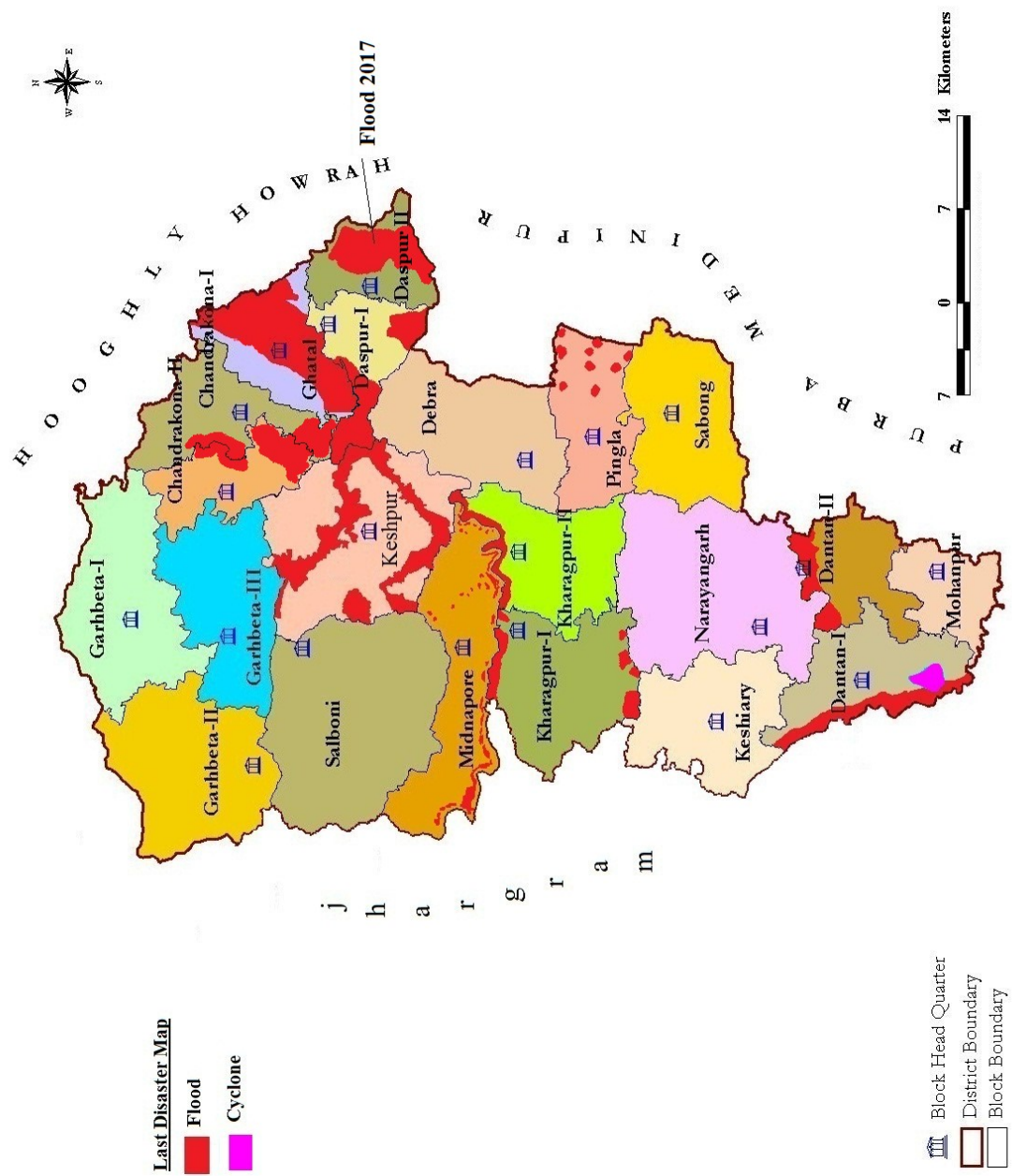


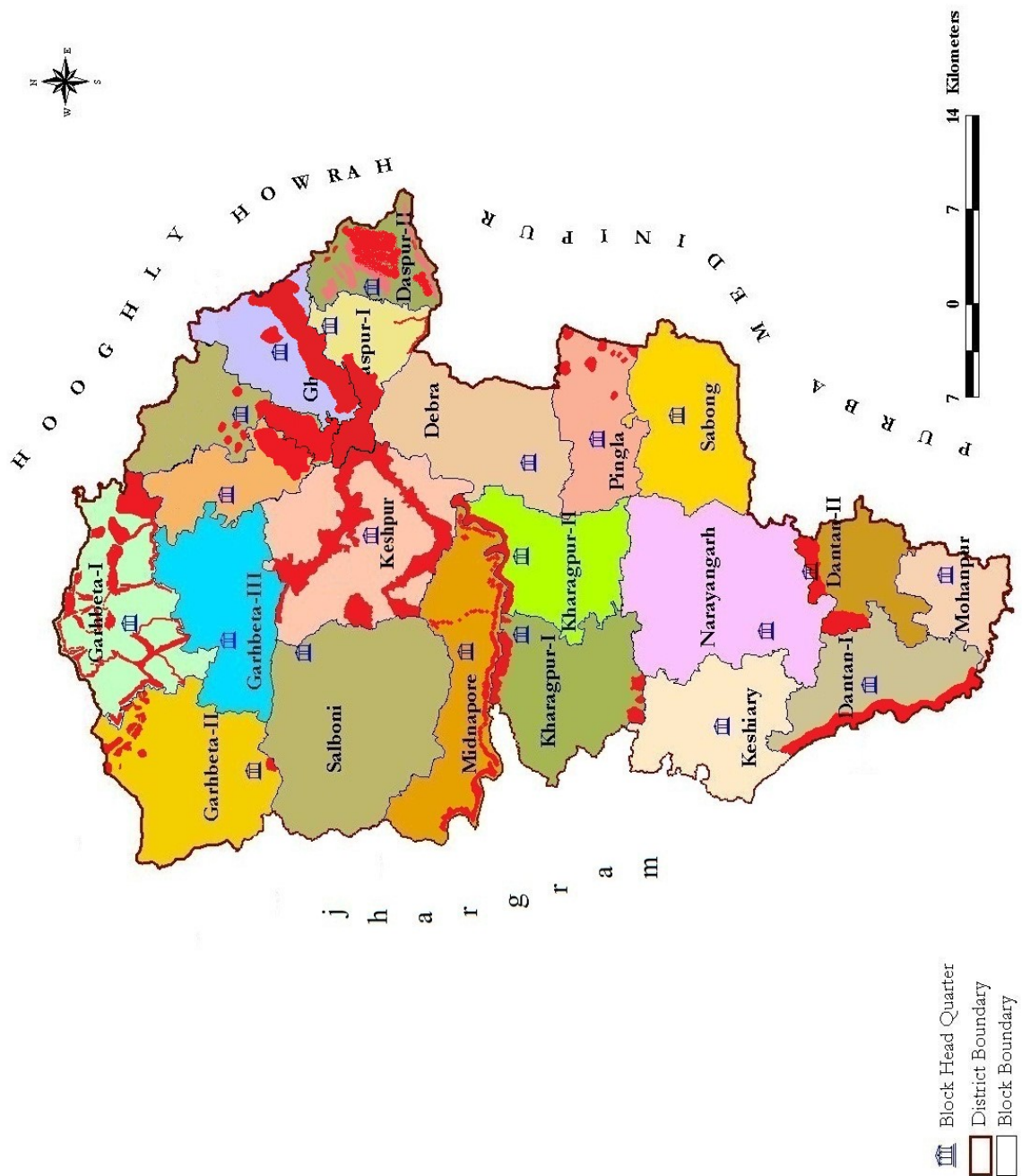


PASCHIM MEDINIPUR DISTRICT

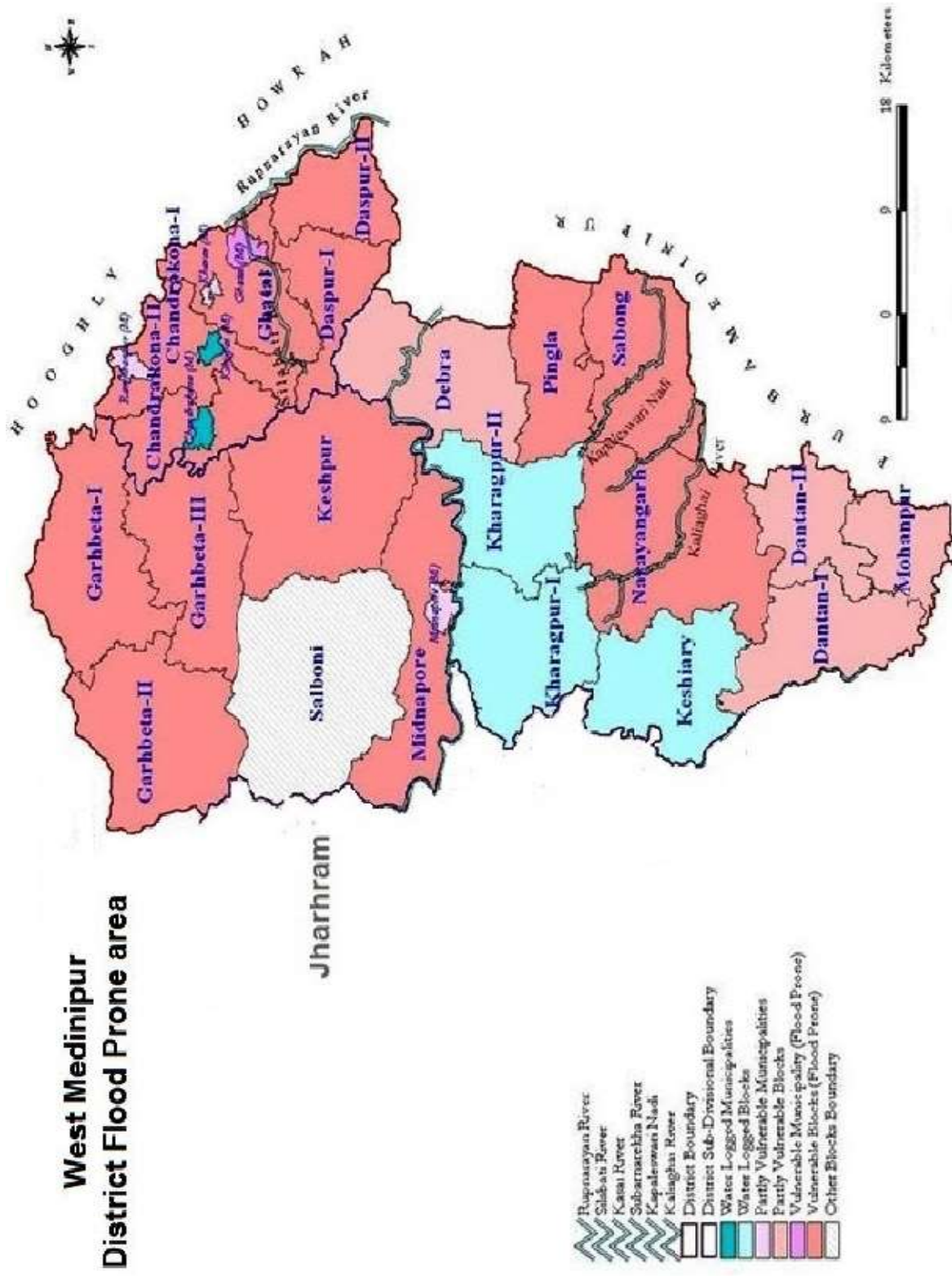
(RIVERS, DRAINAGE & FLOOD PRONE BLOCKS)



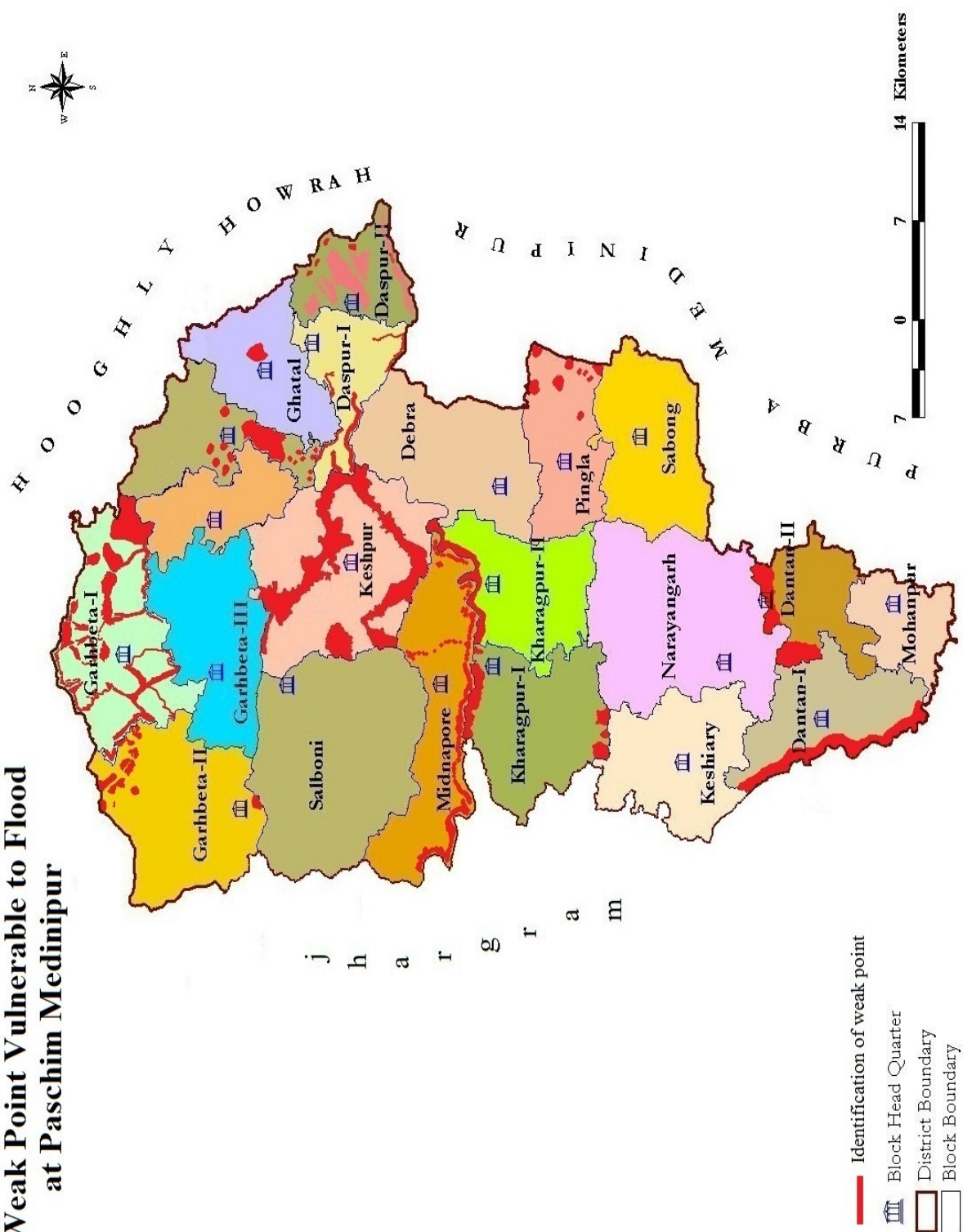


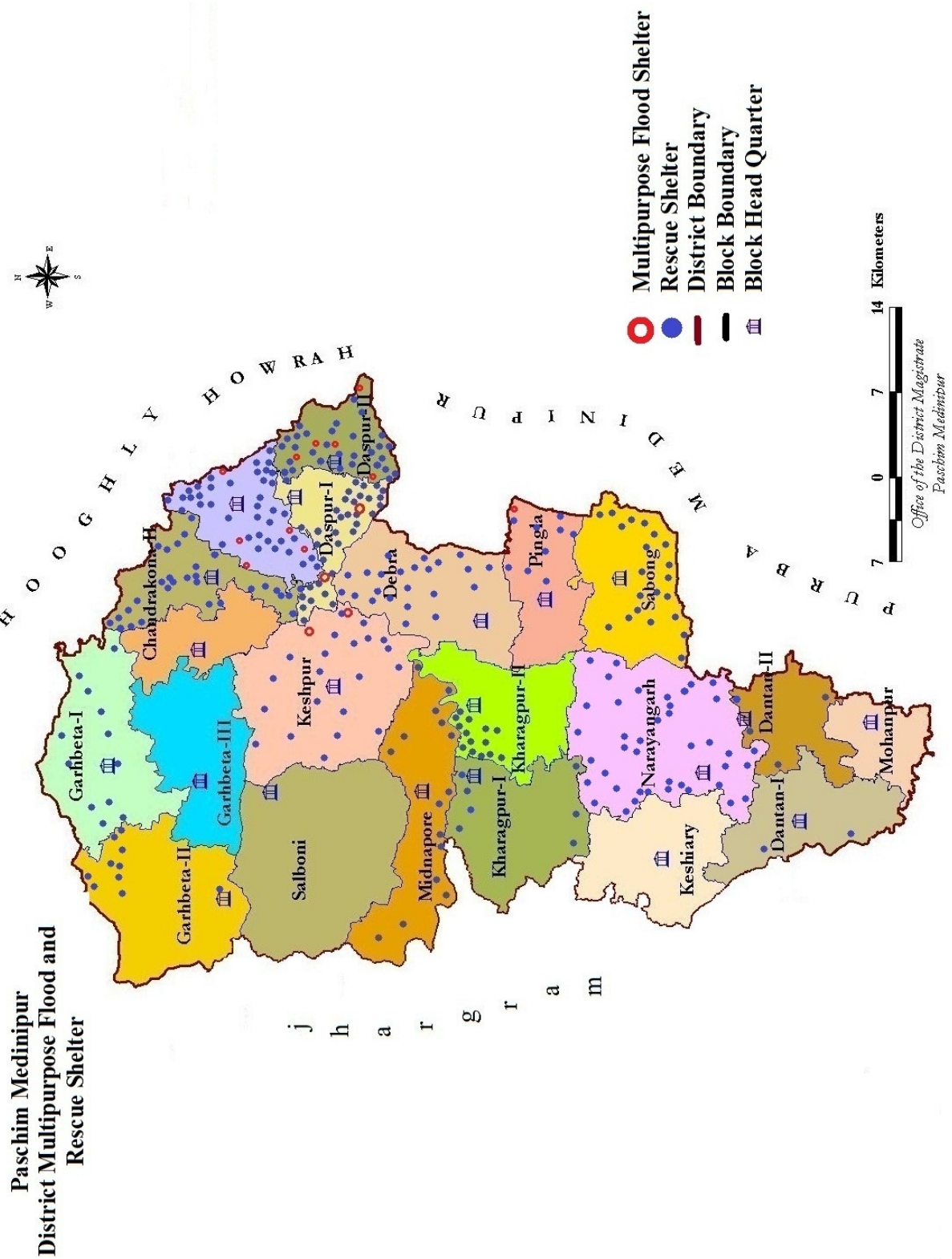


West Medinipur **District Flood Prone area**

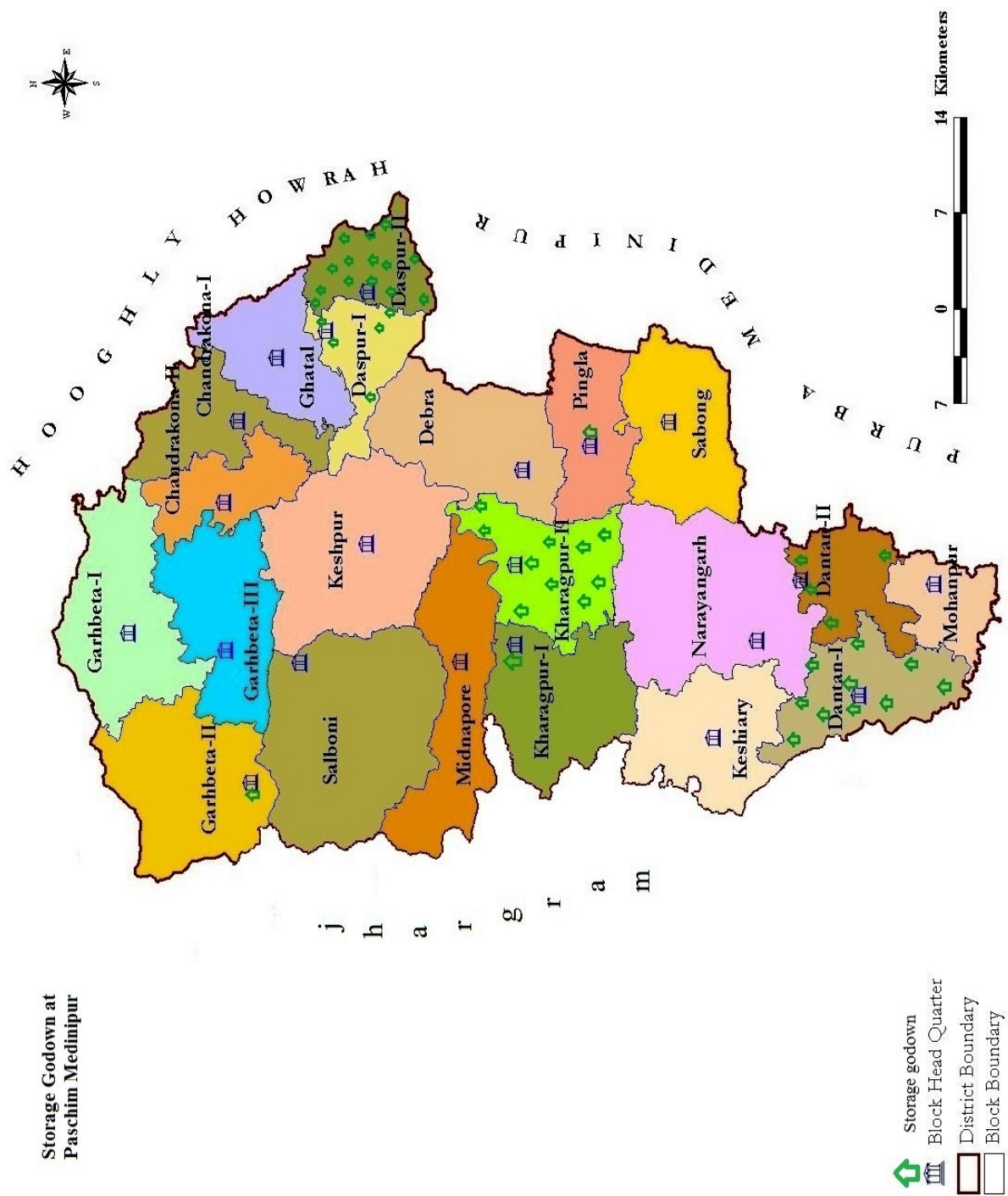


Weak Point Vulnerable to Flood at Paschim Medinipur

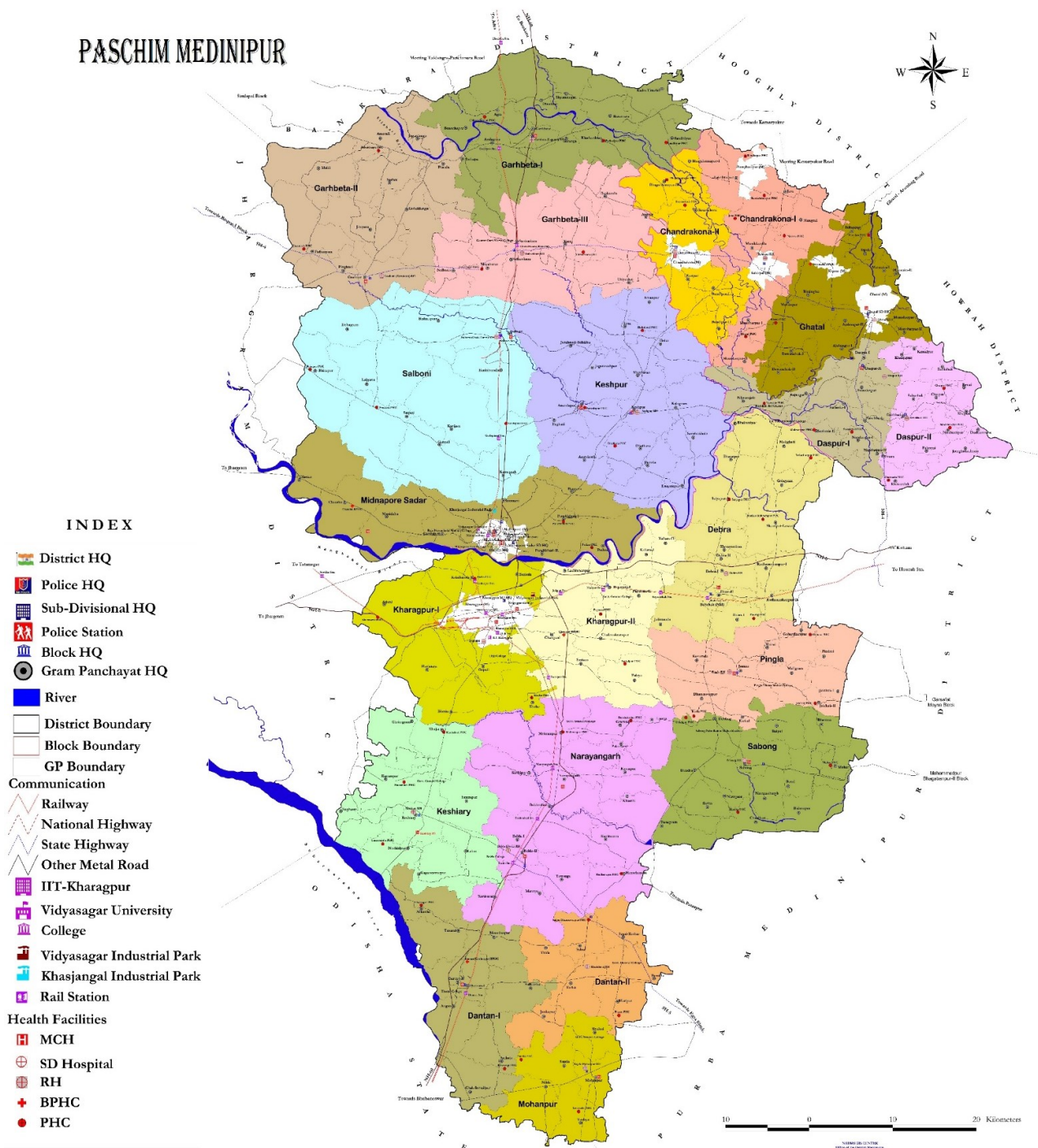




Storage Godown at
Paschim Medinipur



PASCHIM MEDINIPUR



Annexure-A

SUB-DIVISION WISE RESCUE SHELTER IN PASCHIM MEDINIPUR

RESCUE SHELTER Under GHATAL SUBDIVISION

Rescue Shelter Ghatal Block

Name of school used as rescue shelter	Latitude(N)	Longitude(E)
Kismat Dirghagram High School	22°25'54.15"	87°25'30.54"
Khasbarh High School	22°26'41.38"	87°26'25"
Irhpara High School	22°26'35.44"	87°25'77.12"
Joykundu GP Office	22°26'7.87"	87°25'52.57"
DoulatchakFlood Shelter	22°25'20.64"	87°27'11.84"
Banharisingpur Promodh Dasgupta High School	22°26'36.78"	87°26'40.02"
Dandipur Manmatha Hazra High School	22°24'43.95"	87°24'57.52"
Jalsara Flood Shelter	22°24'17.13"	87°23'41.56"
Birsingha Football Ground	22°24'16.95"	87°23'45.17"
Alui High School	22°23'41.28"	87°23'9.42"
Maharajpur High School	22°22'27.01"	87°23'35.62"
Konarpur Sitalananda High School	22°22'15.20"	87°22'20.02"
Chowka Netaji Bidyamandir	22°21'14.4"	87°22'50.62"
ElochakFlood Shelter	22°22'26.11"	87°24'40.5"
Ajabnagar - I GP Office	22°22'50.5"	87°24'52.1"
Joynagar High School	22°23'0.45"	87°24'40.14"
Rathipur Bardabanipith High School	22°24'7.77"	87°25'13.9"
Pratappur Golap Sundari High School	22°24'5.47"	87°27'19.9"
Shyamsundarpur Rajkumar High School	22°23'24.7"	87°28'30.54"
Ratneswarbati Netaji High School	22°23'26.16"	87°27'43.9"
Marks Mrityu Satabarsiki Vidyalaya	22°23'7.87"	87°27'15.12"

Rescue Shelter Chandrakona-I Block

Name of school used as rescue shelter	Latitude(N)	Longitude(E)
Khanpur Gangcha High School	22°39'39.56"	87°35'31.66"
Pandua High School	22°40'14.98"	87°34'59.48"
Monoharour Dakshin Pry. School	22°36'34.63"	87°35'15.32"
Gopalpur Pry. School	22°37'46.38"	87°36'21.74"
Sitarampur Pry.School	22°36'55.62"	87°34'42.24"

Rescue Shelter Chandrakona-II Block

Name of School / Flood Shelter	Latitude(N)	Longitude(E)
Chaitanyapur Jr. High School	22°48'36.76"	87°31'25.95"
Parulia Jr. High School	22°49'57.27"	87°31'7.34"
Krishnapur Rahamania High School	22°49'30.46"	87°32'3.81"
Bhagabantapur-I GP	22°49'23.31"	87°32'7.45"
Palaschabri Nigamananda High School.	22°27'49.28"	87°19'15.97"
Barunighat Ramkrishna High School	22°26'38.52"	87°20'1.68"

Rescue Shelter Daspur-I Block

Name of school used as rescue shelter	Latitude(N)	Longitude(E)
Narajole Raj College	22°34'0.66"	87°36'11.81"
Supapursuri High School	22°36'13.71"	87°33'31.39"
Nayagram High School	22°35'35.62"	87°34'52.93"
Simana High school	22°36'10.26"	87°35'19.24"
Rajnagar Union High School	22°34'38.46"	87°40'11.82"
Nandanpur High School (H.S)	22°31'49.40"	87°43'12.4"
Balitora Basanabala High School	22°31'49.44"	87°42'41.76"
Parbotipur High Schhol	22°30'34.81"	87°44'11.47"
Tiorberia High School	22°29'52.51"	87°44'45.56"
Brahmanbasan High School	22°33'28"	87°41'44.7"
Har-Sarberia High School	22°32'23.92"	87°41'48.15"
Dhankhal D.K. Girls School	22°32'30.22"	87°39'47.55"
Nabin Maheshpur Krishnanagar K.B High School	22°31'19.02"	87°40'35.5"
Makarampur Jr. High School	22°32'30.51"	87°40'12.9"

Rescue Shelter Daspur-II Block

Type of Shelter	Latitude(N)	Longitude(E)
Kamalpur Flood Shelter	22°22'27.12"	87°27'41.72"
Chaipat Flood Shelter	22°18'37.18"	87°28'52.42"
Chaipat Girls' High School	22°34'9.19"	87°48'23.27"
Kaijuri Vidyasagar High School	22°35'51.97"	87°51'7.12"
Arit Vivekananda Vidyamandir	22°34'4.51"	87°50'13.62"
Kheput High School	22°33'10.69"	87°49'56.1"
Kheput Girls' School	22°33'7.4"	87°49'41.9"
Panchgechia Gosthabehari High School	22°32'9.39"	87°47'54.39"
Chaksultan Flood Shelter	22°19'26.22"	87°27'6.48"
Sonakhali High School	22°33'11.49"	87°45'58.89"
Jotebhagaban High School	22°32'29.18"	87°45'50.5"
Palashpai Bhagabati Balika Vidyalaya	22°31'19.8"	87°46'53.1"
Bhagwanchak Patiram Siksha Niketan	22°31'20.74"	87°48'53.74"
Goura Sonamui K.B.A. High School	22°30'38.88"	87°45'6.62"
Nabin Manua High School	22°30'52.7"	87°46'43.79"
Rampur Manua K.K.I.R.R. High School	22°31'15.2"	87°44'31.99"
Khukurdaha I.C.M.M. High School	22°33'11.3"	87°46'13.29"
Kashinathpur J.K. High School	22°28'49.1"	87°47'27.99"
Lakshyakundu R.N. Raut High School	22°28'46.7"	87°46'10.89"
Joteghanashyam Nilmoni High School	22°30'55.23"	87°49'32.4"
Gomakpota G.R. High School	22°29'51.39"	87°48'8.20"
Maguria Flood Shelter	22°30'48.63"	87°51'11.79"
Sreebora High School	22°30'43.39"	87°52'26.97"
Sreebora Girls High Schooll	22°30'43.39"	87°24'57.96"
Dudkomra High School	22°31'41.75"	87°52'43.28"
Kultikari Khirodamoyee High School	22°31'53.93"	87°50'25.05"

KHARAGPUR SUB DIVISION

Rescue Shelter Sabong Block

Name of school used as rescue shelter	Latitude(N)	Longitude(E)
Nowgan Flood rescue centre	22° 09' 23.4"	87° 35' 14.4"
Rautarabari Pry. School	22° 08' 7.14 "	87° 54' 7.99"
Dasagram S.S. High school	22° 11' 5.69"	87° 51' 6.43"
Bilkua High School	22° 09' 5.56"	87° 53' 2.46"
Guadangri Pry. School	22° 09' 3.54"	87° 51' 5.64"
Chaulkuri rescue centre	22° 07' 20.7"	87° 36' 16.6"
Lokepith High School	22° 11' 8.53"	87° 06' 37.68"
Naziveri High School	22° 10' 6.22"	87° 06' 70.07 "
Bishnupur Union High School	22° 08' 21.1"	87° 40' 13.3"
Bishnupur flood shelter	22° 08' 21.1"E	87° 40' 13.3"
Chaulkuri flood shelter	22° 07' 20.7"E	87° 36' 16.6"
Nowgan flood shelter	22° 09' 23.4"E	87° 35' 14.4"
Rautarabari Pry. School	22° 05' 13.7 "	87° 32' 52.76"
Bilkua High School	22° 05' 44.02"	87° 31' 56.86"
Neziveri High School	22° 06' 22.39"	87° 40' 12.25 "
Lokepith High School	22° 07' 6.71"	87° 38' 15.65"
Bishnupur Union High School	22° 08' 21.1"	87° 40' 13.3"
Dasagram S.S. High school	22° 06' 0.94"	87° 30' 59.15"
Sabang Sajanjikanta College	22° 13' 13.44"	87° 33' 51.48"
Debhog G.P. office	22° 13' 18.4"	87° 33' 48.2"
Nowgan G.P. office	22° 09' 01.5"	87° 34' 32.0 "
Danrra G.P. office	22° 10' 12.3 "	87° 32' 18.2 "
Dasagram G.P. office	22° 06' 54.3 "	87° 30' 59.2 "
Sarta G.P. office	22° 07' 22.3 "	87° 32' 18.1 "
Chaulkuri G.P. office	22° 07' 57.6 "	87° 35' 56.8 "
Narayanbarh G.P. office	22° 09' 06.3 "	87° 36' 58.9 "
Sabang G.P. office	22° 10' 48.3 "	87° 35' 38.2 "
Balpai G.P. office	22° 13' 18.4 "	87° 33' 48.2 "
Bhemua G.P. office	22° 17' 42.2 "	87° 40' 53.2 "
Mohar G.P. office	22° 09' 51.7 "	87° 41' 15.2 "
Bural G.P. office	22° 10' 19.2 "	87° 38' 44.4 "
Bishnupur G.P. office	22° 08' 21.5 "	87° 40' 12.8 "

Rescue Shelter Debra Block

Name of school used as rescue shelter	Latitude(N)	Longitude(E)
Harinarayanpur Flood ShelterHarinarayanpur	22° 19' 23.44"	87° 22' 23.48"
Amdanagar Pry. School, Amdanagar	22° 31' 50.80"	87° 34' 29.74"
Patna High School, Patna	22° 32' 36.31"	87° 35' 3.76"
Bhabanipur Pry. School, Bhabanipore	22° 33' 9.75"	87° 35' 48.7"
Akalpoush Pry. School, Kumarsanda	22° 31' 54.84"	87° 36' 19.44"
Bankakul Pry. School, Bankakul	22° 31' 50.80"	87° 34' 29.74"
Kunarpur Sanda High School	22° 55' 6.10"	87° 36' 7.56"

Rescue Shelter Kharagpur – I Block

Name of school used as rescue shelter	Latitude(N)	Longitude(E)
Arjuni pally unnayani gyan mandir	22°20'18.73"	87°10'54.98"
Charkaboni high school	22°21'37.23"	87°11'52.73"
Dharenda high school	22°21'7.49"	87°13'56.29"
Kendriya vidyalaya no. 1	22°19'34.31"	87°13'30.71"
Kendriya vidyalaya no. 2	22°19'44.9"	87°14'24.81"
Moulisole high school	22°18'2.26"	87°14'31.53"
Bhetia chandi h.s school	22°15'58.47"	87°17'2.06"
Shyamsundarpur pry school	22°13'36.17"	87°15'34.31"
Sarsa pry school	22°13'38.16"	87°16'22.77"
Gokulpur bidhan chandra high shool	22°22'37.01"	87°17'30.52"
Keduapal pry. School	22°21'18.20"	87°14'44.13"
Hijli college	22°17'52.88"	87°19'6.11"
Gopali i.m. high school	22°17'14.53"	87°17'48.86"
Khelahr gajendra high school	22°14'47.02"	87°21'10.76"
Barkola vivekananda high school	22°22'58.40"	87°18'43.61"

Rescue Shelter Kharagpur- II Block

Name of school used as rescue shelter	Latitude(N)	Longitude(E)
Krishnanagarpry.school.	22°22' 57"	87° 23' 36"
Janardanpur High School	22°23' 50"	87°25' 21"
Telipukur High School	22°23'56"	87°28' 56"
Ayma Gopalpur M.S.K.	22°24'42"	87°26'49"
Pelageria Pry. School at Pelageria	22°23'44"	87°27'21"
Meudipupur High School at Meudipur	22°25'22"	87°28'35"
Mukshedpur High School at Mukshudpur	22°23'17"	87°30'08"
Routhmoni R.C. High School, Routhmoni	22°17'36"	87°27'41"
Radhaballavchak High School	22°16'54"	87°29'04"
KhutiaGokulpur High School at-Bar-Gokulpur	22°15'44"	87°27'56"
Madpur High School at Madpur	22°21'58"	87°26'32"
MadpurBalikaBidyalya at- Madpur	22°22'4"	87°26'17"
BhandariaKalika High School At-Bhandaria	22°21'20"	87°27'19"
Barbanshi Higher Secondary School At - Barbanshi	22°21'8"	87°28'16"
Kanikha Satish Chandra High School at -Kanikha	22°22'44"	87°28'28"
Paparara High School,at-Paparara	22°20'33"	87°26'49"
Harina High School at Harina	22°23'17"	87°30'05"
Munibgarh Girls High School,Munibgarh	22°23'36"	87°26'33"
Khatranga High School at- Khatranga	22°20'16"	87°24'10"
Rajabala Balihati Upper Pry, Balihati	22°23'46"	87°22'24"
Dubgothal High School at- Dubgothal	22°21'36"	87°22'14"
Mawa Iswar Chandra High School,at-Mawa	22°18'20"	87°26'16"
Chakmakrampur High School , Chakmakrampur	22°18'45"	87°25'14"
Sankoa G.C. High School,Sankoa	22°17'09"	87°24'39"
Tentulmuri High School,Tentulmuri	22°15'21"	87°24'03"
Changual K.P.Vidyayatan,Changual	22°18'37"	87°22'35"
Balarampur A.N.M.Vidyapith, Balarampur	22°18'16"	87°20'11"
Benapur High School at- Benapur	22°17'40"	87°24'44"
Changual Block Primary Health Centre At- Changual	22°18'19"	87°22'15"

Rescue Shelter Pingla Block

Name of school used as rescue shelter	Latitude(N)	Longitude(E)
Office of the BDO, Pingla	22°17'3.5"	87°35'8.3"
Office of the BL&LRO, Pingla	22°17'3.5"	87°35'8.3"
Office of the ADSR, Pingla	22°17'3.5"	87°35'8.3"
Office of the ADA, Pingla	22°17'3.5"	87°35'8.3"
Office of the S.I of School, Pingla	22°17'3.5"	87°35'8.3"
Office of the BLDO, Pingla	22°17'6.26"	87°35'9.88"
Block Relief Godown, Pingla	22°17'3.5"	87°35'8.3"
Pingla Hospital	22°17'10.57"	87°34'58.01"
Pingla police Station	22°16'40.47"	87°35'09.44"
Pingla Post Office	22°16'40.77"	87°35'12.20"
Pingla Rabindrasadan Auditorium	22°17'04.17"	87°35'08.51"
UBI, Pingla	22°17'11.20"	87°35'06.06"
SBI, Pingla	22°16'34.02"	87°35'08.45"
PNB, Jamna	22°16'30.04"	87°32'54.72"
Pingla Thana Mahav idyalaya	22°16'0.44"	87°37'35.98"
Mundamari Bus stand	22°18'13.13"	87°33'05.74"
Jamna Bus stand	22°16'38.50"	87°32'52.29"
Maligram Bus stand	22°15'50.47"	87°38'26.91"
Gobardhanpur D.C. Balika H.S.	22°18'48.52"	87°39'33.76"
Saharda Kalipada H.S.	22°17'56.90"	87°38'51.36"
Upalda High School	22°19'41.77"	87°42'05.14"
Pindrui High School	22°17'48.15"	87°40'40.72"
Abulla MSK	22°18'17.96"	87°41'22.23"
Lakshmipari H.S.	22°16'20.56"	87°40'0.40"
Bagnabhar H.S.	22°15'28.00"	87°41'29.65"
Barisha High School	22°14'49.34"	87°41'37.89"
Jalchak N.N. Vidyayatan	22°14'27.48"	87°40'15.20"
Jalchak Balika Vidyalaya	22°7'32.48"	87°41'56.83"
Kusumda G.P.	22°18'22.29"	87°33'5.4"
Jamna G.P.	22°16'44.47"	87°35'11.61"
Dhaneswarpur G.P.	22°14'14.92"	87°32'38.86"
Karkai G.P.	22°13'56.13"	87°35'12.87"
Maligram G.P.	22°15'50.47"	87°38'26.91"
Khirai G.P.	22°17'42.93"	87°37'2.1"
Gobardhanpur G.P.	22°18'48.52"	87°39'33.76"
Pindrui G.P.	22°17'48.15"	87°40'40.72"
Jalchak I	22°15'28.00"	87°41'29.65"
Jalchak-II	22°14'27.48"	87°40'15.20"

Rescue Shelter Dantan-I block

Name of school used as rescue shelter	Latitude (N)	Longitude(E)
Antri High School	22°02'28.0"	87°12'31.2"
Borah High School	22°01'51.6"	87°12'42.8"
Maljamuna High School	22°01'47.1.1"	87°15'25.4.5"
Uchudiha High School	22°00'35.2"	87°15'18.0"

Tararui High School	22°00'02.5"	87°16'17.2"
Kotepada High School	21°59'23.4"	87°13'42.6"
Tararui G.P.Office	21°58'50.8"	87°14'53.4"
Angua High School	21°54'00.1"	87°16'30.0"
Hasimpur Bus terminus	21°52'52.4"	87°15'30.0"
Gholai High School	21°55'00.9"	87°16'17.0"
Jamua High School(MSK)	21°54'57.6"	87°17'27.5"
Dantan Binapani Girl's High School	21°56'40.0"	87°16'41.8"
Bhagbat Charan High School	21°56'55.3"	87°16'35.7"
Dantan High School	21°57'01.5"	87°16'37.2"

Rescue Shelter Narayangarh Block

Name of school used as rescue shelter	Latitude (N)	Longitude(E)
MALKA JR. HIGH SCHOOL	22°14'46.3"	87°22'48.4"
BARAKALANKAI HIGH. SCHOOL	22°13'24.7"	87°26'5"
KOTAI BASUDEVPUR SATI KUMAR SIKSHANIKETAN	22°12'26.5"	87°27'25.9"
MADANMOHANCHAK CHOWDHURY INSTUTATION	22°7'58.9"	87°18'31.9"
MADHABCHAK PRY. SCHOOL	22°8'14.9"	87°26'6.8"
SARISA KUNARPUR ANCHAL HIGH SCHOOL	22°9'47.12"	87°27'50.47"
RAIPUR JR. HIGH. SCHOOL	22°7'35.61"	87°22'40.37"
Metyal Janakalyan Niharbala Siksha Sadan	22°9'55.15"	87°20'45.31"
Belda Pravati Balika Vidyapith	22°4'28.95"	87°20'32.32"
Deuli Sudhir HIGH. School	22°4'38.85"	87°19'49.51"
Arjuni Desbandhu Vidyapith	22°2'43.54"	87°21'12.31"
BAKHRABAD BHARATI VIDYAPITH	22°5'8.34"	87°25'16.82"
GOPINATHPUR HIGH SCHOOL	22°7'39.43"	87°26'6.8"
GAITA HIGH SCHOOL	22°7'20.64"	87°22'8.72"
Kushbasan High School	22°5'29.79"	87°23'57.76"
Baramohanpur Uttar ICDS	22°0'20.8"	87°14'44.73"
Gurdala Pry School	22°0'45.28"	87°15'15.69"
Sitsangshu Balika Vidyapith	22°0'21.20"	87°15'2.41"

Rescue Shelter Keshiary Block

Name of school used as rescue shelter	Latitude (N)	Longitude(E)
Kulbon High School	22°5'52"	87°13'59"
Indra Pabnia Pry. School	22°7'55"	87°8'52"
Haripura Pry. School	22°5'9"	87°10'01"
Panasganj Pry. School	22°5'18"	87°10'37"
Jyoti Krishnapur M.S.K.	22°4'11"	87°10'58"
Sukharole Pry. School	22°4'31"	87°13'23"
Pirot Jr. High School	22°5'34"	87°12'26"
Anarh M.S.K.	22°6'40"	87°12'21"
Sukhdubi Pry. School	22°6'3"	87°12'21"
Keshiary High School	22°6'43"	87°14'20"
Phandarh High School	22°5'51"	87°18'17"
Kaliapara High School	22°4'17"	87°18'57"

Sundrarh High School	22°5'04"	87°10'0"
Gaganeswar High School	22°5'22"	87°15'20"
Parulia M.S.K.	22°4'27"	87°14'13"

MIDNAPORE SADAR SUBDIVISION
Rescue Sheltar Medinipur Sadar Block

Name of rescue shelter	Latitude (N)	Longitude(E)
Dherua Flood Shelter, at Malkuri	22° 29' 23.8618"	87° 7' 12.7128"
Keliamari Pry. School	22°26'20.14"	87° 8'46.56"
Sankadanga Pry. School	22°26'41.35"	87° 8'11.14"
Chandra High School	22°27'54.11"	87° 8'54.12"
Birbira Pry. School	22°27'47.12"	87° 8'49.62"
Monidaha High School	22°24'29.57"	87°11'8.43"
Gurguripal High School	22°25'44.42"	87°12'54.34"
Nepura Upper Pry. School	22°25'4.35"	87°16'2.71"
Gopegarth Pry. School	22°25'6.91"	87°17'17.70"
Kankabati MSK	22°25'29.09"	87°16'3.63"
Najarganj Pry. School	22°24'29.03"	87°18'56.65"
Siromoni B.M High School	22°28'25.86"	87°21'43.27"
Panchkhuri D.B. High School	22°26'28.95"	87°23'9.60"
Elahiganj High Madrasha	22°26'6.22"	87°21'49.18"
Harishpur Deshpuran High School	22°24'20.47"	87°21'35.00"
Chuadanga High School	22°24'10.45"	87°24'2.89"
Khagardihi Pry. School	22°25'31.16"	87°18'45.51"
Pachra Pry. School	22°28'43.40"	87°25'47.34"
Belprotri ICDS & SSK	22°25'44.20"	87°28'35.67"
Mahatapanagar High School	22°24'43.79"	87°26'20.65"
Benadihi MSK	22°24'58.11"	87°20'29.45"
Pathra Junior High School	22°24'41.56"	87°25'5.84"
Chakdaulat Junior High School	22°25'40.89"	87°28'26.49"
Raghunathpur MSK	22°24'41.17"	87°20'8.28"
Telya High School	22°24'41.17"	87°20'8.28"

Rescue Shelter Garbeta-I BLOCK

Name of rescue shelter	Latitude (N)	Longitude(E)
Dhadika High School	22°53' 56.74"	87°21' 52.76"
Nohari High School	22 ° 52' 52.76"	87 °18.24' 24.68"

Rescue Shelter Garbeta-II Block

Name of rescue shelter	Latitude (N)	Longitude(E)
Goaltore High School	22° 42' 33.4"	87° 10' 14.9"
Amlasuli I.N. High School	22 ° 50' 59.6"	87 ° 10' 51.1"
Deriapur Pry. School	22 ° 50' 45.8"	87 ° 12' 17.8"
Gopalnagar Pry. School	22 ° 50' 44.5"	87 ° 15' 48.9"
Suniyakone Pry. School	22 ° 50' 29.3"	87 ° 16' 02.7"
Hoomgarh Girl's high School	22 ° 49' 42.2'	87 ° 14' 57.1"
Lalbahadur Sastri High School.	22° 51' 26.4"	87° 13' 13.4"
Dhobasole M.S.K.	22° 54' 07.2"	87° 13' 37.8"

Rescue Shelter Garbeta-III Block

Name of rescue shelter	Latitude (N)	Longitude(E)
Nayabasad PM Siksha Niketan	22°42'46.8"	87°18'2.52
Manikbandh High School	22°50.99"	87°25'44.03"
Uriasai Pry. School	22°41'20.4"	87°24'41.04"

Rescue Shelter Keshpur Block

Name of rescue shelter	Latitude (N)	Longitude(E)
Golar pry. School	22°36'53.76"	87°30'51.42"
Mugbasan Pry. School	22°35'37.38"	87°28'46.80"
Mundalika High.School	22°35'51.78"	87°29'28.56"
Jagannathpur Pry. School	22°35'1.26"	87°27'35.04"
Gobindapur Pry. School	22°34'45.06"	87°25'41.28"
Kotai Pry. School	22°35'19.92"	87°22'40.98"
Amrakuchi Pry.School	22°29'15.54"	87°24'58.50"
Lauria Pry. School	22°33'29.4"	87°26'23.52"
Keshpur H.School,SoraiPrySchool	22°33'27.06"	87°27'40.26"
Kalagram High School	22°35'10.08"	87°32'20.40"
Basanchak Pry.	22°33'50.76"	87°32'20.40"
Kanchantala High School	22°31'52.32"	87°34'1.14"
Dhalhara High School,Parulia Pry. School	22°30'42.12"	87°27'24.42"
Khasbarh High School	22°27'56.34"	87°27'44.16"
Biswanathpur Pry.School,	22°28'42.42"	87°31'35.34"

Annexure- B

1. Major Disaster faced by this District in 2020-2021 are a Severe Cyclonic Storm “YAAS” on 25th May 2021 and a Severe Cyclonic Storm “AMPHAN” on 20th May 2020.

A Severe Cyclonic Storm “YAAS”	
House Building Grant	Rs. 1,02,80,000/-
Contingency	Rs. 28,00,000/-

A Severe Cyclonic Storm “AMPHAN”	
House Building Grant	Rs. 55,45,25,000/-
Contingency	Rs. 35,00,000/-

2. The Plan of Mock drill and training to be incurred with details of financial estimation are appended below:

Per Programme cost in Rs.	No of Sub-Division / Block	No of Programme to be held at each SD/Block	Total Numbers of Programme	Tentative Cost (Approx.) in Rs.
20,000/-	3 Sub-Division	3	9	1,80,000/-
20,000/-	21 Blocks	3	63	12,60,000/-
Total No of Programme:			72	12,78,000/-

Therefore, total no of Mock Drill and Training will be held at this District is 72 Nos and an estimation of Rs. 12, 78,000/- (Rupees Twelve Lakh seventy Eight thousand) only/- may be required for the same purpose.

- 1. The Plan for procurement of Machinery / Instrument for the next year is appended below for this District:**

List of required Equipment's for Search & Rescue, Paschim Medinipur.

Sl. No.	Name of Equipment	Plan for procurement	To be kept at
1.	Ascender New Manual peft	1	CD KGP -1
2.	PA Megaphone 20 watts Shoulder Sling Type 3331885 Model-AM 2015 3331887	30	CD KGP = 3 3 SD x 2 = 6 Block = 21
3.	Descender (Figure of 8)	1	CD KGP-1
4.	12 volt Battery for PA Megaphone	32	CD KGP = 3 3 SD x 2 = 6 HQ=2 Block= 21
5.	FRP Industrial Safety Helmet with LED (with visor)	64	CD KGP = 10 3 SD x 3 = 9 HQ =3 Block 21x2=42
6.	Hand held rechargeable Search Light with 2 chargers	53	CD KGP = 3 3 SD x 2 = 6 HQ= 2 Block 21x 2= 42
7.	CBRN Mask with BA Set (Carbon Composite Cylinder)	2	CD KGP = 2
8.	Circular Saw with 1 Diamond Blade & 1 Abrasive Blade	27	CD KGP- 2

			3 SD x 1= 3 HQ= 1 Block 21x 1= 21
9.	Sare Abrasive Blade for Circular Saw	2	CD KGP -2
10.	Bullet Chain Saw	32	CD KGP = 3 3 SD x 2= 6 HQ=2 Block 21x1 = 21
11.	Flat -Head Axe	55	CD KGP = 5 3 SD x 2= 6 HQ=2 Block 21 x2= 42
12.	Search CAM	1	CD KGP=1
13.	Rope Launcher	1	CD KGP=1
14.	Breathing apparatus	6	CD KGP = 2 3 SDx1= 3 HQ=1
15.	Portable search light	52	CD KGP = 2 3 SD x 2= 6 HQ=2 Block 21x2 = 42
16.	Light Mast	-	CD KGP=4
17.	Lifebuoy	60	CD KGP = 10 3 SD x 2= 6 HQ=2 Block 21x2 = 42
18.	Generator (Capacity wise)	1 (5kva)	CD KGP=1
19.	Breathing Air Compressor	1	CD KGP=1
20.	Extinguisher (ABC Type)	78	CD KGP = 3 3 SD x 3= 9 HQ=3 Block 21x3 = 63
21.	Rope	80Nos	3 SDx20= 60 HQ=20
22.	Gumboot	155	CD KGP= 30 3 SD x 5= 15 HQ= 5 Block 21x5 = 105
23.	Hale Round File	-	CD KGP=8
24.	Light for (Rescue Van)	-	CD KGP=1
25.	Mike Set	-	CD KGP= 1
26.	Fire Extinguisher Foam type	-	CD KGP=1
27.	Fire Extinguisher Soda Acid	-	CD KGP=1
28.	Fire Extinguisher	-	CD KGP=1
29.	H.F Sets	-	CD KGP= 1
30.	(Portable gen. set & Air Compressor) ASKA Inflatable light	1	CD KGP=1
31.	First Aid Box	78	CD KGP = 3 3 SD x 3= 9 HQ=3 Block 21x3 = 63
32.	Fire Entry Suit	2	CD KGP = 2
33.	Concrete Cutting Saw	26	CD KGP = 1 3 SD x 1= 3 HQ=1 Block 21 x1= 21
34.	Hammer Drill	-	CD KGP
35.	Life Jacket	135	CD KGP = 10

			3 SD x 5= 15 HQ=5 Block 21x5=105
36.	Safety Gloves	135	CD KGP = 10 3 SD x 5= 15 HQ=5 Block 21x5=105
37.	Safety Goggles	135	CD KGP = 10 3 SD x 5= 15 HQ=5 Block 21x5=105
38.	Petrol Chain Saw	26	3 SD x 2= 6
39.	Fibre glass Boat	2	HQx2=2
40.	Scuba Diving Set	6	3 SD x 2= 6

Avaibility of Boats under this District Ghatal Sub Division

Block / Municipality	Sl. No.	Name of GP	Name	Mobile No.	Resource
Ghatal Block	1	Irhpala	Binoy Kotal	9647074492	Boat
	2	Monsuka-1	Rabindranath Santar	9733832322	Boat
	3	Monsuka-1	Joiram Samnta	9735322352	Boat
	4	Monsuka-1	Ramchandra Pal	9732611972	Boat
	5	Monsuka-1	Biswanath Bayen	9732683433	Boat
	6	Monsuka-1	Sukumar Santik	9800509353	Boat
	7	Ajabnagar-1	Biren Ari	9625661826	Boat
	8	Ajabnagar-1	Binanda Hazara	9809181146	Boat
	9	Dewanchak-1	Ajit Mandal	9933193769	Boat
	10	Dewanchak-1	Rajkumar Bera	8327664383	Boat
	11	Dewanchak-1	Swapan Dolui	9732936370	Boat
	12	Monoharpur-I	MANSA MANDAL	9775506056	ENGINE BOAT
	13	Monoharpur-I	RADHANATH MANNA	9734528298	ENGINE BOAT
	14	Monoharpur-I	SRIMANTA HAZRA	8670808338	HAND BOAT
	15	Monoharpur-I	DULAL HAIT	7586810365	HAND BOAT
	16	Monoharpur-I	RABINDRA HAIT	9641285990	HAND BOAT
	17	Monoharpur-I	HARIPADA HAIT	9679169324	HAND BOAT
	18	Monoharpur-I	MEGHLAL HAIT	8967936176	HAND BOAT
	19	Monoharpur-I	GOBINDA MONDAL	9113824239	HAND BOAT
	20	Monoharpur-I	AJIT MONDAL	8104491549	HAND BOAT

21	Monoharpur-I	HARADHAN MANDAL	7602173703	HAND BOAT
22	Monoharpur-I	ANANDA SAR	7305848498	HAND BOAT
23	Monoharpur-I	BISTUPADA SAR	9932705402	HAND BOAT
24	Monoharpur-I	ANANDA MANDAL	8016813113	HAND BOAT
25	Monoharpur-I	ASHOKE MANDAL	8972685572	HAND BOAT
26	Monoharpur-I	MADAN SAR	8080193114	HAND BOAT
27	Monoharpur-I	TARAPADA MANDAL	7908473662	HAND BOAT
28	Monoharpur-I	SANJOY SAR	9067289720	HAND BOAT
29	Monoharpur-I	RANJIT RAM	8670907741	HAND BOAT
30	Monoharpur-I	RADHESHYAM RAM	9732981068	HAND BOAT
31	Monoharpur-I	JHANTU RAM	9083558574	HAND BOAT
32	Monoharpur-I	SHAMBHU GHORAI	9609882049	HAND BOAT
33	Monoharpur-I	NITAI RAM	7063006582	HAND BOAT
34	Monoharpur-I	SANTOSH RAM	7318872493	HAND BOAT
35	Monoharpur-I	MANTU RAM	9635559491	HAND BOAT
36	Monoharpur-I	SUBHAS RAM	7063765110	HAND BOAT
37	Monoharpur-I	AJOY MANDAL	7602481970	HAND BOAT
38	Monoharpur-I	SANKAR MANDAL	8945062791	HAND BOAT
39	Monoharpur-I	DHIREN RAM	9083069062	HAND BOAT
40	Monoharpur-I	AJIT RAM	8001741878	HAND BOAT
41	Monoharpur-I	ABHIRAM RAM	9064946551	HAND BOAT
42	Monoharpur-I	BHISMA RAM	7602634515	HAND BOAT
43	Monoharpur-I	TARAPADA GHORAI	9775234036	HAND BOAT
44	Monoharpur-I	GOURSUNDAR GHORAI	8925391256	HAND BOAT
45	Monoharpur-I	KARTICK GHORAI	8670587767	HAND BOAT

	46	Monoharpur-I	RAMHARI RAM	7998494365	HAND BOAT
	47	Monoharpur-I	LALTU RAM	6295599548	HAND BOAT
	48	Monoharpur-I	NIMAI SAR	8972352849	HAND BOAT
	49	Monoharpur-I	BECHURAM RAM	9647660688	HAND BOAT
	50	Monoharpur-I	BADAL ALOO	8061744103	HAND BOAT
	51	Monoharpur-I	TAPAN DOLAI	9547122085	HAND BOAT
	52	Monoharpur-I	SOUMEN PORE	7865181015	HAND BOAT
	53	Monoharpur-I	GOBINDA DOLAI	9565720056	HAND BOAT
	54	Monoharpur-I	SUBHAS DOLAI	9933719595	HAND BOAT
	55	Monoharpur-I	BABULAL DOLAI	8597507830	HAND BOAT
	56	Monoharpur-I	RABINDRA DOLAI	9679320532	HAND BOAT
	57	Monoharpur-I	ASHOKE SANTRA	9800173984	HAND BOAT
	58	Monoharpur-I	SANKAR DOLAI	9083171545	HAND BOAT
	59	Monoharpur-I	SATISH DOLAI	8967065442	HAND BOAT
	60	Monoharpur-I	MANU MALIK	9735835912	HAND BOAT
	61	Monoharpur-I	LALU DOLAI	7029509619	HAND BOAT
	62	Monoharpur-I	KHUDIRAM MALIK	7585850437	HAND BOAT
	63	Monoharpur-I	GOPINATH BAR	8016812578	HAND BOAT
	64	Monoharpur-I	AMAL BAR	8076944845	HAND BOAT
	65	Monoharpur-I	KHAGEN BAR	8372891170	HAND BOAT
	66	Monoharpur-I	UTTAM DOLAI	9679111472	HAND BOAT
	67	Monoharpur-I	RAJA DOLAI	9775204726	HAND BOAT
	68	Monoharpur-I	SIRAM DOLAI	8942023117	HAND BOAT
	69	Monoharpur-I	HARIPADA DOLAI	7585818940	HAND BOAT
	70	Monoharpur-I	MANTU DOLAI	7602857006	HAND BOAT
	71	Ajabnagar-2	Gokul pore	8436992330	HAND BOAT

	72	Ajabnagar-2	Tapas Singharai	8016077251	HAND BOAT
Daspur-I Block	73	Nij Narazole	Gorachand Bag	9734415229	BOAT
	74	Nij Narazole	Bhakti Dolui,	9932073787	BOAT
	75	Nij Narazole	Shital Dolui,	9679796860	BOAT
	76	Nij Narazole	Haripada Bera	7474639406	BOAT
	77	Nij Narazole	Nepal Badhuk	9083315882	BOAT
	78	Nij Narazole	Shaktipada Patra	9647273021	BOAT
	79	Nij Narazole	Tapan Hazra	-9734415229	BOAT
	80	Nij Narazole	Niranjan Puila -	8116488250	BOAT
	81	Nij Narazole	Swapan Hait-	9735794410	BOAT
	82	Nij Narazole	Ranjit Badhuk	7585913262	BOAT
	83	Nij Narazole	Kartick Ari	8371904122	BOAT
	84	Nij Narazole	Dhananjay Puila	9002372884	BOAT
	85	Nij Narazole	Jhantu Karfa -	9932073787	BOAT
	86	Nij Narazole	Kajal Mal	9932073787	BOAT
	87	Nij Narazole	Sukumar Dolai -	7318906975	BOAT
	88	Nij Narazole	Dulal Puil	9002372884	BOAT
	89	Nij Narazole	Ananda Puila	9002372884	BOAT
	90	Nij Narazole	Barik Ari -	9732984532	BOAT
	91	Nij Narazole	Jaydeb Dolai	9735382924	BOAT
	92	Nij Narazole	Swapan Hait	9735794410	BOAT
	93	Nij Narazole	Nabakumar Hazra -	9775525845	BOAT
	94	Nij Narazole	Kalbaran Patra	8371904122	BOAT
	95	Nij Narazole	Bhakti Ari -	9047273021	BOAT
	96	Rajnagar	Anil Kar	9733900876	Machine Boat
	97	Rajnagar	Ashis Digar	9734424237	Ordinary Boat
	98	Rajnagar	Ashok Metya	9932984817	Machine Boat
	99	Rajnagar	Bharat Ch Samanta	9932153619	Ordinary Boat
	100	Rajnagar	Bisnupada Mandal	9732255669	Machine Boat
	101	Rajnagar	Ganesh Dolai	8001691964	Machine Boat
	102	Rajnagar	Joydeb Samanta	9564406111	Ordinary Boat
	103	Rajnagar	Labu Poria	9564061457	Ordinary Boat
	104	Rajnagar	Niranjan Dolai	9733809628	Machine Boat
	105	Rajnagar	Nilkamal Dolai	9732815348	Ordinary Boat
	106	Rajnagar	Prasanta Pal	9933013843	Machine Boat

	107	Rajnagar	Rabi Dolai	9647635267	Ordinary Boat
	108	Rajnagar	Sasthi Chakraborty	9732718137	Machine Boat
	109	Rajnagar	Satyanarjan Dolai	9732668993	Machine Boat
	110	Rajnagar	Shyampada Dolai	9734854452	Machine Boat
	111	Sarberia-II	Sankar Pandit	9933861435	BOAT
Daspur-II Block	112	CHAIPAT	JAHIR ALI MALLIK		9.74E+09
	113	CHAIPAT	SK SIRAJ MALLIK		9.59E+09
	114	CHAIPAT	MANAS MONDAL		9.84E+09
	115	DUDKOMRA	SANKAR BARIK		7.41E+09
	116	DUDKOMRA	BANSHARI BARIK		9.03E+09
	117	JOTEGHANASHYAM	BISWANATH MALLIK		9.73E+09
	118	JOTEGHANASHYAM	AMAL GHORAI		9.56E+09
	119	RANICHAK	KALIPADA PATRA		9.64E+09
	120	RANICHAK	ALOKE CHOWDHURY		9.73E+09
	121	RANICHAK	PRABIR CHOWDHURY		6.3E+09
	122	KHEPUT	KARTICK BARIK		9.67E+09
	123	KHEPUT	KRISHTAPADA BERA		9.73E+09
	124	BENAI	SWAPAN PATRA		8.97E+09
	125	BENAI	NARAYAN KANJI		9.93E+09
	126	BENAI	SAMBHU PATRA		8.12E+09
	127	BENAI	KASHINATH GAYEN		8.6E+09
	128	BENAI	KAILASH KANJI		9.78E+09
	129	BENAI	MAHADEB GAYEN		9.76E+09
	130	BENAI	NILMANI GAYEN		9.88E+09
	131	BENAI	ANUKUL MONDAL		9.82E+09
	132	BENAI	HARADHAN KANJI		7.41E+09
	133	BENAI	RAJKUMAR KANJI		8.97E+09
	134	BENAI	SANKAR RANA		7.88E+09

	135	BENAI	BANAMALI PATRA		9.93E+09
	136	BENAI	NEMA PATTA		7.87E+09
	137	BENAI	SANATAN KANJI		9.87E+09
	138	BENAI	MOHAN RONG		7.74E+09
	139	BENAI	SUSAMA PATRA		7.74E+09
	140	BENAI	BINAY RONG		8.12E+09
	141	BENAI	SRIMANTA RONG		9.8E+09
	142	BENAI	KANANBALA PATRA		7.48E+09
	143	BENAI	KAMAL PATRA		7.23E+09
	144	BENAI	GOBINDA BAR		7.9E+09
	145	BENAI	SUCHITRA PATRA		9.97E+09
	146	BENAI	PASHUPATI DAS		7.74E+09
	147	BENAI	PRABIR DAS		7.87E+09
	148	BENAI	RABI DAS		9.93E+09
	149	BENAI	MANIK DOLAI		8.97E+09
	150	BENAI	PARESH DOLAI		8.96E+09
Chandrakona-I	151	Manikkundu	Mrityunjoy Khamrui	9932544946	Ordinary Boat
	152	Manikkundu	Samar Pan	9679885789	Ordinary Boat
	153	Manikkundu	Amit Mondal	9547152477	Ordinary Boat
	154	Manikkundu	Tapas Mondal	8972646934	Ordinary Boat
	155	Manikkundu	Dilip Mondal	9002440229	Ordinary Boat
	156	Manikkundu	Dilip Ghosh	9933821043	Ordinary Boat
	157	Manikkundu	Ganaram Mondal	9002827910	Ordinary Boat
	158	Manikkundu	Prashanta Jana	7477757731	Ordinary Boat
	159	Monaharpur-II	Gopal Puila	-	Ordinary Boat
	160	Monaharpur-II	Nanda Puila	9735506530	Ordinary Boat
	161	Monaharpur-II	Barada Puila	9933325471	Ordinary Boat

	162	Monaharpur-II	Ranjit Puila	9609465377	Ordinary Boat
	163	Monaharpur-II	Bimal Puila	9732839212	Ordinary Boat
Chandrakona-II	164	BHAGABANTAPUR-I	SK ANIRUDDHA RAHAMAN	9932290122	BOAT
	165	BHAGABANTAPUR-I	LAKSHIKANTA PRAMANIK	9734355450	BOAT
	166	BHAGABANTAPUR-I	TAPAS HAZRA	8972542210	BOAT
	167	BHAGABANTAPUR-I	BADAR ALI KHAN	8972425906	BOAT
	168	BHAGABANTAPUR-I	GOUTAM HAIT	9732664774	BOAT
	169	BASANCHORA	ALOKE MONDAL	8635845656	BOAT
	170	BASANCHORA	AJIT PATRA	9932201575	BOAT
	171	BASANCHORA	SRIKANTA DOGRA	7602971340	BOAT
	172	BASANCHORA	LAXMI KANTA SAMANTA	9800506784	BOAT

SDO,Ghatal	10 seater OBM 1 Nos. (Speed Boat)
------------	------------------------------------

Boat List of Medinipur Sadar Sub Division

BOAT OWNERS LIST MEDINIPUR SADAR BLOCK				
Name of the GP	Name of the Boatman	Address	Contact No.	Name of Pradhan with cont. no.
Chandra	Balaram Maity	Upardanga		Bhabanin Dey, 9775593471
	Subhas Roy	Chhanapara	-	Bhabanin Dey, 9775593471
	Dasarath Roy	Barokuria	-	Bhabanin Dey, 9775593471
	Pintu Singh	Boidarpal	-	Bhabanin Dey, 9775593471
	Swapan Mahata	Sikarbhangra	-	Bhabanin Dey, 9775593471
Panchkhuri-II	Yeajir Khan	Rajabagan	9933145341	Sk.Abdul Sadek, 9547073595
	Iran Khan	Hatihalka	9933863390	Sk.Abdul Sadek, 9547073595
Pathra	Sankar Das	Balipota	8538050636	Sarathi Ging, 7797327704
	Laxmikanta Patar	Balipota	9735128264	Sarathi Ging, 7797327704
	Bakul Dolai	Chakdaulat	9733547185	Sarathi Ging, 7797327704

	Uttam Ari	Raghunathpur	8967527494	Sarathi Ging, 7797327704
	Tarun Dolai	Raghunathpur	8001463273	Sarathi Ging, 7797327704
	Sk Faju	Benadihi	9093576718	Sarathi Ging, 7797327704
	Anath Bera	Kaniskola	9932560988	Sarathi Ging, 7797327704
	Banamali Dolai	Pathra	9933332650	Sarathi Ging, 7797327704

BOAT OWNERS LIST GARHBETA I BLOCK			
Name of Block	Owner Name	Name of G.P.	Contact No
Garhbeta-I	Abdul Rajjak	Sandhipur	963502090
Garhbeta-I	Subhas Lohar	Sandhipur	9932072777
Garhbeta-I	Gorachand	Baramura	9732928193
Garhbeta-I	Sital Ch. Niyogi	Baramura	8145687444
Garhbeta-I	Uttam Kar Mandal	Baramura	9732838066
Garhbeta-I	Swapan Pratihari	Baramura	9679381616
Garhbeta-I	Sagar Samanta	Baramura	8016882281
Garhbeta-I	Rakhahari Majhi	Baramura	9932767694
Garhbeta-I	Ramchandra Samanta	Kharkushma	7407995254

BOAT OWNERS LIST GARHBETA-II			
Sl No.	Name of boat-owner	Address	Mobile No. of boat-owner
1	Santu Bagdi	Ashargram (Jogardanga G.P.)	
2	Lakshmikanta Lohar S/O Gostha	Kantore (Amlasuli G.P.)	
3	Kamalakanta Lohar	Olui (Sarbot G.P.)	9635182845
4	Sanjib Das	Raghunathbari (Piyasala G.P.)	
5	Bidyut Sannigrahi	Jogardanga	8116552955

BOAT OWNERS LIST KESHPUR					
Sl. No.	Name of Boat owners	Father	Address	Mobile No.	Size of the Boat
1	Dilip Kumar Khan	Lt Mrigendra	Vill.+P.O.- Mogra	9933954531	Small Size
2	Utpal Samanta	Lt Sakti	Vill.+P.O.- Mogra	8001904307	Small Size
3	Basudeb Jana	Dwarikanath	Vill.- Hajichak, P.O.- Ghoshpur	9734021605	Medium Size
4	Samar Dhara	Lt Bankim	Vill.- Gopinathpur, P.O.- Mogra	8116446345	Small Size
5	Banshi Ghanti	Lt Ganesh	Vill.- Gopinathpur, P.O.- Mogra	9800144667	Medium Size
6	Sakti Mana	Lt Raimana	Vill.- Raipur , P.O.-Mogra	9735523500	Small Size
7	Abhijit Patra	Bijoy	Vill.- Bhimpur	9564703628	Small Size

8	Nanda Dulal Majhi	Gobardhan	Vill.- Bhimpur	7551810577	Small Size
9	Uttam Mondal	Sasanka	Vill.- Bhimpur	9635163242	Small Size
10	Kamal Mondal	Bijoy	Vill.- Bhimpur	8016255950	Small Size
11	Tarapada Bhunia	Lt Rakhal	Vill.- Raghunathpur	9933418837	Small Size
12	Kanai Bagra	Surendra	Vill.- Suratpur	9932248351	Small Size

Boat List of Kharagpur Sub Division

BOAT OWNERS LIST SABANG				
Sl. No.	Name of boat owners	Address	Contact No.	Type of Boat
1	Kabikankan Barman	Mangarajpur	7318880120	Country
2	Debasis Barman	Mangarajpur	8001445680	Country
3	Birendranath Barman	Masumpur	7557824969	Mechanical
4	Subhas Barman	Masumpur	7557824969	Mechanical
5	Chaitanya Barman	Masumpur	7557824969	Mechanical
6	Gopal Jana	Masumpur	8101682336	Mechanical
7	Bablu Maity	Masumpur	8101682336	Mechanical
8	Brindaban Laya	Bishnupur	8145161632	Country
9	Gopal Bisai	Bishnupur	7797660269	Country
10	Chandan Pramanik	Narayanbarh	9593862571	Country
11	Brajagopal Maity	Narayanbarh	9382736923	Country
12	Asit Baran Maity	Narayanbarh	9593421274	Mechanical
13	Sukumar Ghorai	Narayanbarh	9609227658	Mechanical

BOAT OWNERS LIST DEBRA			
SL NO	Name	Address	Mob. No.
1	Sankar Pandit	Joykrishnapur	9933861435
2	Sukumar Talai	Malighati	9635683558
3	Adwaita Talai	Malighati	9635683558
4	Nilratan Sau	Mokarimpore	8768451708

BOAT OWNERS LIST DANTAN-I BLOCK					
Sl No.	Name of GP	Name of Owner	Address	Mobile No.	Quantity
1	Alikosha	Khagendra Nath Pradhan	Maheshpur	9609345187	1
2	Alikosha	Pulakesh Pandit	Maheshpur	9609345187	1
3	Alikosha	Prabodh Giri	Maheshpur	9609345187	1

4	Alikosha	Kalipada Mandal	Maheshpur	9609345187	1
5	Alikosha	Ranjit Pradhan	Maheshpur	9609345187	1
6	Alikosha	Sujit Pradhan	Maheshpur	9609345187	1
7	Alikosha	Sukumar Mishri	Rautarapur	9732621356	1
8	Alikosha	Sankar Bag	Rautarapur	8116447212	1
9	Alikosha	Dulal Bag	Rautarapur	-	1
10	Alikosha	Basanta Pramanik	Rautarapur	6281801036	1
11	Alikosha	Kalipada Bag	Rautarapur	9635504394	1
12	Angua	Shital Prasad Majhi	Lalitapur	9732690103	2
13	Angua	Dhruba Pramanik	Mirzapur		1
14	Dantan-II	Ratan Bera	Belmula	9734564952	1
15	Dantan-II	Ashok Ghorai	Balidangri	9679266831	1
16	Dantan-II	Basanta Patra	Barabaghra		1
17	Dantan-II	Srikanta Routh	Balidangri		1
18	Dantan-II	Amal Santra	Belmula	9775143716	1
19	Dantan-II	Bimal Manna	Belmula		1
20	Dantan-II	Rabindra Routh	Belmula		1
21	Dantan-II	Arjun Patra	Balidangri	9734451713	1
22	Tararui	Dilip Jana	Kotepada	9647022669	1
23	Tararui	Srimanta Bhunia	Kotepada	9647022669	1
24	Tararui	Rabindra Jana	Kotepada	9647022669	1
25	Tararui	Adhar Das	Kotepada	9647022669	1
26	Tararui	Anil Das	Kotepada	9647022669	1
27	Tararui	Ghanashyam Bhunia	Kotepada	9647022669	1

BOAT OWNERS LIST KESHIARY					
Sl No.	Name of Boatman	Fathers Name	Address (village)	Contact No.	No. of Boat & carrying capacity
1	Akhil Sing	Late Indra	Dwipa	8001312190	1 boat & 10 persons
2	Subal Paloi	Badal	Dwipa	8145107236	1 boat & 10 persons
3	Sukhen Kotal	Ganesh	Kulbani	9564573936	1 boat & 10 persons
4	Jiten Kotal	Matilal	Kulbani	7318710723	1 boat & 10 persons
5	Shaktipada Dandapat	Khagen	Kulbani	9775271052	1 boat & 10 persons
6	Bhanu Kotal	Nanda	Kulbani	7076102474	1 boat & 10 persons

Boat owners Nachipur G.P					
Sl no	Name	Father's name	Address (village)	Contact no	No. of Boat & carrying capacity
1	Sanatan Dolai	Narendra	Hripura	6295566986	1 boat &15 persons
2	Swapan Dolai	Bikram	Haripura	7029151028	1 boat &15 persons
3	Kalipada Bera	Paramananda	Uttar Damburkola	7602493110	1 boat &15 persons
4	Gangadhar Dandapat	Panchanan	Uttar Damburkola		1 boat &15 persons
5	Akul Dandapat	Gunadhar	Uttar Damburkola		1 boat &15 persons
6	Jayanta Dhauriya	Hari	Hripura		1 boat &15 persons

BOAT OWNERS LIST KHARAGPUR-I BLOCK

Sl No	Name of the Boat owner	Address	Phone No.
1	Sukanta Manna	Vill+Post. Matkatpur, P.S Kharagpur Local, Dist. Paschim Medinipur	7001820060
2	Gour Palmal	Vill -Khastaluk Post. Barkola, P.S Kharagpur Local, Dist. Paschim Medinipur	9635786106

BOAT OWNERS LIST NARAYANGARH BLOCK

Sl.no.	Name of the Boat owner	G.P.Name	Contact No.
1	Shyamapada Mandal	Khurshi	9735687553
2	Raipada Bhanja	Khurshi	9933354782
3	Saktipada Bhanja	Khurshi	7872475377
4	Sudhir Barman,Vill-Mandar	Bakhrabad	9083063664
5	Madhab Barman,Mandar	Bakhrabad	9775258405
6	Ananta Barman	Bakhrabad	8768695157

AMBULANCE LIST UNDER MEDINIPUR SADAR SUB DIVISION

S r. N o.	Registr ation Numbe r	Owner Name	Current Address	Mobile Number					
					3	WB33 C3604	MADHU SUDAN PANJA	MALIGRAM, MALIGRAM, PINGLA,Paschim Medinipur,West Bengal,721140	8159851197
1	WB33 D1479	RAGHU NATH CHOWD HURY	VILL+PO-KHIRPAL,PS-CHANDRAKONA,PASCHIM MEDINIPUR,, West Bengal,721232	8972426651	4	WB33C 8601	SK ISLAM	KRISHNAPUR,KRISHNAPUR,DANTAN, Paschim Medinipur,West Bengal,721426	9547878786
2	WB33 C7939	NIVEDITA GRAMIN KARMA MANDIR	MANIKPARA ,JHARGRAM, PASCHIM MEDINIPUR,, 721513	9434230137					

5	WB33D 0946	UTTAM GHORAI	AT-DAKSHIN BAZAR,CHA NDRAKONA, PASCHIM MEDINIPUR,, West Bengal,721201	9932438797				.S- KOTWALI,Pa schim Medinipur,Wes t Bengal,721101	
6	WB33E 2061	SOMA MANNA DEY	LAPURIA,GA RHBETA,GA RHBETA,Pasc him Medinipur,Wes t Bengal,721127	9735639281	1 6	WB33C 8030	NISHI KANTA JANA	SULTANPUR, HATSULTAN PUR,KHARA GPUR LOCAL,PASC HIM MEDINIPUR,, West Bengal,721149	9153931500
7	WB33C 5883	SK SERAPH AT	KRISHNAPU R,DANTAN,D ANTAN,Pasch im Medinipur,Wes t Bengal,721426	7797014385	1 7	WB33D 2237	SUSANT A MANDA L	RUINAN,SAB ANG,SABAN G,Paschim Medinipur,Wes t Bengal,721144	9734764812
8	WB33D 2504	DEV DUL AL DANDAP AT	AT- ALASAL,,PO+ PS- KESHIARY,P ASCHIM MEDINIPUR,, West Bengal,721133	9153828522	1 8	WB472 112	BISWAJI T GHOSH	KUIKOTA,BA RISHAL COLONY,KO TWALI,Paschi m Medinipur,Wes t Bengal,721101	8670590509
9	WB33D 6549	SUCHIT RA RANI PORIA	KHARIKA,PA RSURA,KESH PUR,Paschim Medinipur,Wes t Bengal,721150	8967485539	1 9	WB33F 0568	A C DEY & CO	PROP-TAPAN KUMAR DEY,AT- SADATPUR,P O- RAKHAJUNG LE,PS- KHARAGPUR ,Paschim Medinipur,Wes t Bengal,721301	9933025543
1 0	WB33E 0290	SHYAM SUNDAR ADHYA	LAPURIA,GA RBETA,GAR BETA,Paschim Medinipur,Wes t Bengal,721127	9800301529					
1 1	WB33B 9717	SUSHAN TA MARGU L	KUSHPATA, GHATAL,GH ATAL,Paschi m Medinipur,Wes t Bengal,721212	9635140000	2 0	WB33C 4801	SEIKH MOSARR AF HOSSAI N	DEWANNAG AR, KERANITOL A,MIDNAPU R,KOTWALI, Paschim Medinipur,Wes t Bengal,721101	9775000059
1 2	WB33C 3462	JAYANT A DAS	SADAR HOSPITAL ROAD,MIDN APUR,KOTW ALI,Paschim Medinipur,Wes t Bengal,721101	9932555682	2 1	WB33C 7306	RABI DAS	NANNURCH AK RABINDRAN AGAR,MEDI NIPUR,KOTW ALI,Paschim Medinipur,Wes t Bengal,721101	9932664009
1 3	WB33B 6928	SUBHAS H KISKU	SABRA (DAKSHIN PURBA),PO. SABRA. PS. BELDA,PASC HIM MEDINIPUR,, West Bengal,721445	9732877012	2 2	WB33D 2189	THE EXECUT IVE OFFICER	DASPUR- 1,PANCHAYE T SAMITI,DASP UR,PASCHIM MEDINIPUR,, West Bengal,721211	8348691760
1 4	WB33B 9475	SK.AKT AR ALI	AAKHADAP OTA,AKHRA POTA,KESHP UR,Paschim Medinipur,Wes t Bengal,721150	8116946210	2 3	WB33D 4552	THE CHEIF EXCUTI VE OFFICER	PANCHAYAT SAMITY GARHBETA PASCHIM,ME DINPUR,GAR BETA , 721101	8348691380
1 5	WB33E 6130	SUJATA BAG	AT- LIBRARY ROAD,P.O- MIDNAPUR,P	7001784515					

2 4	WB33B 8729	UMA ROY	AT- GHORADHA RA,,P.O+P.S- JHARGRAM, DIST- PASCHIM MEDINIPUR,, West Bengal,721507	9474755818	3 3	WB33D 1500	SK SAIDUR RAHAM AN	JAMKUNDA, HARISHPUR, KOTWALL,Pa schim Medinipur,Wes t Bengal,721102	9476165126
2 5	WB33B 7981	BHARAT SEVASH RAM SANGHA	COLONELGO LA,PO. MEDINIPUR, PS. KOTWALL,PA SCHIM MEDINIPUR,, West Bengal,721101	9564705624	3 4	WB33E 9990	RANBIR SINGH	SADATPUR, NH 6 BOMBAY ROAD,NIMP URA,KHARA GPUR TOWN,Paschi m Medinipur,Wes t Bengal,721301	8757595234
2 6	WB33C 9061	DISTRIC T MAGIST RATE PASCHI M	PASCHIM MEDINIPUR, PASCHIM MEDINIPUR, PASCHIM MEDINIPUR,, West Bengal,721101	6294034650	3 5	WB33F 0802	ORISSA METALL URGICA L INDUST RY P LTD	AMBA,SAMR AIPUR,KHAR AGPUR LOCAL,Paschi m Medinipur,Wes t Bengal,721301	8170055159
2 7	WB33D 0902	BALARA M SHAW	GOBINDANA GAR, CHANCHUA, PS- DASPUR,PAS CHIM MEDINIPUR,, West Bengal,721146	9434896753	3 6	WB33C 7532	RAJU KUNDU	GOBRU, GODAPIASA L,SALBONI,P ASCHIM MEDSINIPUR ,,West Bengal,721129	9732645436
2 8	WB19H 1500	PAPPU NAYEK	KONNAGAR KUSHPATA, GHATAL,GH ATAL,Paschi m Medinipur,Wes t Bengal,721212	9734611462	3 7	WB33D 0425	DIPALI DE	VILL- BARAMOHA NPUR,PS- BELDA,PASC HIM MEDINIPUR,, West Bengal,721445	8372982480
2 9	WB33C 6390	ANUP DUTTA	VILL- PARASHURA MPUR,,PO+P S- SABANG,DIS T.- PASCHIM MEDINIPUR,, West Bengal,721144	9732604262	3 8	WB33B 6796	ANGSHU MAN CHAKRA BORTY	VILL.PO. KHIRPAI,PS. C.K.TOWN,P ASCHIM MEDINIPUR,, West Bengal,721232	7872441095
3 0	WB33A 6076	LATIKA MALLIC K	NIJNARAJOL, DASPUR,PAS CHIM MEDINIPUR,, West Bengal,721211	8967725096	3 9	WB33D 0644	BORAI GRAMS AVA SAMAB KRISHI U	VILL+PO- BORAI,PS- MOHANPUR, PASCHIM MEDINIPUR,, West Bengal,721457	9932690224
3 1	WB33C 3494	AVIJIT GUCHH AIT	DEBRA BAZAR,DEB RA BAZAR,DEB RA,Paschim Medinipur,Wes t Bengal,721126	7001576563	4 0	WB33C 4882	RINA MIDYA	AT- DHARMA; PO- MIDNAPUR,P S- KOTWALL,PA SCHIM MEDINIPUR,, West Bengal,721101	8016154906
3 2	WB33D 0232	BIKAS DEY	VILL- LAPURIA,PO +PS- GARHBETA,P ASCHIM MEDINIPUR,, West Bengal,721127	9735639281	4 1	WB33C 6068	NIMESH KUMAR THACKE R	CHOTOBAZA R,MIDNAPOR E,KOTWALI, Paschim Medinipur,Wes t Bengal,721101	7980311173

4 2	WB33C 4007	ARABIN DA MAITY	AT- HARIHARPU R, P.O- BALICHAK,P. S- DEBRA,DIST- PASCHIM MEDINIPUR,, West Bengal,721124	9434320689	5 1	WB33C 9694	MIR ANJARU L ISLAM	BELDOBA,PS - KESHPUR,PA SCHIM MEDINIPUR,, West Bengal,721120	9733582213
4 3	WB33D 4077	PANCHK HURI II GRAM PANCHAYAT	MIDNAPUR SADAR PANCHAYAT SAMITY,HOR ISHPUR,,Pasc him Medinipur,Wes t Bengal,721101	9547073595	5 2	WB351 622	SHAMB HUNATH KABARI	DANGABARI, SABANG,SA BANG,Paschi m Medinipur,Wes t Bengal,721144	9733676757
4 4	WB33E 4401	ARNAB PRAMA NIK	RABINDRAN AGAR,MEDI NIPUR,KOTW ALI,Paschim Medinipur,Wes t Bengal,721101	7586852801	5 3	WB351 622	SHAMB HUNATH KABARI	DANGABARI, SABANG,SA BANG,Paschi m Medinipur,Wes t Bengal,721144	9733676757
4 5	WB33C 4840	SAMIT SARANG I	VILL. & PO. KESHIARY,,P S. KESHIARY,, DIST.- PASCHIM MEDINIPUR,, West Bengal,721133	9733745980	5 4	WB33D 1709	MANAR ANJAN MAITY	VILL - ERALCHAK, PO - UTTARBARD ,PS - PINGLA,PAS CHIM MEDINIPUR,, West Bengal,721140	9734194484
4 6	WB33D 1906	BASUDE V GHOSH	VILL- MEMUA,PO- SIRSHA,PS- ANANDAPU R,PASCHIM MEDINIPUR,, West Bengal,721260	9800328363	5 5	WB33D 3131	EXE OFFI SABANG PANCHAYAT SAM	SABANG,,PA SCHIM MEDINIPUR,, West Bengal,721144	7719296736
4 7	WB33E 5206	AMAL KUMAR PAHARI	BELDA,BELD A,BELDA,Pas chim Medinipur,Wes t Bengal,721424	9434036917	5 6	WB33D 5525	DHANA NJAY GHORAI	BALARAMP UR,SABANG, SABANG,Pasc him Medinipur,Wes t Bengal,721144	9733785981
4 8	WB33C 0087	GOPAL CHANDR A MAITY	AT- TUTRANGA,, THAKURCH AK, P.S- BELDA.DIST- PASCHIM MEDINIPUR,, West Bengal,721424	9932671180	5 7	WB33D 0104	PINTU DAS	AT- BALLABHPU R,PO- MIDNAPORE, PS - KOTWALL,PA SCHIM MEDINIPUR,, West Bengal,721101	9733672771
4 9	WB33E 5399	RASHMI METALI KS LIMITED	NH-6, GOKULPUR,S HYAMRAIPU R,KHARAGP UR LOCAL,Paschi m Medinipur,Wes t Bengal,721304	8170013653	5 8	WB33D 4448	EXECUT IVE OFFICER	SABANG PANCHAYAT SAMITI,SAB ANG,SABAN G,Paschim Medinipur,Wes t Bengal,721144	8348691380
5 0	WB33C 5561	DURGA MUKHI MOUSU MI SUBHEN DU KALPAN A	HOSPITAL ROAD,MIDN APUR,KOTW ALI,Paschim Medinipur,Wes t Bengal,721101	8967182104	5 9	WB33B 8808	RAMPA DA GHOSH	AT- MANIDAHA,, P.S- KOTWALL,DI ST- PASCHIM MEDINIPUR,, West Bengal,721102	9768126991

60	WB33B0093	MISSIONARIES OF CHARITY	VILL. KEORCHAN D, PO. RANBIONIA, PS. KESHIARY, D T. PASCHIM MEDINIPUR,, West Bengal, 721426	9932988385	68	WB33E2421	MISSIONARIES OF CHARITY	MALANCHAMARIYALA H/NO 124,DHEKIA, KHARAGPUR TOWN,Paschim Medinipur, West Bengal, 721301	8116979665
61	WB33A9177	MISSIONARIES OF CHARITY BROS	VILL. PORAPARA, CHAMRUSAI, PO. SALUA, DIST. PASCHIM MEDINIPUR,, West Bengal, 721145	8945822347	69	WB33D4440	EXECUTIVE OFFICER	SABANG PANCHAYAT SAMITI, SABANG, SABANG, Paschim Medinipur, West Bengal, 721144	8348691380
62	WB33D1631	ASOKE GHOSH	MAUJA-GOPSAI, LAIS AGAR, 11 NOWARD, CH ANDRAKONA, PASCHIM MEDINIPUR,, West Bengal, 721201	9932715168	70	WB33D1501	SK AMAN HOSSAIN	UCHAHAR, KALAGRAM, KESHIPUR, Paschim Medinipur, West Bengal, 721150	9733938494
63	WB33A8309	SANAT SENGUPTA	KERUDA BURAL, SABANG, PASCHIM MEDINIPUR,, West Bengal, 721155	9734523330	71	WB33B6287	RAJESH KUMAR MAHATA	RAGHUNATHPUR, PO. PS. JHARGRAM, PASCHIM MEDINIPUR,, West Bengal, 721507	9434341868
64	WB33D1358	SWARUP MAJUMDER	GOPSAI, CHANDRAKONA, Paschim Medinipur, West Bengal, 721201	9735225515	72	WB33B0454	AJIT KARMAKAR	SATIBAJAR, CHANDRAKONA, PASCHIM MEDINIPUR,, West Bengal, 721201	9434972680
65	WB33D1741	RAJESH KHAN	GANAPATI NAGAR, PALBARI, P.O. - MIDNAPORE, P.S. - KOTWALI, PASCHIM MEDINIPUR,, West Bengal, 721101	9775589013	73	WB33D5081	MITHILESH MISHRA	DURLAVGANJ, SATBANKURA, GARHBETA, Paschim Medinipur, West Bengal, 721253	9836564525
66	WB33E6057	TATHAGATA GHOSH	INDA SARATPALLY, INDA, KHARAGPUR, Paschim Medinipur, West Bengal, 721305	9832197321	74	WB33B8193	TARA PADA MAITY	AT-TURIA(DAKSHIN), P.S. - DEBRA,, DIST - PASCHIM MEDINIPUR,, West Bengal, 721160	8972936546
67	WB33F0471	PINTU DAS	AT-SOHAGILAN E-BALLAVPUR, PO-MIDNAPUR, P.S.-KOTWALI, Paschim Medinipur, West Bengal, 721101	9733672771	75	WB33C5618	SK BESARATI ALI	KESHIPUR, KESHIPUR, PASCHIM MEDINIPUR,, West Bengal, 721150	9153164616
					76	WB33B9703	AMAL KUMAR PAHARI	AT- DEULI, P.O- BELDA, P.S- NARAYANGAR, DIST- PASCHIM MEDINIPUR,, West Bengal, 721424	9434322535
					77	WB33D2187	SWARNALATA PANDA	VILL- CHAKTARINI ,PO+PS- SALBONI, PASCHIM MEDINIPUR,,	9064423309

			West Bengal,721147		86	WB33C 7291	SABITA DAS	KARAKPUR, DANTAN,PA SCHIM MEDINIPUR,, West Bengal,721426	9732778217
78	WB33D 0572	UTTAM PATHAK	MADHYAM SATKONA,D HAMTORE,D EBRA,Paschim Medinipur, West Bengal,721126	9932304650	87	WB33E 8484	SHUBHRA DAS	AT-DWARIBANDH,PO-MIDNAPORE, PS-KOTWALL, Paschim Medinipur, West Bengal,721101	9593333669
79	WB33B 2454	DILIP PATRA	MAMUDPUR, RAJGANJA, CHANDRAKONA, Paschim Medinipur, West Bengal,721201	8972406504	88	WB33E 8485	M/S SREE KRISHNA ENTERPRISE	PROP-SHUBHRA DAS,AT-MAHATABPUR,PO-MIDNAPORE, KOTWALL, Paschim Medinipur, West Bengal,721101	9593333669
80	WB33C 3035	DEBASIS ROUT	AT-BARBASANTAPUR,,P.O-HATSULTANPUR P.S-KGP(L),DIST-PASCHIM MEDINIPUR,, West Bengal,721149	9734427350	89	WB33E 2681	AMAR RANA	AT.: HOMOEOPATHIC COLLEGE ROAD,P.O.: MIDNAPUR,P.S.: KOTWALL, Paschim Medinipur, West Bengal,721101	8972520673
81	WB33C 2243	AVIJIT GUCHHAIT	DEBRA,DEBRA BAZAR,DEBRA,Paschim Medinipur, West Bengal,721126	9800202020	90	WB33C 1294	BIKASH NAYEK	VILL+P.O-CHILKIGARH ,P.S-JAMBONI,DIST-PASCHIM MEDINIPUR,, West Bengal,721503	9679797157
82	WB33C 3819	TATHAGATA GHOSH	AT-SARATPALLY, P.O-INDA,P.S-KGP(T),DIST-PASCHIM MEDINIPUR,, West Bengal,721305	9832197321	91	WB33E 2624	SANDHYA KRISHANU PATEL & PUJA MITRA	HOMOEOPATHIC COLLEGE ROAD,MEDINIPUR,KOTWALL, Paschim Medinipur, West Bengal,721101	7001227001
83	WB33C 2505	TINKU SING	AT-BATTALACHAK, P.O-MIDNAPUR,P.S-KOTWALL,DIST-PASCHIM MEDINIPUR,, West Bengal,721101	9933046222	92	WB335 434	SRI SRI NITYA GOPAL VISION -	DO.,DO., West Bengal,721101	9933975488
84	WB33E 4273	RANJIBHOWMIK	NIJAMPUR,BALAKROUTH ,DASPUR, Paschim Medinipur, West Bengal,721641	9932905061	93	WB33E 6138	SAHIDUL ISLAM KHAN	AT-MIYABAZAR ,P.O-MIDNAPUR,P.S-KOTWALL, Paschim Medinipur, West Bengal,721101	9775720260
85	WB33A 5184	BISWANATH GUPTA	AT-MALANCHAROAD,AXIS BANK BUILDING,KHARAGPUR, DT-PASCHIM MEDINIPUR,,Kharagpur,, West Bengal,999999	9434895215					

94	WB33E6111	HARADHAN DUARI	AT-KRISHNA NAGAR,P.O-GODAPIASA L,P.S-SALBONI,Paschim Medinipur, West Bengal,721129	9673178124	102	WB33A7858	SURJAKANTA JANA	VILL. SULTANPUR, PO.HATSULTANPUR,PS. KHARAGPUR (L),DIST. PASCHIM MEDINIPUR,, West Bengal,721149	8116731694
95	WB33E6121	GAURIBAG	AT-CHARKAPUKUR,P.O-MIDNAPORE, P.S-KOTWALI,Paschim Medinipur, West Bengal,721101	7001784515	103	WB33D4092	SABANG VIVEKANANDA CLUB	SABANG,SABANG,SABANG,Paschim Medinipur, West Bengal,721144	8001989265
96	WB33A0796	BHABAS HANKAR DAS	HAJIPUR,KESHARIY,PASCHIM MEDINIPUR,, West Bengal,721133	9434205520	104	WB318189	UTTAM PATHAK	MADHAYAM ASATKONA, KHANAMOHAN,DEBRA,Purba Medinipur, West Bengal,721126	9932306650
97	WB33C1751	PINTUDAS	AT-BALLAVPUR, P.O-MIDNAPUR,P.S-KOTWALI,DIST-PASCHIM MEDINIPUR,, West Bengal,721101	9733672771	105	WB33E9501	SVAKSHA DISTILLERY LIMITED	DAKSHINSI MLA,CHANGUAL,KHARGPUR LOCAL,Paschim Medinipur, West Bengal,721301	7605027833
98	WB33C3748	RAJUKUNDU	AT-GOBRU(UTTAR), P.O-GODAPIASA L,P.S-SALBONI,DIST-PASCHIM MEDINIPUR,, West Bengal,721129	9732645436	106	WB33B6558	INDRA KUMAR MAITI	KOTAI PO. JALIMANDA, PS.DEBRA,PASCHIM MEDINIPUR,, West Bengal,721126	9153015982
99	WB33E0245	SK SOHORA B ALI	MIRZA MAHALLA,MEDINIPUR,KOTWALI,Paschim Medinipur, West Bengal,721101	9153164616	107	WB33F0949	DALMIA CEMENT BHARAT LIMITED	KULAPACHURIA, PARA-JAMDARGARH,SAMSAD-BEUNCHA, P.O.-BEUNCHA,SALBONI,Paschim Medinipur, West Bengal,721129	9733986677
100	WB33B5924	RASHMI METALIKS LTD	NIRANJAN BAR.PO. RAKHAJUNGLE,PS. KGP,PASCHIM MEDINIPUR,, West Bengal,721304	8170013653	108	WB33B6373	KUTUBUDDIN KHAN	SHUKANATOD, PO.SUKNATORE,PS. GARHBETA,PASCHIM MEDINIPUR,, West Bengal,721252	9932708293
101	WB33D1264	ANIMAPATRA	VILL-HOSENPUR,P.O-SAMAT,PS-DASPUR,PASCHIM MEDINIPUR,, West Bengal,721211	9593489658	109	WB33E8397	ASWINI SINGH	AT-BARAKALANKAI,PO-BARAKALANKAI,PS-NARAYANGARH,Paschim Medinipur, West Bengal,721437	8116971596

110	WB33E7857	M/S SRUTI ENTERPRISE	PROP-S SANTOSH KUMAR,OLD SETTLEMENT, KHARAGPUR ,W.NO-20,KHARAGPUR,Paschim Medinipur, West Bengal,721301	9851515156	118	WB33B6414	SUSANTA BANKUR A	CHATURIBHARA,NARAYANGARH,PASCHIM MEDINIPUR,, West Bengal,721437	7384380745
					119	WB33B2685	DR PRABIR KUMAR MAITY	VILL.PO. DEBRA BAZAR,PS. DEBRA,PASCHIM MEDINIPUR,, West Bengal,721126	9434028675
111	WB33E7896	M/S SRUTI ENTERPRISE	PROP-S SANTOSH KUMAR,,OLD SETTLEMENT, KHARAGPUR ,W.NO-20,KHARAGPUR,Paschim Medinipur, West Bengal,721301	9851515156	120	WB33D3071	TAPAN SARKAR	VILL.- ASHOKNAGAR, P.O.- MIDNAPORE, P.S.- KOTWALL,PASCHIM MEDINIPUR,, West Bengal,721101	9333722935
112	WB33C6344	SRIKANTA GHOSH	VILL-RANGAMATI , PO-VIDYASAGAR- ,UNIVERSITY , PS-KOTWALL,DIST.- PASCHIM MEDINIPUR,, West Bengal,721101	9474560585	121	WB33B9326	TAPAN SARKAR	BARAPATHAR CANTONMENT WARD NO. 4,MEDINIPUR,KOTWALL, Paschim Medinipur, West Bengal,721101	9333722935
113	WB33D3448	DISTRICT MAGISTRATE PASCHIM MED	MIDNAPORE, MIDNAPORE, KOTWALL,Paschim Medinipur, West Bengal,721101	9932615356	122	WB33B2613	MISSIONARIES OF CHARITY BROTH	KAUSHALYA ,PO.PS. KGP(T),PASC HIM MEDINIPUR, Paschim Medinipur, West Bengal,721302	9434243499
114	WB33B2728	JAYANTABERA	KRISHNANAGAR,PO.PS. GHATAL,PASCHIM MEDINIPUR,, West Bengal,721212	8436659246	123	WB33A7485	REGISTRAR IIT KHARAGPUR	AT.+PO. KHARAGPUR ,PS. KHARAGPUR (T),DIST. PASCHIM MEDINIPUR,, West Bengal,721302	9474303213
115	WB33C1075	KANCHAN KUMAR MAHATO	PORAPARA, KGP LOCAL,PASCHIM MEDINIPUR,, West Bengal,721145	9046655541	124	WB350297	KOWSHIK KHATUA	LUTUNIA,LUTUNIA,SABANG,Paschim Medinipur, West Bengal,721166	6297083418
116	WB33D5417	SUDHANGSU SEKHAR BERA	PALGERIA KAMALPUR, PANCHKHUR I,KOTWALL,Paschim Medinipur, West Bengal,721150	8768348604	125	WB33D5077	NEW KARMAKAR NURSING HOME	WARD NO-11,CHANDRAKONA TOWN,CHANDRAKONA,C HANDRAKONA,Paschim Medinipur, West Bengal,721201	9732910115
117	WB33D0086	RABIDAS	VILL-ALIGANJ,PO-MEDINIPUR, PS-KOTWALL,PASCHIM MEDINIPUR,, West Bengal,721101	8972520673	126	WB33B2465	MUNNADAS	KARAKPUR, DANTAN,DANTAN,Paschim Medinipur ,721426	9732778217

1 2 7	WB33C 6062	MIDNAP ORE SCAN CENTRE PVT	AT- ANANDAM, KERANITOL A,PO- MIDNAPORE, PS- KOTWALI,DI ST.- PASCHIM MEDINIPUR,, West Bengal,721101	9830022281	1 3 6	WB33B 1902	DR UTTAM KUMAR BARIK	VILL.PO.LUT UNIA,PS. SABANG,PAS CHIM MEDINIPUR,, West Bengal,721166	9474305869
1 2 8	WB33C 8741	SYED BELAL HOSSAI N	BALLAVPUR, WARD NO- 18,MEDINIPU R,KOTWALI, Paschim Medinipur,Wes t Bengal,721101	9587222222	1 3 7	WB37D 4411	KESHAB CHANDR A GHOSH	KUIKOTABA RISHAL COLONY,ME DINIPUR,KO TWALI,Paschi m Medinipur,Wes t Bengal,721101	8670590509
1 2 9	WB33D 1551	NABADI GANTA JANAKA LYAN SAMIT	VILL+PO- MOHANPUR, PS- MOHANPUR, PASCHIM MEDINIPUR,, West Bengal,721436	9732612629	1 3 8	WB33C 7388	RATAN RAUL	BAGBERIA,S ABANG,PAS CHIM MEDINIPUR,, West Bengal,721144	9775527405
1 3 0	WB33D 1931	ASIT DEY	AT- KUKURIA, PO- BANGJHATI A,PS- MOHANPUR, PASCHIM MEDINIPUR,, West Bengal,721426	9733904624	1 3 9	WB33D 2015	AMAL KUMAR PAHADI	DEULI, P.O.- BELDA,P.S.- BELDA,PASC HIM MEDINIPUR,, West Bengal,721424	9434104481
1 3 1	WB33D 6004	SHIBANI BHAKTA	NAJARGANJ, MIDNAPORE, KOTWALI,Pa schim Medinipur,Wes t Bengal,721101	9932555002	1 4 0	WB33D 7657	RATAN KUMAR GUHA	KSHUDIRAM NAGAR,MID NAPORE,KO TWALI,Paschi m Medinipur,Wes t Bengal,721101	9434017286
1 3 2	WB33D 5868	RAMPA DA GHOSH	MANIDAHA, MANIDAHA, KOTWALI,Pa schim Medinipur,Wes t Bengal,721102	8768126991	1 4 1	WB33E 8814	RAM PYARE PRASAD	AT- JHAPATAPU R,WARD.NO- 27,PO- KHARAGPUR ,PS- KHARAGPUR (T),Paschim Medinipur,Wes t Bengal,721301	9333344859
1 3 3	WB33B 5934	SECY DIAMON D CLUB KESHIA RY	VILL.PO.KES HIARY,PS. KESHIARY,P ASCHIM MEDINIPUR,, West Bengal,721135	9474757636	1 4 2	WB33C 2065	DISTRIC T MAGIST RATE PASCHI M MI	AT-PASCHIM MEDINIPUR,, P.O- MIDNAPUR, P.S- KOTWALI,DI ST-PASCHIM MEDINIPUR,, West Bengal,721101	9932665717
1 3 4	WB33D 1882	NARAY AN BHANJA	GOMUNDA,P S- MOHANPUR, PASCHIM MEDINIPUR,, West Bengal,721457	9002390321	1 4 3	WB33D 1818	BISWAN ATH MAHAT A	VILL- SHANKHAB HANGA,PO- DEBAGRAM, PS- GOALTORE,P ASCHIM MEDINIPUR,, West Bengal,721128	9734359210
1 3 5	WB33D 1621	ASHOKE SAMANT A	VILL- KHANDIBAN D,PO- SATBANKUR A,PS- GARHBETA,P ASCHIM MEDINIPUR,, West Bengal,721253	9153268780	1 4 4	WB33C 3789	SATYA BHAMA AGARW ALA	AT- BALARAMDI HI,P.O+P.S- JHARGRAM, DIST- PASCHIM MEDINIPUR,, 721507	9434037729

1 4 5	WB33D 1628	SK GOLAM SAMDA NI	VILL- JAMBONI,PO - MOHOBONI, PS- KESHPUR,PA SCHIM MEDINIPUR,, West Bengal,721150	9932706673	1 5 4	WB33D 2538	PARTHA SARATH I BHATTA CHARYA	CHOTOBABA R,MIDNAPUR ,KOTWALI,Pa schim Medinipur,Wes t Bengal,721101	7001961721
					1 5 5	WB33C 5640	REGISTR AR I I T KHARA GPUR	IIT,KGP,DIST - PASCHIM MEDINIPUR,, West Bengal,721302	9474303213
1 4 6	WB33C 9831	PAPPU NAYEK	KONNAGAR, KONNAGAR, GHATAL,Pasc him Medinipur,Wes t Bengal,721212	9932200296	1 5 6	WB33B 2532	MR SUDHAN GSU SEKHAR BERA	PAULGERIA PO.PANCHK HURI,PS. KOTWALI,PA SCHIM MEDINIPUR,, West Bengal,721150	9434807639
1 4 7	WB33D 5762	PAPPU NAYEK	WARD NO- 16, KONNAGAR, KUSHPATA, GHATAL,Pasc him Medinipur,Wes t Bengal,721212	9932200296	1 5 7	WB33B 2924	ANINDIT A GHOSH (MANDA L)	BARAGARH, BARAGARH, DEBRA,Paschi m Medinipur,Wes t Bengal,721126	8250220652
1 4 8	WB33C 8277	RADHAS HYAM ADHIKA RY	RANJIBANPU R,CHANDRA KONA,PASC HIM MEDINIPUR,, West Bengal,721242	9733531004	1 5 8	WB33E 0638	M/S INDIAN RED CROSS SOCIETY	VIDYASAGA R ROAD,MIDN APORE,KOT WALI,Paschim Medinipur,Wes t Bengal,721101	9734318826
1 4 9	WB33C 9153	THE EXECUT IVE OFFICER MID	MIDNAPORE S.P.SAMITI .ATHELIC CLUB,PO- CHOTOBABA R,PS- KOTWALI,PA SCHIM MEDINIPUR,, West Bengal,721101	9647000279	1 5 9	WB33C 1812	BARUN SAMANT A	CHANDANP UR, P.O- RADHAMOH ANPUR,P.S- DEBRA,DIST- PASCHIM MEDINIPUR,, West Bengal,721160	9733061812
1 5 0	WB33E 8922	ORISSA METALI KS PVT LTD	NH 6 GOKULPUR ,SHYAMRAIP UR,KHARGA PUR,Paschim Medinipur,Wes t Bengal,721301	8170055159	1 6 0	WB33C 8567	TINKU SING	VILL-SINGH PARA, ALIGANJ,PO- MIDNAPORE, PS- KOTWALI,PA SCHIM MEDINIPUR,, West Bengal,721101	9933046222
1 5 1	WB33C 6880	MOHIT MAHAT A	GANAPATIN AGAR PALBARI,MI DNAPORE,K OTWALI,Pasc him Medinipur,Wes t Bengal,721101	9635923178	1 6 1	WB33A 7111	TAPAS MUKHI& MRS KRISHN A MUKHI	VILL. RAGHUNAT HPUR, KAUSALLYA ,NURSING HOME, PO.+PS. JHARGRM,PS . JHARGRM,Jh argram,West Bengal,721504	8145034122
1 5 2	WB33D 9274	DURGA MATERN ITY AND CHILD CENTRE	RABINDRAN AGAR,MIDN APORE,KOT WALI,Paschim Medinipur,Wes t Bengal,721101	7063448859	1 6 2	WB33B 3371	MR SANJAY SINGHA	VILL. MANOHARP UR. 2,PO.PS. CHANDRAK ONA,PASCHI M MEDINIPUR,, West Bengal,721232	8001690160
1 5 3	WB33B 2411	MR SUKUM AR BAIRI	DAKSHIN BAZAR,PO.P S.CHANDRA KONA.,PS.CH ANDRAKON A,Paschim Medinipur,,721 201	9932753676					

1 6 3	WB33B 2355	MR TAPAN KUMAR MAITY	VILL.PO.GAG NESWAR,PS. KESHIARY,P ASCHIM MEDINIPUR,, West Bengal,721133	9734501898	1 7 3	WB33B 2343	UTTAM GHORAI	DAKSHIN BAZAR,CHA NDRAKONA, CHANDRAK ONA,Paschim Medinipur,Wes t Bengal,721201	9732676030
1 6 4	WB33C 6231	RANJUR ANI BHOWM ICK	VILL- NIJAMPUR,,P O+PS- DASPUR,DIS T.- PASCHIM MEDINIPUR,, West Bengal,721146	9932905061	1 7 4	WB33B 2727	PUJA MANDA L SING	BINODPUR.B INODPUR,BE LDA,Paschim Medinipur,Wes t Bengal,721424	8900359906
1 6 5	WB33A 7687	SHEPHA LI HANSDA	MAISHAGER YA,KHANAM OHAN,DEBR A,Paschim Medinipur,Wes t Bengal,721136	9933561867	1 7 5	WB33C 6695	RAMESH SING	SADAR HOSPITAL ROAD,MIDN APORE,KOT WALI,Paschim Medinipur,Wes t Bengal,721101	9933013519
1 6 6	WB33B 5977	SUSANT A MARGU L	KONNAGAR, KUSHPATA, GHATAL,Pasc him Medinipur,Wes t Bengal,721212	9832179678	1 7 6	WB33D 9356	PINTU DAS	BALLAVPUR, MEDINIPUR, KOTWALI,Pa schim Medinipur,Wes t Bengal,721101	9733672771
1 6 7	WB33B 8872	CHRIST O JYOTI DISPENS ARY	VILL+P.O- BASANDA,,P. S- GOPIBALLA VPUR,DIST- PASCHIM MEDINIPUR,, West Bengal,721506	7872457024	1 7 7	WB33B 3968	DIBYEN DU PATHAK	MADHYAM SATKONA,D EBRA,DEBR A,Paschim Medinipur,Wes t Bengal,721126	8927623055
1 6 8	WB33E 0548	AVIJIT GUCHH AIT	DEBRA,DEB RA,DEBRA,P aschim Medinipur,Wes t Bengal,721126	9932095204	1 7 8	WB33C 8616	SK AZIZUL HAQUE	VILL- DOGACHIA,P O+PS- KESHPUR,PA SCHIM MEDINIPUR,, West Bengal,721150	9932353159
1 6 9	WB33D 2532	CHAND AN NARAY ANDEB	JHARGRAM WARD NO.24 (PART),P.S.- JHARGRAM, BLOCK- JHARGRAM, PASCHIM MEDINIPUR,, West Bengal,721507	9932205938	1 7 9	WB33C 4713	KHARA GPUR YUBA SANGHA CLUB	DHEKIA PO. NIMPURE,M ALANCHA,,P S. KHARAGPUR ,,PASCHIM MEDINIPUR,, ,West Bengal,721304	9932539082
1 7 0	WB33A 0692	CHAND AN KUMAR NANDA GOSWA MI	BARUYA,SHI ROMANI,KO TWALI,Paschi m Medinipur,Wes t Bengal,721102	9932620150	1 8 0	WB33B 1944	TAPAN SARKAR	BARPATHAR CANTONME NT.ASHOK NAGAR,KOT WALI,Paschim Medinipur,Wes t Bengal,721101	9333722935
1 7 1	WB33E 0924	PINTU MAITI	MAUJA- KOTAI,JALI MANDA,DEB RA,Paschim Medinipur,Wes t Bengal,721301	7001491931	1 8 1	WB33D 0852	BENGAL ENERGY LTD	VILL- DAUKA,PS- NARAYANG ARH,PASCHI M MEDINIPUR,, West Bengal,721437	9874943027
1 7 2	WB33D 9606	BHARAT I DAS	HOMEOPATHIC COLLEGE ROAD,MIDN APUR,KOTW ALI,Paschim Medinipur,,721 101	7908710176	1 8 2	WB33A 9144	TATA HITACHI CONS. MACH.C O. PVT LTD	RUPNARAYA NPUR,JAKPU R,KHARAGP UR LOCAL,W- Medinipur,,721 301	9233352869

1 8 3	WB33D 2024	ZIAUR RAHAM AN MALLIK	VILL- ZAMIRA,PS- KESHPUR,PA SCHIM MEDINIPUR,, West Bengal,721150	9932104622				NAGAR,VISA KHAPATNA M. (AP),West Bengal,530009	
1 8 4	WB33E 1876	AJITESH PANJA	NORTH TANTIGERIA ,MIDNAPORE ,KOTWALI,Pa schim Medinipur,Wes t Bengal,721101	9434416287	1 9 4	WB19D 8232	ST JOSEPHS HOSPITA L	FULBONI, PO- V.U., PS- KOTWALI,,DI ST- PASCHIM MEDINIPUR,, West Bengal,721102	9798396202
1 8 5	WB33E 7383	TATA HITACHI CONS. MACH.I.C O PVT LTD	RUPNARAYA NPUR ,JAKPUR,KH ARAGPUR LOCAL,Paschi m Medinipur,Wes t Bengal,721301	9899535410	1 9 5	WB29A 5827	SAMIR MADRAJ I	KONNAGAR, GHATAL,PAS CHIM MEDINIPUR,, West Bengal,721212	9800559009
1 8 6	WB33B 4728	AYAN KUMAR MAITI	MANIDAHA, MANIDAHA, KOTWALI,Pa schim Medinipur,Wes t Bengal,721102	9832543901	1 9 6	WB331 462	MANAG ER,TELE COM FACTOR Y,	DO,,DO,,West Bengal,999999	9434752237
1 8 7	WB33C 4787	DIPAK RANA	PURNAGRA M,PINGLA,P ASCHIM MEDINIPUR,, West Bengal,721131	9734194484	1 9 7	WB335 831	TAPAN GUCHH AIT	DEBRA BAZAR,DEB RA,PASCHIM MEDINIPUR,, West Bengal,721126	8116295545
1 8 8	WB33C 0713	MASUM A AKTARI	AMALDA,AM ALDA,KESHP UR,Paschim Medinipur,Wes t Bengal,721150	9732567839	1 9 8	WB338 630	ALOKEN DRA S.K.U.S.L TD.	DO,,DO,,West Bengal,999999	9434180456
1 8 9	WB33D 3370	THE PRADHA N SANKOA GRAM PANCH AYAT	SANKOA,SA NKO,KHAR AGPUR LOCAL,Paschi m Medinipur,Wes t Bengal,721301	9932879631	1 9 9	WB339 695	THE SECY.RA JIV GANDHI WEL.SO C.	DO,,DO,,West Bengal,721166	9434373288
1 9 0	WB33D 3475	THE PRADHA N PINDRUI GRAM PANCH AYAT	PINDRUI,PIN DRUI,PINGL A,Paschim Medinipur,Wes t Bengal,721131	3228246740	2 0 0	WB33A 0236	SWAPAN A GUHA(D AS)	DO,,DO,,West Bengal,721305	9434055548
1 9 1	WB33B 2750	BIJOY DUBAY	GANAPATIN AGAR,KOTW ALI,PASCHI M MEDINIPUR,, West Bengal,721101	9734033765	2 0 1	WB33A 0540	M/S.DEB RA KALPAT ARU W.SOCIE TY	DO,,DO,,West Bengal,999999	9932802547
1 9 2	WB33B 2466	PALASH PAUL	BARAGAR,D EBRA,DEBR A,Paschim Medinipur,Wes t Bengal,721126	9932541186	2 0 2	WB33A 0737	BHOLAN ATH SAMANT A	DHANESHW ARPUR,PING LA,PASCHIM MEDINIPUR,, West Bengal,721166	9434230181
1 9 3	AP31T T4695	JSW FUNDAT ION	JSW ALLM LTD JLD BH 58- 17/1/1,SANJE EVAYYA	8420111837	2 0 3	WB33A 0812	SK KAMAL UDDIN	KESHPUR,KE SHPUR,PASC HIM MEDINIPUR,, West Bengal,721150	9734512711
					2 0 4	WB33A 0995	D.M.MID (WEST) A/C.PRO G.DIRE.B	C.M.O.H.OFFI CE PASCHIM MIDNAP- ,ORE,KOTWA LI,,PASCHIM MEDINIPUR,, West Bengal,721101	9434138627

205	WB33A0997	DM MID(WE ST)A/C.P ROG.DIRECT.HL	C.M.O.H.OFFICE PASCHIM MEDINI- ,PUR,KOTWALI,,PASCHIM MEDINIPUR,, West Bengal,721101	9434138627	215	WB33A1134	D.M.PASCHIM MEDINIPUR	A/C PROP DIRECTOR BASIC HEALTH,GOVT.OF W.B.,PASCHIM MEDINIPUR,, West Bengal,721101	9434138627
206	WB33A1000	DM MID(WE ST) A/C.PRO G.DIRE. HLT	C.M.O.H.OFFICE PASCHIM MEDINI- ,PUR,KOTWALI,,PASCHIM MEDINIPUR,, West Bengal,721101	9434138627	216	WB33A1295	THE SECY. GOBIND ANAGAR V.S.K.S	DO ,,,West Bengal,999999	9932338355
207	WB33A1001	DM MID(WE ST) A/C.PRO G.DIRECT.	C.M.O.H.OFFICE PASCHIM MEDINI- ,PUR,KOTWALI,,PASCHIM MEDINIPUR,, West Bengal,721101	9434138627	217	WB33A1314	KLGP.S.S .M.B.S.S ANGHA	BHARAT STAGE-II,,DO,,West Bengal,721253	9433505045
208	WB33A1002	DM MID(WE ST) A/C.PRO G.DIRECT	C.M.O.H.OFFICE PASCHIM MEDINAPORE,,PASCHIM MEDINIPUR,, West Bengal,721101	9434138627	218	WB33A1556	MR.DEBASHIS SENGUPTA	DO,,DO,,West Bengal,721101	9506330238
209	WB33A1003	DM MID(WE ST) A/C PROG.DIRECT.	C.M.O.H.OFFICE PASCHIM MEDINI- ,PASCHIM MEDINIPUR,, West Bengal,721101	9434138627	219	WB33A1662	ALIGUNJ KIRANJYOTI WELFARE SOCIETY	ALIGUNJ NEAR NIMTALACHAK,KOTWALI,PASCHIM MEDINIPUR,, West Bengal,721101	9932657890
210	WB33A1005	DM MID(WE ST) A/C.PRO G.DIRECT,	C.M.O.H.OFFICE PASCHIM MEDINI- ,PUR,KOTWALI,,PASCHIM MEDINIPUR,, West Bengal,721101	9434138627	220	WB33A1991	M/S HOUSEKEEPING & C.MANAGEMENT	BHARAT STAGE-III,C/O-LITTLESISTER CON,FECTIONERY,,West Bengal,721301	9832886950
211	WB33A1008	DM MID(WE ST) A/C.PRO G.DIRECT	C.M.O.H.PASCHIM MEDINIPUR, KOTWALI,,PASCHIM MEDINIPUR,, West Bengal,721101	9434138627	221	WB33A2989	SMT. SIKHAJANA	BHARAT STAGE-II,DO,DO,,West Bengal,721126	6632276526
212	WB33A1009	DM MID(WE ST) A/C.PRO G.DIRECT	C.M.O.H.OFFICE PASCHIM MEDINI- ,PUR,KOTWALI,,PASCHIM MEDINIPUR,, West Bengal,721101	9434138627	222	WB33A3436	SUBHENDU LETUA	KUIKOTA,KOTWALI,PASCHIM MEDINIPUR,, West Bengal,721101	8001018366
213	WB33A1010	DM MID(WE ST) A/C.PRO G.DIRECT	C.M.O.H.OFFICE PASCHIM MIDNAP- ,ORE,KOTWALI,,PASCHIM MEDINIPUR,, West Bengal,721101	9734138627	223	WB33A3538	C.M.O.O F HEALTH, PASCHIM MED.	AT+PO-MIDNAPORE,,PS-KOTWALI,,DT-PASCHIM MEDINIPUR,, West Bengal,721101	9434138627
214	WB33A1015	DM MID(WE ST) A/C.PRO G.DIRECT	C.M.O.H.OFFICE,PASCHIM MIDNAP- ,PASCHIM MEDINIPUR,, 721101	9434138627	224	WB33A3550	C.M.O.H OF PASCHIM MEDINIPUR	AT+PO-MIDNAPORE,,PS-KOTWALI,DT-PASCHIM MEDINIPUR,, West Bengal,721101	9434138627
					225	WB33A3551	C.M.O.H OF PASCHIM MEDINIPUR	AT+PO-MIDNAPORE, PS-KOTWALI,,DT-PASCHIM MEDINIPUR,, West Bengal,721101	9434138627

2 2 6	WB33A 3552	CMOH/P ASCHIM MEDINIP UR	AT+PO- MIDNAPORE, ,TATA SUMO,PS- KOTWALI,,, West Bengal,721101	9434138627	2 3 6	WB33A 6809	MIDNAP UR CULTUR AL &WEL ASSOCI A	VILL. KOTEBAZAR ,PO. MIDNAPORE, PS.KOTWALI , DIST. PASCHIM MEDINIPUR, MIDNAPORE, ,West Bengal,999999	6296066955
2 2 7	WB33A 3554	CMOH/P ASCHIM MEDINIP UR	AT+PO- MIDNAPORE, ,PS- KOTWALI,,D T-PASCHIM MEDINIPUR,, West Bengal,721101	9434138627	2 3 7	WB33A 7224	SAIYAD IMTIYAJ ALI	WARD N.O- 12- MIDNAPUR, KOTWALI,PA SCHIM MEDINIPUR,, West Bengal,721101	9333054674
2 2 8	WB33A 3556	CMOH/P ASCHIM MEDINIP UR	AT+PO- MIDNAPORE, ,PS- KOTWALI,,D T-PASCHIM MEDINIPUR,, West Bengal,721101	9434138627	2 3 8	WB33A 7877	SK HARUN ALI ROSID	VILL. AMALDA, PO. KOLAGRAM, PS. KESPUR,DIS T. PASCHIM MEDINIPUR,, West Bengal,721150	9732567839
2 2 9	WB33A 3557	CMOH/P ASCHIM MEDINIP UR	AT+PO- MIDNAPORE, ,PS- KOTWALI,,D T-PASCHIM MEDINIPUR,, West Bengal,721101	9434138627	2 3 9	WB33A 8481	MS CK ROAD & GHATAL TRUCK OWN	VILL.+PO. SATBANKUR A,PS. GARBETA,DI ST. PASCHIM MEDINIPUR,, West Bengal,721253	9434005672
2 3 0	WB33A 3558	CMOH/P ASCHIM MEDINIP UR	BS- IL,,DO,,West Bengal,721101	9434138627	2 4 0	WB33A 9516	MS INDA NISHAN	INDA, KHARAGPUR ,DIST.PASCH IM MEDINIPUR,, West Bengal,721301	9434128457
2 3 1	WB33A 3640	C.M.O.H., PASCHI M MEDINIP UR	AT+PO- MIDNAPORE, ,PS- KOTWALI,,D T-PASCHIM MEDINIPUR,, West Bengal,721101	9434138627	2 4 1	WB33B 2123	MRS SUTAPA GHOSH	SUBHASPAL LY,PO.PS.KG P,PASCHIM MEDINIPUR,, West Bengal,721301	8145162282
2 3 2	WB33A 4811	M/S RASHMI METALI KS LTD	BHARAT STAGE- III,,DO,,West Bengal,721301	9800542126	2 4 2	WB33B 2173	DR HEFZUR RAHAM AN QUADRI	SEKHPURA PO. MEDINIPUR, PS.KOTWALI ,PASCHIM MEDINIPUR,, West Bengal,721101	9800809255
2 3 3	WB33A 5364	VIDYAS AGAR SADHAR AN PATAGH AR	SECY.D.MAI TY,AT+PO- DORIAYODH AYA,,PS- DASPUR,DT- PASCHIM MEDINIPURE ,DASPUR,,We st Bengal,999999	9732567839	2 4 3	WB33B 3370	MR TARUN KANTI CHOWD HURY	VILL.PO. TALBAGICH A,PS. KGP(L),PASC HIM MEDINIPUR,, West Bengal,721306	9002930865
2 3 4	WB33A 5816	SUBHAS H CHANDR A DAS	AT- GHORADHA RA,PO+PS- JHARGRAM, DT-PASCHIM MEDINIPURE ,JHARGRAM,, West Bengal,999999	9434055548	2 4 4	WB33B 3544	SMT SUNAND A KHAN	COUNCILER 15 W.NO.,PO. MEDINIPUR PS. KOTWALI,PA SCHIM MEDINIPUR,, West Bengal,721101	6294034650
2 3 5	WB33A 6759	EXE OFFICER DASPUR 1 PYT SAMI	AT-DASPUR- I PANCHAYAT SAMITY,PO& PS-DASPUR, DT-PASCHIM MEDINIPUR, DASPUR,,Wes t Bengal,721211	9732747357					

2 4 5	WB33B 3609	MASUM A AKTARI	AMLADA KALAGRAM, KESHPUR,PA SCHIM MEDINIPUR,, West Bengal,721150	9732567839	2 5 3	WB33B 7459	SK JULFIKA R ALI	AMALDA PO. KOLAGRAM, PS. KESHPUR,PA SCHIM MEDINIPUR,, West Bengal,721150	9733976863
2 4 6	WB33B 5518	THE PRADHA N	TARARUI GRAM PANCHAYAT ,DANTAN-1 PANCHAYET SAMITY,PS. DANTAN.PA S.MEDINIPU R,,West Bengal,721426	9439509658	2 5 4	WB33B 7557	D M PASCHI M MEDINIP UR	D.M.PASCHI M MEDINIPUR, PO. MEDINIPUR. PS.KOTWALI ,PASCHIM MEDINIPUR,, West Bengal,721101	9775120540
2 4 7	WB33B 6153	DIST MAGIST RATE PASCHI M MEDINI	DEVELOPME NT DEPARTMEN T,PO. MEDINIPUR. PS. KOTWALI,PA SCHIM MEDINIPUR,, West Bengal,721101	8945937274	2 5 5	WB33B 7558	D M PASCHI M MEDINIP UR	D.M.PASCHI M MEDINIPUR, PO. MEDINIPUR. PS. KOTWALI,PA SCHIM MEDINIPUR,, West Bengal,721101	9734617193
2 4 8	WB33B 6154	DISTRIC T MAGIST RATE PASCHI M ME	DEVELOPME NT DEPARTMEN T,PO. MEDINIPUR. PS. KOTWALI,PA SCHIM MEDINIPUR,, West Bengal,721101	9134706796	2 5 6	WB33B 7559	D M PASCHI M MEDINIP UR	D.M.PASCHI M MEDINIPUR, PO. MEDINIPUR. PS. KOTWALI,PA SCHIM MEDINIPUR,, West Bengal,721101	9635783170
2 4 9	WB33B 6178	JATINDE R PAL SINGH	RABINDRAP ALLI PO.INDA,PS. KGP,PASCHI M MEDINIPUR,, West Bengal,721305	9474817998	2 5 7	WB33B 7560	D M PASCHI M MEDINIP UR	D.M.PASCHI M MEDINIPUR, PO.MEDINIP UR. PS. KOTWALI,PA SCHIM MEDINIPUR,, West Bengal,721101	7872648253
2 5 0	WB33B 6974	D M PASCHI M MEDINIP UR	DEVELOPME NT & PLANNING DEPTT,PO. MEDINIPUR. PS. KOTWALI,PA SCHIM MEDINIPUR,, West Bengal,721101	9679248868	2 5 8	WB33B 7561	D M PASCHI M MEDINIP UR	D.M.PASCHI M MEDINIPUR, PO. MEDINIPUR. PS. KOTWALI,PA SCHIM MEDINIPUR,, West Bengal,721101	9474559804
2 5 1	WB33B 6975	D M PASCHI M MEDINIP UR	DEVELOPME NT & PLANNING DEPTT.,PO. MEDINIPUR. PS.KOTWALI ,PASCHIM MEDINIPUR,, West Bengal,721101	9679248868	2 5 9	WB33B 7563	D M PASCHI M MEDINIP UR	D.M. PASCHIM MEDINIPUR, PO. MEDINIPUR. PS. KOTWALI,PA SCHIM MEDINIPUR,, West Bengal,721101	9932727191
2 5 2	WB33B 7218	SUBHAS PALLY KALIMA NDIR CLUB CO	SUBHASPAL LY KALIMANDI R W.NO. 19,PO.PS. KGP,W- MEDINIPUR,, 721301	3322178964					

260	WB33B 7564	D M PASCHIM MEDINIPUR	D.M. PASCHIM MEDINIPUR, PO. MEDINIPUR. PS. KOTWALI, PASCHIM MEDINIPUR,, West Bengal, 721101	9609168456	267	WB33B 9498	D M PASCHIM MEDINIPUR	MAWA PALLY UNNAYAN YUBA SANGHA, VILL-MAWA, PO-BAR-ACHU, PS-KGP(L, DIST-PASCHIM MEDINIPUR,, West Bengal, 721301	9735642832
261	WB33B 7565	D M PASCHIM MEDINIPUR	D.M. PASCHIM MEDINIPUR, PO. MEDINIPUR. PS. KOTWALI, PASCHIM MEDINIPUR,, West Bengal, 721101	9732685673	268	WB33B 9499	D M PASCHIM MEDINIPUR	SINGPUR PRAGATI SANGHA, AT-SINGPUR, PO-BADALPUR, PS-SABANG, DIST-PASCHIM MEDINIPUR,, West Bengal, 721166	9002524310
262	WB33B 7567	D M PASCHIM MEDINIPUR	D.M. PASCHIM MEDINIPUR, PO. MEDINIPUR. PS. KOTWALI, PASCHIM MEDINIPUR,, West Bengal, 721101	9432043885	269	WB33C 0166	SUPDT SUB DIVISIONAL HOSPITAL	AT-KGP, PO-KGP, P.S-KGP TOWN, DIST-PASCHIM MEDINIPUR,, West Bengal, 721301	9932988175
263	WB33B 7568	D M PASCHIM MEDINIPUR	D.M. PASCHIM MEDINIPUR, PO. MEDINIPUR. PS. KOTWALI, PASCHIM MEDINIPUR,, West Bengal, 721101	8926320272	270	WB33C 0902	D M PASCHIM MEDINIPUR	AT-PASCHIM MEDINIPUR,, P.O-MIDNAPUR, P.S-KOTWALI, DIST-PASCHIM MEDINIPUR,, West Bengal, 721101	9830146114
264	WB33B 7722	MO GOTSANDA PHC & SECRETARY	GOTSANDA PO. BEGUNIA, PS. MOHANPUR, PASCHIM MEDINIPUR,, West Bengal, 721436	9477232685	271	WB33C 0903	D M PASCHIM MEDINIPUR	AT-PASCHIM MEDINIPUR, P.O-MIDNAPUR, P.S-KOTWALI, DIST-PASCHIM MEDINIPUR,, West Bengal, 721101	9830146114
265	WB33B 7766	THE PRADHAN	BELDA-11 GRAM PANCHAYET, VILL. PO. PS. BELDA, PASCHIM MEDINIPUR,, West Bengal, 721424	9434507762	272	WB33C 0904	D M PASCHIM MEDINIPUR	AT-PASCHIM MEDINIPUR, P.O-MIDNAPUR, P.S-KOTWALI, DIST-PASCHIM MEDINIPUR,, West Bengal, 721101	9830146114
266	WB33B 8079	EXECUTIVE OFFICER	EXECUTIVE OFFICER DASPUR I, PANCHAYAT SAMITI, DASPUR, PASCHIM MEDINIPUR,, West Bengal, 721211	9732744389	273	WB33C 0905	D M PASCHIM MEDINIPUR	AT-PASCHIM MEDINIPUR, P.O-MIDNAPUR, P.S-KOTWALI, DIST-PASCHIM MEDINIPUR,, West Bengal, 721101	9830146114

2 7 4	WB33C 0906	D M PASCHI M MEDINIP UR	AT-PASCHIM MEDINIPUR, P.O- MIDNAPUR, P.S- KOTWALI,DI ST-PASCHIM MEDINIPUR,, West Bengal,721101	9830146114	2 8 1	WB33C 0935	OFFICE OF THE URIASAI GRAM PAN	AT- MAHABANK ATI, PO- AMDANGRA, P.S- GARHBETA, DIST- PASCHIM MEDIN IPUR,, West Bengal,721260	9434146832
2 7 5	WB33C 0907	D M PASCHI M MEDINIP UR	AT-PASCHIM MEDINIPUR, P.O- MIDNAPUR,P .S- KOTWALI,DI ST-PASCHIM MEDINIPUR,, West Bengal,721101	9830146114	2 8 2	WB33C 0952	K DANIEL	AT-RLY QTR NO- CM/1/12/B,UN IT NO-B,KGP TOWN P.S- KGP,DIST- PASCHIM MEDINIPUR,, West Bengal,721101	9933592699
2 7 6	WB33C 0908	D M PASCHI M MEDINIP UR	AT-PASCHIM MEDINIPUR, P.O- MIDNAPUR, P.S- KOTWALI,DI ST-PASCHIM MEDINIPUR,, West Bengal,721101	9830146114	2 8 3	WB33C 1428	DISTRIC T MAGIST RATE	PASCHIM MEDINIPUR, P.O- MIDNAPUR,P .S- KOTWALI,DI ST-PASCHIM MEDINIPUR,, West Bengal,721101	3222275570
2 7 7	WB33C 0909	D M PASCHI M MEDINIP UR	AT-PASCHIM MEDINIPUR, PO MIDNAPUR PS KOTWALI,DI ST-PASCHIM MEDINIPUR,, West Bengal,721101	9830146114	2 8 4	WB33C 1429	DISTRIC T MAGIST RATE	PASCHIM MEDINIPUR, P.O- MIDNAPUR,P .S- KOTWALI,DI ST-PASCHIM MEDINIPUR,, West Bengal,721101	3222275570
2 7 8	WB33C 0910	D M PASCHI M MEDINIP UR	AT- PASCHIM MEDINIPUR, PO- MEDINIPUR PS- KOTWALI,DI ST-PASCHIM MEDINIPUR,, West Bengal,721101	9830146114	2 8 5	WB33C 1430	DISTRIC T MAGIST RATE	PASCHIM MEDINIPUR, P.O- MIDNAPUR,P .S- KOTWALI,DI ST-PASCHIM MEDINIPUR,, West Bengal,721101	3222275570
2 7 9	WB33C 0911	D M PASCHI M MEDINIP UR	AT- PASCHIM MEDINIPUR, PO- MIDNAPUR PS- KOTWALI,DI ST-PASCHIM MEDINIPUR,, West Bengal,721101	9830146114	2 8 6	WB33C 1431	DISTRIC T MAGIST RATE	PASCHIM MEDINIPUR, P.O- MIDNAPUR,P .S- KOTWALI,DI ST-PASCHIM MEDINIPUR,, West Bengal,721101	3222275570
2 8 0	WB33C 0913	D M PASCHI M MEDINIP UR	AT- PASCHIM MEDINIPUR, PO- MIDNAPUIR PS- KOTWALI,DI ST-PASCHIM MEDINIPUR,, West Bengal,721101	9830146114	2 8 7	WB33C 1432	DISTRIC T MAGIST RATE	PASCHIM MEDINIPUR, P.O- MIDNAPUR,P .S- KOTWALI,DI ST-PASCHIM MEDINIPUR,, West Bengal,721101	3222275570

288	WB33C 1695	STJOHN AMBULANCE	AT-DYCE(CON) COMPLEX, 6TH AVENUE, SOUTH SIDE, KGP, DIST-PASCHIM MEDINIPUR,, West Bengal, 721301	9474352559	296	WB33C 3966	PRADHAN MALIGHATI 7 NO GRAM PA	AT-SRIPUR, P.O-BIKRAMPUR, P.S-DEBRA, DIST-PASCHIM MEDINIPUR,, West Bengal, 721136	9733731210
289	WB33C 2067	DISTRICT MAGISTRATE PASCHIM MI	AT-PASCHIM MEDINIPUR, P.O-MIDNAPUR, P.S-KOTWALI, DIST-PASCHIM MEDINIPUR,, West Bengal, 721101	9609234330	297	WB33C 4799	PRADHAN GOLGRAM GRAM PANCHAYET	VILL+PO-GOLGRAM, P.S-DEBRA, PASC HIM MEDINIPUR,, West Bengal, 721136	8001828837
290	WB33C 2776	DISTRICT MAGISTRATE PASCHIM MI	VILL+P.O-MIDNAPUR, P.S-KOTWALI, DIST-PASCHIM MEDINIPUR,, West Bengal, 721101	9153888856	298	WB33C 4863	VENKATA RAMANA	AT-KHARAGPUR KHASJUNGL E, P.S.-KHARAGPUR TOWN, DIST.-PASCHIM MEDINIPUR,, West Bengal, 721304	9333395554
291	WB33C 2901	PRADHAN JALIMANDA GRAM PANCHAYAT	AT-GALIMPUR, P.O-SHYAMCHAK, P.S-DEBRA, DIST-PASCHIM MEDINIPUR,, West Bengal, 721301	9474048669	299	WB33C 5008	PRADHAN BHARATPUR GRAM PANC	AT-BHARATPUR, VILL+P.O.-BOULASINI, P.S.-DEBRA, DIST.-PASCHIM MRDINIPUR,, West Bengal, 721126	9474048669
292	WB33C 2997	PAKURSENI GRAM PANCHAYAT	PAKURSENI, P.O-TENTULIA BHUMJAN, P.S-NARAYANGARH, DIST-PASCHIM MEDINIPUR,, West Bengal, 721437	8768836546	300	WB33C 5562	THE CHAIRMAN KGP MUNICIPAL A	KHARAGPUR MUNICIPALITY, KGP, PASCHIM MEDINIPUR,, West Bengal, 721301	9434146770
293	WB33C 3463	EO DASPURI PANCHATET SAMIT	VILL+P.O-SONAKHALI, P.S-DASPUR, DIST-PASCHIM MEDINIPUR,, West Bengal, 721211	3225248366	301	WB33C 5778	PRADHAN GP NO 09 JALCHAK	AT+PO-BAKNABARH, PS-PINGLA, PASCHIM MEDINIPUR,, West Bengal, 721155	9474408583
294	WB33C 3811	THE EXECUTIVE OFF DASPURI PANC	VILL+P.O-DASPUR, P.S-DASPUR, DIST-PASCHIM MEDINIPUR,, West Bengal, 721211	9732747363	302	WB33C 5779	PRADHAN GP NO 10 JALCHAK 2	AT+PO-JALCHAK 02, PS-PINGLA, PASCHIM MEDINIPUR,, West Bengal, 721155	9474408583
295	WB33C 3823	DM PASCHIM MEDINIPUR	AT-D.M OFFICE, P.O-MIDNAPUR, P.S-KOTWALI, DIST-PASCHIM MEDINIPUR,, West Bengal, 721101	3222275570	303	WB33C 5777	PRADHAN GP NO 1 DEBHOG	AT+PO-LUTUNIA, PS-SABANG, PASCHIM MEDINIPUR,, West Bengal, 721166	9474408583
					304	WB33C 5845	CHAIRMAN KHIRPAI MUNICIPALITY	AT-KHIRPAI MUNICIPALITY, PO+PS-KHIRPAI, DIST.-PASCHIM MEDINIPUR,, West Bengal, 721232	9434651405

305	WB33C 5892	BLOCK MEDICAL OFF OF HEALTH	VILL+PO-DEBRA,PS-DEBRA,DIST.-PASCHIMMEDINIPUR,,West Bengal,721126	3222243229	314	WB33C 7913	PRADHAN BALPAI GRAM PANCHAYET	BALPAI,SABANG,PASCHIM MEDINIPUR,, West Bengal,721155	9732812899
306	WB33C 6378	SECY PALASI VIVEKANANDA SOCIAL	VILL-PALASI. PO-JHALDA,PS-BELDA,DIST.-PASCHIMMEDINIPUR,, West Bengal,721443	9434385454	315	WB33C 7948	PRADHAN DANRRA GRAM PANCHAYET	CHANDKURI, SABANG,PASCHIM MEDINIPUR,, West Bengal,721467	9800687838
307	WB33C 6414	PRADHAN 8NO NALBONA GP GBT 3	VILL-DAMODARPUR, PO-NADASULI,PS-GOALTORE, DIST.-PASCHIMMEDINIPUR,, West Bengal,721253	9735300349	316	WB33C 7949	PRADHAN DASAGRAM GRAM PANCHAYE	DASAGRAM, SABANG,PASCHIM MEDINIPUR,, ,West Bengal,721467	9434380068
308	WB33C 6663	PRADHAN PINGBONI GRAM PANCH	PINGBONI,G OALTORE,DI ST.-PASCHIMMEDINIPUR,, West Bengal,721128	9933992464	317	WB33C 8170	AMJAM RADHAMADHAB SOC WELFARE	CHANDIPUR, RAKHAJUNGLE,KGP. LOCAL,PASCHIM MEDINIPUR,, West Bengal,721301	9932825981
309	WB33C 6664	EXECUTIVE OFF CHANDRAKONAI 1 P	CHANDRAKONA-II,PANCHAYAT SAMITI,C.K.TOWN,PS-CHANDRAKONA,DIST-PASCHIMMEDINIPUR,, West Bengal,721201	3222255128	318	WB33C 8173	THE SUPERINTENDENT MID CH	THE SUPERINTENDENT MIDNAPORE, CENTRAL CORRECTIONAL HOME MID.,PASCHIM MEDINIPUR,, West Bengal,721101	9734296851
310	WB33C 6882	THEPRADHAN GOALDANGA 5 NO GP	LOGINOHAR I. ERIAMARA, GOALTORE, DIST.-PASCHIMMEDINIPUR,, West Bengal,721157	9732357525	319	WB33C 8451	BLOCK MEDICAL OFF BHANG AGARH	SANKRAIL,PO-KESHIAPATA,PS-SANKRAIL,PASCHIM MEDINIPUR,, West Bengal,721135	9475145348
311	WB33C 7390	THE EXECUTIVE OFF DASPUR 1 PAN	DASPUR-1 PAN. SAMITY,DASPUR,PASCHIM MEDINIPUR,, West Bengal,721211	3225254235	320	WB33C 8946	BRAMB HANI TRADERS	VILL-KATAGARIA, PO-LOHABARANCHAK,PS-NARAYANGARH,PASCHIM MEDINIPUR,, West Bengal,721437	9434128646
312	WB33C 7717	DISTRICT MAGISTRATE	PASCHIM MEDINIPUR, PASCHIM MEDINIPUR, PASCHIM MEDINIPUR,, West Bengal,721101	9434521305	321	WB33C 9920	PALASH GIRI	HIJLI CO OPERATIVE SOCIETY,SO NAMUKHI, KHARAGPUR ,PASCHIM MEDINIPUR,, West Bengal,721306	9434418454
313	WB33C 7768	PRADHAN MOHARGP	MOHAR,SABANG,PASCHIM MEDINIPUR,, 721161	8348042928	322	WB33D 2201	PRADHAN MANOHARPUR GRAM PANCH	VILL-MANOHARPUR,PS-DANTAN,PASCHIM MEDINIPUR,, West Bengal,721451	8145226327

3 2 3	WB33D 2415	CHAIRMAN CHANDRAKONA MUNICIPAL	CHANDRAKONA MUNICIPALITY,P.O.- CHANDRAKONA,PASCHIM MEDINIPUR,, West Bengal,721201	9831275553	3 3 2	WB33D 3649	KHARGPUR – 11 PANCHAYAT SAMITI MADP	PASCHIM MEDINIPUR, PASCHIM MEDINIPUR,, Paschim Medinipur, West Bengal,721101	9434145944
3 2 4	WB33D 2716	ISTEKHAR SK	VILL+PO- SABRA,PS- BELDA,PASCHIM MEDINIPUR,, West Bengal,721445	7864941840	3 3 3	WB33D 3640	KHARGPUR – 11 PANCHAYAT SAMITI MADP	PASCHIM MEDINIPUR, PASCHIM MEDINIPUR,, Paschim Medinipur, West Bengal,721101	9434145944
3 2 5	WB33A 9418	MANIK DHIBAR	BHAGWANPUR,KGP,KGP, Paschim Medinipur, West Bengal,721301	9932515566	3 3 4	WB33D 3919	EXE.OFFICER SABANG PANCHAYAT SAMITI	SABANG BDO OFF PREMISES, AT-SABANG ,SABANG,Paschim Medinipur, West Bengal,721467	9932138196
3 2 6	WB33B 2622	MR SUJAN KUMAR BERA	BALARAMDIHI,PO.PS.JHARGARM,PASCHIM MEDINIPUR,, West Bengal,721507	9434072101	3 3 5	WB33D 3893	PRADHAN BHAGABANTAPUR GRAM PANCHAYAT	KHIRATI P.C,DO,CHANDRAKONA,Paschim Medinipur, West Bengal,721201	3225065021
3 2 7	WB33B 2544	SK HARUN AL ROSID	AMALDA PO.KOLAGRAM,PS.KESH PUR,PASCHIM MEDINIPUR,, West Bengal,721250	9732567839	3 3 6	WB33D 3959	BANPUR A NO 7 GRAM PANCHAYAT	MEDINIPUR SADAR PANCHAYAT SAMITI,AYODHYANAGAR,KOTWALI, Paschim Medinipur, West Bengal,721101	8348691380
3 2 8	WB33C 6085	SAHID KHUDIRAM SMRITI RAKSHAS	MOHOBANIKESHPUR,,A NANDAPUR, DIST.- PASCHIM MEDINIPUR,, West Bengal,721150	9734619218	3 3 7	WB33D 5471	MIRZABAZAR SUBHAS SANGHABYAMAGARH	MIRZABAZAR,MIDNAPORE,KOTWALI, Paschim Medinipur, West Bengal,721101	9733913994
3 2 9	WB33D 3677	KHARGPUR – 11 PANCHAYAT SAMITI MADP	PASCHIM MEDINIPUR, PASCHIM MEDINIPUR,, Paschim Medinipur, West Bengal,721101	9434145944	3 3 8	WB19D 0059	GOURGUCHHAIT	DEBRA,BEBRA,PASCHIM MEDINIPUR, Paschim Medinipur, West Bengal,721126	9932306527
3 3 0	WB33D 3656	KHARGPUR – 11 PANCHAYAT SAMITI MADP	PASCHIM MEDINIPUR, PASCHIM MEDINIPUR,, Paschim Medinipur, West Bengal,721101	9434145944	3 3 9	WB33D 4251	DISTRICT MAGISTRATE,PASCHIM MEDINIPUR	KHELAR GRAM PANCHAYET ,KGP,KGP (L),Paschim Medinipur, West Bengal,721301	9565656265
3 3 1	WB33D 3654	KHARGPUR – 11 PANCHAYAT SAMITI MADP	PASCHIM MEDINIPUR, PASCHIM MEDINIPUR,, Paschim Medinipur, West Bengal,721101	9434145944	3 4 0	WB33B 7133	DALMIACEMENT (BHARATI) LTD	KULAPACHURIA,BEUNCH A,GODAPIASAL,Paschim Medinipur, West Bengal,721129	8275088990

3 4 1	WB33D 4312	EXECUTIVE OFFICER KGP-II P. SAMI T	EXECUTIVE OFFICER KGP-II P. SAMI T, MAD PUR, KGP (L), Paschim Medinipur, West Bengal, 721149	3222247235	3 5 0	WB336 939	ABDUL KASEM SEKH	BHUNYAH TA, CHAN DR A, KOT WALI, Pas chim Me dinipur, West Be ngal, 721 102	9434657133
3 4 2	WB33D 4301	SECRETARY PASCHIM MEDINIPUR ZILLA P 	SECRETARY PASCHIM MEDINIPUR ZILLA P, MIDNAPOR E, KOTWALI, Paschim Medinipur, West Be ngal, 721101	8348691707	3 5 1	WB33A 1044	BHUTNATH MARGU L	KSHIRPAL, KHIRPAL, CHANDRA KONA, Pas chim Me dinipur, West Be ngal, 721232	7047454666
3 4 3	WB33D 4496	SUPERINTENDENT OF POLICE	SUPERINTENDENT OF POLICE, PASCHIM MEDINIPUR, KOTWALI, Pas chim Me dinipur, West Be ngal, 721101	9836536419	3 5 2	WB33D 5540	GOPAL DAS	HOMEOPATHIC COLLEGE ROAD, MIDNAP ORE, KOT WALI, Pas chim Me dinipur, West Be ngal, 721101	9002228359
3 4 4	WB33D 4508	SUPERINTENDENT OF POLICE	SUPERINTENDENT OF POLICE, PASCHIM MEDINIPUR, KOTWALI, Pas chim Me dinipur, West Be ngal, 721101	9836536419	3 5 3	WB33C 3502	THE EXECUTIVE OFFICER DASPUR II PA	VILL+P.O- SONAKHALI, P.S- DASPUR, DIST-PASCHIM MEDINIPUR,, West Bengal, 721211	9734566204
3 4 5	WB33D 4526	SUPERINTENDENT OF POLICE	SUPERINTENDENT OF POLICE, PASCHIM MEDINIPUR, KOTWALI, Pas chim Me dinipur, West Be ngal, 721101	9836536419	3 5 4	WB33C 0912	DM PASCHIM MEDINIPUR	AT-PASCHIM MEDINIPUR, PO-MIDNAPUR PS-KOTWALI, DIST-PASCHIM MEDINIPUR,, West Bengal, 721101	9830146114
3 4 6	WB33D 4520	SUPERINTENDENT OF POLICE	SUPERINTENDENT OF POLICE, PASCHIM MEDINIPUR, KOTWALI, Pas chim Me dinipur, West Be ngal, 721101	9836536419	3 5 5	WB33C 3691	THE CHAIRMAN CHANDRA KONA MUNIC	VILL+P.O- CHANDRA KONA, P.S- CHANDRA KONA, PASCHIM MEDINIPUR,, West Bengal, 721201	9434972682
3 4 7	WB33D 4563	THE CHIEF EXECUTIVE OFFICER	SUPERINTENDENT OF POLICE, PASCHIM MEDINIPUR, KOTWALI, Pas chim Me dinipur, West Be ngal, 721101	8648691380	3 5 6	WB33D 6322	PRADHAN, CHANDRA GRAM PANCHAYAT	MIDNAPORE SADAR PANCHAYAT SAMITY, CHAN DRA, KOTW ALI, Pas chim Me dinipur, West Be ngal, 721102	9476474253
3 4 8	WB338 172	GANDHI MISSION TRUST.	PANCHAYAT SAMITY GARHBETA PASCHIM, ME DINPUR, GAR BETA, Paschim Medinipur, West Bengal, 721101	9434413911	3 5 7	WB33A 1014	DM MID(WEST) A/C.PRO G.DIRECT	C.M.O.H.OFFICE MIDNAPORE, PASCHIM MEDINIPUR,, West Bengal, 721101	9434138627
3 4 9	WB33B 5495	ASIT MANNA	VILL.P.O. IRHPALA, PS. GHATAL, 721 222	9735230567	3 5 8	WB33C 7709	PRADHAN BHEMUA A 10 NO G P	BHEMUA, SA BANG, PASCHIM MEDINIPUR,, West Bengal, 721155	8001012711

359	WB33D4790	DISTRICT MAGISTRATE, PASCHIM MEDINIPUR	PASCHIM MEDINIPUR, DO, KOTWALI, Paschim Medinipur, West Bengal, 721101	9434028750	369	WB33B1970	PRADHAN BHULAV EDAGP	VILL. PO. BHULAVEDA, PS. BELPAHARI, PASCHIM MEDINIPUR,, West Bengal, 721501	9434895251
360	WB33D6764	PINTU SINGH	ALIGUNJ, MIDNAPORE, KOTWALI, Paschim Medinipur, West Bengal, 721101	9093457140	370	WB33B2045	N P M L C P AND GABESANA KENDR	VILL. BHALIAGHATI PO. BACHHUKH OARD, PS. NAYAGRAM, PASCHIM MEDINIPUR,, West Bengal, 721143	9733565018
361	WB33A2776	SUNIL THAKUR	KHARAGPUR, TRAFICK SETTLEMENT AREA, KHARAGPUR TOWN, Paschim Medinipur, West Bengal, 721301	9830179672	371	WB33B2696	MR SNEHASI MAHATO	KHARPAL PO. CHHOTO SUKJORA, PS. BELPAHARI, PASCHIM MEDINIPUR,, West Bengal, 721515	8768318202
362	WB33B7562	D M PASCHIM MEDINIPUR	D.M. PASCHIM MEDINIPUR, PO. MEDINIPUR. PS. KOTWALI, PASCHIM MEDINIPUR,, West Bengal, 721101	9733566264	372	WB33B2882	MR KAMAL LOCHAN MAHATA	MARAPADA PO. KHARIKAMATHANI, PS. NARAYANGRAM, PASCHIM MEDINIPUR,, West Bengal, 721159	9434562222
363	WB33E3141	TORAPARA DINDAYAL USW ASSOCIATION	TORAPARA, MEDINIPUR, KOTWALI, Paschim Medinipur, West Bengal, 721101	9679708799	373	WB33B2926	RAJA BHUINYA	BAGHAKULI, LALGARH, PASCHIM MEDINIPUR,, West Bengal, 721516	9732640550
364	WB335169	M/S. SRE RAMKRISHNA SEVASHRAM	VILL+PI-MANIKPARA, PS-JHARGRAM, DT-PASCHIM MEDINIPUR,, West Bengal, 721513	9434377316	374	WB33B4708	PRADHAN BHIMPUR GRAMPANCHAYET	VILL. PO. BHIMPUR, PS. SALBONI, PASCHIM MEDINIPUR,, West Bengal, 721516	6296798070
365	WB338111	SUSHANTA MARGUL	KONNAGAR, GHATAL, PASCHIM MEDINIPUR,, West Bengal, 721212	9434413911	375	WB33B5945	JSW BENGAL STEEL LTD	JAMBEDIA PO. SAYEDPUR, PS. SALBONI, PASCHIM MEDINIPUR,, West Bengal, 721147	9339081780
366	WB33A4259	SECY. HARNA RUINAN S.K.U.S.LTD	BHARAT STAGE-III,, DO,, West Bengal, 721144	9564213923	376	WB33B6158	EXE OFFICER DASPUR II P SAMITY	VILL. PO. SONAKHALI, PS. DASPUR, PASCHIM MEDINIPUR,, West Bengal, 721146	8348691761
367	WB33A6921	NARAYANI YOUTH WELFARE ORGANIS	VILL. + PO. ADASIMLA,, PS. SABONG, DIST. PASCHIM MEDINIPUR,, West Bengal, 721144	7797258836	377	WB33B6159	EXE OFFICER DASPUR II P SAMITY	VILL. PO. SONAKHALI, PS. DASPUR, PASCHIM MEDINIPUR,, West Bengal, 721146	8348691761
368	WB33B0381	EO SABANG PANCHAYAT SAMITY	VILL.+PO.+PS. SABANG, DO, DIST. 721144	9732910716	378	WB33B6160	EXE OFFICER DASPUR II P SAMITY	VILL. PO. SONAKHALI, PS. DASPUR, PASCHIM MEDINIPUR,, 721146	8348691761

3 7 9	WB33B 6374	KUMKU M DUTTA	VILL.PO.CHI LKIGAR,PS. JAMBONI,PA SCHIM MEDINIPUR,, West Bengal,721503	8538856210	3 8 8	WB33B 7984	THE BDO SABONG & CHAIR RKS MOH	EX.OFFICER SABANG PANCHYAT SAMITY.,VIL L.PO.PS.SAB ANG,PASCHI M MEDINIPUR,, West Bengal,721144	8348691744
3 8 0	WB33B 6378	SANGAT HANI SANGHA PUKURI A	VILL.PO.PUK URIA,PS. JHARGRAM, PASCHIM MEDINIPUR,, West Bengal,721507	9734680397	3 8 9	WB33B 8682	MAKLI NIRBHA Y SANGHA	VIL+LP.O- MAKLI,,P.S- GOALTORE, DIST- PASCHIM MEDINIPUR,, West Bengal,721121	8972765425
3 8 1	WB33B 6887	PRADHA N DEBOGR AM 1 NO G PANCH	VILL.PO. MADHUPUR, PS. SALBONI,PA SCHIM MEDINIPUR,, West Bengal,721516	8001354056	3 9 0	WB33C 1526	ARIJIT CHAKRA BORTY	AT- SABANG,,P.O +P.S- SABANG,DIS T-PASCHIM MEDINIPUR,, West Bengal,721144	9734626140
3 8 2	WB33B 7041	THE PRADHA N G P BINPUR	VILL.PO. BINPUR,PS. BINPUR,PAS CHIM MEDINIPUR,, West Bengal,721502	9932616292	3 9 1	WB33C 3461	BRINDA BAN MANDA L	AT- RAGHUNAT HPUR,,P.O+P. S- JHARGRAM, DIST- PASCHIM MEDINIPUR,, West Bengal,721507	9932048506
3 8 3	WB33B 7275	EXE OFF NAYAG RAM PANCH YAT SAM	VILL.PO.BAL IGERIA,PS. NAYAGRAM, PASCHIM MEDINIPUR,, West Bengal,721125	8116939639	3 9 2	WB33C 3707	KAMAL LOCHAN MAHAT A	VILL+P.O- KHARIKAMA THANI,P.S- NAYAGRAM, DIST- PASCHIM MEDINIPUR,, West Bengal,721159	9932759039
3 8 4	WB33B 7601	MS BELPAH ARI SRI RK VIVK SEVAS	CHIRAKUTHI PO. ODALCHUA, PS. BELPAHARI, PASCHIM MEDINIPUR,, West Bengal,721501	9674821002	3 9 3	WB33C 3809	BINPUR I NO PANCH YET SAMITI	VILL+P.O- LALGARH,P. S- LALGARH,DI ST-PASCHIM MEDINIPUR,, West Bengal,721516	8348691757
3 8 5	WB33B 7686	MEMBE R SECY J SDV H R KALYAN S	JHARGRAM SUB-DIVIN HOSPITAL,P O.PS.JHARGR AM,PASCHI M MEDINIPUR,, West Bengal,721507	9733980900	3 9 4	WB33C 3938	PRADHA N BHABAN IPUR GRAM PANCHY	AT-PATNA, P.O- PATNABAZA R,P.S- DEBRA,DIST- PASCHIM MEDINIPUR,, West Bengal,721156	8900016938
3 8 6	WB33B 7796	THE B D O & CHAIRMAN JALCHA K R	B.D.O. PINGLA,VILL .PO.PS. PINGLA,PAS CHIM MEDINIPUR,, West Bengal,721140	9432874023	3 9 5	WB33C 4879	SOURMEN BHAKAT & MEMORI AL WELLF	KENDSAR(C HUTIA), BALIDIHA,JA MBONI,PASC HIM MEDINIPUR,, West Bengal,721507	9696354747
3 8 7	WB33B 7926	EXECUT IVE OFFICER	JHARGRAM PANCHYAT SAMITY,GHO RADHARA PO.PS. JHARGRAM, PASCHIM MEDINIPUR,, West Bengal,721507	3221253240	3 9 6	WB33C 5780	PRADHA N GP NO 06 CHAULK URI	AT+PO- CHAULKURI, PS- SABANG,721 144	9474408583

397	WB33C 5781	PRADHAN GP NO 8 SABANG	AT+PO- SABANG,PS SABANG,PAS CHIM MEDINIPUR,, West Bengal,721144	9474408583	407	WB33D 0450	THE EXECU OFFICER GOPII P	VILL+PO- BELIABERA H,PS- BELIABERA H,PASCHIM MEDINIPUR,, West Bengal,721517	9609077639
398	WB33C 5782	PRADHAN GP NO 2 NAWGAN	AT+PO BARSAHARA ,PS SABANG,PAS CHIM MEDINIPUR,, West Bengal,721144	9474408583	408	WB33D 4231	DISTRICT MAGISTR ATE,PA SCHIM MEDINIP	ARJUNI GRAM PANCHAYAT ,KGP,KGP (L),Paschim Medinipur, West Bengal,721513	9434209142
399	WB33C 5844	OFF OF THE SANKRA IL PANCH SAMI	VILL+PO- ROHINI,,PS- SANKRAIL,D IST.- PASCHIM MEDINIPUR,, West Bengal,721143	9932929152	409	WB33D 6269	ASHIS KUMAR PAN	KHARAKDIH A,SAYEDPUR ,ANANDAPU R,Paschim Medinipur, West Bengal,721147	9933123688
400	WB33C 6342	PRADHAN GP NO 7 NARAYAN BARH	VILL+PO- KAPASDA,PS - SABANG,DIS T.- PASCHIM MEDINIPUR,, West Bengal,721144	3222249239	410	WB33D 6765	SATPATI GRAM PANCHAYAT	SATPATI,PIR AKATA,SAL BONI,Paschim Medinipur, West Bengal,721516	9734577284
401	WB33C 6790	PRATAP DUTTA	CHILKIGAR,J AMBONI,DIS T.- PASCHIM ,MEDINIPUR, ,West Bengal,721505	8538856210	411	WB675 066	ADWAIT A SAUTYA	PANDAT BHABANIPUR, BOULASINI PS- DEBRA,PASCHIM MEDINIPUR,, West Bengal,721156	9474356248
402	WB33C 7260	PRADHAN LALGERIA GRAM PANCH	MAHATAPUR, SALBONI,SAL BONI,PASCHIM MEDINIPUR,, West Bengal,721516	8116995423	412	WB33D 7637	BIPLABI KSHUDIRAM GYMNASIUM	HABIBPUR,M IDNAPORE,K OTWALI,Paschim Medinipur, West Bengal,721101	8250375785
403	WB33C 7767	SEC SABANG SSS KRISHI UNNYAN	SABANG,SA BANG,PASCHIM MEDINIPUR,, West Bengal,721144	9476111853	413	WB33C 5701	THE PRADHAN DHANESWAR PURGP	VILL. & PO. DHANESWAR PUR,,PS.PIN GLA,,PASCHIM MEDINIPUR,, West Bengal,721166	8906379673
404	WB33C 7799	PRADHAN BURAL GRAM PANCHAYET	BURAL, BARJAGU,SA BANG,PASCHIM MEDINIPUR,, West Bengal,721144	9647102468	414	WB33D 8303	JSW CEMENT LIMITED	JAMBEDIA,S AYEDPUR,SAL BONI,Paschim Medinipur, West Bengal,721147	9732755566
405	WB33C 7802	PRADHAN BISHNUPUR GRAM PANCHAY	BISHNUPUR BISHNUPUR BAZAR,SABANG, PASCHIM MEDINIPUR,, West Bengal,721140	9732967072	415	WB33C 7292	DHANANJAY GHORAI	BALARAMPUR, SABANG, PASCHIM MEDINIPUR,, West Bengal,721144	9733785891
406	WB33C 8188	PRADHAN MANSUKA GRAM PANCHAY	MANSUKA,G HATAL,PASCHIM MEDINIPUR,, West Bengal,721212	9006589596	416	WB33B 0388	CHAIRMAN MIDNAPORE MUNICIPALITY	AT.+PO. MIDNAPORE, PS. KOTWALI,DI ST. PASCHIM MEDINIPUR,, West Bengal,721101	9932968993

4 1 7	WB33B 2916	MR BALARA M SAU	VILL.PO.PAN CHBERIA,PS. DASPUR,PAS CHIM MEDINIPUR,, West Bengal,721146	9933561867	4 2 7	WB33C 2498	THE DISTRIC T MAGIST RATE	VILL+P.O- MIDNAPUR,P .S- KOTWALI,DI ST-PASCHIM MEDINIPUR,, West Bengal,721101	9635898740
4 1 8	WB339 006	SUBHAS H CH.DAS	DO.,DO.,West Bengal,721507	9434055548	4 2 8	WB33E 1985	M/S DOLPHI N ENTERP RISE	SUBHASPAL LAY GHOSHPARA W- 19,KHARAGP UR,KHARAG PUR<T>,Pasc him Medinipur,Wes t Bengal,721301	9734166878
4 1 9	WB33B 9087	REKHA NAYEK	SADAR HOSPITAL ROAD,MIDN APORE,KOT WALI,Paschim Medinipur,Wes t Bengal,721101	8016380392					
4 2 0	WB33D 8752	THE SUP OF POLICE, PASCHI M MEDINIP UR	PASCHIM MEDINIPUR, PASCHIM MEDINIPUR,, Paschim Medinipur,Wes t Bengal,721305	8334074035					
4 2 1	WB33D 8768	THE S P OF PASCHI M MEDINIP UR	PASCHIM MEDINIPUR, PASCHIM MEDINIPUR, KOTWALI,Pa schim Medinipur,Wes t Bengal,721305	8334074035	4 2 9	WB33E 1953	M/S. DOLPHI N ENTERP RISE	SUBHASPAL LY GHOSHPARA W- 19,KHARAGP UR,KHARAG PUR(T),Paschi m Medinipur,Wes t Bengal,721301	9734166878
4 2 2	WB33D 8746	S P OF POLICE PASCHI M MEDINIP UR	MEDINIPUR, MEDINIPUR, KOTWALI,Pa schim Medinipur,Wes t Bengal,721101	9832582716	4 3 0	WB33D 3824	ANUKUL PRADHA N	KASHIYABA G, BAITA BAZAR,MID NAPORE,MO HANPUR,Pasc him Medinipur,Wes t Bengal,721420	8972534922
4 2 3	WB33C 0231	MANUP ADA GHORAI	SABANG,BA LARAMPUR, SABANG,Pasc him Medinipur,Wes t Bengal,721144	9002596913	4 3 1	WB33E 2102	MARHT OLA VIVEKA NANDA SOCIAL WEL SOC	BARAGARH, DEBRA BAZAR,DEB RA,Paschim Medinipur,Wes t Bengal,721126	8967661129
4 2 4	WB33D 5751	SWAPAN DAS	NAJARGANG ,MIDNAPORE ,KOTWALI,Pa schim Medinipur,Wes t Bengal,721101	9932765095	4 3 2	WB33B 6032	PRADIP KUMAR HOTA	VILL.PO. CHILKIGARH ,PS. JAMBONI,PA SCHIM MEDINIPUR,, West Bengal,721503	9735647657
4 2 5	WB33A 8816	DIPU GANGUL I	SHYAMSUN DARPUR,DA SPUR,PASCH IM MEDINIPUR,, West Bengal,721212	9932617197	4 3 3	WB33A 5938	THE SECRET ARY MR SRIKAN TA KHA	C/O- BHUNTICHA K"MILAL SANGHA"AT- ,ANANTACH AK,PO+PS- SABONG,SH YAM- ,SUNDARPU R,DT- PASCHIM MEDINIPOR,, West Bengal,721144	9775007317
4 2 6	WB33B 8525	CONQUI P N CAST PVT LTD	AT- BURDGE TOWN, P.O- MIDNAPUR,P .S- KOTWALI,DI ST- PASCHIM MEDINIPUR,, West Bengal,721101	9932765385				4 3 4	

4 3 5	WB33D 1450	RAMNA RAYAN SINGH	E/51, MITRA COMPOUND, PO- MIDNAPORE, PS- KOTWALI,PA SCHIM MEDINIPUR,, West Bengal,721101	9832122871	4 4 4	WB33B 8425	EXECUT IVE OFFICER SABANG P S &	PANCHAYAT SAMITI AND B.D.O. SABANG,P.O +P.S- SABANG,DIS T- PASCHIM MEDINIPUR,, West Bengal,721144	8348691744
4 3 6	WB33B 9526	SAMIR PATRA	AT- PIPURDA,,P. O+P.S- KESHPUR,DI ST- PASCHIM MEDINIPUR,, West Bengal,721150	9932218986	4 4 5	WB33C 4847	SANAT SENGUP TA	KERUR,KER UR,SABANG, Paschim Medinipur,Wes t Bengal,721155	9734523330
4 3 7	WB33B 6976	KALIPA DA NISHIKA NTA SURJAK ANTA JANA	SULTANAPU R,KALIYARA ,KHARAGPU R LOCAL,Paschi m Medinipur,Wes t Bengal,721301	9733736376	4 4 6	WB33B 0311	GOPAL CHANDR A DAS	TALBAGHIC HA (MAYAPUR), KGP TOWN,PASC HIM MEDINIPUR,, West Bengal,721302	9332213263
4 3 8	WB33C 9345	DIST MAGIS PAS MED DEVE AND PL	MIDNAPORE, PASCHIM MEDINIPUR, PASCHIM MEDINIPUR,, West Bengal,721101	9723165465	4 4 7	WB33B 2356	NATABA R MANDA L	BARAMATK ATPUR,LALN AGAR,BELD A,Paschim Medinipur,Wes t Bengal,721424	9734517162
4 3 9	WB33E 1038	MUGBA SAN GRAM PANCH YAT	MUGBASAN, MUGBASAN, KESHPUR,Pas chim Medinipur,Wes t Bengal,721150	9932522141	4 4 8	WB33E 1355	PRADHA N 8 NO GARHM AL GRAM PANCH YAT	JARA,MOUP AL,SALBONI, Paschim Medinipur,Wes t Bengal,721516	7001389687
4 4 0	WB33A 5826	JIYABUL ALI SEKH	BHAGIRATH ABAD,BHAGI RATH,ANAN DAPUR,Paschi m Medinipur,Wes t Bengal,721150	9735510289	4 4 9	WB33D 4180	BHETIA NO. 3 GRAM PANCH YAT	DEMOULL,DE MOULL,KGP (L),Paschim Medinipur,Wes t Bengal,721101	9609979133
4 4 1	WB33E 2160	SEKH DILBAR ALI	ABASGARH ,SHIROMANI, KOTWALI ,Paschim Medinipur,Wes t Bengal,721102	6294195980	4 5 0	WB33C 4055	KALIKA PUR NETAJI SMRITHI RAKS	AT- KALIKAPUR, P.O- BANKA,P.S- CHANDRAK ONA,DIST- PASCHIM MEDINIPUR,, West Bengal,721201	9433303823
4 4 2	WB33E 2730	EXE OFFICER KESHPU R PANCH YATSAM ITY	AT.: KESHPUR,P. O.: KESHPUR,P.S .: KESHPUR,Pas chim Medinipur,Wes t Bengal,721150	9434341267	4 5 1	WB33E 7797	SHREE SHYAM SANGHA	AT-STATION ROAD,PO- MEDINIPUR, PS- KOTWALI,Pa schim Medinipur,Wes t Bengal,721101	9434138909
4 4 3	WB33E 2738	EXE OFFICER KESHPU R PANCH YATSAM ITY	AT.: KESHPUR,P. O.: KESHPUR,P.S .: KESHPUR,Pas chim Medinipur,Wes t Bengal,721150	9434341267	4 5 2	WB33C 5990	MAMTAJ BEGAM	UCHAHAR,K ALAGRAM,K ESHPUR,Pasc him Medinipur,Wes t Bengal,721150	9932009112

4 5 3	WB33E 4574	KHARA GPUR MOON LIGHT CLUB	VILL- PANCHBERI A,P.O- KHARAGPUR ,P.S- KHARAGPUR TOWN,Paschi m Medinipur,Wes t Bengal,721301	9679138823	4 6 0	WB33C 9460	SHANKA R NASKAR	RANGAMATI ,V S UNIVERSITY, KOTWALL,Pa schim Medinipur,Wes t Bengal,721102	9674342123
4 5 4	WB33E 5545	MAHAM MAD SATTAR KHAN	VILL- RAMNAGAR, P.O- RAMNAGAR, P.S- KOTWALL,Pa schim Medinipur,Wes t Bengal,721305	8116578182	4 6 1	WB33B 3568	SUBRAT A PAL	HANDALA RAJGARH,PS. NARAYANG ARH,PASCHI M MEDINIPUR,, West Bengal,721437	9547675267
4 5 5	WB33C 2066	DISTRIC T MAGIST RATE PASCHI M MI	AT-PASCHIM MEDINIPUR, P.O- MIDNAPUR, P.S- KOTWALL,DI ST-PASCHIM MEDINIPUR,, West Bengal,721101	8101958641	4 6 2	WB33C 8229	MALAY SINGHA RAY	AJABNAGAR ,GHATAL,PA SCHIM MEDINIPUR,, West Bengal,721212	9830510271
4 5 6	WB33A 0628	SRI MANTU KUNTI	AT- PARBATICH AK,PO- MANSUKHA, ,PS- GHATAL,PS- GHATAL,Pasc him Medinipur,Wes t Bengal,721212	9641936871	4 6 3	WB33D 1755	BARUN BIKASH DEY	AT- NAJARGANJ, PART,PO- MEDINIPUR, PS- KOTWALL,PA SCHIM MEDINIPUR,, West Bengal,721101	8967559555
4 5 7	WB33B 9069	SUMAN KUMAR DAS	KHIDIRPUR, KHARAGPUR ,KHARAGPU R TOWN,Paschi m Medinipur,Wes t Bengal,721304	9434804368	4 6 4	WB33E 7889	PINTU DAS	SOHAGILAN E- BALLAVPUR, MIDNAPUR, KOTWALL,Pa schim Medinipur,Wes t Bengal,721101	9733672771
4 5 8	WB33E 6928	SUPERIN TENDEN T OF POLICE	PASCHIM MEDINIPUR OFFICE OF THE SUP,OF POL GOVT OF WEST BENGAL,PAS CHIM MEDINIPUR, Paschim Medinipur,Wes t Bengal,700156	9930228972	4 6 5	WB33B 2286	DIST MAGIST RATE PASCHI M MEDIN	DEVELOPME NT AND PLANNING DEPTT,PS. KOTWALL,PA SCHIM MEDINIPUR,, West Bengal,721101	9434805082
4 5 9	WB33C 9459	PRAGAT I ENTERP RISE	KERANITOL A,JUDGE COURT ROAD,PO- MIDNAPORE, PS- KOTWALL,PA SCHIM MEDINIPUR,, West Bengal,721101	9733556655	4 6 6	WB33B 6978	CHANDR A KANTA DUTTA	GOPALI,SAL UA,KHARAG PUR LOCAL,Paschi m Medinipur,Wes t Bengal,721145	9932313702

AMBULANCES LIST UNDER KHARAGPUR SUB DIVISION

S. No	Registration No	Owner Name	Current Address	Mobile Number
1	WB3 52233	JAMNA AVINANDAN CLUB	AT.: JAMNA P.O.: PINGLA P.S.: PINGLA Paschim Medinipur West Bengal 721140	973368 0673
2	WB3 50647	M/S DOLPHIN ENTERPRISE	SUBHASPALLY, GHOSH PARA KHARAGPUR KHARAGPUR TOWN Paschim Medinipur West Bengal 721301	973416 6878
3	WB3 50379	RITWIK PANDA	UTTAR RAYBAR UTTAR RAYBAR DANTAN Paschim Medinipur West Bengal 721426	993330 0560
4	WB3 52174	SOMNATH GIRI	AT.: VIKANCHAK SHAKMANDAL P.O.: MADPUR P.S.: KHARAGPUR LOCAL Paschim Medinipur West Bengal 721149	790870 6880
5	WB3 52246	INDIAN INSTITUTE OF TECHNOLOGY KGP	AT.: IIT KHARAGPUR P.O.: IIT P.S.: KHARAGPUR TOWN Paschim Medinipur West Bengal 721301	700786 3545
6	WB3 52173	SOMA PRADHAN	VILL.: KHAKURDA P.O.: KHAKURDA P.S.: BELDA Paschim Medinipur West Bengal 721445	947633 6515
7	WB3 52685	DOLPHIN ENTERPRISE	PROP-SUTAPA GHOSH,AT- SUBHASPALLY P.O-KHARAGPUR P.S-KHARAGPUR TOWN Paschim Medinipur West Bengal 721301	973416 6878
8	WB3 53696	REGISTRAR IIT KHARAGPUR	IIT KHARAGPUR KHARAGPUR WEST MIDNAPORE Paschim Medinipur West Bengal 721302	947430 3213
9	WB3 54243	EXECUTIVE OFFICER DEBRA P. SAMITY	AT- BALICHAK P.O- BALICHAK P.S- DEBRA Paschim Medinipur West Bengal 721124	891845 5615
10	WB3 52118	ARATI SING	AT.: DEULI P.O.: BELDA P.S.: BELDA Paschim Medinipur West Bengal 721424	973451 7162
11	WB3 50653	M/S DOLPHIN ENTERPRISE	SUBHASPALLY, GHOSH PARA KHARAGPUR KHARAGPUR TOWN Paschim Medinipur West Bengal 721301	973416 6878

12	WB3 52115	M/S SAI SULPHONATES PVT LTD	AT.: DEWANMARO AYMA P.O.: HARIATARA P.S.: KHARAGPUR LOCAL Paschim Medinipur West Bengal 721304	983181 2184
13	WB3 54476	BISWAJIT PRAMANIK	AT- DUJIPUR P.O- RADHAKRISHNAPUR P.S- PINGLA Paschim Medinipur West Bengal 721140	790875 8982
14	WB3 54733	RASHMI METALLICS LTD	GOKULPUR SHYAMRAIPUR KHARAGPUR LOCAL Paschim Medinipur West Bengal 721301	817001 3653
15	WB3 51945	THE PRADHAN PAPARAR A-II GP	PENCHANAGAR BARBASHI KHARAGPUR LOCAL Paschim Medinipur West Bengal 721149	973393 8753
16	WB3 51195	REGISTRAR IIT KHARAGPUR	IIT KHARAGPUR KHARAGPUR TOWN Paschim Medinipur West Bengal 721302	977554 9815
17	WB3 54399	EXECUTIVE OFFICER KGP II P. SAMITY	AT- MADPUR P.O- MADPUR P.S- KHARAGPUR LOCAL Paschim Medinipur West Bengal 721149	834869 1742
18	WB3 52694	DOLPHIN ENTERPRISE	PROP- SUTAPA GHOSH,AT- SUBHASPALLY P.O-KHARAGPUR P.S-KHARAGPUR TOWN Paschim Medinipur West Bengal 721301	973416 6878
19	WB3 50495	DEBABRATA GHOSH	MALANCHAROAD KHARAGPUR KHARAGPUR TOWN Paschim Medinipur West Bengal 721304	943421 7421
20	WB3 50220	EXECUTIVE OFFICER SABANG P S	KALYANPUR NARAYANBARH SABANG Paschim Medinipur West Bengal 721144	993213 8196
21	WB2 9B61 54	SANDIP KUMAR SAMANTA	BOULASINI BOULASINI DEBRA Paschim Medinipur West Bengal 721156	954715 2405
22	WB5 9B44 95	KHARAGPUR METAL REFINDS PVT LTD	KAUSHALLYA KHARAGPUR WARD NO 25 KHARAGPUR TOWN Paschim Medinipur West Bengal 721301	987448 8333

23	WB3 50066	RAKESH MAHATO	CHOTO AYMA, PO-NIMPURA KHARAGPUR TOWN PASCHIM MEDINIPUR West Bengal 721304	767961 0818
24	WB3 51832	BISWASU K SEVASRA M SANGHA	VILL-DAKSHIN BENGAI PO- HARISHPUR, Paschim Medinipur West Bengal 721212	943402 2915
25	WB3 54248	EXECUTI VE OFFICER DEBRA P. SAMITY	AT- BALICHAK P.O- BALICHAK P.S- DEBRA Paschim Medinipur West Bengal 721124	891845 5615
26	WB3 53759	PRADHAN CHAKISM ILEPUR GRAMPA NCHAYA T	AT-BARAMPURA P.O-MATIBERUAN P.S-DANTAN Paschim Medinipur West Bengal 721457	963559 6508
27	WB3 52063	IIT KHARAGP UR	IIT KHARAGPUR KHARAGPUR TECHNOLOGY KHARAGPUR TOWN Paschim Medinipur West Bengal 721302	947430 3213
28	WB3 52325	DEVDULA L DANDAP AT	AT.: ALASAI P.O.: KESHIARY P.S.: KESHIARY Paschim Medinipur West Bengal 721133	915382 8522
29	WB3 53540	EXECUTI VE OFFICER, DATAN II P.SAMITY	AT- DHANESWARPUR P.O- KHAKURDA P.S- BELDA Paschim Medinipur West Bengal 721445	834869 1747
30	WB3 52185	RATAN RAUL	AT.: BAGBERIA P.O.: SABANG P.S.: SABANG Paschim Medinipur West Bengal 721144	977552 7405
31	WB3 51855	KHARAGP UR HOMEOM EDICAL C & HOSPITAL	KAUSHALLYA, P.O-KHARAGPUR KHARAGPUR TOWN Purba Medinipur West Bengal 721301	943402 2915
32	WB3 52116	PALTU SASMAL	AT.: SABRA P.O.: SABRA P.S.: BELDA Paschim Medinipur West Bengal 721445	973246 3260

33	WB3 50278	S HAKIMUD DIN EDU. AND WELFARE TRUST	CHAKMAKRAMPUR R CHAKMAKRAMPUR KHARAGPUR LOCAL Paschim Medinipur West Bengal 721149	973238 3726
34	WB3 51926	SABANG VIVEKAN NADA CLUB	SABANG SABANG SABANG Paschim Medinipur West Bengal 721144	943480 5082
35	WB3 52335	THE EXECUTI VE OFF DANTAN II P.S	VILL- DHANESWARPUR P.O-KHAKURDA P.S-BELDA Paschim Medinipur West Bengal 721445	834869 1747
36	WB3 53544	PRADHAN TURKA 3 NO GRAM PANCHAY AT	AT- TURKA P.O- TURKA - KASBA P.S- DANTAN Paschim Medinipur West Bengal 721445	973335 0535
37	WB3 50501	DEBABRA TA GHOSH	MALANCH A ROAD KHARAGPUR KHARAGPUR TOWN Paschim Medinipur West Bengal 721304	943421 7421
38	WB3 51837	BENEDIH A PATNA NABAJAG ARAN SANGHA	VILL-BENADIHA PO-SALUKA NARAYANGARH Paschim Medinipur West Bengal 721437	980041 8755
39	WB3 53555	PRADHAN TALDA GRAM PANCHAY AT	AT- NANDAKURIA P.O- KESHGRAMBHA P.S- DANTAN Paschim Medinipur West Bengal 721451	993241 3480
40	WB3 52486	DILIP BUILDING CO LTD	PLOT NO 619,KH NO 382 AT- GAIDUA,P.O- HARIATARA, P.S- KHARAGPUR TOWN Paschim Medinipur West Bengal 721304	623292 8305
41	WB3 51116	M/S SREE RAMKRIS HNA SEVASHR AM	MALANCH A RAKHAJUNGLE KHARAGPUR Paschim Medinipur West Bengal 721301	964776 8526
42	WB3 51036	M/S RAI NURSING HOME	KALYANPUR ARJUNI DEBRA Paschim Medinipur West Bengal 721126	993255 3952

AMBULANCES LIST UNDER GHATAL SUB DIVISION

Sl No.	Registr ation Numbe r	Owner Name	Current Ad dress	Mobile Number
1	WB15 C2844	RAGHUN ATH BANGAR	MARICHYA,D ANDIPUR,GHA TAL,Paschim Medinipur,West Bengal,721212	99334018 24

2	WB33 B3960	SAMAPTI KA MAITY	KONNAGAR,G HATAL,GHAT AL,Paschim Medinipur,West Bengal,721212	99323560 06
3	WB49 N0037	LIONS CLUB OF GHATAL	KUSHPATA,KU SHPATA, GHATAL,GHA TAL,Paschim Medinipur,West Bengal,721212	94340317 31

4	WB33 C0181	SUSANTA MARGUL	KUSHPATA,GH ATAL,GHATAL ,Paschim Medinipur,West Bengal,721212	96351400 00
5	WB33 B4709	CHAIRMA N RAMJIBA NPUR MUNICIP AL	RAMJIBANPUR ,CHANDRAKO NA,CHANDRA KONA,Paschim Medinipur,West Bengal,721242	97345662 06
6	WB33 B3530	ASHA MARGUL	KUSHPATA,GH ATAL,GHATAL ,Paschim Medinipur,West Bengal,721212	99333787 45
7	WB33 B5937	CHAIRMA N RAMJIBA NPUR MUNICIP AL	RAMJIBANPUR ,RAMJIBANPU R,CHANDRAK ONA,Paschim Medinipur,West Bengal,721242	97345662 06
8	WB33 C4253	RAMJIBA NPUR MUNICIP ALITY	RAMJIBANPUR ,RAMJIBANPU R,CHANDRAK ONA,Paschim Medinipur,West Bengal,721242	97345662 06
9	WB33 B8820	BISWAJIT BANGAR	MARICHYA,D ANDIPUR,GHA TAL,Paschim Medinipur,West Bengal,721222	97357273 68
10	WB41 F4154	SUSANTA MARGUL	WARD NO- 16,KUSHPATA, GHATAL,Paschi m Medinipur,West Bengal,721212	96351400 00
11	WB49 N0744	DR. SHROFF'S CHARITY EYE HOSPITAL	PLOT NO 36A/1, HB BLOCK,SALT LAKE,SALT LAKE,Kolkata,West Bengal,700016	97187205 27
12	WB33 D5581	PAPPU NAYEK	KUSHPATA,GH ATAL,GHATAL ,Paschim Medinipur,West Bengal,721212	99322002 96
13	WB33 C7147	JABA CHOWDH URY	CHAULI,GHAT AL,GHATAL,Pa schim Medinipur,West Bengal,721212	97493553 58
14	WB33 B5935	CHAIRMA N KHARAR MUNICIP ALITY	KHARAR,KHA RAR,GHATAL, Paschim Medinipur,West Bengal,721222	94349420 50
15	WB33 D0967	SOMNAT H MUKHARJ EE	KONNAGAR,G HATAL,GHAT AL,Paschim Medinipur,West Bengal,721212	99339598 32

16	WB33 C2408	SOMNAT H MUKHERJ EE	KONNAGAR,G HATAL,GHAT AL,Paschim Medinipur,West Bengal,721212	99339598 32
17	WB49 N0038	NILKAMA L BANGAR	MARICHYA PALBARI,DAN DIPUR,GHATA L,Paschim Medinipur,West Bengal,721222	99320400 19
18	WB33 B5936	CHAIRMA N GHATAL MUNICIP ALITY	CHAIMAN GHT MUNICIPALIT Y,GHATAL MUNICIPALIT Y,GHATAL,Pas chim Medinipur,West Bengal,721212	94743605 52
19	WB49 N1675	LIONS CLUB OF GHATAL	KUSHPATA,GH ATAL,GHATAL ,Paschim Medinipur,West Bengal,721212	74072210 50
20	WB49 N0743	M/S NIMBARK MATH SEVA SAMITI TRUST	BAIKANTHAP UR,SANKARPU R,DASPUR,Pasc him Medinipur,West Bengal,721211	94346908 09
21	WB19 G1779	OMPRAK ASH BHARATI	KALORA,KAL ORA,DASPUR, Paschim Medinipur,West Bengal,721146	99320364 98
22	WB33 D0402	KASHINA TH MAGRUL	KUSHPATA,GH ATAL,GHATAL ,Paschim Medinipur,West Bengal,721212	89729729 34
23	WB33 B2443	MR SUSANTA MARGUL	KUSPATA,GHA TAL,GHATAL, Paschim Medinipur,West Bengal,721212	99333787 45
24	WB33 B2724	KALYANI SINGHA ROY	BIRSINGHA,G HATAL,GHAT AL,Paschim Medinipur,West Bengal,721212	99339044 53
25	WB335 310	DULAL CHALAK	KHIRPAI,CHA NDRAKONA,C HANDRAKON A,Paschim Medinipur,West Bengal,721201	97346827 34
26	WB33 D2018	PRADIP SINGHAR OY	KONNAGAR,G HATAL,GHAT AL,Paschim Medinipur,West Bengal,721212	94333794 33
27	WB49 N0131	UTTAM MAL	GOCHATI,GOC HATI,DASPUR, Paschim Medinipur,West Bengal,721146	99325084 46

28	WB33 D2061	SUBHASIS RAKSHIT	RANICHAK, RA NICHAK, DASP UR, Paschim Medinipur, West Bengal, 721212	97327718 66	30	WB33 B2681	NILKAMA L BANGAR	MARICHYA, D ANDIPUR, GHA TAL, Paschim Medinipur, West Bengal, 721212	99339044 53
29	WB19 E8197	SUDHANS HU DOLAI	KALYANPUR, NIJNARAJOLE, DASPUR, Paschi m Medinipur, West Bengal, 721211	95645224 42	31	WB33 C0984	KASHINA TH MARGUL	KONNAGAR, K USHPATA, GHA TAL, Paschim Medinipur, West Bengal, 721212	89729729 34

List of Places for Landing of Helicopter Block wise

Sl. No.	Name of sub-division	Name of Block	No. Name of the Site	Latitude (N)	Longitude(E)
1.	Medinipur Sadar	Medinipur Sadar	Helipad Ground Khasjanganal Cantonment, Near BDO Office (<i>Permanent Helipad</i>)	22°26'34.99"	87°19'10.63"
2.			Elahiganj Maidan	22°26'03.0"	87°21'55.5"
3.			Enayetpur Football Ground	22°25'58.7"	87°12'6.5"
4.			Midnapore College Collegiate Ground	22°25'21.9"	87°19'33"
5.		Salboni	ARTI Ground	22°35'53.3"	87°19'10.2"
6.			Pirakata High School Ground	22°33'50.9"	87°10'43.4"
7.			Bhimpur High School	22°36'19.9"	87°06'38.7"
8.			Debogram High School Play Ground	22°40'33.3"	87°10.36'36.0"
9.		Garhbeta-I	Anchal Singh Stadium Ground	22°51'14.8"	87°20'49.3"
10.		Garhbeta-II	Talbandi School Football Ground	22°51'28.0"	87°13'36.7"
11.			Metaldoba Football Ground	22°49'09.0"	87°14'21.3"
12.		Garhbeta III	Manikbandh High School, 9732754243 (G.P. 4no. Uriasai)	22.69745	87.42888
13.			Nayabasad P.M. Shiksha Niketan, 9732620157 (G.P. 7no Nayabasad)	22.713	87.30067
14.		Keshpur	Sorai Ground, Keshpur, Paschim Medinipur	22°34'14.6"	87°28'27.2"
15.			Sukuamar Sengupta Mahavidyalay Ground	22°33'01.7"	87°27'14.8"
16.	Kharagpur	Kharagpur-I	Reshmi Metaliks Vehicle Parking Ground	22°22'41"	87°16'45.9"
17.			Football Ground behind RAMCO Co., Kalaikunda-I No. Gate	22°19'19.3"	87°14'47.3"
18.			Inda Anandapalli (Near Inda College)	22°21'35.2"	87°20'06.2"
19.			Mirpur Adibasi Sporting Club Ground, Hijli, Kharagpur	22°19'14.3"	87°19'33.5"
20.		Kharagpur-II	Bar Basantapur, Opposite Telipukur Hat, Basantapur	22°23'50.32"	87°29'11.90"
21.		Keshiary	Play Ground of Barida High School	22°12'15"	87°11'55"
22.			Play Ground of Khajra High School	22°7'38.9"	87°13'49.7"
23.			Play Ground of Santrapur High School	22°8'43"	87°17'21"
24.			Play Ground of Kusumpur High School	22°9'29.2"	87°11'36.6"
25.			Play Ground of Baghasty High School	22°06'40.8"	87°10'43.1"
26.			Play Ground of Nachhipur High School	22°05'28.5"	87°13'09.9"
27.			Play Ground of Bimaleswar Primary School	22°7'37.91"	87°13'52.37"

28.	Ghatal		Play Ground of Phandarh High School	22°05'49.8"	87°18'18.1"	
29.		Debra	TrilochanpurK.K.HighSchool	22°30'22.69"	87°37'40.17"	
30.			Golgram R.B.B.M Higher secondary School	22°28'13.38"	87 °37'55.38"	
31.			BoulasiniHigh School Ground	22°32'19.32"	87°33'25.05"	
32.			BhabaniporeHigh School Ground	22°33'10.11"	87°35'48.7"	
33.			Bhajahari Institution Ground	22°21'29.72"	87°33'2.44"	
34.			Debra Harimati Saraswat Vidyamandir	22°24'45.56"	87°34'38.36"	
35.			Golgram Flood Shelter	22°28'31.86"	87°37'51.48"	
36.			LowadaHigh School Ground	22°34'0.63"	87°32'47.60"	
37.			Marahtola Satyaswar Institution	22°27'12.53"	87°33'50.68"	
38.			Dantan-II	Purunda Play Ground	21°56'53.64"	87° 25'48.68"
39.		Sabra Dosatunia MSK ground at Sabra		21 ° 58'45.6"	87 °23'58.4"	
40.		Uttar Dhaneswarpur Goru Hat ground at Dhaneswarpur		22 ° 00'36.0"	87 °25'17.8"	
41.		Pingla	Boalia Batitaki	22° 22' 37.8"	87° 54'43.56"	
42.		Sabong	Basantapur HS Ground	22° 13' 26.2"	87° 31'48.3"	
43.			Boalia Play Ground	22° 13' 34.8"	87° 32' 50.8"	
44.		Narayangarh	Bakhrabad (Uttar Korkora)	22° 06'51.9"	87° 22'24.7"	
45.			Belda Stadium, Belda	22° 02' 47.6"	87° 20' 39.6"	
46.		Ghatal	Daspur-I	Sabuj Sangha Ground	22° 36' 11.2"	87° 43' 18.4"
47.				Kalora school ground	22°32'42.1"	87°43'41.3"
48.				Talibhata football ground	22°33'56.4"	87°43'32.0"
49.				Nimtala football ground	22°38'09.5"	87°42'31.6"
50.			Daspur-II	Sonakhali BPHC attached Ground	22° 32' 52.6"	87° 46'3.3"
51.				Chaipat High School Ground	22° 34' 8.03"	87° 48' 20.8"
52.			Ghatal	Aurobinda Stadium	22° 39'22.5"	87° 44' 8.9"
53.			Chandrakona-II	Krishnapur R.H. School Ground at Krishnapur	22° 49' 29"	87° 32' 3"
54.				Bhagabantapur J.S. High School Ground at Bhagabantapur	22° 48' 3"	87° 30' 7"
55.				Basanchora Primary Health Centre Ground at Chhatraganja	22° 46' 44"	87° 31' 18"
56.				Chandrakona Jirat High School Ground at Chandrakona	22° 44' 3"	87° 31' 10.4"
57.		Jhakra H.S. School Ground at Jhakra		22° 41' 20"	87° 33' 29"	

List of Places for Air Dropping of Relief Material

Dantan-II	Satunia Ground, Sabra	21° 58' 45.6"	87° 23' 58.4"
	Ground of Dhaneswarpur Haat	22° 00' 36.0"	87° 25' 17.8"
Chandrakona-II	Krishnapur R.H. School Ground at Krishnapur	22° 49' 29"	87° 32' 3"
	Bhagabantapur J.S. High School Ground at Bhagabantapur	22° 48' 3"	87° 30' 7"
	Basanchora Pry. Health Center Ground at Chhatraganja	22° 46' 44"	87° 31' 18"
	Chandrakona Jirat High School Ground at Chandrakona	22° 44' 3"	87° 31' 10.4"
	Jhakra H.S. School Ground at Jhakra	22° 41' 20"	87° 33' 29"
Keshiary	Vill. – Barida, P.O. – Barida, G.P. – Ghitagram, Mob :- 9800375727	22° 12' 15"	87° 11' 55"
	Vill. – Khajra, P.O. – Kushgeria G.P. – Khajra, Mob :- 9733839331	22° 7' 38.9"	87° 13' 49.7"
	Vill. + P.O. + G.P. – Santrapur, Mob :- 9733787575	22° 8' 43"	87° 17' 21"
	Vill. + P.O. – Binandapur, G.P. – Kusumpur, Mob :- 9593118857	22° 9' 29.2"	87° 11' 36.6"
	Vill. + P.O. – Baghasty, G.P. – Baghasty, Mob :- 9475890769	22° 06' 40.8"	87° 10' 43.1"
	Vill. + P.O. – Nachipur, G.P. – Nachipur, Mob :- 9434960089	22° 05' 28.5"	87° 13' 09.9"
	Vill. – Hospital Road, Keshiary, P.O. + G.P. – Keshiary, Mob: 9733124656	22° 7' 37.91"	87° 13' 52.37"
	Vill. – Phandarh, P.O. – G.P. – Lalva,	22° 05' 49.8"	87° 18' 18.1"
Pingla	Jalchak N.N. Vidyatan High School Ground, Jhalchak II G.P.	22° 14' 27.48"	87° 40' 15.20"

Annexure-C

Multipurpose Flood / Cyclone Shelter under Paschim Medinipur District constructed under the financial assistance of Disaster Management Department

Sl. No.	Name of Block	Land schedule	Latitude (N)	Longitude(E)
1.	Keshpur	<ul style="list-style-type: none"> J.L. No. 282 Mouza- Suratpur, Plot No. 945 / 984 	22° 35' 30.43"	87° 33' 23.19"
2.	Dantan-I	<ul style="list-style-type: none"> J.L. No. 45 Mouza- Pundra, Plot No. 1125 	21° 54' 31.81"	87° 16' 9.45"
3.		<ul style="list-style-type: none"> Mouza-Hasimpur JL No.99, Plot No.21 	21° 56' 08"	87° 16' 46"
4.	Daspur-I	<ul style="list-style-type: none"> J.L. No. 17 Mouza- Nij-Narajole, Plot No. 235,227,228,229 	22° 34' 35"	87° 36' 53"
5.		<ul style="list-style-type: none"> Mouza-Ramchandrapur JL No.139, Plot No.474 	22° 31' 26"	87° 42' 03"
6.		<ul style="list-style-type: none"> Mouza- Kantadorja J.L. No. 004 Plot No. 1530 	22° 35' 39.54"	87° 34' 58.20"
7.	Ghatal	<ul style="list-style-type: none"> J.L. No. 82 Mouza- Digha Anandapur, Plot No. 174 	22° 40' 21.6"	87° 38' 25"
8.		<ul style="list-style-type: none"> Mouza-Gholsai JL No.100, Plot No.115 	22° 36' 35.1"	87° 37' 16.4"
9.	Salboni	<ul style="list-style-type: none"> Mouza-Chaktarini JL No.401, Plot No.1/474 	22° 38' 33.6"	87° 19' 01.5"
10.	Medinipur Sadar	<ul style="list-style-type: none"> Mouza-Malkuri JL No.24, LR-12 /RS-11 	22° 29' 19.06"	87° 7' 42.86"
11.	Sabong	<ul style="list-style-type: none"> Mouza-Bhemua Plot No.2727 	22° 12' 46.5"	87° 40' 52.63"
12.	Mohanpur	<ul style="list-style-type: none"> Mouza-Dobariya JL No.190, Plot No.380 	21° 48' 05.4"	87° 18' 26.3"
13.	Garhbeta-II	<ul style="list-style-type: none"> Mouza-Babuidanga J.L. No. 180, Plot No. 20 	22° 50' 57.2"	87° 10' 37.4"
14.	Pingla	<ul style="list-style-type: none"> Mouza- Samsara J.L. No. 217, Plot No. 173 	22° 19' 22.44"	87° 42' 34.40"
15.	Chandrakona-I	<ul style="list-style-type: none"> Mouza- Pandua J.L. No. 273 Plot No. 85 (LR) 375 (RS) 	22° 40' 15"	87° 34' 58"
16.		<ul style="list-style-type: none"> Mouza- Kuldaha J.L. No. 284 Plot No. 1258 	22° 38' 39.3"	87° 34' 35.9"
17.	SDO, Ghatal	<ul style="list-style-type: none"> Mouza- Konnagar J.L. No. 147 Plot No. 267 	22° 39' 35"	87° 44' 10"

RELIEF GODOWN UNDER PASCHIM MEDINIPUR DISTRICT

Sl. No.	Name of Sub-Division / Block	Land schedule	Latitude (N)	Longitude(E)
1.	District Paschim Medinipur	<ul style="list-style-type: none"> JL No. 168, Mouza- Cantonment Barpathar, Plot No.550 (RS) 	22°25'38.9"	87°19'14.3"
2.	BDO Ghatal	<ul style="list-style-type: none"> J.L. No. 71 Mouza- Ranirbazar, Plot No. 844/949 	22°40'19.2"	87°41'30.6"
3.	SDO Ghatal	<ul style="list-style-type: none"> J.L. No. 147 Mouza- Konnagar, Plot No. 267 	22° 39' 35"	87° 44' 10"
4.	BDO Kharagpur-II	<ul style="list-style-type: none"> J.L. No. 385 Mouza- Madpur, Plot No. 302 	22° 22' 18.5"	87° 26' 20.9"
5.	BDO Pingla	<ul style="list-style-type: none"> J.L. No. 83 Mouza- Pingla, Plot No. 569 	22°17'3.29"	87°35'7.65"
6.	B.D.O. Dantan-I	<ul style="list-style-type: none"> J.L. No. 72 Mouza- Punja, Plot No. 439 	21° 59' 51.5"	87° 17' 56.5"
7.	B.D.O. Medinipur Sadar	<ul style="list-style-type: none"> J.L. No. 153 Mouza- Muradanga, Plot No. 60 	22°26'27.9"	87°19'04.9"
8.	B.D.O. Garhbeta-II	<ul style="list-style-type: none"> J.L. No. 111 Mouza- Balibandh, Plot No. 192 	22° 42' 22.6"	87° 10' 24.7"
9.	B.D.O. Daspur-I	<ul style="list-style-type: none"> J.L. No. 54 Mouza- Nunigoda, Plot No. 25 	22° 36' 34.86"	87° 43' 21.03"
10.	B.D.O. Chandrakona-I	<ul style="list-style-type: none"> J.L. No. 215 Mouza- Bamaria, Plot No. 1511 	22° 41' 59.10"	87° 37' 14.34"
11.	S.D.O. Medinipur Sadar	<ul style="list-style-type: none"> Mouza -Barpathar Cantonment JL No.168, Plot No.550 	22° 25'41.3"	87° 19' 07"
12.	B.D.O, Salboni	<ul style="list-style-type: none"> Mouza -Chaktarini JL No.401, Plot No.474 	22°38'34.72"	87°19'6.27"
13.	B.D.O, Garhbeta-I	<ul style="list-style-type: none"> Mouza -Gangani JL No.485, Plot No.75 	22° 51' 25.5"	87° 21' 05.5"
14.	B.D.O, Garhbeta-III	<ul style="list-style-type: none"> Mouza -Durlavganj JL No.465, Plot No.812 	22° 43' 58.6"	87° 20' 09.4"
15.	B.D.O, Chandrakona-II	<ul style="list-style-type: none"> Mouza -Chandrakona JL No.103, Plot No.RS-442/ LR-512 	22° 44' 7.27"	87° 30' 44.29"

Information regarding Flood Shelter:

Flood Shelter / Cyclone Shelter	Year of Construction	How many persons can be accommodated	Number & Name of villages tagged with this shelter	Total tagged population	Difference between tagged population & capacity of Shelter, if any	remarks
Keshpur	2015	800	4	8000	7200	Mouza: Suratpur
Dantan-I	2014	800	5	6000	5200	Mouza: Pundra
	2017	800	5	5000	4200	Mouza: Hasimpur
Daspur-I	2015	800	10	10000	9200	Mouza: Nij-Narajole
	2017	800	5	5000	4200	Mouza: Ramchandrapur
Ghatal	2015	800	2	20000	19200	Mouza: Gholsai
	2014	800	2	15000	14200	Mouza: Digha Anandapur
Salboni	2016	1000	16	12600	11600	Mouza: Chaktarini
Medinipur Sadar	2016	800	6	10000	9200	Mouza: Malkuri
Sabong	2016	800	8	4200	3400	Mouza: Bhemia
Mohanpur	2017	800	10	5000	4200	Mouza: Dobariya
Garhbeta-II	2015	800	9	15000	14200	Mouza: Babuidanga
Pingla	2017	800	7	5000	4200	Mouza: Samsara

Requirement of additional Flood Shelter under Paschim Medinipur District

Sl. No.	Location for Flood Shelter	GP / Block / Municipality	Particulars of Land identified, if any
1	Cyclone shelter near Football Ground, Children Park in Ward No.4	Kharar Municipality	Mouza-Kharar, JL No.44, Plot No.442
2	Khajuri	Debra Block	JL No.112, Plot No.605
3	Bahir Singhapur Mora Dangi under Monsuka-II GP	Ghatal Block	JL No.27, Plot No.1621
4	Jadupur under Irpala GP	Ghatal Block	JL No.41, Plot No.1009
5	Kamdebpur under Sultanpur GP	Ghatal Block	JL No.45, Plot No.146
6	Maricha Dandipur under Birsingha GP	Ghatal Block	JL No.57, Plot No.839
7	Shyamsundarpur under Monaharpur-I GP	Ghatal Block	JL No.156, Plot No.158
8	Bheri Balaram Kundu under Ajabnagar-II GP	Ghatal Block	JL No.67, Plot No.1
9	Krishnanagar	Ghatal Municipality	Mouza-Krishnanagar, JL No.146, Plot No.120
10	Singhapur	Ghatal Municipality	Mouza-Chauli Singhapur, JL No.27, Plot No.776
11	Sukchandrapur	Ghatal Municipality	Mouza-Sukchandrapur, JL No.064, Plot No.1395

12	Kanthalia	Narayangarh Block	Mouza-Kanthalia, Plot No.452, JL No.935
13	Near Jeeban Jyoti Building in Ward No.4	Ramjibanpur Municipality	Mouza-Ramjibanpur, JL No.16
14	Jharka under Bandipur-I GP	Chandrakona-II Block	Mouza-Jharka, JL No.235, Plot No.1419
15	Agrapara under Bandipur-II GP	Chandrakona-II Block	Mouza-Agrapara, JL No.249, Plot No.61
16	Prasadpur under Basanchora GP	Chandrakona-II Block	Mouza-Prasadpur, JL No.083, Plot No.288
17	Bala under Kuapur GP	Chandrakona-II Block	Mouza-Bala, JL No.239, Plot No.1444
18	Sauberia under Bhagabantapur-I GP	Chandrakona-II Block	Mouza-Sauberia, JL No.036, Plot No.457
19	Bhairabpur under Bhagabantapur-II GP	Chandrakona-II Block	Mouza-Bhairabpur, JL No.055, Plot No.569
20	Jagannathbati under Sarberia-II GP	Daspur-I Block	JL No.129, Plot No.207
21	265-Kharakpur under Manoharpur-I GP	Chandrakona-I Block	Plot No.121, 120, Khatian No.126
22	Manikdangar	Dantan-II Block	JL No.61, Plot No.456
23	Sabong under Sabang GP	Sabong Block	Mouza-Sabang, JL No.293, Plot No.597
24	Laro under Sarta GP	Sabong Block	Mouza-Laro, JL No.352, Plot No.903, 904
25	Monoharpur under Narayanbarh GP	Sabong Block	Mouza-Monoharpur, JL No.375, Plot No.481 / 482 / 483
26	Kolanda under Dasagram GP	Sabong Block	Mouza-Kolanda, JL No.323, Plot No.543
27	Joyramchak under Palashpai GP	Daspur-II Block	JL No.157, Plot No.2767
28	Koigeria under Enayetpur GP	Keshpur Block	Yet to be identified
29	Dalhara under Dalhara GP	Keshpur Block	Yet to be identified
30	Belpatri Tantidangar Ground under Pathra GP	Medinipur Sadar Block	Plot No.293, JL No.281, Mouza-Jagul
31	Narangadighi Swasan Math under Jalchak-II GP	Pingla Block	JL No.236, Plot No.633
32	Bhantia under Jalchak-I GP	Pingla Block	JL No.230, Plot No.684

Disaster Management Vulnerability

1	2	3	4	5	6	7	8	9	10
Name of Block / Municipality	If prone to flood, mention number of people in vulnerable zone	If vulnerable to cyclone, mention number of people likely to be affected in case of cyclone	If vulnerable to Tsunami, mention number of people likely to be affected in case of Tsunami	If vulnerable to landslide, mention number of people likely to be affected in case of landslide	If vulnerable to chemical/industrial disaster, mention number of people likely to be affected.	People likely to be affected by other disasters, if any-(mention disaster & number of people)	Total number of people given in column 2 to 7	Earthquake vulnerability zone	Priority ranking as per vulnerability to multiple disasters
Kharagpur I	45000	45000	0	0	0	0	90000	3	
Kharagpur II	60000	60000	0	0	0	0	120000	3	
Dantan I	40000	40000	0	0	0	0	80000	3	
Dantan II	35000	35000	0	0	0	0	70000	3	
Narayang arh	35000	35000	0	0	0	0	70000	3	
Debra	4000	4000	0	0	0	0	8000	3	
Pingla	4000	4000	0	0	0	0	8000	3	
Sabong	6000	12000	0	0	0	0	18000	3	
Keshiary	28000	28000	0	0	0	0	56000	3	
Mohanpur	20000	30000	0	0	0	0	50000	3	
Medinipur Sadar	15000	18000	0	0	0	0	33000	3	
Garhbeta I	5000	7000	0	0	0	0	12000	3	
Garhbeta II	8000	12000	0	0	0	0	20000	3	
Garhbeta III	8000	12000	0	0	0	0	20000	3	
Salboni	12000	12000	0	0	0	0	24000	3	
Keshpur	20000	20000	0	0	0	0	40000	3	
Chandrak ona I	45000	5000	0	0	0	0	50000	3	
Chandrak ona II	35000	3000	0	0	0	0	38000	3	
Ghatal	85000	3000	0	0	0	0	88000	3	
Daspur I	50000	2000	0	0	0	0	52000	3	
Daspur II	70000	3000	0	0	0	0	73000	3	
Medinipur Sadar Municipality	6000	6000	0	0	0	0	12000	3	
Kharagpur Municipality	7000	15000	0	0	0		21000	3	
Ghatal Municipality	25000	2000	0	0	0	0	28000	3	
Kharar Municipality	30000	3000	0	0	0	0	33000	3	
Khirpai Municipality	13000	5000	0	0	0	0	18000	3	
Chandrak	17000	3000	0	0	0	0	20000	3	

ona Municipal ity									
Ramjibon pur Municipal ity	12000	5000	0	0	0	0	17000	3	

Information regarding Heritage Structure / Building under Paschim Medinipur

Sub-Division/ Block	Name of Heritage Building	Address	Significance	Year of Construction	Block/Municipality/ Police Station	Whether prone to Inundation (Y/N)	Whether located in Landslide /EQ/Cyclone/Tsunami prone zone, if so, specify	Whether sufficient firefighting arrangement is there	remarks
Kharagpur I	Nil	NA	NA	NA	NA	NA	NA	NA	NA
Mohanpur	Jagan nath Templ e	Mohanpur, Paschim Medinipur	At the time of Chaitany Mahaprabhuthis temple was established in the style of Orissa state	500 Years ago	Mohanpur	Yes	Cyclone	No	Proposal sent to declare as Heritage building
Pingla	Nil	Nil	Nil	Nil	Nil	Nil	Nil	Nil	Nil
Daspur I	Narajo le Rajbar i	Vill: Nij- Narajole, PO. Narajole, PS. Daspur	A bright tourism potential	1818 AD	Daspur I	No	No	No	NA
Narayangar h	House of Hemc handra Kanun go	Vill: Radhanagar, PO. Garh- Radhanagar, PS. Belda	House of a freedom fighter	100 years	Hemchandr a Gram Panchayat	No	No	No	Heritage building not declared by W.B Govt

Annexure-D**DISASTER MANAGEMENT TELEPHONE DIRECTORY****List of important officers with their telephone numbers**

Sl. No.	Name of the Officer and designation	Office No.	Mobile No:
1.	Shri Khursheed Ali Qadri, IAS, District Magistrate, Paschim Medinipur	03222 – 275571 / 260289	9434750400 9933350400
2.	Smt. Uttara Singha (Hazra), Sabhadhipati, Paschim Medinipur Zilla Parishad	03222 - 275428	9434012735
3.	Shri Dhritiman Sarkar, IPS, Superintendent of Police, Paschim Medinipur	03222 -275609	9083269500
4.	Shri. Pinaki Ranjan Pradhan, W.B.C.S. (Exe.) Additional District Magistrate (ZP), Paschim Medinipur	03222 – 276582 / 275071	8348691704
5.	Shri Lakshmana Perumal R, IAS, Additional District Magistrate (General), Paschim Medinipur	03222 -275455/ 275785(Fax)	8348691701
6.	Smt. Kuhuk Bhusan, IAS, Additional District Magistrate (Panchayat), Paschim Medinipur	03222 - 276582	8348691781
7.	Shri Kempa Honnaiah, IAS, Additional District Magistrate (Dev), Paschim Medinipur	03222 - 275272 273886 (Fax)	8348691703
8.	Shri Suman Sourav Mohanty, IAS, Additional District Magistrate (LR), Paschim Medinipur	03222 – 275630 / 263796	8348691702
9.	Shri Dileep Mishra, IAS Sub-Divisional Officer, Kharagpur	03222 – 225345 / 225516(Fax)	8348691721
10.	Shri Kaushik Chattopadhyay, W.B.C.S. (Exe.) Sub-Divisional Officer, Medinipur Sadar	03222 – 275330 / 275333(Fax)	8348691720
11.	Shri Suman Biswas, W.B.C.S. (Exe.) Sub-Divisional Officer, Ghatal	03225 – 255145 / 255022(Fax)	8348691724
12.	Prativa Maity, Karmadhyaksha, Sishoo O Nari Unnayan, Janakalyan O Tran Sthayee Samiti, Paschim Medinipur Zilla Parishad.	-	9732405101
13.	Addl. Superintendent of Police (H.Q.), Paschim Medinipur	03222 - 263528 / 263531	9083269502
14.	Commandant, 2 Bn. NDRF (Haringhata)	033 - 25875032 (Fax)	9474116775 9474061104
15.	Commandant, Indian Coast Guard, Haldia	03224 - 267755 / 264541 (Fax)	dhq8@indiancoastguard.nic.in
16.	Commandant,CISF, Salboni, BRBNMPL	03227-280300	7679344434
17.	Officer-in-Charge, Disaster Management & Civil Defence Section , Paschim Medinipur	03221 - 275894	9903564678 9433027126
18.	District Disaster Management Officer, Paschim Medinipur	03221 - 275894	9163460173 9073936744
19.	District Disaster Management Professional, Paschim Medinipur	03221 - 275894	7278744530
20.	S.O.I. Civil Defence, District Head Quarter	03221 - 275894	9547429970
21.	Kolkata Police, Disaster Management Group (for Diver)	033- 22626627 / 22505136 (Fax)	9831161075 9432610946

22.	Executive Engineer, I & W West Midnapore Divn.	03222 - 275373	9474409119
23.	Executive Engineer, I&W KKB Project Division	-	9732733626
24.	Executive Engineer, I&W, Subarnarekha H.Q. Division	-	9732188140
25.	Executive Engineer, I&W, Subarnarekha Barrage Division	-	9474508705
26.	Executive Engineer, Agri-Mechanical, Paschim Medinipur	03222 - 275765	7001774138/ 9932814124
27.	Exe. Engineer, Agri Irrign. Aurobindanagar.	03222 - 275465	9434341359
28.	Executive Engineer, P.H.E (Mech)	03222 - 228412	9732572224
29.	Executive Engineer, P.H.E (Civil) Paschim Medinipur Division.	03222 - 275243	9433949752
30.	Executive Engineer, (PWD) Medinipur Division		9474890919
31.	Executive Engineer, PWD Roads	03222 - 275365	6292122035
32.	Executive Engineer, Highway Divn. II, PWD Roads	03222 - 275672	7407649782
33.	Executive Engineer, PWD Social	03222 - 275392	9434520232
34.	Executive Engineer, National Highway Division II	-	9083283756
35.	Assistant Executive Engineer, Central Water Commission (Flood Forecas-ting sub-divn, Mid) Backside road of Midnapore Church School.	03222 - 275283	9933140706
36.	Asstt. Engineer, Irrigation Panskura-II	03228 - 252220	9434362484
37.	Asstt. Engineer, Irrigation & Waterways, Midnapore at Ghatal	03225 - 255096	9474450321
38.	Exe. Engr, East Midnapore Divn., Flood Cell	03228 - 266889	9830013250
39.	Chief Medical Officer of Health, Paschim Medinipur	03222 - 275695 / 275773	9434134956
40.	Dy. CMOH-II, Paschim Medinipur	03222 - 275854	8001937278
41.	Asstt. Superintendent of MMCH, Paschim Medinipur	03222 - 275503	9735344377
42.	District Manager, F.C.I., Paschim Medinipur Near Mission Girls School	03222 - 275424	9800004369
43.	District Controller, F & S, Paschim Medinipur at Rajabazar.	03222 - 275577	7604068629
44.	F.C.I. Godown	03222 - 275563	
45.	Dy. Director of Agriculture (Admn) (West), Midnapore	03222 - 275205	7908424329
46.	Dy. Director, A.R.D. & Parishad Officer, Midnapore (W)	03222 - 275951 / 275831 / 275729	7604010039
47.	Assistant Director of Agriculture (Admn), Midnapur.	03222 - 275143	8617821880
48.	Deputy Controller, Civil Defence, Kharagpur	03222 - 225513	8348691728
49.	O/C Fire Brigade, Medinipur	03222 - 263895	9800211192
50.	Indian Red Cross Society, Midnapore	03222 - 275438	9434055029
51.	Safety Officer, Kharagpur, SE Railway	03222 - 257950	
52.	DRM, Kharagpur Div. SE Railway	03222 - 255504 kgpdrm@gmail.com	9002081000
53.	ADRM, Kharagpur Div. SE Railway	03222 - 244283	9002081001
54.	D.F.O. Midnapore Division	03222 - 275869	9434009512
55.	D.F.O. Rupnarayan Division	-	9434320430
56.	D.F.O. Kharagpur Division	-	9433730151
57.	District Fishery Officer	03222 - 275610	6294011384
58.	CEO, F.F.D.A., Midnapore	03222 - 275653	9434203465

59.	SE(E) & R.M. WBSEDCL, Paschim Medinipur	03222 - 275275	8900799025 9046127464
60.	Dy. Director, Sericulture, Mid (W)	03222 - 275024	9434723146 8969569317
61.	Dy. Director, FPI&Horticulture, Mid (W)	03222 - 263955	8670684572
62.	Chairman, Midnapore Municipality	03222 - 275384	9933030198
63.	Midnapore Municipality Water Supply	03222 - 265151	
64.	Smt. Pratima Patra, Chairman, Chandrakona Municipality	03225 – 26622 / 267388	8972371494
65.	Chairman, Kharagpur Municipality	03222 - 255347	947632941/ 9932399635
66.	Sri. Sannyasi Ch Dolai, Chairman, Kharar Municipality	03225 - 262235	8926306112
67.	Sri. Durga Sankar Pan, Chairman, Khirpai Municipality	03225 - 260233	9732770929
68.	Sri. Kalyan Tewari, Chairman, Ramjibanpur Municipality	03225 - 279523	9775219754
69.	Sri. Tuhin Kanti Bera, Chairman, Ghatal Municipality	03225 - 255059	8926607986
70.	Registrar, IIT Kharagpur	03222 - 282022	registrar@hijli.ii tkgp.ernet.in
71.	Addl. S.P., Kharagpur	03222 - 225413	9083269501
72.	DI, Primary Schools	-	9933125495 9635179296
73.	DI, Secondary Schools	-	8900161839
74.	BSNL, DGM	-	9434050914
75.	RTO, Paschim Medinipur	-	8250443029
76.	GM, DIC	-	9477060394
77.	Barun Mondal, DICO, Paschim Medinipur	03222 - 275594	9836518734

OTHER IMPORTANT TELEPHONE NUMBERS

Sl. No.	Name of the Officer and Designation	Name of STD Exchange	STD Code No.	Telephone Numbers	
				Office	Residence
1.	Chief Secretary, Government of West Bengal	Kolkata	033	2214-5858	2321-5555
2	Principal Secretary, (Home Police) Government of West Bengal	Kolkata	033	2214-5656	2337-1322
3	Secretary, Government of West Bengal, Disaster Management Department	Kolkata	033	2214-3674	2223-2427
4.	Jt. Secretary, Govt. of West Bengal, Disaster Management Department	Kolkata	033	2214-5855	
5.	Director of Disaster Management, Govt. of West Bengal	Kolkata	033	2244-2795	
6.	Dy. Director of Disaster Management, Govt. of West Bengal	Kolkata	033	22447358	
7.	Area Cyclone Warning Centre, Kolkata	Kolkata	033	24793941 24793942 24793943	2493059
8.	1905 Light Regiment Artillery C/O 99 APO, Kanchrapara, Dist. 24- Parganas (North).	Contact: Major	Company Commander, Kanchrapara	033-25871464	
9.	CWDS, Alipur	Kolkata	033	24398744	

10.	Secy. I&WD, Jalsampad Bhaban, Saltlake City, Bidhannagar, Kolkata-91	Kolkata	033	23216980 23378489	
11.	Chief Engineer-I, I&WD Jalsampad Bhaban, Saltlake City, Bidhannagar, Kolkata-91	Kolkata	033	23215749	Fax 23346245
12.	Chief Engineer-II, I&WD Jalsampad Bhaban, Saltlake City, Bidhannagar, Kolkata-91	Kolkata	033	23215327	Fax 23214928
13.	Flood Control Room, I&WD	Kolkata	033	23218341	
14.	DVC Office	Kolkata	033	23551247	
15.	Control Room, Kol	Kolkata	033	23553988	
16.	Central Land Despatch Control	Maithan	06540	294837	
17.	Exe. Engr, Durgapur, Barrage	Durgapur Barrage	0343	2557268	
18.	Executive Engineer, Kangsabati-II, Khatra, Bankura (Barrage Division)	Khatra	03243	255236	255272
19.	CWC, Kolkata	Kolkata	033	23373296	
20.	CWC, Asansole	Asansole	0341	2253442	

Contact details of SDOs / BDOs / EOs of Municipalities.

Name of Sub Div./Block/EO Municipality	Contact No. Of SDO / BDO	Office Information	Email ID
		Office No.	
SDO, Medinipur Sadar	8348691720	03222-275330	medinipursadar@gmail.com
SDO, Kharagpur	8348691721	03222-225345	kharagpursdo@gmail.com
SDO, Ghatal	8348691724	03225-255145	sdoghatalgen@gmail.com
EO, Midnapore Municipality	9832772585	03222-275384	midnapurmunicipality@gmail.com
BDO, Garbeta-I	8348691738	03227-265053	bdo.garh1@yahoo.com
BDO, Garbeta-II	8348691739	03227-288237	garhbeta2@gmail.com
BDO, Garbeta-III	8348691740	03227-282274	bdo@garhbeta3.in
BDO, Salboni	8348323457	03227-285229	bdosalboni@gmail.com
BDO, Keshpur	9932032596	03222-750248	keshpurbdo@gmail.com
BDO, Medinipur Sadar	8348691735	03222-275211	midsadarbdo@gmail.com
EO, Kharagpur Municipality	9836524068	03222-257080	cmkgpmpty@gmail.com
BDO, Sabong	8348691744/ 9647231518	03222-249232	bdosabang@gmail.com
BDO, Pingla	9002010896	03222-238542	pinglablock@gmail.com
BDO, Kharagpur-I	89434005909/ 8348691741	03222-291032	kgp1ps@gmail.com
BDO, Kharagpur-II	8348691742/ 9434145944	03222-247235	kgp2.madpur@gmail.com
BDO, Debra	7044767610/ 9434030727	03222-244273	bdodebra@gmail.com
BDO, Dantan-II	8348691747	03229-259257	bdodan2@gmail.com
BDO, Mohanpur	9733559848	03222-232239	bdo_mohanpur@rediffmail.com
BDO, Dantan-I	9434060611	03229-253234	bdo@dantan1.in
BDO, Keshiary	9932638009	03229-252236	bdokeshiary@gmail.com
BDO, Narayangarh	9434403232/ 9083251634	03229-255229	bdongrblock@gmail.com
BDO, Daspur-I	8348691760	03225-254235	bdodaspur1@gmail.com

BDO, Daspur-II	8348691761	03225-248366	bdodaspurii2016@gmail.com
BDO, Ghatal	8348691759	03225-255045	bdoghatal9@gmail.com
BDO, Chandrakona-I	8348691762	03225-260235	chandrakona1@gmail.com
BDO, Chandrakona-II	8348691763	03225-266239	bdockn2@gmail.com
EO, Ghatal Municipality	8001532953	03225-255059	chairman_ghatalmunicipality@yahoo.com
EO, Kharar Municipality	9382078858	03225-262235	municipalitykharar@gmail.com
EO, Khirpai Municipality	9564707079	03225-260233	khirpaimunicipality@yahoo.in
EO, Ramjibonpur Municipality	9733820199	03225-279523	ramjibonpur_municipality@yahoo.co.in
EO, Chandrakona Municipality	9674348187	03225-266221	chandrakonamunicipality@yahoo.in

Contact Details of SDOs, BDOs, SDDMOs, BDMOs / BDMO In-Charges under Paschim Medinipur District				
Name of SDO/Block	Designation	Name	Contact No.	CUG
Medinipur Sadar Sub Division	SDDMO, Medinipur Sadar	Partha Sarathi Goswami	9734865227	9073937637
Kharagpur, Sub Division	SDDMO, I/C, Kharagpur	Shibaprasad Ghosh	8617810534	9073937575
Ghatal, Sub Division	SDDMO, Ghatal	Shibaprasad Ghosh	8617810534	9073937676
Medinipur Sadar, Block	BDMO I/C, Medinipur Sadar	Sekh Jiauddin	9733616207	9073940125
Salboni, Block	BDMO, Salboni	Arindam Patra	8337049280	9073940130
Keshpur, Block	BDMO, Keshpur	Koushik Adhikary	8513956935	9073940129
Garhbeta-I, Block	BDMO, Garhbeta-I	Subhasish Bhowmick	9163483787	9073940126
Garhbeta-II, Block	BDMO I/C, PDO, Garhbeta-II	Sourabh Maji	8013478677	9073940127
Garhbea-III, Block	BDMO, Garhbea-III	Suvendu Sarkar	9733700539	9073940128
Kharagpur-I, Block	BDMO, Kharagpur-I	Ajit Ganguly	9732512169	9073940118
Kharagpur-II, Block	BDMO I/C, SEO, Kharagpur-II	Sudipto Patra	8250376425	9073940119
Narayangarh, Block	BDMO I/C, IMW, Narayangarh	Himadri Sekhar Chowdhary	7603091274	9073940122
Keshiary, Block	BDMO I/C, BWO, Keshiary	Suvendu Sahoo	7047582084	9073940123
Dantan-I, Block	BDMO I/C, PAO, Dantan-I	Malay Bera	8348691746 / 9775737698	9073940115
Dantan-II, Block	BDMO I/C, Dantan-II	Susovan Dey	9083165967	9073940116
Debra, Block	BDMO, Debra	Soumen Roy	8116967780	9073940124

Sabong, Block	BDMO, Sabong	Abhijit Das	9547230731	9073940120
Pingla, Block	BDMO I/C, Pingla	Bhaktipada Pradhan	9609695273	9073940117
Mohanpur, Block	BDMO I/C, I/BCW, Mohanpur	Sunayan Hathi	7797314404	9073940121
Ghatal, Block	BDMO, Ghatal	Tridib Roy	9002110962	9073940135
Daspur-I, Block	BDMO, Daspur-I	Sudipto Sen	8116134901	9073940133
Daspur-II, Block	BDMO, Daspur-II	Rajdeep Mitra	8981858296	9073940134
Chandrakona-I, Block	BDMO, Chandrakona-I	Sajib Sahu	9775518253	9073940131
Chandrakona-II, Block	BDMO, Chandrakona-II	Manojit Murmu	9832916527	9073940132
Medinipur Municipality	DA, Midnapur Municipality	Kalyan Babu	9734523588	
Kharagpur Municipality	DA, Kharagpur Municipality	Nani Gopal sarkar	9434995611	
Ghatal Municipality	DA, Ghatal Municipality	Bikash Ghosh	9733962354	
Kharar Municipality	DA, Kharar Municipality	Barun Malas	9332337750	
Khirpai Municipality	DA, Khirpai Municipality	Bikash Roy	8016542995	
Ramjibanpur Municipality	DA, Ramjibanpur Municipality	Susanta Singh	9732279129	
Chandrakona Municipality	DA Chandrakona Municipality	Prasun Dutta	9933924963	

**MOBILE NUMBER AND LAND LINE TELEPHONE OF POLICE OFFICERS AND
POLICE STATIONS IN PASCHIM MEDINIPUR DISTRICT**

SI No	Name	Contact No.	Email	Land Line No
1	Shri Dhritiman Sarkar, IPS (Supdt. of Police, Paschim Medinipur)	9147888600	sppaschimmedinipur@gmail.com	03222-275609 (O)03222-275608 (R)
2	Shri Pinaki Dutta, WBPS (Addl. SP (HQ), Paschim Medinipur)	9147888602	addlsphqpaschimmedinipur@gmail.com	03222-263528
3	Shri Rana Mukherjee, WBPS (Addl. SP (Kharagpur), Paschim Medinipur)	9147888601	sog21kgp@gmail.com	03222-225413
4	Shri Dipak Sarkar (SDPO - Kharagpur, Paschim Medinipur)	9147888603	sdpokharagpur@gmail.com	03222-255973
5	Shri Agniswar Chowdhury (SDPO - Ghatal, Paschim Medinipur)	9147888606	sdpoghatal@gmail.com	03222-271318
6	Shri Samim Biswas (SDPO - Belda, Paschim Medinipur)	9147888595	sdpobelda@gmail.com	03229-255100
7	Shri Gobinda Sikdar (SDPO - Debra, Paschim Medinipur)	9147888594	sdpodebra@gmail.com	03222-243171

8	Shri Durlav Sarkar (DySP(Oprns), Paschim Medinipur)	9147888604	dspopswmdp@gmail.com	03222-263526
9	Shri Faisel Ben Ahammed (DySP(D&T), Paschim Medinipur)	9147888605	dspdntwmdp@gmail.com	03222-273893
10	Ashan Quadri (DySP(Admn), Paschim Medinipur)	9147888607	dspadmpaschim@gmail.com	03222-271318
1	Shri Shyamal Kr. Mandal , WBPS (DySP(DEB), Paschim Medinipur)	9147888610	dsdeb2000@gmail.com	03222-267142
12	Shri Ashim Kr. Panja (DySP(Traffic), Paschim Medinipur)	9147888608	dysptraffic.mdp@gmail.com	03222 - 276943
13	Incharge- Shri Shyamal Kr. Mandal , WBPS(DySP(DIB), Paschim Medinipur)	9147888609	dspdib18@gmail.com /dsp-dib- mdp@policewb.gov.in	03222-263525
14	Shri Arup Kr.Kolley, WBPS (DySP(AP), Paschim Medinipur)	9147888611	dyspappasmdp@gmail.com	
15	Vacant (Dy. SP (Telecom), Paschim Medinipur)	9232722863	tcwmdp1@gmail.com	03222-263598
16	Shri Hemanta Kr.Bandyopadhyay(AC Commando, Paschim Medinipur)	9433815739		
17	Shri Sabyasachi Mukherjee, Inspr.(RI, Paschim Medinipur)	9147888645	rimdpw@gmail.com	03222-266212
18	Incharge Shri Tarun Kanti Biswas (HA, Paschim Medinipur)	8535914187	hapaschim@gmail.com	03222-263529
19	Shri Dayamoy Maji (CI, Sadar)	9147888613	cisadaroffice@gmail.com	03227-283253
20	Shri Debasis Ghosh (CI, Ghatal)	9147888614	ciofficeghatal2018@gmail.com	03225-255075
21	Incharge-Shri Amit Kumar Sinha Mahapatra(CI Debra)	9147888615	cidebra@gmail.com	03222-244177
22	Shri Biswajit Saha (CI Belda)	9147888616	cibeldawmdp@gmail.com	03229-255273
23	Shri Pranabesh Mahata (CI Keshpur)	9147888617	c.ikeshpur.pas.mdp@gmail.com	
24	Shri Atindra Nath Dutta (CI Kharagpur)	9147888612	ciofficekharagpur99@gmail.com	03222-225972
25	Shri Swarup Mukherjee, Inspr.(I/C Cyber PS)	8327272626	cybercell.mdpwest@gmail.com	
26	Shri Debasish Ghosh (I/C Dantan PS)	9147888618	dantanpolice@gmail.com	03229-253236

27	Shri Biswajit Haldar, Insp. (I/C Keshiary PS)	9147888619	keshiaryps@gmail.com	03229-252218
28	Shri Rajib Kumar Pal (I/C Kharagpur (T) PS)	9147888620	pskharagpurtown@gmail.com	03222-255967/ 03222-255969
29	Shri Atibur Rahman (I/C Kotwali PS)	9147888621	kotwalips.mdpwest@gmail.com	03222-275716
30	Shri Gopal Biswas (I/C Salboni PS)	9147888622	pssalboni@gmail.com	03227-285228
31	Shri Palash Chattopadhyay (I/C Goaltore PS)	9147888624	goaltoreps@gmail.com	03227-288235
32	Shri Swaraj Roychowdhury (I/C Mohanpur PS)	9147888637	psmohanpur.wbp@gmail.com	03220-232233
33	Insp. Debajni Mal (I/C All Women PS Midnapore)	9147888638	womenpsmdpw@gmail.com	03222-267917
34	SI Prataya Das (OC SOG Cell)	9147888598	sogmdpw@gmail.com	03222-274101
35	SI Anjani Kumar Tawari (O/C Garhbeta PS)	9147888625	garhbetaps@gmail.com	03227-265028
36	Incharge- Insp. Amit Kumar Singha Mahapatra (O/C Chandrakona PS)	9147888626	chandrakonaps@gmail.com	03225-266250
37	SI Debangshu Bhowmik (O/C Ghatal PS)	9147888627	ghatalps.westbengalpolice@gmail. com	03225-255021
38	SI Amit Mukherjee (O/C Daspur PS)	9147888628	daspurpswmdp@gmail.com	03225-254239
39	SI Debashis Das (O/C Keshpur PS)	9147888629	Keshpurps1@gmail.com	03227-250233
40	SI Sujit Kr. Ghosh (O/C Anandapur PS)	9147888630	anandapurps@gmail.com	03227-252100
41	SI Pranab Patra (O/C Kharagpur (L) PS)	9147888631	pskgplocal@gmail.com	03222-227841
42	SI Anisur Rahaman (O/C Narayangarh PS)	9147888632	narayangarhps1000@gmail.com	03229-258238
43	SI Mohammad Asif Sunny (O/C Belda PS)	9147888633	psbeldamdpw@gmail.com	03229-255240
44	SI Subhankar Roy (O/C Pingla PS)	9147888634	pspingla@gmail.com	03222-238546
45	SI Subrata Biswas (O/C Sabang PS)	9147888635	ocssabangps@gmail.com	03222-249201
46	SI Goutam Maiti (O/C Debra PS)	9147888636	psdebra@gmail.com	03222-244246
47	SI Sujay Layek (O/C Gurguripal PS)	9147888588	gurguripalps2018@gmail.com	
48	LSI Sthita Paul (I/C All Women PS Kharagpur)	9147888639	pskharagpurtown@gmail.com	03222-255967
49	SI Monoranjana Sheet (I-C Jorageria P.P.)	9147888640		03229-259263
50	SI Kousik Sen (I-C Sadatpur P.P.)	9147888641		03222-233240

51	SI Krishna Pada Kisku(IC IIT Hijali TOP)	9147888642		03222-27734
52	SI Arunaday Chakraborty (I-C Kalaikunda B/H)	9147888643		03222-232266
53	Vacant (I-C Nimpura TOP)	9147888647		
54	SI Sudip Kumar Kar (I-C Pirakata P.P.)	9147888644		03222-284587
55	SI Pranay Rai (IC Chandrakona Road B/H)	9147888646		03227-282253
56	SI Sanjib Dey(RO-I, Paschim Medinipur)	9147888591	ropaschimmdp@gmail.com	03222-273893
57	LASI Indrani Guria (Routh) (RO Welfare, Pas. MDP)	9474716334	rowelfarepaschimmedinipur@gmail.com	03222-273893
58	SI Anil Ghosh (OC Legal Cell, Pas. MDP)	9147888593	ropaschimmdp@gmail.com	03222-273893
59	ASI Nirmal Kumar Chakraborty(RO (Leave))	9547078062	ropaschimmdp@gmail.com	03222-273893
60	Incharge - SI Anil Ghosh(RO (Proceeding))	9147888593	ropaschimmdp@gmail.com	03222-273893
61	SI Tapas Kumar Pal(OC-Traffic, Midnapur)	9147888648	kotwalips.mdpwest@gmail.com	
62	SI Mrinal Sikdar (OC-Traffic, Kharagpur)	9147888649	pskharagpurtown@gmail.com	
63	SI Soumin Chakraborty(OC Computer Cell)	9147888590	computercell.mdpwest@gmail.com	03222 - 271092
64	Incharge- SI Soumin Chakraborty(OC DCRB)	9147888592	dcrbpaschim2000@gmail.com	03222 - 268307
65	SI Sandip Biswas(OC DCR)	9147888599	occrpasmdp@gmail.com	03222-267983
66	ASI Haren Maity(MTO)	9147888596	mtopaschimmdp0123@gmail.com	
67	Shri Aniruddha Goswami, Inspr.(Court Inspr. Sadar (Midnapore))	9434154481/ 7001948893	sadarcourtpsmmdp@gmail.com	03222-276403
68	Shri Amit Kumar Sinha Mahapatra (Court Inspr. Ghatal)	9830931984	ghatalcourt2022@gmail.com	
69	Shri Subrata Majumdar, Inspr.(DIO - I)	9434162122	dspdib18@gmail.com	03222-268590
70	Shri Ajit Kr. Mishra , Inspr.(DIO - II)	7872631993	dspdib18@gmail.com	03222-268590
71	Shri Debsis Chakraborty (DIO - III)	9830109109	dspdib18@gmail.com	03222-268590
72	Incharge Shri Nirmal Roy, Inspr.(DEO - I)	9733008016	dsdeb2000@gmail.com	03222-267142

73	Shri Kabi Ranjan Singha(DEO - II)	7797777100	dsdeb2000@gmail.com	03222-267143
74	Shri Shyamal Kr. Chakravorty, Insp.(Insp. District Traffic & Road Safety (New))	9434314201		
75	Shri Tushar Kanti Biswas, Insp.(Insp. District Traffic Control Room (New))	9874686024		
76	Shri Santanu Mandal, Insp. (Insp. Kharagpur(T) Traffic Guard (New))	7586087718		

**Contact details of Gram Panchayats Offices
Midnapur Sub-Division**

MEDINIPUR			GARHBETA-I		
1	Dherua	03222-288105	1	Kadra-Uttarbil	9734685300
2	Chandra	03222-288128	2	Sandhipur	9732059509
3	Monidaha	03222-288173	3	Baramura	9775135434
4	Kankaboti	03222-288566	4	Shyamnagar	03227-286540
5	Siromoni	03222-275167	5	Dhadika	03227-286224
6	Panchkhuri-I	03222-187222	6	Agra	03227-258262
7	Panchkhuri-II	03222-235202	7	Benachapra	03227-258214
8	Bonpura	03222-287219	8	Amkopa	03227-284246
9	Pathra	03222-235302	9	Amlagora	03227-265098
SALBONI			10	Garanga	03227-265210
1	Debagram	9933152609	11	Garhbeta	03227-265111
2	Bishnupur	9775204802	12	Kharkusma	9733588980
3	Salboni	03227-285238	GARHBETA-II		
4	Bankibandh	03227-285231	1	Goaltore	03227-288236
5	Lalgeria	03227-205818	2	Pingboni	03227-288233
6	Bhimpur	9002941244	3	Jirapara	9775286413
7	Satpati	03222-284502	4	Patharpara	9933589852
8	Garhmal	9679261334	5	Gohaldanga	03227-284383
9	Kasijora	03222-284445	6	Makli	9333791572
10	Karnagarh	03222- 297211	7	Amlasuli	03227-281218
KESHPUR			8	Sarbot	03227-205675
1	Jorakeudi-Solidiha	9734646077	9	Piasala	03227-284250
2	Sirsa	9735678871	10	Jogardanga	03227-284017
3	Amanpur	9933088784	GARHBETA-III		
4	Golar	9635657989	1	Raskundu	03227-287222
5	Mugbasan	9932579103	2	Karsa	03227-262236
6	Jagannathpur	9002782537	3	Amsole	03225-266791
7	Teghori	9932685218	4	Uriasai	9932729373
8	Amrakuchi	9593124289	5	Satbankura	03227-282255
9	Anandapur	9434341177	6	Sankarkanta	03227-282250
10	Keshpur	9783950446	7	Nayabasad	03227-283864
11	Kalagram	9564241068	8	Nalbona	9732875177
12	Sarisakhola	9775287037			
13	Dhalhara	9434152708			
14	Jhentla	9800680991			
15	Enayetpur	9547374487			

Kharagpur Sub-Division

KHARAGPUR-I			MOHONPUR		
1	Arjuni	9434209142	1	Sautia	03220-232355
2	Hariatara	9933435402	2	Siyalsai	03220-232552
3	Bhetia	9679619897	3	Mohanpur	03220-232238
4	Kalaikunda	03222-233027	4	Nilda	03229-251246
5	Gopali	03222-279758	5	Tanua	9732619125
6	Khelar	03222-295334	SABONG		
7	Barkola	03222-291036	1	Debhog	03222-248222
KHARAGPUR-II			2	Nawgan	03222-285725
1	Chakmakrampur	03222-289575	3	Danrra	03222-246600
2	Sankoa	03222-295296	4	Dasagram	03222-246309
3	Kaliara-I	03222-247348	5	Sartta	03222-246477
4	Kaliara-II	03222-941487	6	Chaulkuri	03222-285587
5	Paparara-I	03222-247219	7	Narayanbarh	03222-285720
6	Paparara-II	03222-247587	8	Sabang	03222-249239
7	Palshya	03222-654055	9	Balpai	03222-204346
8	Changual	03222-295459	10	Bhemua	03222-218943
9	Lachhmapur	03222-291014	11	Mohar	03222-285099
DANTAN-I			12	Bural	03222-285117
1	Alikasa	03229-242035	13	Bishnupur	03222-201208
2	Tararui	03229-253104	NARAYANGARH		
3	Manoharpur	03229-250290	1	Mokrampur	03222-263755
4	Salikhotha	03229-201295	2	Gramraj	03222-231638
5	Angua	03229-253459	3	Narma	03222-231723
6	Chakismailpur	03229-254273	4	Kunarpur	03222-231728
7	Anikola	03220-218738	5	Pakurseni	03222-211310
8	Dantan-I	03229-253243	6	Narayangarh	03229-258237
9	Dantan-II	03229-253250	7	Kashipur	03229-205105
DANTAN-II			8	Belda-I	03229-255202
1	Talda	9775025509	9	Belda-II	03229-255214
2	Sabra	8001339363	10	Ranisarai	03229-250287
3	Jenkapur	9002671566	11	Mannya	03229-205798
4	Turka	9800743749	12	Tutanga	03229-255366
5	Saurikoatbar	9933368856	13	Bakhrabad	03229-255201
6	Poralda	9800063745	14	Khurshi	03222-246347
7	Haripur	9775254924	15	Kushbasan	03229-240028
KESHIARY			16	Hemchandra	03229-240076
1	Ghritagram	03229-286359	DEBRA		
2	Khajra	03222-286322	1	Bhabanipur	03222-237688
3	Santrapur	03229-201131	2	Bharatpur	03222-237313
4	Kusumpur	03222-265131	3	Satyapur	03222-237224
5	Baghasty	03229-241054	4	Khanamohan	03222-243208
6	Nachhipur	03229-252232	5	Debra-I	03222-243232
7	Keshiary	03229-252240	6	Debra-II	03222-243255
8	Lalua	03229-255173	7	Jalimanda	03222-239339
9	Gaganeswar	03229-242026	8	Malighati	03222-251012
PINGLA			9	Golgram	03222-240406
1	Kusumda	03222-238290	10	Snarpur-Lowada	03222-240205
2	Jamna	03222-238615	11	Duan-I	03222-244274
3	Dhaneswarpur	03222-248702	12	Duan-II	03222-244376
4	Karkai	03222-204484	13	Radhamohan pur-I	03222-245309
5	Maligram	03222-241376	14	Radhamohanpur-II	03222-245274
6	Khirai	03222-238961			
7	Gobardhanpur	03228-246612			

8	Pindrui	03228-246740			
9	Jalchak-I	03228-236428			
10	Jalchak-II	03222-241400			

Ghatal Sub-Division

CHANDRAKONA-I			DASPUR-I		
1	Laxmipur	03225-269262	1	Nij-Narajal	03225-259805
2	Jara	03225-201350	2	Rajnagar	03225-259222
3	Mangrul	03225-217066	3	Sarberia-I	03225-217406
4	Manikkundu	03225-260220	4	Sarberia-II	03225-251504
5	Manoharpur-I	03225-205643	5	Nandanpur-I	03225-251540
6	Manoharpur-II	03227-254217	6	Nandanpur-II	03225-258157
CHANDRAKONA-II			7	Panchberia	03225-258249
1	Bhagabantapur-I	03225-205518	8	Basudevpur	03225-254141
2	Bhagabantapur-II	03225-265038	9	Daspur-I	03225-254249
3	Basanchara	03225-217919	10	Daspur-II	03225-254253
4	Kuanpur	03225-217173	DASPUR-II		
5	Bandipur-I	03225-264202	1	Khanjapur	9002108044
6	Bandipur-II	03225-205761	2	Kamalpur	9932797519
GHATAL			3	Ranichak	9800915907
1	Sultanpur	03225-262545	4	Sahachak	9002522808
2	Irhhpala	03225-250219	5	Chaipat	9732550105
3	Mansuka-I	03225-262347	6	Benai	9800973931
4	Mansuka-II	9933998672	7	Kheput	9775225547
5	Birsingha	03225-260117	8	Nischintapur	9734389728
6	Mohanpur	03225-263041	9	Gochati	9732956017
7	Dewanchak-I	03225-263266	10	Palaspai	9932968337
8	Dewanchak-II	9933178860	11	Goura	9609384471
9	Ajabnagar-I	9733759653	12	Khukurdaha	9734550850
10	Ajabnagar-II	03225-255311	13	Joteghanashyam	9732894619
11	Monaharpur-I	9800635257	14	Dudkomra	9734822191
12	Monaharpur-II	03225-255193			

Contact details of Irrigation & Waterways Directorate, West Midnapore Division

Sl no	Name of the Officers	Designation	Contact no.
1	Arup Kar	Executive Engineer	9474409159, 03222-275373(O)
2	Rajkumar Mukherjee	Junior Engineer	9836273887
3	Nabakumar Ghosh	S.D.O. Lachmapur	9434217871, 03222-275306(O)
4	Dipak Kumar Maji	S.D.O. Investigation Sub-Division No-II	6289394588
5	Sumit Kumar Das	S.D.O. Ghatal	9564989595, (03225-255096)
6	Biman Maji	S.O./Ghtal Hd. Qtr. Section	9732958214
7	Sudip Om	S.O./Dussaspur-I Sectional Officer	9775054239
8	Sudip Kumar Das	S.O./Dussaspur-II Sectional Officer	9733696859
9	Mrinal Halder	S.O./Ajuria Sectional Officer	9748104863
10	Tarak Bhattacharya	S.O./Anicut Section (S.O.)	7908735140
11	Nirupam Paramanik	S.O./Anicut Hd. Qtr. (S.O.)	9733071627
12	Tapas Sai	S.O./Lachmapore Section	9434493753
13	Avik Dalapati	S.O./Khanamohan Section	9641974727

14	Tapas Sai	S.O./Debra Section	9434493753
15	Subir Saha	S.O./Balichak Section	9476173691
16	Sk. Sohikul Hawk	S.O./Mawa (I) Section	9775218438
17	Sk. Sohikul Hawk	S.O./Simlageria Section	9775218438
18	Nandalal Kar	J.E./Investigation Sub-Division No-II	8348194733

Contact details of CMOH, Paschim Medinipur

Activity	Name of Nodal Office	Mobile No	Alternate responsible officer (in absence of Nodal Officer)
Overall	CMOH	03222-275695 9932909204	Dy. CMOH - I
Reporting	Dy. CMOH II	03222-275854 8001937278	Dy. CMOH - I
Logistics (Drugs)	Dy. CMOH I	03222-276384 9674074272	Dy. CMOH - II
Logistics (Transport)	Dy. CMOH I & RHTO	9674074272 9434318627	Dy. CMOH - I

Annexure-E

SCALES OF COMPENSATION/ASSISTANCE PROVIDED TO THE ELIGIBLE PERSONS UNDER DIFFERENT SCHEMES OF DISASTER MANAGEMENT DEPARTMENT

SL. NO	NAME OF SCHEME	SCALE OF ASSISTANCE	REMARKS
1	NGR (IN KIND)	12 KGS / HEAD / MONTH	FOR ADULT
		6 KGS / HEAD / MONTH	FOR MINOR(12 YEARS)
2	Spl. GR (in kind)	12 KGS / HEAD / MONTH	FOR ADULT
		6 KGS / HEAD / MONTH	FOR MINOR(12 YEARS)
3	SPL. GR (in cash)	Rs. 120/- / head / month	FOR ADULT
		Rs. 60/- / head / month	FOR MINOR(12 YEARS)
4	WHILE AT RESCUE CAMP/ GRUEL KITCHEN	Per day/ head	Ratio
	CHIRA	200 Grams.	4:1
	GUR	50 Grams.	
	RICE	400 Grams. (A)/200 grams(M) P.day	(No.78/SDM/2013 dt17.10.13)
	DAL	25 Grams.	
	SALT	10 Grams.	
	K.OIL	50 ml	
	Milk powder		Milk: water :: 1:9
	HALOGEN TABS.	7 tabs/head/ week	
	BLEACHING POWDER	50grms/head/week	Mixed with lime in 9:1 ratio i.e. lime : bleaching powder
	For Cattle (p. day /p. cattle)	250grms (Concentrated feed)	
	-do-	2 kg Paddy Straw	
6	Water supply→Key indicator	Requirement –at least 15ltr. p/head /day	
	No. of water point	1 point for 250 people	
	Max. distance	500 mtrs. from shelter	
	Water flow	At least 0.125 ltr./second /point	
7	Excreta Disposal→Size	Max. 20 people/toilet	
	Distance	50mtr.or 1min.walk from shelter	
	arrangement	Separate toilet for male & female	



Let's make Paschim Medinipur a Disaster Resilient District.