

PURBA BARDHAMAN DISTRICT AT A GLANCE

Purba Bardhaman district was formed on 07.04.2017 after bifurcation of erstwhile Bardhaman district in 2 parts, Paschim Bardhaman, comprising of Asansol Sub-Division and Durgapur Sub-Division (except Galsi-I Dev. Block) and Purba Bardhaman comprising of Sadar (North), Sadar (South), Kalna and Katwa Sub-Divisions. The name Burdwan is the anglicised form of Barddhaman (also spelt as Burdwan or Burdhman).

There are two schools of thought about the name Barddhaman. It might have been named after the 24th Jaina Tirthankar. According to Kalpasutra of the Jains, Mahavira spent sometime in Astikagram which was formerly known as Barddhaman. According to the second school, Barddhaman means prosperous growth centre. In the progress of Aryanisation from Upper Ganges valley, the frontier colony was called Barddhaman as a landmark of growth and prosperity. The name came to stay as the Aryans failed to consolidate their gains further east.

The main towns of the district are Burdwan, Kalna & Katwa, Memari, Guskara and Dainhat are the smaller towns.

Geography: Total Geographical Area: 5432.69 sq. km.

The district extends from 22°56' to 23°53' N latitude and from 86°48' to 88°25' E longitudes. Lying within Burdwan Division, the district is bound on the north by Birbhum and Murshidabad, on the East by Nadia, on the South by Hooghly, Bankura and Purulia and on the West by Paschim Bardhaman districts.

CLIMATE :

The district experiences a climate which is as follows:

Average temperature in hot season is 30°C while at the cold season is 20°C. Average annual rainfall is 1417 milimeter.

The winter season starts from about the middle of November and continues till the end of February. March to May is dry summer intervened by tropical cyclones and storms which although infrequent. June to September is wet summer while October and November is autumn.

RIVERS :

The river system in Purba Barddhaman includes the Bhagirathi-Hooghly in the East, the Ajoy and its tributaries in the North and the Dwarakeswar, the Damodar and its branches in the South-West. Besides, there are innumerable canals and old river beds all over the area.

OTHER WATER RESOURCES :

There are many tanks, wells, canals, swamps and beels found all over the district. Within the Damodar Valley region, there are more than 17000 tanks.

FOREST :

The forest areas of the district are mainly situated in the lateritic and red soil high lands in the Ausgram PS of Sadar North Subdivision. In Ausgram P.S. the forest areas are interspersed with paddy fields.

AGRICULTURE :

On an average about 58 percent of the total population belongs to the agricultural population while the non-agricultural sector accounts for the remaining 42 percent.

The eastern, northern, southern and central areas of the district are extensively cultivated. Rice is the staple food of the district. Paddy covers maximum of the gross cropped area. Among commercial crops, jute, sugarcane, potato and oilseeds are major crops. Productivity of the major crops grown in the district is indicated below. Major cropping patterns include paddy-wheat-vegetables, paddy – potato – sesame, paddy – vegetable – mustard and jute – paddy – vegetables.

Due to climate condition, geographical location and industrial belt areas Purba Bardhaman district faces various disasters throughout the year. The major thrust is being given on 'flood' as it causes maximum damage of loss of property and human lives.

FISHERIES:

The rivers and rivulets which pass through the district of Purba Bardhaman, the Ganges (Bhagirathi), the Damodar, the Banka, the Ajoy and the Khari constitute the fisheries of immense importance. Out of these rivers, only the Ganges maintains the flow of water throughout the year. The flow of Damodar depends entirely upon the discharge of water by DVC from its barrages. The other rivers practically dry up in hot months when fishes accumulate in depressions here and there to be caught seasonally by the fishermen.

TYPES OF DISASTERS: (EXPERIENCED IN THE DISTRICT)

Common Natural Disasters	Man Made disasters
❖ Cyclone	❖ Fire: House/Hut
❖ Flood	❖ Accident : Road/ Railway
❖ Drought	❖ Water logging in rainy season
❖ Hail Storm	

• DISTRICT PROFILE

- TOTAL LAND AREA (SQ. KM.) : 5432.69
- POPULATION (IN LAKH) : 48.35532 (2011 Census)
- NO. OF SUBDIVISIONS : 4
- NO. OF BLOCKS : 23
- NO. OF MUNICIPALITY : 6
- NO. OF GRAM PANCHAYATS : 215
- No. VILLAGES: : 2215
- No. GRAM SANSADS : 3234
- CROPPED AREA (IN HA) : 465000
- INTER-STATE RIVERS : AJOY, DAMODAR & BHAGIRATHI
- ANNUAL AVERAGE RAINFALL : 1417 m.m

SCHOOLS IN PURBA BARDHAMAN DISTRICT:

Primary school	: 2990 Nos.
Upper Primary school	: 191 Nos.
High school	: 202 Nos.
Higher secondary school	: 345 Nos.
Senior Madrasah	: 03 Nos
High Madrasah	: 31 Nos.
General College	: 24 Nos.
University	: 1 Nos.
SSK	: 803 Nos.
MSK	: 80 Nos.
Professional/ technical institutions	: 60 Nos.
Institutions for non-formal education	: 7,571 Nos.

Distict Emergency Operation Centre Control Room: 0342-2665092

District Irrigation & Waterways Control Room : 0342-2645672

ADMINISTRATIVE DIVISIONS

Subdivision	Headquarters	Area in Sq. K.M	Population (2011)	Rural Population % (2011)	Urban Population % (2011)
Bardhaman Sadar North	Burdwan	1,958.43	1,586,623	73.58	26.42
Bardhaman Sadar South	Burdwan	1,410.03	1,198,155	95.54	4.46
Kalna	Kalna	993.75	1,097,732	87.00	13.00
Katwa	Katwa	1,070.48	963,022	88.44	11.56
Purba Bardhaman district	Burdwan	5,432.69	4,835,532	84.98	15.02

AREA AND ADMINISTRATIVE DIVISION OF PURBA BARDHAMAN DISTRICT

Sub-Div.	Police Station	CD Block / M.C. / Muni.	Panchayet			Mouza / Ward	Inhabited villages	Area (Sq. Km) Block/MC /M/ Wise
			Samity	Gram	Gram Sansad			
Burdwan (N)	Burdwan, Dewwandighi Sakhtigarh	Burdwan I	1	9	118	80	78	250.41
		Burdwan II	1	9	89	89	84	189.57
		Burdwan (M)	0	0	0	35	0	23.04
	Ausgram	Ausgram I	1	7	63	61	58	222.34
		Guskara (M)	0	0	0	15	0	21.15
	Budbud	Ausgram II	1	7	94	106	101	360.45
	Bhatar	Bhatar	1	14	166	107	104	415.01
	Galsi	Galsi II	1	9	97	73	73	219.09
Kanksa	Galsi-I	1	9	141	80	78	257.4	
	8	7/0/2	7	64	768	646/44	576	1958.46
Burdwan (S)	Memari	Memari I	1	10	126	113	112	186.91
		Memari II	1	9	100	89	88	186.84
		Memari (M)	0	0	0	16	0	14.68
	Jamalpur	Jamalpur	1	13	161	123	121	263.02
	Raina	Raina I	1	8	106	113	111	266.07
	Madhabdihi	Raina II	1	8	95	94	87	227.28
	Khandaghosh	Khandaghosh	1	10	119	111	107	265.23
	5	6/0/1	6	58	707	643/16	626	1410.03
Katwa	Mongalkote	Mongalkote	1	15	156	132	129	365.44
	Ketugram	Ketugram I	1	8	93	66	62	193.98
		Ketugram II	1	7	66	56	55	160.03
	Katwa	Katwa I	1	9	93	66	63	168.94
		Katwa II	1	7	84	68	61	163.20
		Katwa (M)				19		8.53
	Dainhat (M)				14		10.36	
	3	5/0/2	5	46	492	388/33	370	1070.48
Kalna	Purbasthali	Purbasthali I	1	7	116	97	93	184.44
		Purbasthali II	1	10	116	89	87	192.47
	Kalna	Kalna I	1	9	123	100	99	169.08
		Kalna II	1	8	93	113	113	172.17
		Kalna (M)				18		6.40
	Monteswar	Monteswar	1	13	136	144	136	305.19
	3	5/0/1	5	47	584	543/18	528	993.75
4	19	23/0/6	23	215	3375	2609	2516	7281.4

**MONTHLY & AVERAGE RAIN FALL IN PURBA BARDHAMAN DISTRICT
IN 2022**

Month	Average Rainfall in last 10 years (in m.m.)	Average rainfall received in 2022 (in m.m)
January	7.8	20.6
February	16.6	53.8
March	18.8	0.0
April	31.5	4.1
May	121.1	168.5
June	206.4	113.6
July	323.8	103.5
August	253.3	196.1
September	173.4	160.3
October	111.1	83.9
November	13.4	0.0
December	14.5	0.0
TOTAL	1291.7 m.m	904.4 m.m

RIVER & CREEKS :

Name of Block	Name of the river/creek	Name of the Place	Danger Level
Jamalpur	Damodar & Mundeswari	Shambhupur to Kora & Math-Seali	All right embankment area of Damodar & both side of Mundewari
Khandaghosh	Damodar	Metedanga, Kumirkola & Rupsa	All right embankment area
	Darakeswar	Rowtara	-
Mamari-II	Maya	Kuchut, Bijur-I	-
	Banka	Kuchut, Bijur-II, Satgachia-I, Bohar-I	-
Raina-I	Damodar	Jamna to Birupur	All right embankment area.
Raina-II	Damodar	Fatepur, Bara-bainan to Narasinghapur.	-
	Mundeswari	Atapur to Kotesimul	-
	Darakeswar	Makarkola to Fatikgram	-
Burdwan-I	Damodar	Udaypally to Matial	All left embankment area 5.33 mt.
	Khari	Mahinagar to Barokashira Chotobelun to Talbona Bhandardihi to Faridpur	
	Banka	Bonmosjid to Kantia	
	Gour	Kaligram to Natungram	
Burdwan-II	Damodar	Becharhat to Dakshin Gopalpur	Becharhat, Hatshimul.
	Banka	Burdwan to Karanda	Majherpara, Palsit
	Chanda	Gumuri to Karanda	
	Maya	Barsua to Samanti	Barsua, Chakundi, Samanti
Ausgram-I	Kunur Ajay	Guskara, North Bhedia	All right embankment area
Ausgram-II	Ajay, Kunur, Katiganga	Amarpur, Ramnagar, Bhedia GPs	-
Galsi-II	Damodar and Khari	Gohagram to Kumarpur	All left embankment
Bhatar	Khari	Bamunara, Mahachanda,	Nominal
	Kunur	Amarun I&II Mahata, Aruer	Nominal
Purbashatali-I	Bhagirathi	Jahannagar, Samudragarh, Nasaratpur G.Ps	PDL-7.03 mt. DL-7.63 mt. EDL- 8.24 mt.
	Khari	Dogachia, Bogpur, Nadanghat G.Ps	-
	Banka	Nadanghat G.P. meeting with River Khari near Samudragarh Rail Bridge.	-

Name of Block	Name of the river/creek	Name of the Place	Danger Level
Purbashatali-II	Bhagirathi	Patuli, Majida, Purbasthali, Jhowdanga, Mertala & Pilla Gram Panchayat	7.63 mt.
Monteswar	Khari	Baghadon, Monteswar, Denur, Bamunpara, Putsuri, Kusumgram.	-
	Banka	Jamna G.P, Piplon, Majhergram.	-
Kalna-I	Behula	Baradhamas, Baidyapur, Akalpoush, Anukhal, Pindira	-
	Gangur	Baidyapur, Badla	-
	Dhusi	Badla	-
	Sarbamangala	Anukhal, Kalyanpur	-
Kalna-II	Bhagirathi	Charkabirajpur,	-
Katwa-I	Ajay	Churpuni to Katwa	-
Katwa-II	Bhagirathi	Char Kabirajpur to Babladanga and Char Bishnupur	All right and left embankment area
Ketugram-II	Ajay	Rasui (Billeswar GP) to Sankhai (Sitahati GP)	All right embankment area.
	Bhagirathi	Natungram (Mougram GP) to Sankhai (Sitahati GP)	All right embankment area.
	Babla	Mougram (Mougram GP) to Natungram (Mougram GP)	All right embankment area.
Mongalkote	Ajoy	All G.P	All right embankment area.

CARRYING CAPACITY OF RIVER:

Sl. No	Name of the River	Primary Danger Level	Danger Level	Extreme Danger Level	Area may be affected /flooded
1	Bhagirathi At Katwa	13.10 Meter	13.71 Meter	14.32 Meter	Katwa-I, Ktwa-II, Ketugram-II (PART) Blocks & Katwa, Dainhat MC of Katwa S.D
2	Bhagirathi At Kalna	7.030 Meter	7.63 Meter	8.24 Meter	Purbasthali –I & II, Kalna –I & II & Kalna MC of Kalna S.D
3	Ajoy at Katwa	13.86 Meter	14.40 Meter	15 Meter	Mangalkote, Ketugram-I & II Blocks & Katwa MC under Katwa Sub -Division
4	Ajoy at Budra	126.32 Gts	129.32 Gts	132.32 Gts	Aushgram –I & II under Bwn Sadar (N) S.D
5	Jalangi /Bhagarathi at Swarupganj	--	8.44 Meter	9.05 Meter	Purbasthali –I & II under Kalna Sub Division
6	Churni	--	7.55 Meter	8.14 Meter	Purbasthali –I & II under Kalna Sub-Division
7	Damodar	32.49 MGTS	32.79 MGTS	32.95 MGTS	Raina-I, Raina-II, Jamalpur, Memari-I

DISTRICT MAGISTRATE, PURBA BARDHAMAN

Sl. No.	District Magistrate & Collector	E-mail Id	Contact Number
1	Smt. Priyanka Singla, I.A.S	dm-burd@nic.in	9475005522

MOBILE NUMBERS OF THE ADDITIONAL DISTRICT MAGISTRATES, PURBA BARDHAMAN

Sl. No.	Name of Additional District Magistrate	Designation	E-mail Id	Contact Numbers
1	Sri Supriya Adhikari, WBCS (Exe)	Additional District Magistrate (General)	admgburdwan@gmail.com	9932022008
2	Smt. Riddhi Banerji, (WBCS Exe.)	Additional District Magistrate (Dev.)	admdbwn@gmail.com	8695618500
3	Smt. Sana Akhtar, IAS	Additional District Magistrate (Education)	admprbdn.edu-wb@gov.in	8001192970
4	Unice Rishin Ismail, IAS	Additional District Magistrate (LR) and DL & LRO	dlropurbabardhaman@gmail.com	9775272349
5	Sri Kajal Kumar Roy, WBCS (Exe.)	Additional District Magistrate (Zilla Parishad)	aeozp-brd@nic.in	9434026882

**THE SUB-DIVISIONAL OFFICERS
PURBA BARDHAMAN**

SL. NO.	Name of Sub-Division	Name of the Officer	Designation	E-mail Id	Contact Numbers
1	Kalna	Sri Suresh Kumar Jagat, IAS	SDO, Kalna	sdokalna@gmail.com	9434029169
2	Katwa	Smt. Archana Pandharinath Wankhede, IAS	SDO, Katwa	sdokatwa@gmail.com	9564989394
3	Sadar (North)	Sri Tirthankar Biswas, WBCS (Exe.)	SDO, Bardhaman Sadar (North)	sdosadarn@gmail.com	9434026875
4	Sadar (South)	Sri Krishnendu Kumar Mandal, WBCS (Exe.)	SDO, Bardhaman Sadar (South)	sdobwns@gmail.com	9434050276

**OFFICER-IN-CHARGE, DISASTER MANAGEMENT & DDMO
DISTRICT PURBA BARDHAMAN**

SL. No.	Name & Desination of Officer	Name of the Post	Contact Numbers
1	Manoj Kumar Maity, W.B.C.S. (Exe)	OC, Disaster Management	9674692881
2	Pratik Kumar Bandyopadhyay	DDMO	7003120757 8017042950

**MOBILE NUMBERS OF THE SDDMOs
PURBA BARDHAMAN**

SL. No.	Name of Sub-Division	Name of SDDMO	Contact Numbers
1	Burdwan Sadar (North)	Sri Prasanta Kumar Bhangi, SDDMO-in-Charge	8768402199 / 9073937788
2	Burdwan Sadar (South)	Sri Prasanta Kumar Bhangi	8768402199 / 9073937788
3	Kalna	Sri Prasenjit Chatterjee	9474110814/ 9073937778
4	Katwa	Md. Monir Jahan Siddique, HC,DMS, SDDMO-in-Charge	9593002948

BLOCK DEVELOPMENT OFFICERS, PURBA BARDHAMAN

SL. N0.	Name of Block	Name of the Officer	Contact Numbers
1	BDO, Galsi-I	Smt. Deblina Das, W.B.C.S (Exe.)	9382785651
2	BDO, Galsi-II	Sri Sanjib Sen, W.B.C.S.(Exe.)	9434647474 9732549187
3	BDO, Ausgram-I	Sri Arindam Mukherjee, W.B.C.S.(Exe.)	7319214579
4	BDO, Ausgram-II	Sri Gopal Banerjee, W.B.C.S.(Exe.)	9073938546
5	BDO, Burdwan-I	Sri Abhirup Bhattacharjee, W.B.C.S.(Exe.)	9434026465
6	BDO, Burdwan-II	Smt. Subarna Majumder, W.B.C.S.(Exe.)	9475245082
7	BDO, Bhatar	Sri Arun Kumar Biswas, W.B.C.S.(Exe.)	8617301115
8	BDO, Jamalpur	Sri Subhankar Majumdar, W.B.C.S.(Exe.)	7719362570
9	BDO, Raina-I	Sri Rimil Soren, W.B.C.S.(Exe.)	8944094336
10	BDO, Raina-II	Smt Anisha Jash , W.B.C.S.(Exe.)	9073938556
11	BDO, Khandaghosh	Satyajit Kumar, W.B.C.S.(Exe.)	9647614124
12	BDO, Memari-I	Ali Md Wali Ullah, W.B.C.S.(Exe.)	9475676795
13	BDO, Memari-II	Sri Saikat Majhi , W.B.C.S.(Exe.)	8972194034
14	BDO, Monteswar	Sri Gobinda Das, W.B.C.S.(Exe.)	9641948481
15	BDO, Purbasthali-I	Sri Debabarata Jana, W.B.C.S.(Exe.)	9339102935
16	BDO, Purbasthali-II	Sri Soumik Bagchi, W.B.C.S.(Exe.)	9564804670
17	BDO, Kalna-I	Subhankar Bala, IAS	8768535959
18	BDO, Kalna-II	Sri Amit Kumar Chourasia, W.B.C.S.(Exe.)	9933896010
19	BDO, Katwa-I	Asif Ekbal, W.B.C.S.(Exe.)	9073938540
20	BDO, Katwa-II	Sri Puspendu Saha, W.B.C.S.(Exe.)	6296902122
21	BDO, Ketugram-I	Sri Purnendu Sanyal, W.B.C.S.(Exe.)	9002863073
22	BDO, Ketugram-II	Sri Amit Kumar Shaw, W.B.CS.(Exe.)	8373079174
23	BDO, Mongolkote	Sri Jagadish Ch. Barui, W.B.C.S.(Exe.)	8942014333

MOBILE NUMBERS OF BDMO, PURBA BARDHAMAN

SL. No.	Name of Block	Name of BDMO	Contact Numbers
1	Burdwan-I	Somnath Bhattacharya	9832707335 / 9073938897
2	Burdwan-II	Abhijit Bandyapadhyay	9647926722 / 9073938895
3	Ausgram-I	Niladri Pal	8641064048
4	Ausgram-II	Bhabani Prosad Nandi	9474780019 / 9073938888
5	Galsi-I	Md. Zargis Sowaly	9775580579 / 9073938873
6	Galsi-II	Prakash Roy	9635280373 / 9073938898
7	Bhatar	Somnath Bhattacharya (in-Charge)	9832707335 / 9073938897
8	Jamalpur	Shubhadip Jash	9163035159 / 9073938884
9	Khandaghosh	Nemai Chandra Maji, BDMO-in-Charge.	9064081184
10	Mamari-I	Falguni Mukherjee	9474916243 / 9073938894
11	Mamari-II	Dipankar Adhikari	9734288768 / 9073938892
12	Raina-I	Chowdhuri Kambar Ali	9734281311 / 9073938891
13	Raina-II	Naba Kr. Ganguly	9732053085 / 9073938890
14	Purbashatali-I	Swarup Banik	9477402467 / 9088717200
15	Purbashatali-II	Anuvab Das, BCW, BDMO-in-Charge.	7003986273
16	Monteswar	Buddhadev Pal	9832299976 / 9073938881
17	Kalna-I	Bikash Ch. Baug	9933788649 / 9073938878
18	Kalna-II	Subhashis Mitra, PDO, BDMO-in-Charge.	9007018285
19	Katwa-I	Kousik Baishnab	7501724991 / 9073938882
20	Katwa-II	Dipal Dutta	7908599415
21	Ketugram-I	Biswanath Mukherjee	9475345055 / 9073938880
22	Ketugram-II	Sourav Saha	8388026440 / 9073938885
23	Mongalkote	Santana Das	7908603328 / 8900565893

POLICE OFFICIALS, PURBA BARDHAMAN

Sl. No.	Name of Officer	Designation	Mobile number	CUG No.
SP Purba Bardhaman:-				
1	Shri Kamanasish Sen, IPS	Superintendent of Police		9147888530
Addl. SPs of Purba Bardhaman:-				
1	Shri Dhruba Das	Addl.SP (Rural),		9147888532
2	Shri Kalyan Sinha Ray	Addl.SP (HQ),		9147888531
Dy. SPs of Purba Bardhaman:-				
1	Shri Dlip Kumar Karmakar	Dy. SP DIB		9147888537
2	Shri Atanu Ghosal	Dy S.P.(HQ),		9147888536
3	Shri Suprabhat Chakraborty	SDPO Sadar (South)		9147888533
4	Shri Koushik Basak	SDPO Katwa		9147888534
5	Shri Saptarshi Bhattacharya	SDPO Kalna		9147888535
6	Smt. Saswati Sweta Samanta	Dy.SP Crime		9147888538
7	Shri Birendra Kr. Pathak	Dy. SP (D&T)	9732392555	9147888540
8	Shri Atanu Banerjee	Dy. SP (Traffic-1)	9830200976	9147888539
9	Shri Rakesh Chowdhury	Dy. SP (Traffic-II), Addl Charge of DSP DEB	8961230233	9147888546
10	Shri Sanjay Choudhary	Dy.SP (AP)		9147888541
Inspector:- Purba Bardhaman:-				
1	Shri Akash Kumar Munshi	DIO-I, DIB	9775735255 9474743646	9147888569
2	Shri Sadhan Banerjee	CI (A) Sadar	8436233938	9147888543
3	Shri Arup Bhowmick	CI-B Sadar	9874733513	9147888544
4	Shri Subrata Ghosh	CI –C Sadar	9732292995	9147888545
5	Shri Uttam Mondal	CI Kalna		9147888547
6	Shri Debnath Sadhukhan	MPB, Inspector, Addl Charge of Court Inspector Sadar	9830050503	
7	Shri Pranab Kumar Banerjee	Court Inspector Katwa,	9434546230	
8	Shri Sajal Kumar Mandy	Court Inspector Kalna	9002485729	
9	Shri Kudrute Khoda	TI-1 (Sadar)	9434197782	
10	Shri Dibakar Datta	TI (Sadar)	9732262954	
11	Shri Asim Kumar Roy	Katwa Traffic Guard		
12	Shri Sanjoy Kumar Chakraborty	High Way Inspector Sadar	9836335556	
13	Shri Kallol Ghosh	Reserve Inspector,		9147888568
14	Shri Rana Ambika Dutta	Sr.Adj.HG,	7908558115	
15	Shri Julfikar Ali	DEB, Inspector Sadar	8927544407	
16	Shri Monoj Kumar Banerjee	DEB, Inspector, Katwa	8250889360	

Inspector In-charge of Police Stations:						
SL No.	Name	Designation	G-mail	Telephone No	CUG No	Office Address
1	Shri Sukhomoy Chakraborty	I/C Bardhaman PS	psburdwan@gmail.com	0342-2664466/67	9147888548	Bardhaman PS, Purba Bardhaman
2	Shri Md.Abdur Rob Khan	I/C Aushgram P.S	aushgramps@gmail.com	03452-254213	9147888549	Aushgram PS, Purba Bardhaman
3	Shri Suman Chatterjee	I/C Ketugram P.S	ketugrampolice@gmail.com	03453-272224	9147888551	Ketugram PS, Purba Bardhaman
4	Shri Sandip Kumar Ganguly	I/C Purbasthali P.S	purbasthalips@gmail.com	03454-264500	9147888550	Purbasthali PS, Purba Bardhaman
5	Shri Tirthendu Ganguly	I/C Katwa PS	pskatwa40@gmail.com	03453-255023	9147888561	Katwa PS, Purba Bardhaman
6	Shri Pintu Mukherjee	I/C Mongalkote PS	mongalkoteps@gmail.com	03453-266228	9147888562	Mongalkote PS, Purba Bardhaman
7	Smt.Banani Roy	IC Women PS	womenpspbwn@gmail.com	0342-2569372	9147888552	Women PS, Purba Bardhaman
8	Shri Boktiar Hossain	IC Cyber Crime, PS	crimepurbabwn@gmail.com	9647940803	9147888579	Cyber Crime PS, Badamtala, Purba Bardhaman
Officer In-charge of Police Stations:-						
SL No.	Name	Designation	G-mail	Telephone No	CUG No	Office Address
9	SI-Puspendu Jana	OC Khandaghosh	khandaghoshpsbwn@gmail.com	03451-262260	9147888558	Khandaghosh PS, Purba Bardhaman
10	SI- Uttal Samanta	OC Madhabdihi PS	madhabdihipolicestation@gmail.com	03451-251230	9147888559	Madhabdihi PS, Purba Bardhaman
11	SI-Saikat Mondal	OC Raina PS	rainapsbdn@gmail.com	03451-260230	9147888560	Raina PS, Purba Bardhaman
12	Shri Rakesh Kumar Singh, Inspr of Police.	OC Jamalpur PS	jamalpurpsbdn@gmail.com	03451-288225	9147888556	Jamalpur PS, Purba Bardhaman
13	SI- Sudipta Mukherjee	OC Memari PS	psmemari@gmail.com	0342-2250232	9147888554	Memari PS, Purba Bardhaman
14	Shri Dipankar Sarkar, Inspr of Police	OC Galsi PS	galsips@gmail.com	0342-2450238	9147888553	Galsi PS, Purba Bardhaman
15	SI- Arun Kr Som	OC Bhatar PS	bwnbhatarps@gmail.com	0342-2322223	9147888557	Bhatar PS, Purba Bardhaman
16	SI- Dipak Sarkar	OC Saktigarh PS	ocsaktigarhicbwn@gmail.com		9147888571	Saktigarh PS, Purba Bardhaman
17	SI- Diptesh Chatterjee	OC Dewandighi PS	dewandighips@gmail.com		9147888572	Dewandighi PS, Purba Bardhaman
18	SI- Kunal Biswas	OC Monteswar PS	psmonteswar@gmail.com	0342-2750523	9147888564	Monteswar PS, Purba Bardhaman
19	Shri Mithun Kr Ghosh	OC Nadanghat PS	psnadanghat@gmail.com	03454-266100	9147888565	Nadanghat PS, Purba Bardhaman
20	SI- Debasis Nag	OC Kalna PS	kalnapolice@gmail.com	03454-255040	9147888563	Kalna PS, Purba Bardhaman

OFFICER OF OTHERS / LINE DEPARTMENT

Sl. No.	Designation	Contact numbers
1.	C.M.O.H	9531640518
2.	Divisional Forest Officer, Golapbag	7318663439
3.	R.T.O	8373079329
4.	District Engineer, Zilla Parishad	9474696512
5.	Aramy Panagarh, Administrative Commandant	9872463875
6.	General Manager, DIC	7001617980
7.	Executive Engineer-II, Damodar Canal Division	9434088713
8.	Executive Engineer-I, Damodar Canal Division	9474737536
9.	Executive Engineer, Mayukrakshi South Canal Division, Santiniketan, Birbhum	9433345471
10.	Executive Engineer, Right Bank Irrigation, Sonamukhi, Bankura	9830754012 /9433773687
11.	Executive Engineer, Damodar Head Works Division, DVC New Collony, PS- Coco Van Durgapur	9083973938
12.	Executive Engineer, Jal Sampad Bhaban, Salt Lake, Kolkata	7001167266
13.	AE/SDO, I&WD, DC-II	8486820015
14.	Joint Director ARD	7604010035
15.	District Veonery Officer (ARD)	9474531331
16.	District Controller, Food & Supply	7604068627
17.	Deputy Director Agriculture	9932216775
18.	District Horticulure Officer	9874321754
19.	Executive Engineer-I, PWD	7001554492 / 7854098529
20.	Executive Engineer- II, PWD	9830705989
21.	Executive Engineer (Civil) PHE	8335866889
22.	Executive Engineer (Mech) PHE	9330849367
23.	AE/ Civil, PHED	8335866889
24.	Additional ICE & Regional Manager, WBSEDCL	9831436583
25.	Divisional Manager, WBSEDCL	8900797150
26.	Divisional Fire Officer	9231652464
27.	O/C Burdwan Fire Service	9647400755
28.	ADFO, Burdwan Division	7001025724
29.	District Fishery Officer	8910122208
30.	DICO	9830366684 /6295606145
31.	Executive Engineer, North Highway Division, PWD	9932968414
32.	Executive Engineer, South Highway Division, PWD	9064992041
33.	DSWO	9836896473
34.	DPO, ICDS	8777671694 / 9830648794
35.	DI (Secondary School), Purba Bardhaman	9433808316
36.	DI (Primary School), Purba Bardhaman	9433411573
37.	AEE, West Bengal Pollution Control Board	9433235397
38.	NRDM, DPLO Section	9433140666

Executive Officer of the Municipalities

Sl. No.	Name of Municipality	Contact Number
1	Executive Officer, Kalna Municipality	7063429104
2	Executive Officer, Katwa Municipality	9830340599
3	Executive Officer, Dainhat Municipality	8777320174
4	Executive Officer, Burdwan Municipality	8250536044
5	Executive Officer, Guskara Municipality	9474869142
6	Executive Officer, Memari Municipality	9433525111

CIVIL DEFENCE VOLUNTEERS

- ❖ **There are 3602 numbers of Trained Civil Defence Volunteers in Purba Bardhaman District.**
- ❖ **There are 1926 numbers of Active Civil Defence Volunteers in Purba Bardhaman District.**
- ❖ **There are 93 numbers of Active QRT (CDVs) in Purba Bardhaman District.**
- ❖ **There are 25 numbers of Active Divers (CDVs) in Purba Bardhaman District.**
- ❖ **There are 300 numbers Volunteers completed Aapada Mitra Training.**

CHAPTER-I: INTRODUCTION: AIM, OBJECTIVES, STAKEHOLDERS THEIR RESPONSIBILITIES, EVALUATION OF LAST DDMP (PROCEDURE & METHODOLOGIES)

➤ **Aim:**

The District Disaster Management Plan is the outcome of the Disaster Management Act of 2005 wherein Section 25(I) of the plan it is mentioned about the formation of the District Disaster Management Authority and in Section 31(2) states the formation of the District Plan.

The District Disaster Management Plan (DDMP) aims to reduce and avoid the potential losses from hazards. It is a consolidated guideline and plan of the District Disaster Management Section in collaboration with the line department in addressing disaster situations.

Disaster Management means a continuous and integrated process of planning, organising, coordinating and implementing measures which are necessary for minimising the losses of human lives, livelihoods and assets and assure prompt and appropriate assistance to victims of disaster and achieve rapid and effective recovery.

➤ **Objectives:**

- The purpose of this plan is to establish procedures for implementation prior to, during and following a natural or man-made disaster.
- The plan gives primary consideration to require actions necessary to protect the property, human lives, livestock etc.
- Mitigation or reduction of risk of any disaster or its severity or consequences.
- Capacity Building among stake holders, community, PRI Bodies etc.
- Preparedness to deal with any disaster.
- Prompt response to any threatening disaster situation or disaster.
- Assessing the severity or magnitude of effects of any disaster.
- Evacuation, rescue and relief.
- Rehabilitation and reconstruction.
- Develop more economic activities for creating more employment.
- Combat against any pandemic situation.

➤ **Stakeholders with their responsibilities:**

Sl. No.	Name of the Nodal Department / Sectors	Responsibility						
1	Health	Chief Medical Officer of Health of Purba Bardhaman have detected 20 flood affected PHCs where substitute plan for health service will be provided with the following human resources.						
		Category	Present availability (number)			Manpower (10%) who can be deployed to other place*		
			DH	SD/SG	Block (include RH & BPHC)	DH	SD/SG	Block (include RH & BPHC)
		Specialist		53	6		6	0

Sl. No.	Name of the Nodal Department / Sectors	Responsibility						
		Medical Officer		32	141		0	15
		Nursing Staff		273	300		20	30
		MPHW		4	1075		0	100
		<p>Moreover during & after waterborne diseases like diarrhoea, gastroenteritis etc, the concerned medical team will handle the situation to bring normal life.</p> <p>Bleaching powder, lime, phenyl will be spread in and around the flood shelters and flood hit areas by the medical team.</p> <p>ICDS workers & Asha Karmees will keep close vigil on the health issues in flood hit area and take proper action.</p>						
2	Irrigation & Waterways Department	<p>Irrigation & Waterways Department is mainly entrusted with flood and draught like disasters. Onus of prevention and mitigation measures solely lies on this department. As it is natural calamity, so it could not be prevented but degree of damage /loss may be minimized by proper management. In case of flood due to excessive rainfall ,the rain gauge stations at concerned stations are properly monitored and probable discharge through flood routing is communicated to all concerned before hand in order to shift the vulnerable at safer places. The areas which will be submerged are identified for evacuation along with danger levels of the rivers to be communicated to all concerned at real time basis. Moreover these data are broadcasted by Social media, Television, Radio etc. for wide coverage. The embankments/banks of rivers are to be properly maintained to avert any breach type situation and close vigil is kept during flood discharge on the health of embankment. Regarding prevention and mitigation measure, Department identify the vulnerable zones of embankments and status of congestion of drainage channels after monsoon, take necessary action to repair them before next monsoon. Authorities are also directed to fix up the water level of reservoir as per guide curve of the reservoirs to mitigate the flood disaster affected due to excessive rainfall.</p> <p>Regarding reconstruction, rehabilitation and recovery measures, the damaged portion of the embankments, bridges,canals are identified after the recession of flood water and restoration works are taken up immediately and completed before the next disaster at the same monsoon.</p> <p>Irrigation and Waterways Department is entrusted with the task of providing irrigation facilities, offering reasonable protection against flood, alleviating drainage congestion, arresting erosion, maintaining internal navigation channels and up-keeping the natural waterways.</p>						
3	Agriculture & Horticulture Department	<p>Joint monitoring by District level Officers of the department of Agriculture, Irrigation & Waterways and WRIDD to be done to look in to the real situation and to find out the ways for supplying Irrigation water from all irrigation sources and ensuing it at grass root level in the blocks</p> <p>Water harvesting structures like pond dug well etc to be excavated for storing rain water by the departments.</p> <p>Agriculture department is trying to popularise micro- irrigation systems like drip irrigation, sprinkler, rain gun etc.</p> <p>Huge numbers of pump sets to be provided to the farmers from ongoing department scheme.</p> <p>WBSSC District Manager should supply sufficient quantity of seed if required.</p> <p>If flood is occurred, joint inspection by Agriculture & Horticulture Deptt. Official will be done quickly to assess the losses of damage. Proposal for compensation and agriculture input will be submitted to the Deptt. for getting allotment. Soon after getting allotment distribution will be completed.</p> <p>Early warning of disasters such as hail storm and drought help the farmers by supporting PMFBY/BFBY.</p>						

Sl. No.	Name of the Nodal Department / Sectors	Responsibility
4	Agriculture Mechanical Deptt.	All the RLI & DTCs will be kept in serviceable condition after any disaster for supply of irrigation water.
5	ARD	<p>Advance planning to keep all departmental staff alert before the onset of the season and their subsequent deployment in the eventuality should be through deployment planning and necessary strengthening.</p> <p>Arrangement for procurement and storage of essential inputs like medicine, vaccine, feed, fodder, disinfectants, water purifier etc. to save the affected livestock to be made.</p> <p>Director of Agriculture Department/ Deputy Director, Agriculture (Admn.) of the district to be requested to keep the paddy straw in stock for the anticipated calamity.</p> <p>Managing Director of DAIRPOL to be requested to keep reserve the concentrate.</p> <p>Animals in endemic zone, to be vaccinated against different bacterial and viral diseases as the case may warrant, e.g. Anthrax, H.S.,B.Q., P.P.R, Goat Pox, R.D., F.C., F.P., etc.</p> <p>Identification of vulnerable areas and livestock shelters.</p> <p>Arrangement to be made for opening control room at District / Sub-Division / Block level and Veterinary team to be kept ready to proceed promptly along with medicines.</p> <p>Finalisation of rate for procurement of paddy straw locally by inviting quotation at Block/ District level.</p> <p>District Administrative Authority and Panchayat functionaries at various levels to be contacted in regular manner to have updating information for calamities and guideline to aware the farmers.</p> <p>Carcass disposal if required after any disaster will be done by the officials posted at grass root level.</p>
6	Fisheries Department	Fresh water fisheries undertake field surveys work involves conducting field surveys, including fish stocks, and carrying out technical project work. They also advise members of the public and industry about sustainable fishing and promote angling as a recreational activity.
7	WBSEDCL	To supply power continuously and cut-out the same as and where required.
8	PWD	Public Works Agencies are responsible for the protection and preservation of life, property and environment. They play a vital role in disaster prevention, preparedness, mitigation, response, and recovery. All pot holes are maintained and black top roads are kept motorable after any disaster. Bridges & culverts of PWD are repaired immediately for restoring normal life.
9	PHE PHE	<p>During flood disaster, production and supply of water pouches are supplied to the affected areas.</p> <p>Water supply through tankers, jarican etc. are also done at the affected areas.</p> <p>Temporary restoration of piped water are undertaken immediately by the departmental officials.</p> <p>Capacity building and community awareness generation activities are also undertaking during pre monsoon</p> <p>Water quality monitoring of sources in the affected areas are done by testing laboratories available in the areas.</p> <p>Disinfection of flood affected tube wells as well as raising of tube well heads are done by the departmental officials.</p>
10	BSNL	In any disaster, the telephone posts which are uprooted are restored immediately by the department to ensure uninterrupted communication.
11	Gram Panchayat	Gram Panchayat also plays a pivotal role in disaster management. The impact of disasters on people living in vulnerable areas and losses to their property can be minimized by a pro-active role played by PRIs at the grass-roots level. Responsibility for dissemination of early warning of any disaster event are performed by the PRIs bodies. During assessment of any loss, assistance to the Govt. officials are rendered by the PRI members. Moreover during flood, distribution of dry food & cooked food are done by PRI members.

Sl. No.	Name of the Nodal Department / Sectors	Responsibility
12	Food Department	Made plans for food storage locations keeping in view of the necessity. Primary agency responsible for identifying the basic needs for food in the aftermath of a disaster or emergency, to obtain appropriate supplies and transporting such supplies to the disaster affected areas. Chira, Gur and baby food are procured by the department and distributed to the flood hit areas on demand.
13	FIRE	To assist initial search and rescue operation during any disaster. To arrange to combat any fire disaster if occurs.
14	NGOs	NGOs are organizations that are non profitable, voluntary and independent of Government, engaged in activities concerning various societal and developmental issues. The role of the NGO's during a disaster is to have quick response and to save as many lives as they can with their available funds.
15	Registered Club	The Clubs perform key roles and responsibilities for coordination, control and communication while responding to an emergency.
16	School Education	School Education Department plays an important role during & after disasters as school building are generally used for keeping the affected people beside normal flood shelters. School also play important role in awareness generation among the students, teachers & parents by undertaking school safety programmes.
17	Police	Responsible for the management of road /fire accident, festival related disasters. And also responsible for security, evacuation, emergency assistance for search & rescue teams, maintenance of law & order, shifting of people to relief camps, traffic management and disposal of dead bodies alongwith and Maintenance of law & order during distribution of relief materials.
18	Transport Department	Primary stakeholder for road accidents Arrange for sending personnel and relief materials to the disaster affected area, relocate the affected people, keep access routes operational and inform about alternate routes.

❖ **TOOLS, TECHNIQUES & METHODOLOGY USED FOR HVCRA:**

The Tools used for preparing HVCRA are as follows:

1. Participatory Risk Assessment.
 - a) PRA is an approach for shared learning between local villagers and outsiders to enable development practitioners, Govt. officials and local villagers to plan together appropriate interventions.
 - b) B) PRA is the process of involving local villagers in the analysis and interpretation of rural situation.
 - c) PRA is the set of informal techniques used by development practioners in rural areas to collect and analyze data.
 - d) The Techniques used for preparing HVCRA are as follows:
 1. Collects past records and demographical data.
 2. Questionnaires
 3. Experiments
 4. Census
 5. Case studies
 6. Participatory methods.

CHAPTER- 2: Hazard, Vulnerability, Capacity & Risk Assessment (HVCRA): Matrix of last disasters, Socio– Economic profile, Tool Techniques & Methodology used for HVCR

➤ Hazard:

Natural disasters continue to strike unabated and without notice and are perceived to be on the increase in their magnitude, complexity, frequency and economic impact. These hazards pose threat to people, infrastructure and economic assets and assume disastrous proportions when they occur in areas of dense human habitations. Our district which is situated on both the banks of the river of Damodar, Mundeswari, Ajoy & Bhagirathi and the river being silted year after year due to lack of flow of water is always under the threat of flood. The place is also in a seismic zone-III and tornado may also hits its areas any day. This plan may guide all of us to help people in distress.

VULNERABILITY ASSESSMENT

Blocks	Location & Present status of Ex-Jamindari Bandh	Present status of river embankments with details (GP, Mouza, Length)	Inundation Area due to rainfall & discharge of water from dams (Village, GP, Mouza wise)	Entry points & release points of water due to heavy rainfall & discharge of water from dams (Village, GP, Mouza wise)	Remarks
Burdwan-I	Nil	1] Bhandardihi - Bandul-I GP 2] Natungram - Kaligram- Saraitikar GP & Kshetia GP	1.Bhandardihi -Bandul-I GP 2.Natungram - Kaligram- Saraitikar GP & Kshetia GP	1.Entry Point: Bhandardihi through Khari river Release Point- Nerahoalia 2. Entry Point: Natungram Release point- Kaligram.	There is no embankment present at the said location. So, those area may be inundated during heavy discharge of Khari river.
Burdwan-II	Nil	GP : Baikunthapur-II Mouza: Becharhat, Srirampur, Hatsimul, Chaitrapur, Amirpur Length: Damodar Left Embankment 5 K.M. GP : Barshul-II Mouza : Gopalpur Bajesalepur, Fatepur, Belna Length : Damodar Left Embankment 4 K.M.	-	-	
Galsi-II	GP: Gohogram Mouzas: Gohogram, Gopdal, Garamba, D.Bhasapur, Mithapur Sonda and Rasikpur Length of Embankment :	1] Taherpur-Gohogram-Taherpur 2] Dadpur-Gohogram-Dadpur 3] Gopalpur-Gohogram- Gopalpur 4] Laxmipur-Gohogram-Gohogram 5] Jaykrishnapur-Gohogram-Gohogram	1) Entry point-Tukunari para Release point-Ghoshkamalpur for Taherpur, 2) Entry point-Muchi para Release point-Ghoshkamalpur for Dadpur, 3) Entry point-Daspara Release point-Ghoshkamalpur for	1. Gohogram, Laxmipur, Jaykrishnapur, Gopdal, Kumarpur (up to Jahapur Mana), Bhagabatitala, Bhagabanbandh situated in unprotected zone (river side of	

Blocks	Location & Present status of Ex-Jamindari Bandh	Present status of river embankments with details (GP, Mouza, Length)	Inundation Area due to rainfall & discharge of water from dams (Village, GP, Mouza wise)	Entry points & release points of water due to heavy rainfall & discharge of water from dams (Village, GP, Mouza wise)	Remarks
	07 km GP: Bhuri Mouzas: Taherpur, Dadpur, Jujuti, Jahanpur, Konarpur & Merual Length of Embankment : 11 km	6] Gopdal-Gohagram- Gohagram 7] Ghoshkamalpur- Bhuri- Ghoshkamalpur 8] Ketna-Bhuri- Ketna 9) Jujuti-Bhuri-Jujuti 10) Kumarpur-Bhuri- Kumarpur	Gopalpur, 4) Entry point-Bhagabati Tala Release point- Bhangabandh for Laxmipur, S) Entry point-Dakbanglo Release point- Bhangabandh for Joykrishnapur, 6) Entry point- Babupara Samsan Chulli Release point- Bhangabandh for Gohagram, 7) Entry point- Gorermath Release point-Janhapur Banka Bridge for Ghoshkamalpur , Ketna, Jujuti, Satyannapur and Kalimohanpur 8) Entry point- Adibasipara,Release point- Belkash Banka Bridge for Kumarpur	embankment). Hence this area susceptible to inundation during heavy discharge through river Damodar. 2. Some part of Taherpur, Dadpur, Muchipara, Ghosh Kamalpur, Ketna, Bhuri, Jujuty, Kumarpur, Gopalpur, Mazidpur is prone to inundation to River Banka. When the water level of River Damodar is high, the excess discharge of river banka can not outflow through escape channel to river Damodar. Hence the above mentioned areas undergo water logging problem.	
Khandoghosh	A) Sasanga 1. Nischintapur 2. Salun 3. Tildanga, 4. Puodua 5. Sasanga, 6. Kumirkola 7. Goitanpur, 8. Masila B) Lodna 1. Banamalipur C) Gopalbera 1. Rautara		There is no I&WD embankment at the right bank of River Damodar as it is a spill zone. Therefore, during heavy rainfall and flood release from upstream Dams the Char land and lower region get inundated to some extend. However, severe bank erosion was active at Masila, (Sasanag GP) , Banamalipur (Lodna GP) from last few year and Bank protection work for a length of 1500 m (Boulder pitching along with boulder bed bars) at Masila and 240 m at Banamalipur (palliative) has been successfully done to mitigate the issue there. At present severe bank erosion at Beldanga Mouza of Lodna Gp is running at Right bank of Damodar. Some palliative measures have already taken to		

Blocks	Location & Present status of Ex-Jamindari Bandh	Present status of river embankments with details (GP, Mouza, Length)	Inundation Area due to rainfall & discharge of water from dams (Village, GP, Mouza wise)	Entry points & release points of water due to heavy rainfall & discharge of water from dams (Village, GP, Mouza wise)	Remarks
			minimize the erosion and a scheme under RIDF – XXIX has been proposed to mitigate the problem.		
Khandoghosh	A) Sasanga 1. Nischintapur, 2. Salun 3. Tildanga, 4. Puodua 5. Sasanga, 6. Kumirkola 7. Goitanpur, 8. Masila B) Lodna 1. Banamalipur, C) Gopalbera 1. Rautara		There is no I&WD embankment at the right bank of River Damodar as it is a spill zone. Therefore, during heavy rainfall and flood release from upstream Dams the Char land and lower region get inundated to some extent. However, severe bank erosion was active at Masila, (Sasanag GP) , Banamalipur (Lodna GP) from last few year and Bank protection work for a length of 1500 m (Boulder pitching along with boulder bed bars) at Masila and 240 m at Banamalipur (palliative) has been successfully done to mitigate the issue there. At present severe bank erosion at Beldanga Mouza of Lodna Gp is running at Right bank of Damodar. Some palliative measures have already taken to minimize the erosion and a scheme under RIDF – XXIX has been proposed to mitigate the problem.		
Raina -II			Barabainan GP.-Mouza- Fatepur, Subaldhaha, Barabainan, Singerpur, Narosingapur, Kamargoriya , D hamnari, PipoIdaha, Pasra, C abuk pur. GOTAN G.P.- Atapur, Hodilpur, Kotshimul, Daminnya, Kurkutho, Tailara. UCHALAN G.P.- Eklakhi, Moniary, Babla, Norrotambati, Palta. Fatikgram.	Entry point; Barabainan, Release point: Debkhal. (Barabainan G.P.) Entry Point: Atapur to Hodilpur. Release point: Daminnya Khal to Moundeswari (Hoogly)	Bank erosion of Devkhal at Makarkola, Aklakhi mouza of Uchalan GP is active from last few years. Protection work for a length of 720 m at Upstream and down stream of Milan setu has been done

Blocks	Location & Present status of Ex-Jamindari Bandh	Present status of river embankments with details (GP, Mouza, Length)	Inundation Area due to rainfall & discharge of water from dams (Village, GP, Mouza wise)	Entry points & release points of water due to heavy rainfall & discharge of water from dams (Village, GP, Mouza wise)	Remarks
					successfully to save the Milan setu from outflanking.
Ketugram-I	Ex-Zamindari / maintained by Mayurakshi South Canal Div. (700 mt. has been protected with stone boulder pitching in the year 2018 by Irrigation)	Ajoy left embankment. (7km-8.3km) approx from Palita GP to Pandugram GP through Narenga, Chakda, Nawpara, Ghatkuri, Jamalpur, Bhandergoria, Gonful & Bakalsa resp.	Palita, Bansra, Tildanga, Bhabanibera, Narenga under Palita G.P & Chakda, Nawpara, Ghatkuri, Jamalpur, Bhandergoria, Gonful, Bakalsa under Pandugram GP	Entry Point is at Narenga (Palita GP) & Release point is at Bakalsa (Pandugram GP). All villages mentioned in the last column having vulnerability to river Ajoy during water release from Sikatia Barrage (controlled by Government of Jharkhand) and Hinglow Dam (controlled by Irrigation Department) but all are not equally vulnerable to same amount of water release. There are many internal roads & high way through which people can be easily evacuated at the time of necessity	Recently an embankment strengthening work is continued in Ketugram-I Block under Core State Plan. The work will be completed in June 2023 which ultimately reduced severity of flood situation in Narenga, Noapara, Ghatkuri villages area in this season.
Mongolkate	NIL	GP-Paligram Mouza- Majhikhara, paligram, kanthalbagan, paschim Nabagram Taldanga, Bargram Length: Ajoy right Embankment 10 K.M GP-Lakhuria Mouza- Jhilera, Kotalghosh, Sagar, Kurgram, Kogram Length: Damodar Left Embankment 8 K.M	Paligram GP- Majhikhara, Paligram, Kanthalbagan, Narayanpur, Paschim Nabagram, Taldanga, Bargram, Barulia, Unia, Debagram, Keshbapur Chanak GP- Mallickpur, Sarulia, Sarangpur, Chakparag Ujipur, Barui para, Mahisgoria, Jalpara Gotistha GP- Nowapara, Radhanagar, Sukpuriya Aougram, Chandra, Paschim Gopalpur, Vinvina, Pilsoa	No Such Entry Point or Release point, all villages in paligram G.P mentioned in the last column are having vulnerability to river Ajoy during water release from Durgapur barrage, but all are not equally vulnerable to huge amount of water release. There is no embankment present at the said location such as Chanak G.P. So, those area may be inundated during heavy discharge of Kunur river.	

Blocks	Location & Present status of Ex-Jamindari Bandh	Present status of river embankments with details (GP, Mouza, Length)	Inundation Area due to rainfall & discharge of water from dams (Village, GP, Mouza wise)	Entry points & release points of water due to heavy rainfall & discharge of water from dams (Village, GP, Mouza wise)	Remarks
Mongolkate	NIL	GP-Majigram Mouza-Keotsa, Maliara, Chakulia, Kowerpur, Bakulia, Joykrishnapur, Length: Damodar Left Embankment 12K.M	Lakhuria GP -JHilera, Kotalghosh, Atghara, Sagira, Kurgram, Kogram Lakhuria Refugee Colony, Mallickpur, Sitahati, Monohorpur Khatiar Mongalkote GP - Puratanhat, Deulia, Aral, Jaharpur, Kamalpur, Natunhat, Mongalkote Jhiloo GP-Padimpur Baragarh, Jhiloo Majigram GP - Keotsa, Maliara, Chakulia, Kowerpur, Bonpara, Kankora, Bakulia, Ayampara, Joykrishnapur Ichhapur, Majhigram Bhallugram GP - Kherua, Dhanyarukhi, Atkula Brahmapur, Shyambazar		

Char lands with habitation likely to be inundated during high discharge through rivers

Name of River	G.P.	Block & P.S	Approximately area likely to be inundated (in Hectare)	Remarks	
Ajoy	Ramnagar	Ausgram-II Ausgram	108	Pallysri & Gopalpur	Embkt No.29 Right Bank of river Ajoy
Damodar	Lohapur-Krishnarampur	Galsi-I Budbud	70	Vill-Komarbandh	Left Bank of river Damodar
Ajoy	Vill-Purucha GP-Bhedia	Ausgram-II Ausgram	100	Vil-Purucha GP-Bhedia	Right Bank of river Ajoy
Ajoy	Vill-Budra GP-Bhedia	Ausgram-II Ausgram	150	Vil-Budra GP-Bhedia	Right Bank of river Ajoy
Ajoy	Vill-Kathalbagan PO-Paligram	Mongolkote Mongolkote	75	Vill-Kathalbagan PO-Paligram	Right Bank of river Ajoy
Ajoy	Vill-Fatepur PO- Paligram	Mongolkote Mongolkote	75	Vill-Fatepur PO- Paligram	Right Bank of river Ajoy
Ajoy	Vill-Paschim Nabagram PO- Paligram	Mongolkote Mongolkote	70	Vill-Paschim Nabagram PO- Paligram	Right Bank of river Ajoy
Ajoy	Vill-Majkhara PO- Paligram	Mongolkote Mongolkote	100	Vill-Majkhara PO- Paligram	Right Bank of river Ajoy
Ajoy	Vill-Jhilara PO-Lakhuria	Mongolkote Mongolkote	80	Vill-Jhilara PO-Lakhuria	Right Bank of river Ajoy

➤ **Matrix of past disasters:**

Risk / Hazard Analysis

Matrix of Disaster in the District

Year	Nature of Flood
1913	Flood of 1913 was called in local language as “Bish Saler Ban” as it was 1320 Bengali Year. Flood occurred at the end of August. At the first stage of flood, communications from Calcutta to Burdwan were completely disrupted. Thousands of dwelling houses, lakhs of cattle, hundreds of children, aged men and woman were washed away by the flood. Raina & Khandaghosh Blocks areas were badly affected.
1935	Flood of 1935 was called as “Biyalliser Ban”. Coalmine areas of Raniganj and Madanpura areas of Andal were affected by the flood. Famine situation was experienced after the flood.
1943	Rail track near Saktigarh was damaged and G.T. Road was destructed by the flood, which shattered the communication from Calcutta to Northern India. Water passing culvert near Saktigarh was built during the year to avoid the damage of rail track.
1978	In the month of August 1978, heavy rainfall occurred by dint of low pressure. Embankment of barrage was damaged by the pressure of barrage water due to heavy rainfall. Areas of Durgapur, Coalmine areas of Raniganj and industrial belt of Andal were badly affected. Vast areas of Katwa, Kalna, and Sadar (North/South) sub-divisions were affected by the flood.
1986	Some Blocks were affected by the flood in the year 1986.
1995	All the Blocks and Municipalities of Katwa sub-division, Kalna-I. Purbasthali-I, Purbasthali –II Blocks & Kalna sub-division, Ausgram-II Block in Sadar (North) sub-division, Jamalpur Block in Sadar (South) Sub-Division, Kanska in Durgapur Sub-Division were seriously affected by the Flood of 1995.
2000	During Flood 2000, 20 Blocks out of 31 were affected in the district. A large number of people were distressed, crops damaged. There were losses of livestock and human lives also.
2009	On 25 th May’09 a cyclonic storm ‘Aila’ passed over the district. Almost all the Blocks were affected. 1 (one) person died due to fall of tree. 5514 nos of dwelling houses were damaged fully and 22337 no. s of houses were damaged partly.
2015	In the month of July & August, 2015, 30 Blocks , 7 Municipality, 206 GP & 1815 Mouza were affected in the district due to Flood. A large numbers of people were distressed, crops, house, road, embankment, Electricity, fishery & livestock damaged. During flood 42 person died due to drowning, lightning & snake bite.
2017	In the month of July & August, 2017, due to heavy rainfall & water discharge from Durgapur barrage Raina-II & Jamalpur Block were affected.
2019	In the month of May’19 due to heavy cyclonic storm ‘Fani’ passes through some of the areas of Purba Bardhaman District. 61 nos. of dwelling houses were fully damaged and 1079 nos. of houses were damaged partly. Financial loss was approximately Rs. 36 lakhs. Cyclonic storm BULBUL which occurred in the 1 st week of November’19 had no major impact in this district.
2020	In the month of May’21 (20.5.2020) due to cyclonic storm ‘Amphan’ passes through some of the areas of Purba Bardhaman District. 1608 nos. of dwelling houses were fully damaged and 7434 nos. of houses were damaged partly and one (1) human life lost.
2021	In the month of May’21 (26.5.2021) due to cyclonic storm ‘Yaas’ passes through some of the areas of Purba Bardhaman District. 63 nos. of dwelling houses were fully damaged and 339 nos. of houses were damaged partly. Financial loss was approximately : Agriculture Rs. 12577.6 lakhs., ARD- Rs. 27,100/- , WBSEDCL – 160.66 Lakhs, PWD Electrical – Rs. 1,57,140/-, PWD (reconstruction cost) – 8.65 Lakhs & PWD Roads – 3.30 Lakhs
2022	In the month of May’22 (10.5.2022), cyclonic storm ‘Ashani’ left any effect in Purba Bardhdman District.

HISTORY OF DISASTER AND EFFECT ON LIVELIHOOD ETC.

Type of Hazard	Year of Occurrence	Area affected	Impact on Life	Livelihood	Live stock
Flood	1913	Jamalpur and neighbour Block	Nil	Affected	Affected but actual data not available
Flood	1943	Burdwan II	Nil	Affected	Affected but actual data not available
Flood	1978	Few Blocks of Katwa, Kalna, Durgapur, Sadar (N) & (S) Sub-Division	Nil	Affected	Affected but actual data not available
Flood	1986	Few Blocks	Nil	Affected	Affected but actual data not available
Flood	1995	Few Blocks of Katwa, Kalna, Durgapur, Sadar (N) & (S) Sub-Division	Nil	Affected	Affected but actual data not available
Flood	2000	20 Blocks out of 31	Nil	Affected	Affected but actual data not available
Aila	2009	31 Blocks	1	Affected	Affected but actual data not available
Flood	2015	30 Blocks	42	Affected	Affected
Flood	2017	2 Blocks		Affected	Affected
Cyclone (Fani)	2019	13 Nos. of Blocks & 2 Nos. of Muniaplities	Nil	Affected	Affected
Cyclonic storm 'AMPHAN'	2020	23 Nos. of Blocks & 6 Nos. of Muniaplities	01	Affected	Affected
Cyclonic storm 'Yaas'	2021	18 Nos. of Blocks & 1 No. of Muniaplities	Nil	Affected	Affected

DISASTER MANAGEMENT VULNERABILITY

Sl. No.	Name of the block	If prone to flood mention no. of people in vulnerable Zone.	If vulnerable to cyclone mention no. of people likely to be affected in case of cyclone	Places where Rice Mills will be subjected to Chemical disaster	If Vulnerable to other disaster mention no. of people likely to be affected	Total No of People given coloum 2-7	Earthquake vulnerability Zone	Priority ranking as per vulnerability to multiple disaster.
1	Kalna Municipality	10000	13955	NA	Drowning	22540	Zone-III	Flood, Cyclone
2	Purbasthali-I	140967	54300	NA	NA	189267	Zone-III	Flood, Cyclone & Accidental fire
3	Purbasthali-II	45000	NA	NA	NA	43010	Zone-III	Flood & Accidental fire
4	Kalna-I	26000	NA	NA	Drowning	24000	Zone-III	Flood & Cyclone
5	Kalna-II	25400	NA	NA	Drowning	23400	Zone-III	Flood & Cyclone
6	Monteswar	4000	NA	NA	NA	3500	Zone-III	Flood
7	Katwa Municipality	13000	NA	NA	Drowning	1200	Zone-III	Flood & Cyclone
8	Katwa-I	10000	2500	NA	NA	12500	Zone-III	Flood & Cyclone
9	Katwa-II	10000	2500	NA	NA	12500	Zone-III	Flood & Cyclone
10	Ketugram-I	59450	NA	NA	NA	59450	Zone-III	Flood
11	Ketugram-II	7000	NA	NA	NA	7000	Zone-III	Flood
12	Mongolkote	85459	NA	NA	NA	85459	Zone-III	Flood
13	Memamri Municipality	10000	5000	5000	Road accident	25000	Zone-III	Flood, Cyclone & Road Accident
14	Raina-I	1200	450	NA	NA	1650	Zone-III	Flood & Cyclone
15	Raina-II	29,000	65,000	250	NA	94250	Zone-III	Flood, Cyclone & Industrial hazard
16	Jamalpur	15000	NA	NA	Drowning	15000	Zone-III	Flood
17	Khandaghosh	3500	NA	NA	Road accident	5500	Zone-III	Flood & Road Accident
18	Memari-I	9400	NA	3000	Road accident	17000	Zone-III	Flood, Road Accident & Industrial hazard
19	Memari-II	7524	NA	NA	NA	7524	Zone-III	Flood
20	Ausgram-I	1200	1000	NA	NA	2200	Zone-III	Flood & Cyclone
21	Ausgram-II	45000	7000	5000	NA	54000	Zone-III	Flood, Cyclone & Industrial hazard
22	Burdwan-I	17900	NA	2100	4500	24100	Zone-III	Flood, Hail Storm & Industrial hazard
23	Burdwan-II	45000	NA	NA	NA	45000	Zone-III	Flood
24	Galsi-I	10900	200	NA	Drowning	12600	Zone-II	Flood & Cyclone
25	Galsi-II	1500	2500	NA	NA	4000	Zone-III	Cyclone, Flood & Accidental fire
26	Bhatar	1500	1000	NA	NA	2200	Zone-III	Flood & Cyclone

CHAPTER-3: INSTITUTIONAL ARRANGEMENTS FOR DISASTER MANAGEMENT: GP, BLOCK, MUNICIPALITIES AND COMMUNITY LEVEL DM STRUCTURE, IRS, EOC SET-UP.

Gram Panchayat Level :

The Gram Panchayat Pradhan along with their employees especially the Executive Assistant & Nirman Sahayak, guided by the Block Level Liaison Officers will monitor, supervise and control the Disaster Management related works during the period of incidents

Block Level :

At Block Level, Panchayat Samiti members including Office Bearers and different Block Level Officers will undertake the responsibilities of disaster management. The Block Level Team consists of following members:

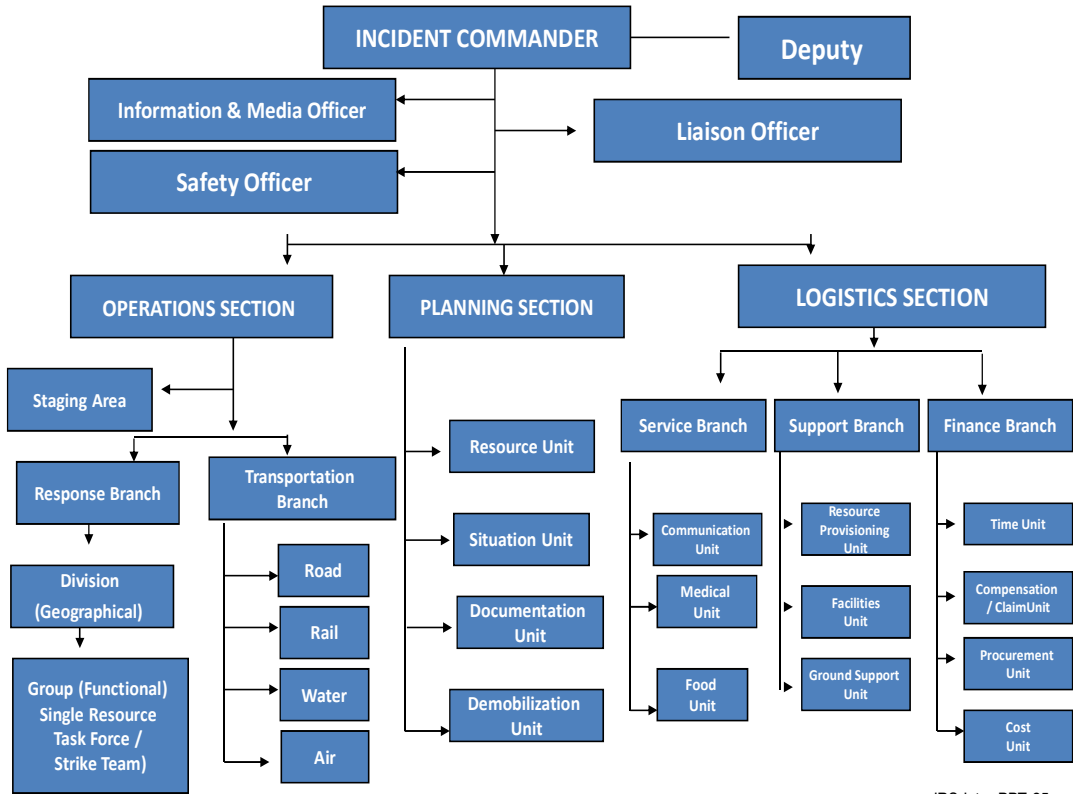
Sl. No.	Designation
1.	Block Development Officer
2.	Jt. Block Development Officer
3.	Block Disaster Management Officer
4.	Block Medical Officer of Health
5.	Block Live Stock Development Officer
6.	Assistant Director of Agriculture
7.	Inspector, Food & Supply
8.	Child Development Project Officer
9.	Sub Assistant Engineer, PHE (Directorate)
10.	Sub Assistant Engineer, Rural Development
11.	Sub Assistant Engineer, WRDD
12.	Panchayat Development Officer
13.	Panchayat Audit & Accounts Officer
14.	Inspector of Co-operative Societies
15.	Minimum Wages Inspector
16.	Fishery Extension Officer

At Municipality Level : The Chairman of the Municipality, all the Councillors of the Wards alongwith Executive Officers and technical staff will be responsible for monitoring the disaster situation and manage it under direct supervision of the SDO concerned.

Community level : All the members of Gram Panchayat at community level will be apprised and they in turn will educate people at grass-root level and give feedback to the block level for taking up desired plan of action as necessary .

IRS (Incident Response System): The complexity of incident management coupled with the need for multi-agency and multi-functional involvement on incidents was the main rationale for the development of a single standard incident management system that can be used by all emergency response disciplines. This need resulted in the development and implementation of Incident Command System (ICS).

Incident Response System Organisation Chart



IRS-Intro-PPT-25

CHAPTER- 4 : PREVENTION AND MITIGATION MEASURES.

The following activities will be done for mitigation measures.

- i) Awareness: Awareness generation will be done through meeting, poster, flex, and booklet. In this regard DMCD has printed a calendar which is distributed through blocks. District Disaster Management Section of this district also has attended in
- ii) For COVID : Number of teams formed for monitoring COVID appropriate behavior and restrictions 308. Blockwise monitoring team has been formed and awareness generated.
- iii) Different melas are organised at different blocks for awareness generation.
- iv) DM Plan: DM plan has been prepared by all the blocks, Sub-Divisions, line Departments to prevent and mitigate disasters .
- v) Visit of embankment : Visit of embankment will be done jointly by Irrigation Department local Panchayat Samity and Blocks and mitigation measures will be taken where necessary during pre monsoon.
- vi) Visit of Relief Godown : It will be done by all the blocks & Sub-Divisions and they will prepare the list of old godowns where renovation is required and fund will be sought for from dept of DMCD for both new & old.
- vii) Visit of Flood Shelter : It will be done by all the blocks & Sub-Divisions and they will prepare the list of old flood shelter where renovation is required and fund will be sought for from dept of DMCD for both new & old.
- viii) Training of CDVs : Training of CDVs are going on in every month where necessary.
- ix) Training at community level awareness programme will be done by the blocks.

CHAPTER - 5: PREPAREDNESS MEASURES : EARLY WARNING, QRT, OPERATION OF EOC, GIS BASED DATA, MOCK DRILL COMMUNITY PREPAREDNESS ETC.

A. EARLY WARNING :

For disaster response in the District, Control room remains opened at District Disaster Management Section (District EOC) on and from 1st June to 31st October each year for 24X7 hours having Phone No. 0342-2665092, email : ocrbndn.civdef-wb@gov.in apart from the Sub-Divisional & Block control room which will be opened as and when required as per emergency need.

Pre monsoon preparatory meeting will be held at district level in the month of May at the District Headquarters.

Control Room will also be opened at SDO & BDO offices as first hand information dissemination system from the affected villages & GPs.

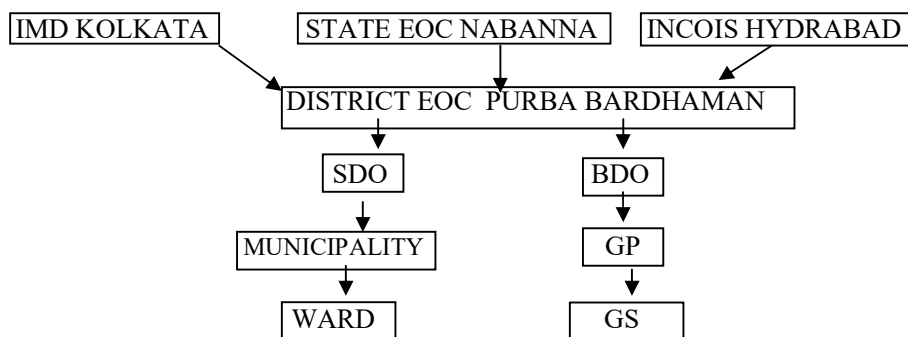
Heavy rainfall with thunderstorm message will be directly disseminated from State EOC to the concerned GP Prodhans, SDDMOs & DDMO. It will also be communicated to the BDMOs concerned.

FORECASTING AND WARNING AGENCIES

Website of IMD, Kolkata for daily weather report will be checked by the district everyday and sent through FAX, email, and SMS to all concerned. District EOC will also keep close contact with the State EOC about the weather condition in the District and State in the monsoon period. Information received from the State is then disseminated to the Block and the Gram panchayat through respective Blocks & GP offices. Information dissemination is also collected from line department after / during monsoon season during the release of water from the DVC dam which may cause flood to the adjacent villages to the rivers. This practice has been started since year 2019.

During monsoon season there is daily update of the report from District to State EOC.

EARLY WARNING DISSEMINATION



B. QRT :

- a. There are 70 (Seventy) numbers of Active QRT (CDVs) in Purba Bardhaman District.
- b. There are 18 (Eighteen) Tree cutters available in District Headquarter.
- c. There are 2 (two) Tree cutters held under each Sub-Division of this District .
- d. There are 29 nos. of tree cutters (newly procured) to be distributed amongst all BDOs and EOs of each municipalities of this District for quick response.
- e. There are 03 nos. of INF boats with OBM available under Purba Bardhaman District (1 at District HQ/1 at Kalna/1 at Katwa).

LIST OF ACTIVE CIVIL DEFENCE VOLUNTEERS (MODERN EQUIPMENT TRAINING FROM CCDTI)

Sl. No.	Name of CDV	Contact No.	No. of Training	Details of Civil Defence Training	Sub-Division
1	Sibu Guha	9126319425	5	1) Advance Vertical Rescue 2) Collapse Structure Search & Rescue. 3) Spl. Training on Modern Equipment. 4) Volunteers Fire Fighter Course 5) CBRN 1st Responder Course	Sadar (N)
2	Sk Saifuddin	9641839094	1	Training on Modern Equipment	Sadar (S)
3	Subhrangshu Hazra	9474054106	1	Training on Modern Equipment	Sadar (S)
4	Prosenjit Mondal	9933024497	1	Training on Modern Equipment	Sadar (N)
5	Krishna Prasad Ghosh	8759171904	1	Training on Modern Equipment	Sadar (N)
6	Sukanta Talukder	9681696078	1	Training on Modern Equipment	Sadar (N)
7	Swarup Das	9609640335	1	Training on Modern Equipment	Sadar (S)
8	Anirban Chatterjee	9064269940	2	1) Training on Modern Equipment 2) Spl. Training on Rescue with Modern Equipment	Sadar (N)
9	Saheb Nag	8537893872	1	Training on Modern Equipment	Sadar (N)
10	Sankar Bhadra	9064087803	1	Training on Modern Equipment	
11	Soniya Roy	8759127002	1	Training on Modern Equipment	Sadar (N)
12	Dipak Malik	7863932908	1	Training on Modern Equipment	Sadar (N)
13	Mrinal Pramanik	8609605687	1	Training on Modern Equipment	Sadar (N)
14	Ratna Sarkar	8373826973	1	Training on Modern Equipment	Sadar (N)
15	Sribas Ch. Pal	9932823855	1	Training on Modern Equipment	Kalna
16	Saikat Das	9126891594	1	Training on Modern Equipment	Sadar (N)
17	Subhajit Halder	8116450346	1	Training on Modern Equipment	Sadar (N)
18	Sk Nurul Haque	7908774977	1	Training on Modern Equipment	Sadar (S)
19	Bittu Ghosh	9609044408	1	Training on Modern Equipment	Sadar (N)

**LIST OF ACTIVE CIVIL DEFENCE VOLUNTEERS
(Rescue with Modern Equipment Training from MDC, Asansol)**

Sl. No.	Name of CDV	Contact No.	No. of Training	Details of Civil Defence Training	Sub-Division
1	RajeswarBaskey	9547475093	1	Spl. Training on Rescue with Moden Equipment	Sadar (S)
2	Suman Porel	7001025817	1	Spl. Training on Rescue with Moden Equipment	
3	Rabindra Murmu	7699349193	1	Spl. Training on Rescue with Moden Equipment	
4	Joyesh Mondal	9614121331	1	Spl. Training on Rescue with Moden Equipment	Sadar (N)
5	SumantaPolley	8981870671	1	Spl. Training on Rescue with Moden Equipment	
6	Radha KantaKoner	9932341813	1	Spl. Training on Rescue with Moden Equipment	
7	Subhojit Das	7427999534	1	Spl. Training on Rescue with Moden Equipment	
8	Amit Halder	8509565329	1	Spl. Training on Rescue with Moden Equipment	Kalna
9	Raghunath Ghosh	8345842722	1	Spl. Training on Rescue with Moden Equipment	
10	Kartick Pal	9564828007	1	Spl. Training on Rescue with Moden Equipment	
11	Sourav Bala	9734247444	1	Spl. Training on Rescue with Moden Equipment	
12	Rajdeep Karmakar	9126337429	1	Spl. Training on Rescue with Moden Equipment	
13	Subhra Prakash Dey	7882377677	1	Spl. Training on Rescue with Moden Equipment	
14	Biswajit Pramanick	7001043305	1	Spl. Training on Rescue with Moden Equipment	
15	Sudip Kapti	8670164544	1	Spl. Training on Rescue with Moden Equipment	Katwa
16	Suman Majhi	9635300979	1	Spl. Training on Rescue with Moden Equipment	
17	Suklal Ghosh	8207073255	1	Spl. Training on Rescue with Moden Equipment	
18	Selim Dafadar	7001746129	1	Spl. Training on Rescue with Moden Equipment	
19	SudebSamanta	9064130816	1	Spl. Training on Rescue with Moden Equipment	
20	RajenTudu	9064130816	1	Spl. Training on Rescue with Moden Equipment	
21	BiswaswarBairagya	8670047739	1	Spl. Training on Rescue with Moden Equipment	

LIST OF ACTIVE CIVIL DEFENCE VOLUNTEERS (Training From Kalyani)

Sl. No.	Name of CDV	Contact No.	No. of Training	Details of Civil Defence Training	Sub-Division
1	Samar Ghosh	7384999577	1	1) Multi Disciplinary Training	Sadar (N)
2	Prosenjit Mondal	9933024497	1	1) Multi Disciplinary Training	
3	Krishna Prasad Ghosh	8759171904	1	1) Multi Disciplinary Training	
4	Sk Saifuddin	9641839094	1	1) Multi Disciplinary Training	Sadar (S)
5	Somnath Samanta	8927420570	3	1) Spl. Trg. On Modern Equipment, 2) Multi Disciplinary Training, 3) Refresher Training & Mock Drill	Kalna

6	Pallabi Gupta	8016270227	3	1) Spl. Trg. On Modern Equipment 2) Multi Disciplinary Training, 3) Refresher Training & Mock Drill	Kalna
7	Sanjoy Kr. Ghosh	7872535388	2	1) Spl. Trg. On Modern Equipment 2) Multi Disciplinary Training	Katwa
8	Kenaram Mondal	7602469334	2	1) Spl. Trg. On Modern Equipment 2) Multi Disciplinary Training	
9	Animesh Mukherjee	8016284666	3	1) Spl. Trg. On Modern Equipment 2) Multi Disciplinary Training 3) Refresher Training & Mock Drill	Sadar (N)
10	Sanjib Pal	9732170748	3	1) Spl. Trg. On Modern Equipment 2) Multi Disciplinary Training 3) Refresher Training & Mock Drill	
11	Uttam Kr. Ghosh	9734222672	2	1) Spl. Trg. On Modern Equipment 2) Multi Disciplinary Training	Sadar (S)
12	Saheb Guha	8348069483	1	Spl. Modern Equipment Trg. (As a part of MDT)	
13	Dipankar Ghosh	9932983344	1	Spl. Modern Equipment Trg. (As a part of MDT)	Sadar (S)
14	Milan Kr. Batabyal	7872675736	3	1) Spl. Modern Equipment Trg. (As a part of MDT) 2) Refresher Training & Mock Drill 3) Spl. Training on Rescue with Moden Equipment	
15	Bikash Singh	8158936582	1	Spl. Modern Equipment Trg. (As a part of MDT)	Katwa
16	Swarup Das	8926778982	1	Spl. Modern Equipment Trg. (As a part of MDT)	
17	Ardhendu Ghosh	9602982084	2	1) Spl. Modern Equipment Trg. (As a part of MDT) 2) Refresher Training & Mock Drill	Kalna
18	Sourav Das	9002362514	2	1) Spl. Modern Equipment Trg(As a part of MDT) 2) Refresher Training & Mock Drill	Katwa
19	PalanBala	9332584423	1	Spl. Modern Equipment Trg. (As a part of MDT)	
20	Abhijit Pramanik	8337818168	2	1) Spl. Modern Equipment Trg. (As a part of MDT), (2) Refresher Training & Mock Drill	Sadar (N)
21	Sudip Das	9064803750	1	Spl. Modern Equipment Trg. (As a part of MDT)	
22	Rahul Das	8101780456	1	Spl. Modern Equipment Trg. (As a part of MDT)	Sadar (N)
23	Nitish Routh	9126242672	3	1) Spl. Modern Equipment Trg. (As a part of MDT) 2) Refresher Training & Mock Drill 3) Spl. Training on Rescue with Moden Equipment.	
24	SaikatNaskar	8653596537	3	1) Spl. Modern Equipment Trg. (As a part of MDT) 2) Refresher Training & MockDrill 3) Spl. Training on Rescue with Moden Equipment	Sadar (N)
25	Nirmal Ch. Sarkar	9333123194	1	Spl. Modern Equipment Trg. (As a part of MDT)	
26	Bijoy Kr. Pal	9933807550	1	Spl. Modern Equipment Trg. (As a part of MDT)	Sadar (N)
27	Dipali Adhikari	7863955272	1	Spl. Modern Equipment Trg. (As a part of MDT)	

28	Obeda Khatun	8927960643	1	Spl. Modern Equipment Trg. (As a part of MDT)	Sadar (S)
29	Manopriya Biswas	8768680554	2	1) Spl. Modern Equipment Trg. (As a part of MDT) 2) Refresher Training & Mock Drill	
30	Anjan Chakraborty	91533367029	2	1) Spl. Modern Equipment Trg. (As a part of MDT) 2) Refresher Training & Mock Drill	Kalna
31	Suman Mirdha	8926163086	1	Spl. Modern Equipment Trg. (As a part of MDT)	Katwa
32	Anupam Hatui	8629985587	2	1)Refresher Training & Mock Drill 2) Spl. Training on Rescue with Moden Equipment	
33	Lovely Khatun	9635396840	1	Refresher Training & Mock Drill	
34	Ranjit Thander	9126620249	1	Refresher Training & Mock Drill	
35	Sk Haider Ali	8514988333	1	Refresher Training & Mock Drill	
36	Sumit Ghosh	9734769583	1	Refresher Training & Mock Drill	
37	Manaj Pal	9609736363	1	Refresher Training & Mock Drill	
38	Sukanta Ghosh	7797727699	1	Refresher Training & Mock Drill	
39	Ujjwal Saha	7602699335	1	Refresher Training & Mock Drill	
40	Rakesh Kr. Das	8768773866	2	1)Refresher Training & Mock Drill 2) Spl. Training on Rescue with Moden Equipment	
41	Rajesh Santra	8436188210	1	Refresher Training & Mock Drill	Kalna
42	Nilendu Paul	8967496534 /8250833831	3	1)Refresher Training & Mock Drill 2)Volunteers Fire Fighter Course 3)Training of Trainers	
43	Dipankar Mondal	8101005994	1	Refresher Training & Mock Drill	
44	Kunal Mondal	7584831016	1	Refresher Training & Mock Drill	
45	Sumanta Ghosh	9641128082	1	Refresher Training & Mock Drill	
46	Jarina Khatun	9674507653	1	Refresher Training & Mock Drill	Sadar (N)
47	Rina Das	9153430191	1	Refresher Training & Mock Drill	
48	Arpan Mondal	9563926162	1	Refresher Training & Mock Drill	
49	Raju Mondal	9800467131	2	1)Refresher Training & Mock Drill 2) Spl. Training on Rescue with Moden Equipment	Sadar (N)
50	SekhHafijul	9635422893	1	Refresher Training & Mock Drill	
51	Parimal Sarkar	9093393777	2	1)Refresher Training & Mock Drill 2) Spl. Training on Rescue with Moden Equipment	
52	Chetan Singh	9851159378	2	1)Refresher Training & Mock Drill 2) Spl. Training on Rescue with Moden Equipment	
53	Suvam Chatterjee	9547156791	2	1)Refresher Training & Mock Drill 2) Spl. Training on Rescue with Moden Equipment	
54	Ratul Koley	9563124073	1	Refresher Training & Mock Drill	

LIST OF ACTIVE CIVIL DEFENCE VOLUNTEERS (MODERN EQUIPMENT TRAINING FROM CCDTI)

Sl. No.	Name of CDV	Contact No.	No. of Training	Details of Civil Defence Training	Sub-Division
1	Sibu Guha	9126319425	5	1) Advance Vertical Rescue 2) Collapse Structure Search & Rescue. 3) Spl. Training on Modern Equipment. 4) Volunteers Fire Fighter Course 5) CBRN 1st Responder Course	Sadar (N)
2	Chattu Mallick	8001750447	1	Training on Modern Equipment	Sadar (N)
3	Santosh Jaiswara	9093712561	1	Training on Modern Equipment	Sadar (N)
4	BubinBasu	9333470577	1	Training on Modern Equipment	Sadar (N)
5	Bikash Dalui	9749087141	1	Training on Modern Equipment	Sadar (N)
6	Sujoy Kundu	9153366966	1	Training on Modern Equipment	Sadar (N)
7	Sk Saifuddin	9641839094	1	Training on Modern Equipment	Sadar (S)
8	Asit Mal	8436444643	1	Training on Modern Equipment	Sadar (N)
9	Sk SahidulRahaman	8293453358	1	Training on Modern Equipment	Sadar (N)
10	Arijit Ghosh	9681820455	1	Training on Modern Equipment	Sadar (S)
11	SubhrangshuHazra	9474054106	1	Training on Modern Equipment	Sadar (S)
12	Prosenjit Mondal	9933024497	1	Training on Modern Equipment	Sadar (N)
13	Krishna Prasad Ghosh	8759171904	1	Training on Modern Equipment	Sadar (N)
14	Arpan Dutta	9747924601	1	Training on Modern Equipment	Sadar (S)
15	Sk Aurangzeb	9735808356	1	Training on Modern Equipment	Sadar (S)
16	Sukanta Talukder	9681696078	1	Training on Modern Equipment	Sadar (N)
17	Swarup Das	9609640335	1	Training on Modern Equipment	Sadar (S)
18	Mithun Ghosh	9679358501	1	Training on Modern Equipment	Kalna
19	Nurnabi Hossain	8001579474	1	Training on Modern Equipment	Sadar (N)
20	Anirban Chatterjee	9064269940	2	1)Training on Modern Equipment 2) Spl. Training on Rescue with Modern Equipment	Sadar (N)
21	Saheb Nag	8537893872	1	Training on Modern Equipment	Sadar (N)
22	Sankar Bhadra	9064087803	1	Training on Modern Equipment	
23	Soniya Roy	8759127002	1	Training on Modern Equipment	Sadar (N)
24	Dipak Malik	7863932908	1	Training on Modern Equipment	Sadar (N)
25	Mrinal Pramanik	8609605687	1	Training on Modern Equipment	Sadar (N)
26	Ratna Sarkar	8373826973	1	Training on Modern Equipment	Sadar (N)
27	Sribas Ch. Pal	9932823855	1	Training on Modern Equipment	Kalna
28	Saikat Das	9126891594	1	Training on Modern Equipment	Sadar (N)
29	Subhajit Halder	8116450346	1	Training on Modern Equipment	Sadar (N)
30	Sk Nurul Haque	7908774977	1	Training on Modern Equipment	Sadar (S)
31	Bidhan Ch. Pal	9531712647	1	Training on Modern Equipment	Sadar (N)
32	Bittu Ghosh	9609044408	1	Training on Modern Equipment	Sadar (N)

LIST OF DIVERS

Sl. No.	Name of Divers	Contact No.
1.	Sumanta Polley	8981870671
2.	Kartick Paul	8768696038
3.	Pabitra Manna	9547460032
4.	Sourav Bala	9749625310
5.	Rabindra Murmu	7699349193
6.	Sudeb Samanta	9064130816
7.	Rajesear Baskey	9547475093
8.	Jannatul Gulfam	7319326491
9.	Sujoy Karmakar	9064124459
10.	Sukanta Santra	6294643302
11.	Rajkumar Rajbanshi	8918690259
12.	Somnath Kharait	9002104822
13.	Rintu Sheikh	6295539595
14.	Rakhal Hembram	8617692170
15.	Ranjit Bag	6294149992
16.	Krishna Rajbanshi	8640855408
17.	Soumen Pan	9547944611
18.	Raghunath Ghosh	8345842722
19.	Ranjit Thndar	7001390594

C. Operation of EOC :

District EOC is operating 24 X 7 through office phone no. 0342-2665092 as and when required. Close contact is being kept with State EOC through toll free no 1070.

D. Mock Drill, Community preparedness etc. :

Community preparedness through exhaustive training programme throughout 23 Blocks, 6 Municipalities will be done from January to December every year for which a training calender will be prepared. Mock drill on flood, drowning will also be conducted during a suitable time. It is mentioned here that apart from above, training / awareness programme are being conducted by BDMOs with trained CDVs at many blocks. Documentation of the above training are being preserved for submission to the Department.

Every year one mock drill cum awarnes has been perfomed by the NDRF on Chemeical Industry / Flood.

CHAPTER: 6: PAYING SPECIAL ATTENTION TO THE CHILDREN

- ❖ District Disaster Management Plan has been prepared paying special attention to children.
- ❖ Severely malnourished children are sent to Nutritional Rehabilitation Centres.
- ❖ On every three months doctors check the health status of children at every AWC.
- ❖ Every day children are provided foods containing 600 calories at AWC.
- ❖ Social welfare Department, especially ICDS wing is the primary stake holder for database maintenance and increasing awareness for disabled persons, women, pregnant women, and lactating mothers.
- ❖ Special camps are regularly arranged for the treatment & nourishment of the disabled, women, widows, children and other vulnerable groups by Social welfare Department
- ❖ Social Welfare Dept also provides necessary help and assistance for socio-economic rehabilitation of the socio economically weaker section with special emphasis to malnourished children.
- ❖ Health Department is primarily responsible for managing biological disasters and epidemics, first aid, health and medical care, arrangement of ambulance & other preventive measures.
- ❖ Health Department also takes the responsibility of establishment of health camps, providing trauma care and all others health related supports.
- ❖ Doctors visit every flood shelter or school/college used as flood shelter during Disaster situation giving special care to child health.
- ❖ ASHA or ANM workers visit every flood shelter or school/college used as flood shelter for catering the medical needs of the pregnant mothers, lactating mothers and children.

CHAPTER 7: CAPACITY BUILDING & TRAINING MEASURES : APPROACH, ANNUAL TRAINING PLAN & BUDGET.

Community capacity building and community based disaster management :-

This includes training of vulnerable community on the resilient society building. The activities would be organised by the block Disaster Management Section which would include community awareness on disaster, mitigation and awareness on early warning, resilient house building, embankment protection and drinking water safety measures. Communities are also sensitized on safe house building, sanitation, use and ways to get safe drinking water in the community.

Civil Defence Volunteers.

The Civil Defence Volunteers are trained time to time by Civil Defence Section on providing First Aid to the wounded, artificial respiration, emergency method of rescue, bandage, knot and stretcher. They will be used as potential human resources in time of any disaster for quick response to the affected and at the same time will be used for control of the District EOC and relief distribution and loading and unloading of relief materials. The Civil Defence volunteers are also trained on divers' programme. At present there are 19 Nos. of trained deep divers available in the district Civil Defence Section, Purba Bardhaman upto June, 2023. Availability of total basic trained CD volunteers in the district is 3602 as on June, 2023.

Upto May, 2023 Total 258 Training on Awareness programme & Capacity Building on Disaster Management have been done at different Blocks & Municipalities under Purba Bardhaman District.

Moreover a tentative training programme on different topics of Disaster Management under different Blocks are appended below.

Sl. No.	Name of the Block	Training Topic	Participants	No. of training to be held	Time	Remarks
1.	Ketugram-I Block	Training of awareness, capacity building on Disaster Management	GP members, community & School childrens	08	January'22 to May'23	Training will be conducted with trained CDVs , NGOs and BDMOs
2	Ketugram-II Block	Scenario of different types of Disaster Management & Various schemes of DM Deptt.	do	09	Do	Do
3	Katwa-I	Do	do	24	Do	Do
4	Katwa-II	Do	do	11	Do	Do
5	Mongolkote	Do	do		Do	Do
6	Khandaghosh	Do	do	16	Do	Do
7	Memari-I	Do	do	5	Do	Do
8	Memari-II	Do	do	10	Do	Do
9	Raina-I	Do	do	12	Do	Do
10	Raina-II	Training, awareness, Mock drill on Disaster Management	do	13	Do	Do
11	Jamalpur	Training, awareness, Mock drill on Disaster Management	do	10	Do	Do
12	Ausgram-I	Training, awareness, Mock drill on Disaster Management	do	24	Do	Do
13	Burdwan-I	Flood, Fire safety,	do	12	Do	Do

Sl. No.	Name of the Block	Training Topic	Participants	No. of training to be held	Time	Remarks
		snake bite, safety against lightening				
14	Burdwan-II	Mock Drill drowning , fire, flood	CDVs	13	Do	Do
15	Ausgram-II	Foundation training of Civil Defence VolunTERS, Training - cum-Awareness & Relief Measurs camp of newly elected members of Gram Panchayat, Mock Drill, Awarness camp & snake bite management, Mock Drill regarding accidental drowning cases	do	15	Do	Do
16	Galsi-I	Scenario of different types of Disaster Management & Various schemes of DM Deptt.	do	12	Do	Do
17	Galsi-II	Do	do	12	Do	Do
18	Bhatar	Do	do	10	Do	Do
19	Monteswar	Do	do	23	Do	Do
20	Purbasthali-I	Do	do	34	Do	Do
21	Purbasthali-II	Do	do	25	Do	Do
22	Kalna-I	Do	do	7	Do	Do
23	Kalna-II	Do	do	5	Do	Do

Moreover the SDDMOs & BDMOs from the district are regularly sent to ATIs for reviewing and updating their knowledge on DM and mitigation as per the changing norms of the deptt's. needs and for practical implementation at the field level. These training are done at Govt. organisation and Non Govt. organisaton collaboration. Based on the HVRCA evaluation is being made to identify the crisis and plan mitigation programmes to reduce disaster.

Community level institutions (PRI, Blocks, Schools and Hospital) are sensitized by the programmes organised by the Block Disaster Management Section at various occasions and through IEC materials and booklets. Muncipalities conduct regular awareness programmes on health issues and hygiene among the wards.

CHAPTER - 8: RESPONSE AND RELIEF MEASURES.

Disaster response is the second phase of the disaster management cycle. It consists of a number of elements, for example; warning/evacuation, search and rescue, providing immediate assistance, assessing damage, continuing assistance and the immediate restoration or construction of infrastructure. The aim of emergency response is to provide immediate assistance to maintain life, improve health and support the morale of the affected population. Such assistance may range from providing specific but limited aid, such as assisting refugees with transport, temporary shelter and food, to establishing semi-permanent settlement in camps and other locations. It also may involve initial repairs to damage or diversion to infrastructure.

The focus in the response phase is on putting people safe, need to prevent disasters and meeting the basic needs of the people until more permanent and sustainable solutions can be found.

A. Disaster Management Section :

The blocks are well equipped with the resources and inventories to address any disaster situation in the blocks. For any major disaster situation for which external help is needed the State will coordinate with the Central govt. for assistance or help and relief measures. This would be done in coordination of the Principal Secretary and Joint Secretary of the State. The coordination for support or external help would also include report from blocks forwarded by the SDO to the DM of the District.

The first assessment report would be prepared by the block in CA-II form in coordination with the Panchayat based on HVCRA format. This would include the nature of disaster, loss of property, loss of human life, infrastructure loss and the support of needs to be provided. This would be done by the damage assessment team prepared in the block. BDMO will monitor the findings and take necessary steps in coordination of BDO, SDO and Department of Disaster Management and Civil Defence.

The blocks are pre stocked with relief items which includes tarpaulin, clothing, food grains etc. Based on the findings of the assessment report, the relief items would be distributed among the affected community. Line deptt. of the Govt. will also arrange for the pre stocking of materials which includes requirement of bleaching powder, Halogen tablet, ORS packet, normal saline, AVS by the Deptt. of Health. The Dept. of Food & Supply allots special ration allotment in the affected areas with food grains & kerosene oil. PWD, PHE, Electric supply will do all necessary restoration of damage assets in the community, whereas based on the damage assessment report of Horticulture dept., ARD and Agriculture would provide seeds, fodders for restoration of livelihood in the areas.

DEPARTMENT OF ARD :

Arrangement for procurement and storage of essential inputs i.e medicines, vaccines disinfectants, drinking water etc. have been made to save the affected livestock.

They will keep reserve stock of paddy straw and concentrated feed respectively for anticipated calamity, if any.

HORTICULTURE :

The deptt. of Horticulture will arrange and keep ready seeds for distribution and pre stock of seeds for the distribution among the affected farmers and communities. These include seeds like vindi, cucumbers, brinjal, chilli, palak, radish, cauliflower, cabbage, tomato, brinjal etc.

PUBLIC HEALTH ENGINEERING :

The PHE Division arranges and mitigates disaster situation. The deptt. has their vulnerability assessment of the area and has pre stocking of the stocks for immediate use after any disaster. This includes preparedness pre disaster, during disaster and post disaster for mitigation work.

FISHERIES :

The department has their vulnerability assessment of the area affected and makes damage assessment or loss to the fishery. The same is incorporated to the damage assessment report. The Dept. arranges for boats and coordinates with the relief distribution in flood affected areas. The deptt. arranges for supply of fishes in the affected communities.

WBSEDCL :

Deptt. of Electricity / Deptt. of WBSEDCL opens 24 X 7 control room for addressing disaster in the district. Alongwith this, pre stocking of essential items are made for addressing any power failure in the district/ blocks. The Dept. also arranges for quick response van with sufficient manpower at all customer care centre and HT mobile vans with sufficient manpower at all 33/11 KV sub-station are engaged for day to day work and also meet up the emergency situation.

IRRIGATION & WATERWAYS :

Deptt. of Irrigation conducts cleaning the water hyacinth in the different khals where necessary. Cleaning and maintainance of sluice gates will be done.

DISTRICT DISASTER MANAGEMENT SECTION:

The relief reconstruction, rehabilitation and recovery measures of the district would be monitored by the Directorate of the respective departments involved. District Magistrate would provide guidelines on the type of assistance should be provided and the quantity.

The reconstruction, rehabilitation and recovery measures of the district would be done based on the findings of the damage assessment team in the affected blocks, GP and Panchayat. This would be based on the findings and needs of the community. The line departments of the Govt. would be responsible for the restoration of the livelihood and the infrastructure of the community.

CHAPTER-9: RECONSTRUCTION, REHABILITATION AND RECOVERY MEASURES

Reconstruction: Steps will be taken to reconstruct the damaged properties with immediate effect through available Government fundings of GP, Block & Districts to regularize the situation after the disaster. In case of flood like situation Drinking Water facilities will be disinfected very soon to protect the human life. Agricultural and Live stock losses will be assessed without delay to mitigate the owners with insurance and Government aids.

Rehabilitation: The people who left their houses to save their life will be rehabilitated after due care of their houses. Government aids will be provided to them to cope up with the situation. Starvation Gratuitous Relief may also be provided to them for their daily foodings.

Recovery: Recovery of the human life during disaster and after the disaster from their distress condition will be taken care off. The Gram Panchayat functionaries will provide close vigil on the health, nutrition and livelihood. They will be provided priority in respect of appropriate Government Schemes after the disaster. A thorough micro plan to make their life normal will be prepared by the Gram Panchayat with the help of Block for taking immediate measures.

The Department of Disaster Management would provide essential services to the community. These includes:

- ❖ Special GR (Rice)
- ❖ Normal GR (Wheat)
- ❖ Cash GR (Starvation)
- ❖ Cash GR (NC)
- ❖ Tarpaulin for shelter
- ❖ ER Grant (Economic rehabilitation) grant for financially unstable communities (General & Ex TB patients) to start new livelihood options.
- ❖ Provision for distribution of cloth, garments, blankets, male wrapper and DM kit.

For construction of the houses which are damaged, the provision of HB Grant (Fire / NC) allotment is made. The grant is subject to communities economically unstable and under financial constraints. Recommendation & assessment report would assess the amount to be sanctioned as per the damage report. Vulnerable communities are given main focus for the scheme.

The line departments of the Govt. would be responsible for restoration of the livelihood and infrastructure of the community.

- i) PHE would provide drinking water and sanitation facility to community.
- ii) Health department would monitor the health condition.
- iii) Agriculture, Horticulture and Animal husbandry department would be responsible for the restoration of the livelihood of the community and providing support. This activity can also be long drawn by the report of NGO's through respective programme.

The damage assessment would also formulate the need for intervention for long term & short term relief measures. The respective line departments would formulate plan & programmes as per need of the community.

Those are as follows :

- ❖ Training of SHG groups on alternative livelihood and Natural Resources Management like season nursery raising, manure production by Agriculture department
- ❖ Training of farmers' club on rice intensification techniques, saline, variety paddy cultivation of agriculture department by agriculture and horticulture department.
- ❖ Awareness generation on different alternative livelihood govt. schemes like embroidery mobile technologies GO block level.
- ❖ Raised platform as evacuation points under MGNREGS

- ❖ Repairing of roads, channels clearing activities under MGNREGS.
- ❖ Repairing of embankments with piling process under MGNREGS.
- ❖ Pond renovation and land shaping activities for IBS and beneficiaries by MGNREGS.
- ❖ Road side plantation / household plantation schemes from Panchayat / Agriculture department.

Long term programmes:

- ❖ Strengthening of vulnerable embankments by Irrigation Department
- ❖ Water testing / disinfection of tube wells by official of PHE
- ❖ Training of water user group repairing of tube wells by PHE / block
- ❖ Installation of temporary tube wells in flood prone areas by GP / block / PHE
- ❖ Installation of temporary community latrines by block / TSC/ NBA

Non Structural:

- ❖ Mason / Carpenter / Engineer training construction pattern by MGNREGS / IAY (RGAY)
- ❖ Training on tube well repairing by PHE / block
- ❖ Training on sanitary mart under NBA
- ❖ Construction of DRR shelter under IAY (RGAY)
- ❖ Construction of tube wells with raised platform by PHE / Block/ GP
- ❖ Construction of cyclone and flood shelter under NCRMP / PMNRF

Livelihood activities:

- ❖ (Structural) New concrete road construction by PWD / Block/ PMGSY
- ❖ Mangrove plantation in approach / embankment under MGNREGS / GP/ block/ Agriculture department.
- ❖ Cannel clearing and installation of sluice gates by irrigation dept.
- ❖ Maintenance of roads and building of new roads under PWD.
- ❖ Involvement of SHG in schools in MDM programmes under Department of Education.

CHAPTER-10 : FINANCIAL RESOURCES FOR IMPLEMENTATION OF DDMP: STATE BUDGET, MITIGATION FUND, RISK INSURANCE.

The fund for the District Disaster Management Section is provided as and when required from the Department of Disaster Management & Civil Defence, Nabanna.

These fund includes :

- ❖ House Building grant (both NC & fire)
- ❖ ER Grant (both General & Ex TB patients)
- ❖ Ex Gratia Grant fund for death of persons (snake bite, lightening & accidental fire etc.) , Fund are sanctioned by NDRF/SDRF (fund in the district).
- ❖ For any damage (due to flood / cyclone etc.) restoration funds are provided by DMCD for line department as well as District Disaster Management Section.
- ❖ Contingency fund to incur different payments related to Disaster Management.
- ❖ Besides these the State Govt. sanctioned funds for the generation of awareness programmes in the blocks, alongwith the funds to conduct mock drills. These funds are used for mitigation of disaster in the community and at the same time generation of awareness among the community on disaster and mitigation measures.
- ❖ Respective line departments also use their fund for the implementation of DRR activities in the block through their regular programme.
- ❖ Fund are also being used for construction of flood shelter as well as relief godown.

Sl. No.	Name of Scheme	Description	Scale of Benefit	Allotment 2022-23	
				Received in Rs.	Utilised
1	House Building Grant (NC)	Persons whose houses have been damaged or destroyed by Storm/ Flood are entitled to get HB Grant.	1] For fully damaged houses – Rs. 20000/- per family. 2] For partly damaged houses – Rs. 5000/- per family	Nil	NA
2	House Building Grant (Fire)	Persons whose houses have been damaged or destroyed by Fire are entitled to get HB Grant.	1] For fully damaged houses – Rs. 15000/- per family 2] For partly damaged houses – Rs. 3200/- per family	3,24,200/-	Fully Utilised & UC submitted
3	ER Grant (General & Ex-TB Patients)	The scheme is designed to ensure economic rehabilitation of distressed families of the State which are capable of taking some productive occupation by providing E.R. Grants for purchase of inventories required to start small trade/Business which will ensure economic upgradation of the indigent families.	Rs.5000/- to Rs.15,000/- per beneficiary	15,00,000/-	Fully Utilised & UC submitted
4	Ex-Gratia Grant (NC)	Ex Gratia Grant is paid to the next of kin of the person who suffers loss of life due to natural calamity as such flood, cyclone, earth quake, tornado, hailstorm, lightning etc.	1] Rs.2,00,000/- per deceased	1,70,00,000/-	Partly Utilised
5	Ex-Gratia Grant (Snake Bite)	Paid to the next of kin the person who died due to snake Bite.	Rs.1,00,000/- per deceased	1,40,00,000/-	Fully Utilised & UC submitted

CHAPTER-11: Procedure And Methodology For Monitoring, Evaluation, Updation And Maintenance of DDMP.

The block would review the BDM plan annually and submit the same to the District Disaster Management Section under Section 31 (4). The District Disaster Management Department would compile the same along with the Disaster Management Plan of the line departments of the Govt. and formulate the DDMP.

Monitoring: The Disaster Management Plan will be monitored closely during the period of disaster. If any discrepancy/ difficulties found, it will be noted down for future reference. The village level stake holdres' view also to be incorporated in the plan, because they are the primary stake holdres of the incident.

Evaluation: After each and every occurrence, plan will be evaluated by the Block Level Monitoring Committee. SWOT analysis of the plan will be also be taken care off. Weakness and Threat of the Plan will be tried to minimize by resource input available.

Updation: Plan will be updated time to time to make it more and more effective and error free. The aim of updation of plan is to make the plan fit for every incident under the jurisdiction of the Block.

Maintenance: The plan will be maintained in a dynamic manner, rather make it a static bunch of papers. All the findings will be analysed in view of the situation and decision evaluated will be incorporated in the plan with due care. The need of the affected people will be given top priority during maintenance of the plan.

Post disaster evaluation mechanism for DDMP would be done by the respective Block Disaster Management Section and the line department of the Govt. respectively. Based on the plans submitted by them the recovery and relief measures would take place.

Schedule for updation of DDMP :

Regular updating process of the DDMP, reflecting section that needs updation at various intervals as per need and changes in the communication & mitigation plan under Section 31 (7)

One plan is submitted by the District under Section 31 (6) as directed. It would be uploaded to the web site of the department for reference and use and also for the reference of the common people.

Conducting mock drills at district and sub-division level, at least annually, is important for the district as per approved mock drill calendar. It would ensure that all should understand their roles and responsibility clearly and understand the needs of the vulnerable groups involving them in actual exercise. It would also help to test the efficacy of the plans prepared. Based on feedback from such exercise, the plans will have to be revised and capacity would be enhanced to fill up the gaps. While indicating the mock drill plan of action, it is essential to list down the following.

- ❖ The Sub-Division Disaster Management Section and the Block Disaster Management Section would conduct training and awareness programme in the blocks as per the

guidelines of the DMCD. This would be based on the schedules prepared by the blocks in coordination with the line departments participating in the mock drill exercise. Respective department will arrange for the necessary equipments needed for organising the training and mock drill in the block.

- ❖ Training and updation of knowledge is provided by the ATI to the DDMO, SDDO, BDMO on regular process to formulate and monitor the plans of the district. Training are provided on a regular basis to familiarize one with the changing trends in disaster mitigation and planning in the state and block level based on the DDMP and national guidelines.

CHAPTER -12: COORDINATION MECHANISM FOR IMPLEMENTATION OF DDMP.

The District Disaster Management Section will co-ordinate and monitor the DDMP in co-ordination of the line Departments of the District.

Co-ordination would be done by the Departments in consultation with the contact numbers of the respective Departments and via official letters and e mails.

Respective BDMOs of the Block would co-ordinate and follow up activities and linkage with the task force of civil defence team and co-ordinate with villages during and pre disaster situation.

As per section 41 of DM Act 2005, local authorities will co-ordinate and formulate for implementation of the Plan in the District. Blocks and local PRI will co-ordinate and implement the DDMP in the Block. The local authority also plays a vital role in time of relief distribution and co-ordinate for implementation of relief programme. Local authority also take active role in carcass disposal. The Additional District Magistrate , OC Disaster Management, DDMO would be the authorised persons to coordinate and monitor the recovery programme in the district along with SDDMOs & BDMOs.

During management of any disaster, support from neighbouring district may be sought for. For this SDMA and concerned departments of the State will provide necessary direction. Neighbouring district may provide, if required like boats, earth moving equipments, ambulances, dry foods like Chira & Gur, baby foods etc. There will also be a co-ordination with inter districts during release of flood water from the dams by DVC authority & Irrigation Department.

CHAPTER -13: STANDARD OPERATING PROCEDURES (SOPS) AND CHECKLIST.

SOPs and checklists could be prepared for various stakeholders effective response. These can be made based on the functioning of Emergency Support Function groups or IRS. Depending on the hazard profile and level of exposure the district should decide in a participatory way the number of ESF covering all the above. The SOPs would briefly describe the following :

- ❖ Definition of disaster situations
Disaster is a serious disruption of the functioning of a community or a society involving widespread human, material economic environmental loss and impacts, which exceeds the ability of the affected community of society to cope using its own resources.
- ❖ Action on receipt of warning and warning dissemination
 - IMD , (Warning message dissemination to State EOC to District)
 - State EOC to District, SDO, BDO, Municipality, G.P, Ward, Villages)
- ❖ Process to access financial and technical resources (department & stakeholders) for emergency response :
 - State Disaster Management & Civil Defence Department
 - District Disaster Management Section
- ❖ Role and responsibilities of the department or and stakeholders in emergency response:
 - Disaster Management Section.
 - Line Department.
 - Block Disaster Management Section.

- ❖ Information management and dissemination strategy.
 - State EOC.
 - District EOC
 - Block EOC.

Media management strategy during emergency response.

- i) District Magistrate
- ii) Additional District Magistrate (Disaster Management) in co-ordination with the District Disaster Management section and the Line Department.

Request for State Govt assistance.

- i) District Magistrate
- ii) Additional District Magistrate(Disaster Management)

Relief and rehabilitation norms.

- i) Evacuation.
- ii) BDMO
- iii) Civil Defence
- iv) Panchayat and Municipality
- v) Police.

Search and Rescue.

- i) NDRF
- ii) SDRF
- iii) Civil Defence
- iv) Police.

Cordoning the area.

- i) Police.
- ii) Local authority

Traffic control.

- i) Police.
- ii) Local authority

- Law and Order.
- i) Police Department.

- Carcass disposal.
- i) Carcass disposal team of the Block with assistance of CDVs.

❖ Relief and Assistance :

- Food (BDMO, Food and Supply Department)
- Drinking water (PHE) as per the basic need of the area.
- Medicines (Health Department, BPHC, Sub centre, PHE District Hospital)
- Psycho Social and Trauma care (Health Department)
- Clothing (BDMO)
- Other essential needs (Line Department)
- Shelter Management (disability inclusive accessible emergency shelters and disaster relief site) District Disaster Management Section with prior report of the Block of shelter management and repair).
- Providing helpline (State EOC and District EOC)
- Repairs and restoration of basic amenities (e.g Water, Power, Transport etc.)
- Management of VIP visits (State Police Department in connection with the DDMC and line department of the Govt.)
- Maintenance of emergency reserves including those by private agencies) BDMO

Checklist: Checklist during incidents are follows:

- ✓ Follow all informations
- ✓ Percolate all information
- ✓ Communicate all (would be affected people) regarding ensuing disaster
- ✓ Aware people to protect their valuables
- ✓ Ask people to store foods (including Baby Food) and drinking water for 72 hrs, Regular and non prescribed medicines also to be stored
- ✓ Ask extreme vulnerable and critical habitation to shift relief shelter immediately after alert
- ✓ Stocktaking of Relief Materials
- ✓ Stocktaking of Medicines at Hospitals
- ✓ Stocktaking of Food Grains at MR Shop, Schools and ICDS
- ✓ Stocktaking of Mobility Support not in the hand of Incident Response Commandant
- ✓ Electric Supply Connection/ Disconnection Situation
- ✓ Opening of Place of Occurance, Control Room and Storing Godown
- ✓ Ensure availability of Safe Drinking Water
- ✓ Ensure availability of Police Security
- ✓ Timely upward communication as per SOP

CHAPTER -14: ACCOMMODATION (GUEST HOUSE, REST HOUSE, SCHOOL BUILDING, PATHO SATHI ETC.) FOR NDRF/SDRF PERSONNELS IF REQUIRED DURING DISASTER MANAGEMENT IS TO BE MENTIONED IN THE DM PLAN.

Sl. No.	Name of the Block / Municipality	Name of the Place for accomadation of NDRF/SDRF personnels	Contact No.
1.	Burdwan-II	Saktigarh Patha Sathi Motel	9647197440
2.	Ausgram-I	Patha Sathi, at Ausgram, Purba Bardhaman	8637811752
3.	Memari-I	Patha Sathi, 5 No. Ward, Math Para, near Bhutoria Cold Storage, Memari	0342-2250825 SGH – 7076302672 (contrlring authority Memari Municipality not handed over to SHG till date)
4.	Kalna-II	DVC Bungalow	9547350879
		Manasi (RMC) Jewdhara, Kalna	8902324083
		Parnamanjari, Singerkone	9064216432
5.	Kalna-I	Patha Sathi at SD Hospital area, Kalna	Kenar Ali , 8918275463/ 9093607104
6.	Katwa Muncipality	Shraboni Lodge, Lenin Sarani, PO-Katwa	0453-255135
7.		Ashoke Lodge, Circus Maidan, P.O-Katwa	03453-258278
8.	Galsi-I	Patha Sathi at Budbud (NH2)	8145604025 /9126621314
9.	Bhatar	Patha Sathi, Karjona, Bhatar	8001541290
10.	Purba Bardhaman Hd. Qtr.	Extension Training Centre (ETC), Purba Bardhaman	Atri Chakraborty, Vice Pncipal, ETC, 8335976960/8697356919
11	Ausgram-II	Jamunadighi Patha Sathi	Binoy Mukherjee (Manager – 9474807331
12	Ausgram-II	Bhalki Machan	Subhendu Mondal, Lease Holder, 9434537545
13	Khandghosh	Sagrai Patha Sathi Motel	9735860953 /7699289686

Flood Shelter Report:

Sl. No.	Name of Block	Flood shelter /Cyclone Shelter	Year of Construction	Capacity of accommodation	Number and Name of Village tagged with this shelter.
1.	Ausgram-II	Bhedia Flood Shelter	2014-15	200	Bhedia ,Brhamandihi purucha ,Dipchandrapur ,Tentuldweep
2.	Ausgram-II	Bankul Flood Shelter	2007-08	100	Bankul Talimbati sagarputul Malacha
3.	Ausgram-II	Panduk Flood Shelter	2016-17	200	Pubar, Panduk
4.	Ausgram-II	Gopalpur Flood Shelter	2007-08	100	Gopalpur colony
5.	Kalna-II	Satgachia Girls High School, Satgachhia	2010	300	7,Medgachi,Bandebaj,Arrah Satgachi, Barasat, Sashpur, Satapati under Satgachi G.P
6.	Kalna-II	Purba Sahapur High School, Kalyanpur	2012	300	5, Sarbamangal, Kelenai, Malikelenai, Bansai Ekchaka under Kalyanpur G.P
7.	Kalna-II	Patharghata, Pindira	2017	300	8, Paharpur, Suya, Kadampur, Boalia Pindira Kaligoria, Rameswar and Patharghata under Pindira GP
8.	Purbasthali-I	Srirampur in Srirampur G.P	1979	150	Srirampur Kobla, Hemayetpur
9.	Purbasthali-I	Srirampur Sukanta Pally in Srirampur G.P.	1985	150	Akatapally, Gobardhaner Ber Sukantapally
10.	Purbasthali-I	Belgoria in Dogachia G.P.	1978	200	Gahak, Korapur, Gokarna, Jashpur, Minapur, Sonakuri
11.	Purbasthali-I	Lakshmi para in Nadanghat G.P.	1981	200	Lakshmi para Gahak, Bamungram, Gouridanga, Akabpur, Kundapara
12.	Purbasthali-I	Nasaratpur Rail Bazar in Nasaratpur G.P.	1983	200	Nasaratpur Jaluidanga Paruldanga Dangapara
13.	Purbasthali-II	Haltachara Flood Shelter	2017	400	1,Haltachara
14.	Purbasthali-II	Flood shelter at Block office campus	1978	100	1,Patuli Station area
15.	Purbasthali-II	Ramkrishnapur Flood Shelter	1978	200	1,Ramkrishnapur
16.	Purbasthali-II	Faleya Flood Shelter	1978	300	2,Babuidanga,Faleya
17.	Purbasthali-II	Mertala DB High School Flood Shelter	1978	500	2, Mertala, Chandipur
18.	Raina-I	Balagarh Flood Shelter	2013	400	One, Balagarh
19.	Raina-I	Uchitpur Flood Shelter	2020	400	Uchitpur, Gunar, Sanktia
20.	Raina-II	Kamargoria Flood shelter	Mar-18	400	1. Pasra, 2.Pipildaha, 3.Dhamnari, 4.Adampur, 5.Bijipur, 6.Kamargoria, 7.Subaldaha, 8.Fatepur
21.	Raina-II	Atapur Flood Shelter	Mar-18	350	1.Singarpur 2.barabainan 3.Hodilpur 4.Kotshimul 5.Atapur
22.	Memari-I	Gantar	2019	450	7Nos of villages, Shankarpur, Ganatar, Mogra, Bahabpur, Sriharipur, Tona, Kashirampur
23.	Memari-II	Khorod	2010	350	3 Nos of villages, Ahira, Jhikra, Khorod
24.	Memari-II	Paharhati, Gargeswar	2018	360	5 Nos. of villages, Dhanui, Gargeswar, Kandarpur, Jabui, Paharhati
25.	Jamalpur	Jamalpur	2015	250	Uttar mohanpur, Dolordanga, Harala, Islam Pally, Selimabad. (5 Villages)
26.	Jamlpur	Shahhossainpur	2020	350	Shahhossainpur, Jotsriram, Sri Krishnapur

Sl. No.	Name of Block	Flood shelter /Cyclone Shelter	Year of Construction	Capacity of accommodation	Number and Name of Village tagged with this shelter.
27.	Mongolkote	Khatiar	2003	400	2 nos. Khatiar & Kalyanpur
28.	Mongolkote	Atghara	1979	300	3 nos. Atghara, Mohoharpur & Mallickpur
29.	Mongolkote	Aral	2017	300	1 no. Aral
30.	Mongolkote	Nutanhat	1979	400	2 nos. Nutanhat & Mongalkote
31.	Mongolkote	Shyambazar	2003	300	3 nos. Shyambazar, Dhannarukhi, Atkula
32.	Ketugram-I	Palita F.S	1979-80	150	Bankui, Serandi, Tildanga, Bhabanibera, Narenga
33.	Ketugram-I	GonnaSerandi F.S	1979-80	170	Gonnaserandi & Allied areas
34.	Ketugram-I	Kulai F.S	1979-80	150	Bakalsa, Kulai, Ganful, Chakda, Nawpara, Ghatkuri, Jamalpur, Bhandergoria, Pairakandi
35.	Ketugram-II	Mougram	1979-1980	300	4 Villages Mougram, Charsujapur, Raghupur, Kamlabari,
36.	Ketugram-II	Natungram	2000-2001	300	1 Village Natungram
37.	Ketugram-II	Sitahati	1979-1980	300	5 Villages Uddharanpur, Naihati, Sitahati, Duttatabati, Sankhai
38.	Ketugram-II	Nabagram	1979-1980	300	7 Village Purulia, Nabagram, Kankurhati, Billeswar, Teorah, Rasui, Charkhi
39.	Katwa-I	Charpataihat	2020	350	Panuhat, Mondalhat, Biki Hat, Panch Ghara, Khajurdighi
40.	Katwa Municipality	Mondalpara Flood Shelter, Ward No.16 of Katwa M	2003	250	Ward Nos. 2,3 & 16
41.	Katwa Municipality	Kashiganjpara Flood Shelter, Ward No. 17 of Katwa M	2014	300	Ward Nos. 9,10, 11 & 17
42.	Katwa Municipality	Ashray Flood Shelter, Hospitalpara, Ward No. 4 of Katwa M	2014	200	Ward Nos. 4 & 3
43.	Dainhat Municipality	Daspara, Ward No.2 of Dainhat Municipality	2011	100	Ward No. 2
44.	Dainhat Municipality	Pataihat, Ward No.7 of Dainhat M	2017	250	Ward Nos. 9 (part), 7, 10 (part) & 13
45.	Dainhat Municipality	Charpataihat, Ward No.9 of Dainhat M	2012	100	Ward Nos. 9 & 10 (part)
46.	Dainhat Municipality	Charpataihat, Mondalpara, Ward No.10 of Dainhat M	2010	100	Ward No. 10
47.	Raina-II	Mouza- Daminya, JL No. 200, Plot No. 3412, Khatian No.- 1689 GP – Gotan	2020	250	Gotan GP

STANDARD OPERATING PROCEDURE (SOP) OF NATURAL CALAMITY:

- Day One
 - Zero Hour→Communicate all concerned related with disaster-- Rapid situation analysis conducted by available means and report prepared.
 - Past Zero Hour→Movement of QRT to the place of incidents—Relief Material to be dispatched to the nearest rescue shelter— Rescue tools and mobilities to be arranged depending upon the nature of incidents—Medical Team to be send to the spot
- Day Two
 - Engage as many as volunteers needed to assist the affected people
 - Analyze situation and plan accordingly
 - Stock Taking and requisition relief material & other things
- Day Three to Day Ninth
 - Situationl Analysis
 - Stock taking of mitigation work already done
 - Assessment of requiremet of NDRF/ SDRF, etc.
 - Stock taking of destruction of properties
- Day Nineth plus One
 - Submission of Written reports by all the Stakeholders. The reports shall include a brief regarding their experience, lessons learnt, the problem areas encountered by them and their suggestions for improving the systems.
- Day Nineth plus Two Week
 - Preparation of Mitigation Plan
 - Start Mitigation work with the help of own resources
 - Send requirement for resources to be required from vertical hierarchy immediately
 - Continue the process still completion
 - Evaluate Disaster Management Plan
 - Update Disaster Management Plan where it requires

SOP for Rail Accident

Definition of Rail Accident situation :

A serious disruption of the railway coaches / rail lines by two trains / train with other vehicles involving widespread human, material loss which exceeds the ability of the affected passengers to cope using its own resources and requires external assistance.

- a) Action on receipt of rail accident : As soon as the rail accident messages are received from the local police station / railway authority / local people , district EOC will be communicate the same to local BDO / SDO/ DM and State EOC.
- b) Proceeds to access technical resources for emergency response: Soon after getting the rail accident information, SDRF / Civil Defence department will be informed by District Disaster Management Section for search and rescue operation. Besides this health Dept.will also be informed to move with medical team & ambulance to the spot. Moreover, District Disaster Management & Civil Defence Secton will be informed by the District Magistrate to depute NDRF / SDRF for immediate action.

- c) Role and responsibility of Stakeholder :
- i. Railway department will take immediate measures for power cut-off and invite rescue railway van and recovery van. They will arrange for uninterrupted rail service by maintaining all possible measures.
 - ii. Search & rescue team: they will start search & rescue operation and bring out the wounded / injured passengers and send to local hospital after first aid treatment by medical doctor.
 - iii. Police personnel: They will cordon the area to save luggage / belongings of the passengers from theft / misplaced.
 - iv. Transport Department: They will provide quick local transportation support to save life.
 - v. Railway Hospital : Injured passengers will be shifted to nearest railway hospital for treatment.
 - vi. Medical Team : Medical Team of both railway / CMOH office / BMOH will check up the injured passengers and arrange to hospitalise them if required to railway / civil hospital / Kolkata.
- d) Medical Management Strategy : The ADM (Disaster Management) in coordination with District Disaster Management Section and line department of the Govt. will arrange to list up the names of the injured / deceased passengers with photograph and arrange to display those at prominent areas. A temporary control room with phone / mobile numbers will be opened on the spot for early communication with the relatives of the injured / deceased person.
- e) They will also circulate the rail accident through local T.V channels/ Cable T.V. channel and the control room phone / mobile numbers also.
- f) Relief and Rehabilitation Norms :
- i. Evacuation : Injured / deceased passengers will be evacuated by civil defence / Panchayat/ municipality /DMG / Police etc and will be kept in a temporary built tent / camp for identification and medical treatment. .
 - ii. Search & rescue : It will be done by NDRF/ SDRF / Civil Defence team / police etc.
 - iii. Cordoning the area ; Police authorities both RPF/ Civil administrative will cordon the area affected and arrange lighting the spot for rescue operation, if occurs during night to continue rescue operation beyond day light. Aska light of District Disaster Management Section may be used if needed.
 - iv. Traffic Control : Traffic movement / control will be maintained by the local police authority to keep normal life and restore normalcy.
 - v. Law and Order safety measures : It will be monitored and maintained by police authority i.e SDPO/ I.C.
 - vi. Dead body disposal : Persons / Passengers who died will be certified by the medical officer/ doctor and then post mortem arrangement will be made by medial team. The dead body so identified will be handed over the near relatives after maintaining a register by Civil Police / Railway police. The unidentified dead bodies will be kept in the railway Hospital/ Morgue for somedays and will be arranged for disposal after a fixed time.
- g) Humanitarian Relief and assistance:
- i) Dry food / cooked food will be provided by local body/BDO/ Railway authority.
 - ii) Drinking water: PHE / local body/BDO/ Railway authority.

- iii) Medicines : health Department of railway / civil administration/ BPHC/ Sub- Centre will supply emergency medicine.
- iv) Psycho Social and trauma care : Health Department through BPHC / District Hospital for major accident NIMHANS will assist
- v) Clothings / Garment / Blanket supply : It will be done by BDO/ Railway authority.
- vi) Providing Help Line : District EOC/ Railway enquiry number will be provided for getting up-to-date information of the rail accident.
- vii) Management of VIP visit : State Police Department in co-ordination with the District Disaster Management section in consultation with ADM (Disaster management) will arrange the same.
- viii) Maintenance of record as documentation and financial assistance : The BDMOS / SDDMO will be responsible for keeping record of names of next of kin (s) of the deceased for financial assistance as Ex Gratia Grant by Railway / State Govt. He will provide the detail report to the District Disaster Management Section for submission of the same to the State through ADM/DM and Payment will be made after getting fund after declaration / announced by the State Govt/ Central Govt.

LIST OF MELA IN THE DISTRICT:

Kalna Sub-Division :

Sl No	Name of the Mela/ Festival	Place	Block/ Municipality	Tentative date	Gathering / day(approx)	Organising body	Resources deployed by Dist administration
1	Poush Kali Mela	Nrishingapur, Nadia (opposite to Kalna Ferry)	Kalna Municipality	3 days in January	3000	Mela Committee	Civil Defence Volunteers, Police forces deployed at Kalna Ferry Ghat
2	Saraswati Puja	Kalna	Kalna Municipality	4 days in February	6000	Clubs of Kalna	Civil Defence Volunteers, Police forces, CD van & Rescue Team deployed at Kalna Ferry Ghat.
3	Kuley Mela	Kuley	Monteswar	3 days in February	5000	Mela Committee	Police forces deployed
4	Buroraj Mela	Jamalpur	Purbasthali-II	4 days in May	5000	Mela Committee	Civil Defence Volunteers, Police forces, CD van, CC camera& Rescue Team deployed at Mela premises.
5	Tara Susna Mela	Susunia	Monteswar	3 days in May	2000	Mela Committee	Police forces deployed
6	Buroraj Mela at Bhagra	Bhagra	Monteswar	3 days in April	2000	Mela Committee	Police forces deployed
7	Bhabar Bhabani Mela (Bhaba Pagla)	Kalna	Kalna Municipality	4 days in May	6000	Mela Committee	Civil Defence Volunteers, Police forces, CD van, CC camera& Rescue Team deployed at Kalna Ferry Ghat
8	Mahishamardi ni Puja	Kalna	Kalna Municipality	4 days in August	5000	Puja Committee	Civil Defence Volunteers, Police forces, CC camera, CD van & Rescue Team deployed at Kalna Ferry Ghat&MahishamardiniGhat.
9	Mahalaya (Holy bathing at River Ganga)	Kalna &Purbasthali (take holy dip at all ghats at the Bhagirathi)	Kalna Municipality, Purbasthali-I/ II/Kalna -I	1 day in October	3000	Local administrations	Civil Defence Volunteers, Police forces deployed at different Ghats
10	Durga Puja and Immersion	All places	All Blocks and Municipality	5 days in October	6000	Puja Committees	Civil Defence Volunteers, Police forces deployed at different Ghats.
11	Rasjatra and Mahaprabhus nanjatra	Santipur, Nadia (opposite of Kalna Ferry Ghat)	Kalna Municipality	3 days	3000	Kalna Municipality	Civil Defence Volunteers, Police forces deployed at Kalna Ferry Ghat
12	Chat Puja (Holy bathing at River Ganga)	Municipality (take holy dip at all ghats at the Bhagirathi)	Kalna Municipality	1 day in November	1000	Kalna Municipality	Civil Defence Volunteers, Police forces deployed at MahishamardiniGhat
13	Jaluidanga Mela	Jaluidanga& Srirampur	Purbasthali- I	3 days in December	2500	Mela Committee	Civil Defence Volunteers, Police forces, CC camera, CD van & Rescue Team deployed at Mela premises.
14	Pithe Puli Utsab	Kalna	Kalna Municipality	7 days in December	2000	Utsab Committee	Police forces deployed at Utsab premises
15	Parjatan Mela	Kalna	Kalna Municipality	7 days in December	2000	Kalna Municipality	Police forces deployed at Utsab premises
16	Khal Bill Utsab	Kobla Bill	Purbasthali- I	7 days in December	2000	Utsab Committee	Civil Defence Volunteers, Police forces, CC camera, CD van & Rescue Team deployed at Mela premises.

LIST OF MELA IN THE DISTRICT

Katwa, Kalna & Sadar (South) Sub-Division

Sl. No.	Name of Block / Municipality	Local Festival	Date of the event	Number of crowd gathered (approx)	Location	Any previous incident of disaster
1	Ketugram-II Block	Gajan Snan At Uddharanpur Bhagirathi Ghat	April and May (Two days)	5000	Sitahati G.P	No report
		Gajan Snan At Kalyanpur Bhagirathi Ghat	April and May (Two days)	5000	Mougram G.P	Do
		Mahalaya At Uddharanpur Ghat	September (One days)	2000	Sitahati G.P	Do
		Durgapujo At Uddharanpur	October (Five days)	2000	Sitahati G.P	Do
		Bhakta Snan At Uddharanpur	October (One day)	5000	Sitahati G.P	Do
		Bhakta Snan At Kalyanpur	October (One day)	5000	Mougram G.P	Do
		Kali Pujo	November (Two days)	5000	Sitahati G.P	Do
		Manasa Pujo	September	2000	Sitahati G.P	Do
		Eid		2500	Ketugram & NiroI	Do
		Poush Mela At Uddharanpur	January (Two days)	5000	Sitahati	Do
2	Katwa Municipality	Kartick Puja	Novemebr	50,000	All round Muncipal area	Do
3	Dainhat Municipality	Rash Purnima	Deecmber	1 Lakh	All round Muncipal area	Do
4	Puabasthali-II Block	Buddha PurnimaMela	May	2 Lakhs	Jamalpur,Nimdaha GP	Do
		Kartick Puja	November	1 Lakh	Purbasthali,Purbasthali GP	Do
5	Jamalpur Block	Adibasi Asthi Bisarjan Samaraha	1 st Magha	1 lakh	Telkupia Ghat on the bank of river Damodar near Jamalpur Bus Stand	Do

LINE DEPARTMENT PLANS

DEPARTMENT OF HEALTH & FAMILY WELFARE

Name of affected blocks with health establishments based on last 5 years data

Sl. No	Name of Affected Block	Name of affected GP	Number of affected population	Health establishments likely to be affected			
				RH	BPHC	PHC	SC
1	Katwa-I	Sudpur Khajurdihi Karajgram Koshigram	651 4500 1230 450				Y
2	Ketugram-II	Bileswar Sitahati	8563 1250				Y
3	Kalna-I	Begpur Hatkalna Nadai Sultanpur	870 750 2400 1400			Y	Y
4	Kalna -II	Pindira	450				Y
5.	Purbsthali-I	Sumdragar Srirampur Nasratpur Doghachia Jhanagar	12450 4500 3250 2550 2600				Y
6	Jamlpur	Jamalpur	7458				Y
7	Purbasthali-II	Majida Jhodanaga Purbasthali Nimdah	12547 9875 11254 7532			Y	Y
8	Katwa-I	Srirampur	10453				Y
9	Memari -I	Daluibazar	4568				Y
10	Mangolkote	Jhilllo	7532				Y
11	Ausgram-I	Guskara	7532				Y

Substitute place planned for health establishments likely to be affected

Sl No	Name of the Health establishment likely to be affected	Type of Health facility (DH/SD/SG/ RH/BPHC/ PHC	Alternative place where service delivery is planned to be shifted
1	Srirampur RH	RH	Purbasthali-1 BDO Office,Purbasthali-1
2	Srikhandha BPHC	BPHC	Jhilu Flood Shelter,Katwa-1
3	Nowapara BPHC	BPHC	Jagnandapur S/C Katwa-II
4	Mangolkote BPHC	BPHC	Atghora Flood Shelter,Mangolkote
5	Bonnabgram BPHC	BPHC	Shaidpur H.S,Ausgram-1
6	Jamtara BPHC	BPHC	Kalipur H.S, Ausgram-II
7	Jamalpur BPHC	BPHC	Krishnarampur Primary Schlool, Jamalpur
8	Atghoria BPHC	BPHC	Dhatigram high School, Kalna-1
9	Monteswar BPHC	BPHC	Susunia Ranibal High School
10	Ramjibanpur BPHC	BPHC	Flood Shelter near Paita GP, Ketugram-I
11	Gushkara PHC	PHC	Gushkara College, Ausgram -I
12	Nadanghat PHC	PHC	Nadanghat GP Office, Purbasthali-I
13	Patuli PHC	PHC	Tamalghata Coopertive Society Building, Purbasthali-II
14	Nimdaha PHC	PHC	Kastashali H.S , Purbasthali-II
15	Chanak PHC	PHC	Chanak Community Hall, Mangolkote
16	Lakhuria PHC	PHC	Lakhuria H.S, Mangolkote
17	Agradip PHC	PHC	Kalikapur S/C, Katwa-II
18	Sibloon PHC	PHC	Flood Shelter near Paita GP, Ketugram-II
19	Sitahati PHC	PHC	Sithati H.S, Ketugram-II
20	Ankhona PHC	PHC	Ankhona H.S, Ketugram-I

List of areas likely to be affected with proposed additional service point

Name of Block	Population at risk	Additional service point planned with probable name of the place like school, GP office etc.		
		Probable no of mobile medical teams required	Temporary medical OPD service points (name of the place)	Temporary (24x7) medical service point with beds (name of the place)
Kalna-I	36857	1	Dhatigram GP office	
Purbasthali-I	36005	1	Tamlghata Cooperative Society Bldg	
Purbasthali-II	25412	1	Kasthali H.S	
Katwa-I	25444	1	Jhillu Flood	
Ketugram-I	52758	2	Flood Shelter near paita GP	
Ketugram-II	45625	2	Parulia Flood Shelter	

List of areas likely to be affected with proposed additional service point

Name of Block	Population at risk	additional service point planned with probable name of the place like school, GP office etc.		
		Probable no of mobile medical teams required	Temporary medical OPD service points (name of the place)	Temporary (24x7) medical service point with beds (name of the place)
Jamalpur	75000	2	Krishnarampurprimary school, Jamalpur	Nabagram PHC
Ausgram-I	35425	1	Shadipur H.S,Ausgram-I	
Ausgram-II	22387	1	Kalipur H.S, Ausgram-II	
Mangolkote	38957	1	Atghoria Flood Shelter, Mangokote	
Memari-II	15633	1	Balrampur Primary School	
Monteswar	24568	1	Susunia Ranibala High School	Dhanykheur PHC

Names of Nodal officers

Sl No	SD/SG Hospital	Name of Superintendent	Mobile number
1	Kalna SDH	Dr Chandrsekhar	9830838879
2	Katwa SDH	Dr S.B Duta (Act)	9563445220

Names of Nodal officers

Sl No	Sub division	Name of ACMOH	Mobile number
1	Sadar	Dr Moutushi Singha	8697260113
2	Kalna	Dr C.R Das	9735000117
3	Katwa	Dr S.B Duta (Act)	9563445220

Names of Nodal officers

Sl No	Name of RH / BPHC	Name of Supdt / BMOH	Mobile number
1	Ketugram- I	Dr Devdeep Bandopadhya	8391844816
2	Ketugram- II	Dr Ashish Kumar Singha	858483007
3	Katwa -I	Dr.Tapas Kr Bag	9732031864
4	Kalna –I	Dr Gaytri Haldar	6294425660
5	Memari- II	DR Swapandeeep Batabayal	7001943553
6	Jamalpur	Dr Ritwik Ghosh	8336851153
7	Ausgram- I	Dr Sayantan Ghosh	8637310344
8	Katwa -II	Dr Nisar Hossain Seikh	8334938728
9	Manteswer	Dr Sadam Hossain	7980325259
10	Galsi-I	Dr Sarnabha Hazra	98747565586
11	Galsi-II	Dr Debashree Sen	8145665783
12	Purbasthali- I	Dr Ashish Das	9647098276
13	Purbasthali -II	Dr Subho Roy	8527843676
14	Mangalkote	Dr Zulfikar Ali	7407377698
15	Ausgram- II	Dr Sajib Biswas	8597592427
16	Raina -II	Dr S.Charu Samanta	9474603322
17	Khandokosh	Dr Ambarish Biswas	9126318439

18	Bhatar	Dr Sangha Mitra Bhowmick	9434107985
19	Kalna-II	Dr Dipak Kumar	7003928962
20	Memari-I	Dr Debashis Balar	9046974600
21	Raina-I	Dr Tushar Kanti Biswas	9434572556
22	Burdwan-II	Dr Partha Sarathi Bhandari	9547500110
23	Burdwan-I	Dr Sayantan Ghosh	8637310344

Communication (District Level)

Activity	Name of Nodal Office	Mobile No	Alternate responsible officer (in absence of Nodal Officer)	Mobile No
Overall	CMOH	9434158254	Dy. CMOH-I	8444984433
Reporting	Dy. CMOH II	7003398269	DyCMOH-I	8444984433
Logistics (Drugs)	Dy. CMOH I	8444984433	Dy.CMOH-II	7003398269
Logistics (Transport)	Dy.CMOH-I	8444984433	Dy.CMOH-II	7003398269
Intersectoral coordination	CMOH	9434158254	DyCMOH-II	7003398269
Media Management	CMOH	9434158254	Dy.CMOH-II	7003398269

Planning and deployment of Human Resource during flood / disaster situation

Category	Present availability (number)			Manpower (10%) who can be deployed to other place*		
	DH	SD/SG	Block (include RH & BPHC)	DH	SD/SG	Block (include RH & BPHC)
Specialist		53	6		6	0
Medical Officer		32	141		0	15
Nursing Staff		273	300		20	30
MPHW		4	1075		0	100

Requirement of Material-Drugs to treat population likely to be affected by flood/ disaster as on 24.05.2023

Bleaching powder			Halogen tablet			ORS packet		
Stock (25 kg drum)		Need	Stock		Need	Stock		Need
DRS	periphery		DRS	periphery		DRS	periphery	
342			687X500			1788550		
Normal Saline			Ringer lactate			Injection AVS		
Stock		Need	Stock		Need	Stock		Need
DRS	periphery		DRS	periphery		DRS	periphery	
180			3008			6950		

Stock to indicate position as on date & need should indicate requirement for treatment of population likely to be affected in case of flood/ disaster.

Requirement of Material- Transport (to serve area & population likely to be affected by flood)

Motor Vehicles –

No. 10 No.

Hiring charge – @ 2000 X14 days Rs 350000

Boats- 10 Rs.350000

No.

Hiring charge – @ 2000X14 days

Others- Motor Van/Rikshaw Rs.140000

Type of vehicle with no – 10

Hiring charge – @ 1000X14 days

Other expenses: Rs.200000

(Loading unloading, IEC)

Total amount required as contingency cost: Rs. 1040000

IRRIGATION & WATERWAYS DIRECTORATE

FLOOD PREPAREDNESS PLAN OF DAMODAR IRRIGATION CIRCLE-2023

TELEPHONE NUMBER:

Control Room : 0342-2645672

COMMENTS :-

1. Overall condition of the **Damodar Left Embankment** is OK. The minor damages so far identified have already been informed to higher authority for taken up and we will try to repair prior to monsoon. To manage the crisis situation poly bags and nylon crates will be kept within the different godowns adjacent to the embankment.
2. The scheduled D embankments of river **Ajoy** at right side are Ok but the conditions of the exjamindari embankment are not good at all places. However to manage the crisis situation sufficient polybags and nylon crates will be kept at katwa godown.
3. Condition of river bank and embankment of river **Bhagirathi** at right side along the Katwa town is OK. The condition of the departmental embankment is also good. But the erosion at different places are very active within the block Katwa –II & Purbasthalli –II, Kalna-I.
Depending upon the degree of erosion during monsoon, necessary palliative measures will be taken up.

All the embankments and banks susceptible to erosion are being kept under strict vigil and necessary actions will be taken as per requirement.

TELEPHONE NUMBER

(Upto the Rank of A.E./S.D.O under Damodar Irrigation Circle)

Name of Office	Name of the post	Name of the officer	Mobile No.
DAMODAR IRRIGATION CIRCLE			
Damodar Irrigation Circle	Superintending Engineer	Sri Kalyan kumar Dey	9831101505
Damodar Irrigation Circle	Executive Engineer & TA	Sri Bireswar Ghosh	7550832606
EE-I, DAMODAR CANAL DIVISION			
Damodar Canal Division	Executive Engineer-I	Sri Pranab Kumar Samanta	9474737536
Damodar Canal Sub-division No.Ib	Sub-divisional Officer	Sri Sukhendu Bikash Pal	9474172518
Damodar Canal Head Quarter Sub-division	Sub-divisional Officer	Sri Pares Sarkar	8637515202
Edilpur Sub-division	Sub-divisional Officer	Sri Debopriya Chokroborty	7001922598
Amarkanandan Sub-division	Sub-divisional Officer	Sri Subrata Mridha	9153209470
Seharabazar Sub-division	Sub-divisional Officer	Sri Subrata Mridha	9153209470
EE-II, DAMODAR CANAL DIVISION			
Damodar Canal Division	Executive Engineer-II	Sri Lalit Narayan Singh	9434088713
Damodar Canal No.III Sub-division	Sub-divisional Officer	Sri Samim Ahmmed	7001467634
Katwa Irrigation Sub-division	Sub-divisional Officer	Sri Tarak Nath Mishra	9064192570
Burdwan Irrigation Sub-division No.IV	Sub-divisional Officer	Sri Liton Barman	9477478632

LIST OF OFFICERS RELATED TO DIFFERENT MAJOR RIVER OF THE DISTRICT - BURDWAN.

Superintending Engineer- Sri Pradip Chakraborty
 Mobile No.- 9735380811
 ☎0342-2645669 FAX : 0342-2540165 e-mail : sediciwdwb@gmail.com

Sl. No.	River	Executive Engineer						Name of Blocks Covered	Assistant Engineer			
		From-to	Division	Office Phone	Fax No	Mobile No	Name of Offier		Sub-Division Office	Office Phone	Mobile No	Name of Officer
1	Damodar Left	Silla to Sarangpur	Damodar Canal Division	0342-2662496	0342-2550166	9474737536	Pranab Kumar samanta	Galsi-I&II, Burdwan-I&II, Memari-I, Jamalpur	Edilpur (I) Sub-Division	0342-2638223	9434087771	Chiraranjan Dutta
2	Damodar Right	Somsar to Sha Hosenpur	Damodar Canal Division	0342-2662496	0342-2550166	9474737536	Pranab Kumar samanta	Khandaghosh, Raina-I&II	Sehara Bazar-I, Sub-Divn	03451-253541	9153209470	Subrata Mridha
									Sehara Bazar-I, Sub-Divn	03451-253541	9153209470	Subrata Mridha
3	Ajay Right	Nutanhat to Sankaighat	Damodar Canal Division	0342-2662496	0342-2550166	9434088713	Lalit Narayan Singh	Ketugram-I&II, Mongalkote & Katwa- I	Katwa -I, Sub-Divn.	03453-255217	9434150063	Tarak Nath Mishra
4	Bhagirathi	Agradweep to Medhgachi	Damodar Canal Division	0342-2644893	0342-2644893	9434088713	Lalit Narayan Singh	Katwa-II, Purbasthali I, II Kalna I,II	Kalna Sub-Divn.	03454-255397	9434326805	Satyabrata Mukhopadhyay
		Katwa to Charsahapur	Damodar Canal Division	0342-2662496	0342-2550166	9434088713	Lalit Narayan Singh	Katwa-II	Katwa -I, Sub-Divn.	03453-255217	9434150063	Tarak Nath Mishra

RIVER EMBANKMENT UNDER DAMODAR IRRIGATION CIRCLE

DIST. : PURBA BARDHAMAN

Name of the River	Length of Flood Embankment	Block	Controlling Division	Vulnerable Spots
Damodar Left Embankment	60.48 KM	Galsi-I & II, Burdwan-I & II and Memari-I	Damodar Canal Division	Gaitanpur, Dadpur, Palla, Taherpur, Manik Hati, Beldanga & Rajarampur
Ajoy Right Embankment	5.49 Km	Katwa-I	Damodar Canal Division	Shankaighat
Bhagirathi Right Embankment	1.673 Km	Katwa-I	Damodar Canal Division	Dainhat

EX-JAMINDARI

Name of the River	Length of Flood Embankment	Block	Jurisdiction of Division	Vulnerable Spots
Ajoy Right Embankment	12.00 Km.	Mongalkote	Damodar Canal Division	Entire length of embankment is weak.
	2.00 Km	Katwa-I	Damodar Canal Division	
Bhagirathi Right Embankment	5.14 Km	Katwa-I	Damodar Canal Division	

Ajoy Left Embankment within Ketugram-I&II falls within jurisdiction of Mayurakshi South Canals Division situated at Bolpur, Birbhum under Mayurakshi Canal Circle, Suri, Birbhum.

RIVER BANK UNDER DAMODAR IRRIGATION CIRCLE

DIST. : PURBA BARDHAMAN

Name of the River	Length of Bank	Block	Controlling Division	Vulnerable Spots
Damodar Right Bank	60.00 Km	Khandaghosh, Raina-I & II, Jamalpur	Executive Engineer –I, Damodar Canal Division	Rajarampur, Kanakpur & Sonargoria
Bhagirathi	96.00 Km	Katwa-II, Purbasthali-I&II Kalna-I	Executive Engineer – II, Damodar Canal Division	Ballavparghat at Katwa town, Charsahapur, Raghunathpur, Kalikapur, Agradwip, Dampal, Dafadarpara Patuli, Jhaudanga, Kuturia Jaluidaga Nichu Japat & Kalinagar

**LIST OF FLOOD PROTECTIVE WORKS TAKEN UP ON MAJOR RIVERS IN THE DIST
OF PURBA BARDHAMAN**

Sl. No.	Name of work	Name of River	Length of Protection work in Km	Present Status	Remarks
1	Anti-erosion work along the left bank of river Damodar in between ch. 23.100 km and 23.900 km for a length of 750 m and protection work at upstreame side of Island (Majhermana) of River Damodar for a length of 325.00 m at mouza-Konar, Merual, Dakshin Bhasapur in block-Galsi-II, P.S-Galsi, Dist-Purba Bardhaman under Damodar Canal Division.	Damodar	1.075	20%	Work in progress
2	Protection work to the right bank of river Bhagirathi at Kuturia for length of 720.0 M and Tamaghata (Majida) for length of 1020.0 M and Kamalnagar for length of 780.0 M in BlockPurbasthali-II, P.S.-Purbasthali , Dist.- Purba Bardhaman for total length of 2520.0 M under Damodar Canal Division	Bhagirathi	2.52	100%	Work is completed
3	Protection to the left bank of River Bhagirathi at Jhaudanga for a length of 1530.0 M and to the right 10bank of river Bhagirathi at Chhatni for a length of 90.0 M at Nowapara for length of 540.0 M in Block Purbasthali -II for total length of 2970.0 M	Bhagirathi	2.97	100%	Work is completed
4	Protection work to the right bank of River Bhagirathi at Santoshpur Pilla for length of 2000.00 M and at Mohajonpatti (Patuli) for length of 500.00 M and Dampal for length 200.00 M and Gangadharpara (Kashthasali) for length of 480.00 M in Block - Purbasthali -II, P.S. Purbasthali, Dist.- Purba Bardhaman for total length of 3180.00 M under Damodar Canal Division	Bhagirathi	3.18	100%	Work is completed
5	Protection work to the right bank of river Bhagirathi at Jaluidanga for length of 900.0 M and Nasaratpur for length of 1020.0 M in Block - Purbasthali-I, P.S.- Nadanghat, Dist.- Purba Bardhaman for total length of 1920.0 M under Damodar Canal Division	Bhagirathi	1.92	100%	Work is completed
6	Protection to the left bank of River Bhagirathi at Kabirajpur for a length of 510.0 M and at Agradwip for a length of 1000.0 M under Block-Katwa-II, P.S. - Katwa , Dist.-Purba Bardhaman for a total length of 1510.0 M under Damodar Canal Division	Bhagirathi	1.51	100%	Work is completed

7	Protection to the Right bank of River Bhagirathi for length of 1800.00 m at mouza Sahapur, Raghunathpur and Sadhuganj/Kalikapur in Block Katwa-II	Bhagirathi	1.30	100%	Work is completed
8	Protection work to the left bank of River Bhagirathi at Udayganj - Kalinagar (Gram Kalna) for length of 390.00 M and to the right of river Bhagirathi at Piarinagar for length of 510.00 M and Nichujapot (Kalna) for length of 400.00 M in Block - Kalna-I, P.S.- Kalna, Dist.- Purba Bardhaman for total length of 1300.00 M under Damodar Canal Division	Bhagirathi	1.30	100%	Work is completed
9	Protection to the Right bank of River Ajoy near Sankhai Ghat for a length of 1350.0 M at mouza-Begunkola within Ketugram-II Block, P.S-Ketugram District-Purba Bardhaman	Ajoy	1.350	5%	Work in progress

List of places or stacking of poly bags and other emergency material e.g. nylon crate, sand, wire net, boulder etc., to be used during the flood period.

Sl. No.	Division	Place	Quantity of material stacked at site
2	EE-I & EE-II, Damodar Canal Division	Gohogram	Poly bag: 8200 nos. Nylon Crate : 60 Nos.
		Jujuti	Poly bag: 7360 nos. Nylon Crate : 60 Nos.
		Sadarghat	Poly bag: 4350 nos. Nylon Crate : 50 Nos.
		Amirpur	Poly bag: 4130 nos. Nylon Crate : 60 Nos.
		Palla	Poly bag: 4500 nos. Nylon Crate : 100 Nos.
		Sarangpur	Poly bag: 5440 nos. Nylon Crate : 52 Nos.
		Shyamsundar	Poly bag: 16800 nos. Nylon Crate : 850 Nos.
		Katwa	Poly bag: 22625 nos. Nylon Crate : 1403 Nos.

LIST OF VULNERABLE SPOTS UNDER EE-I DAMODAR CANAL DIVISION

DIST. : PURBA BARDHAMAN

Name of the River	Length of Bank	Mouza/Block	Nature of Damage	Remarks
Banka	500 m	Putunda/Bardhaman-II	Toe Erosion	Scheme prepared
	100 m	Chatimtala,Nari /Bardhaman-II	Slip/Subsidence	Scheme prepared
	100 m	Rukaspur/Memari-II	Bank erosion	
	130 m	Santoshpur/Bardhaman-II	Slip/Subsidence	Scheme prepared
Damodar (Left Bank)	750 m	Merual/Galsi-II	Bank Erosion	Work started under RIDF
	325 m	Dakshin Bhasapur (Majhermana)/Galsi-II	Bank Erosion	Work started under RIDF
	650 M	Konarpur/Galsi-II	Bank Erosion	Scheme placed under deposit work (AMRUT)
	650 m	Gaitanpur/Kandokosh	Bank Erosion	Scheme under preparation
	250 m	Dadpur/Jamalpur	Slip/Subsidence	Scheme under preparation
	180 m	Manik Hati/ Bardhaman-II	Bank Erosion	Scheme under preparation
Damodar (Right Bank)	110 m	Atkulla/ Khandaghosh	Bank Erosion	Scheme under preparation
	1260 m	Beldanga/Khandaghosh	Bank Erosion	Proposed under RIDF
	210	Tetulpara Khandaghosh	Slip	Scheme under preparation
	450m	Banamalipur ,Lodna/	Bank Erosion	Scheme under preparation
	200m	Napara Sasanga/Khandaghosh	Scour hole formation & Bank toe erosion	Scheme under preparation
	110 m	Atkulla,Kkandaghosh	Scour hole formation & Bank toe erosion	Scheme under preparation
	300 m	Sasanga/Khandaghosh	Bank toe erosion & slip of bank	Scheme under preparation
	180 m	Kanakpur/Berugram Jamalpur	Bank Erosion	Proposed under RIDF
Darakeshwar	225 m	Moniary/Raina-II	Bank Erosion	Scheme under preparation

Name of the River	Length of Bank	Mouza/Block	Nature of Damage	Remarks
	120m	Rautara /Gopalbera /Khandaghosh	Bank Erosion	Scheme under preparation
Deb Khal	64 m	Makarkola/Raina-II	Bank Erosion	Scheme under preparation
	87m	Narattambati/Raina-II	Bank Erosion	Scheme under preparation
Khari	425m	Parui/Khetia/Burdwan-I	Toe Erosion	Scheme under preparation
	350m	Eaarachia/Amarun /Bhatar	Slip	Scheme under preparation

List of Vulnerable spot under Executive Engineer-II Damodar Canal Division

Sl. No.	River	Location			Affected length (Metre)	Remarks	Head of Fund
		Mouza	Block	Lat & Long			
1	Ajoy	Rajoa & Churpuni	Katwa-I	23°38'08.07" N ,88°03'22.42"E 23°38'48.27" N ,88°03'31.75"E 23°37'55.48" N ,88°02'28.04"E 23°37'57.69" N ,88°02'30.21"E	Rajoa- 1200.00 m Churpuni -50.00 m Total Length = 1250.00 m.	If the work not taken up these villages are likely to get inundated during flood causing huge loss of Public properties Agricultural land =196 hectare & Homestead Land - 49 hectare	CSDS
2	Bhagirathi	Char Brajanathpur & Char Sahapur (At 700 Mtr D/S from Matiary Ferry Ghat)	Katwa -II	23°37'03.6"N 88°11'25.4"E	300.00	If the work not executed before monsoon 40000 people (approx) and 168 hectare agricultural land will be effected.	SDS Maintenance
3	Bhagirathi	Raghunathpur (CharSahapur)	Katwa -II	23°36'47.3"N 88°12'13.5"E	54.00	If the work not executed before monsoon 100 hectare agricultural land will be effected.	SDS Maintenance
4	Ajoy	Goai, Bandra, Katwa	Katwa -I	23°39'25.4"N 88°06'15.1"E & 23°39'11.4"N 88°08'00.7"E	5400.00	If the work not executed before monsoon 4000 people (approx) and 80 hectare agricultural land will be effected.	SDS Maintenance

Sl. No.	River	Location			Affected length (Metre)	Remarks	Head of Fund
		Mouza	Block	Lat & Long			
5	Bhagirathi	Agradwip	Katwa-II	Lat : 23°35'40"N Long : 88°15'08"E	200.00 Metre	If the restoration work is not executed before monsoon, near about 2000 people and 15.0 Hectare area will be affected.	SDS Maintenance
6	Bhagirathi	Joggeswarpur	Purbasthali -II	Lat : 23°31'42.69"N Long : 88°16'39.68"E, Lat : 23°31'44.72"N Long : 88°16'44.84"E, Lat : 23°31'46.23"N Long : 88°16'48.34"E & Lat : 23°31'49.66"N Long : 88°16'53.95"E	280.00 Metre	If the restoration work is not executed before monsoon, near about 2700 people and 19.0 Hectare area will be affected.	SDS Maintenance
7	Bhagirathi	Gramkalna	Kalna-I	Lat : 23°16'5.04"N Long : 88°20'7.09"E	75.00 Metre	If the restoration work is not executed before monsoon, near about 1500 people and 15.0 Hectare area will be affected.	SDS Maintenance
8	Bhagirathi	Kashthasali	Purbasthali -II	Lat : 23°28'32.96"N Long : 88°21'0.87"E	250.00 Metre	If the restoration work is not executed before monsoon, near about 2500 people and 18.0 Hectare area will be affected.	SDS Maintenance

DEPARTMENT OF AGRICULTURE

Introduction :

The District Purba Bardhaman is the granary of West Bengal. The district is enriched with the rivers like the Ganges, Ajoy, Damodar, Barakar, Kana Brambhani, Khari, Banka and many other river and riverlets.

The climate of the district is normally moderate. The temperature ranges from 24°C to 44°C in Summer and 6°C to 25°C in Winter. The annual average rainfall of the district is 1300 mm. There are some pockets of the district adjacent to different rivers are vulnerable to flood but the western part is slightly drought prone and susceptible to soil erosion.

There are 3 types of Soil in the district – (i) Gangetic Alluvium – This type of soil is found in this district beside the river Ganges, (ii) Vindhya Alluvium – This alluvium soil is found between the rivers Ajoy and Damodar, (iii) Lateritic Soil – It is found in some parts of Ausgram-I, Ausgram-II Block in the western part of the district which is highly porous, poor in organic matter content and acidic in nature.

The district comprises of three (3) Agricultural Subdivisions namely Burdwan Sadar, Kalna, Katwa & 4 Administrative Subdivisions namely Burdwan Sadar (North), Burdwan Sadar (South), Kalna, Katwa.

The major crops grown in the District are Aus, Aman, & Boro paddy, Potato, Jute, Mustard, Til, Wheat, Groundnut, Vegetables, Pulses etc.

Sl. No.	Source of Irrigation	Irrigated Area
1	Cannel	232000 Ha.
2	R.L.I.	17120 Ha
3	D.T.W. (DTW: 13360 ha + HDTW: 7170 ha + MDTW: 760 ha + LDTW: 6210 ha)	27500 Ha
4	S.T.W.	80500 Ha
5	Tank / Ponds / Others	3280 Ha
Total		360400Ha.

The District faces both flood and drought & sometimes one is followed by another in the same year. The eastern part of the District has flood prone areas of about 105000 ha. As well as few Blocks have temporary drought prone areas, which is about 16470 Ha. The average rainfall of the District for last 10 years is 1294.59 mm., but it is the experience of the people that the District faces scattered & uneven distribution of rainfall almost every year & recently it is experience the monsoon is starting early and continues upto late October. showers come mostly late and withdraws in early.

The Disaster Management plan in Agriculture sector means the contingent crop planning in Kharif crops during Kharif season to meet up the unforeseen contingencies like flood, drought etc. during the growing season of crops.

Agriculture largely depends on the nature & contingent crop planning is an integral part of agricultural production planning. The objective of the contingency crop planning is to provide ways & means to tackle the situation due to flood or drought or any other natural calamity.

To combat the situation, whatever it may arise due to flood or drought the following action plan may be adopted:

Planning may be adopted for the mitigation of vulnerability due to Drought / Flood

In case of Drought:

Condition	Suggested measures
Early Season Drought	<ul style="list-style-type: none"> a) Direct seeding by Drum seeder b) Paddy sowing by Zero Tillage Machine c) Adopt SRI method of cultivation. d) Transplant 3-4 seedlings/hill e) Use of micro irrigation systems like drip/sprinkler/rain gun etc. f) Distribution of Agril. Inputs to the affected farmers. g) Crop Insurance
Mid Season Drought	<ul style="list-style-type: none"> a) Rain water harvesting structures & watershed development projects should be developed. Maximum use of available water (surface & underground) with the help of Pumpsets and water lifts. b) SRI method of Paddy cultivation. c) Cultivation of drought resistant crops & varieties. d) Maximum use of organic manure to enhance water holding capacity. e) Use of micro irrigation systems like drip/sprinkler/rain gun etc. f) Distribution of Agril. Inputs to the affected farmers. g) Crop Insurance
Late Season Drought	<ul style="list-style-type: none"> a) Rain water harvesting structures & watershed development projects should be developed. Maximum use of available water (surface & underground) with the help of Pumpsets and water lifts. b) Life saving Irrigation with high HP Pump machines. c) Plan for early Rabi Crops like oilseeds, pulses, vegetables. d) Cultivation of drought resistant crops & varieties. e) Use of micro irrigation systems like drip/sprinkler/rain gun etc. e) Distribution of Agril. Inputs to the affected farmers. f) Crop Insurance

In case of Flood:

Condition	Suggested measures
Early Season Flood	<ul style="list-style-type: none"> a) Drainage system should be developed properly. b) Re-transplanting of Paddy / Direct Seeding of Paddy by Drum Seeder c) Cultivation of Flood resistant varieties. d) Preparation of Paddy Seed-bed in Govt. Farms for emergency situation. e) Establishment of Community Nursery. f) Use of Nitrogenous fertilizer for boosting up the plants. g) Distribution of Agril. Inputs to the affected farmers. f) Crop Insurance
Mid Season Flood	<ul style="list-style-type: none"> a) Drainage of excess water b) Cultivation of Flood resistant varieties c) Distribution of Agril. Inputs to the affected farmers. f) Crop Insurance
Late Season Flood	<ul style="list-style-type: none"> a) Drainage of excess water b) Plan for early rabi crops like oilseeds, pulses, vegetables. c) Cultivation of flood resistant varieties. d) Distribution of Agril. Inputs to the affected farmers. f) Crop Insurance

To overcome the adverse effect of Flood

Actions to be taken up by the farmers:

1. Staggered sowing of paddy seed bed at 10 days interval for at least 2500 ha.
2. A place of higher elevation to be chosen for raised seed bed.
3. Cultivation of flood tolerant Swaran Sub-I Variety to be followed.
4. To reduce the detrimental effect of sand deposition in cultivated land, sufficient organic matter is to be applied.
5. Use of drum seeder in case of late sowing.
6. Use of Zero tillage for better result in adverse situations.
7. Double transplanting of Paddy will be very much helpful specially after receding flood water during early and mid season flood.
8. In case of late transplanting five to six numbers of seeding per hill to be transplanted and basal dose of Nitrogen to be increased.
9. Where there is no time for rice cultivation –
 - a) Kalai / Arhar may be grown in the post-Kharif season.
 - b) Toria, yellow sarson, lentil, gram, pea, vegetable etc. may be grown early in the Rabi season.

Measures to be taken up by the Agriculture Department:

1. Requirement of seed and fertilizer kit submitted to the higher authority to meet up the contingent need during Kharif 2020-2021
2. Staggered Seed Bed at Govt. Farm- 1 acre in each Govt farm, Total: 17 Acre
3. Storing of straw at Govt. Farm for feeding the cattles – 50 MT
4. WBSSC District Manager should supply sufficient quantity of seed if required.

To overcome the adverse effects of Drought

Actions to be taken up by the farmers:

1. For harvesting with rain or runoff water, earthen bunds are to be constructed around the individual plot.
2. Application of organic manure to increase the water holding capacity of the soil.
3. Staggered sowing of rice seed in seed bed at 10 days interval.
4. Cultivation of Sahabhazi variety of paddy may be followed.
5. Closer spacing with higher number of seedlings per hill is to be practised.
6. Direct seeding of rice through zero tillage machines.
7. Cultivation of Arhar, blackgram, groundnut & maize or mixed cropping of maize & arhar in high lands.
8. Use of micro-irrigation systems like drip irrigation, sprinkler, rain gun etc. should be popularized.
9. Mechanical weeding in rice field & use the uprooted biomass of weeds as soil mulch or use other mulching materials like straw in rice field.
10. Not to apply Nitrogenous fertilizer in the soil to restrict weed growth. Foliar spray of Urea or DAP @ 1-2 % may be applied at vegetative growth stage of the crop.

Actions to be taken up by the Agriculture Department:

1. Joint monitoring by District level officers of the department of Agriculture, Irrigation & Waterways and WRIDD to be done to look into the real situation and to find out the ways for supplying Irrigation water from all Irrigation sources and ensuring it at grass root level in the blocks.
2. Water harvesting structures like pond, dug well etc. to be excavated for storing rain water by the departments.
3. Agril Deptt. is trying to popularise micro-irrigation systems like drip irrigation, sprinkler, rain gun etc.
4. Huge numbers of pump sets to be provided to the farmers from ongoing Departmental Scheme.
5. WBSSC District Manager should supply sufficient quantity of seed if required.

Requirement of seed in case of crop damage due to drought or flood(if occur) in Purba Bardhaman District

In case of crop damage due to flood / drought (if occur) in early Kharif season:

Name of Crop	No. of Seedkits	Quantity in M.T.
Paddy Seed (early-mid duration variety) @ 6 kg.	40000	240

In case of crop damage due to flood / drought (if occur) in late Kharif season:

Name of Crop	No. of Seedkits	Quantity in M.T.
Khesari @ 4 kg.	8000	32
Lentil @ 4 kg.	20000	80
Groundnut @ 15 kg.	5000	75
Gram @ 4 kg.	4000	16
Mustard @ 1 kg.	40000	40
Wheat @ 15 kg.	5000	75

ANIMAL RESOURCE DEVELOPMENT (ARD) DEPARTMENT :

Natural Calamities like flood, cyclone and drought are common in West Bengal and are annual feature. There are many districts which are flood prone whereas there are few other districts which are drought prone. Tornado in coastal area and land slides in hilly areas of the state are also not uncommon. Therefore, a detailed work plan /action plan are suggested for combating the natural calamities in the long term interest of Animal Resources Development.

The Action plan may be classified in three phases:-

- A. Preparedness in anticipation.
- B. Immediate Action in face of calamity.
- C. Post Calamity Action.

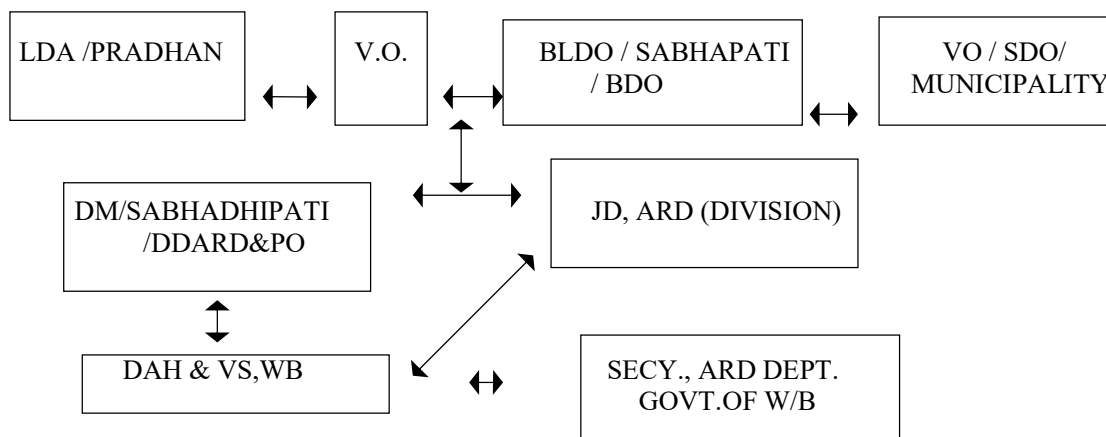
A. PREPAREDNESS IN ANTICIPATION:

- ❖ Advance planning to keep all departmental staff alert before the onset of the season and their subsequent deployment in the eventuality should be through deployment planning and necessary strengthening.
- ❖ Arrangement for procurement and storage of essential inputs like medicine, vaccine, feed, fodder, disinfectants , water purifier etc. to save the affected livestock, to be made.
- ❖ Director of Agriculture Department/ Deputy Director, Agriculture (Admn.) of the district to be requested to keep the paddy straw in stock for the anticipated calamity.
- ❖ Managing Director of DAIRPOL to be requested to keep reserve the concentrate.
- ❖ Animals in endemic zone, to be vaccinated against different bacterial and viral diseases as the case may warrant, e.g. Anthrax, H.S.,B.Q., P.P.R, Goat Pox,R.D., F.C., F.P., etc.
- ❖ Identification of vulnerable areas and livestock shelters.
- ❖ Arrangement to be made for opening control room at District/Sub-Division/Block level and Veterinary team to be kept ready to proceed promptly along with medicines.
- ❖ Finalisation of rate for procurement of paddy straw locally by inviting quotation at Block/ District level.
- ❖ District Administrative Authority and Panchayat functionaries at various levels to be contacted in regular manner to have updating information for calamities and guideline to aware the farmers.

B. IMMEDIATE ACTION IN FACE OF CALAMITY:

- Opening of control room at Block, Sub-Division, Districts and State Level.
- Assessment of need based on requirement of inputs materials (feed & fodder, medicine, vaccine) for affected livestock and communication of the same to the Government.
- Procurement of feed from DAIRPOL and fodder from Agriculture /local market, medicine and vaccine to be distributed with the help of Block & Panchayat Functionaries.
- Opening of Animal Health Camps immediately at the affected area near the temporary shelters with medicines & vaccines and assess the loss in respect of ARD.
- Initiation of carcass removal by arrangement with Civil Defence Volunteers / Panchayat Functionaries/ Civil Society Organization.

The flow chart would be as follows:-



C. POST CALAMITY ACTION (Delayed Action):

- Animals in endemic zones, to be revaccinated against different bacterial and viral diseases as the case may be, e.g. Anthrax, H.S, B.Q,PPR.Goat Pox,RD, FC, FP etc.
- Care should be taken to combat the post calamity various diseases of livestock which will affect their health and production.
- Economic rehabilitation of affected Livestock farmers may be provided with small units of Poultry, Piggery, Goatery and Dairy etc.
- Model Livestock scheme may be implemented in consultation with Panchayat Functionaries.

SET UP CONTROL ROOM: Following officers are for dealing with the natural calamities including Cyclone.

SN	AREA OF CONTROL ROOM	DESIGNATED PERSON	CONTACT NO.
1	District	DVO, Purba Bardhaman	9474531331
2	Burdwan Sadar SD (N)	VO,SAHC, Burdwan	7003537100
3	Burdwan-I	BLDO Burdwan-I	9674473320/9434563836
4	Burdwan-II	BLDO Burdwan-II	7797560406
5	Bhatar	BLDO,Bhatar	9434674924
6	Ausgram-I	BLDO, Ausgram-I	9732504973
7	Ausgram-II	BLDO, Ausgram-II	8617496610
8	Galsi-II	BLDO, Galsi-II	8617570981
9	Galsi-I	BLDO, Galsi-I	9732719880
10	Burdwan Sadar SD (S)	VO,SAHC, Raina	9775219535
11	Raina-I	BLDO, Raina-I	9434555811
12	Raina-II	BLDO, Raina-II	9932794272
13	Jamalpur	BLDO, Jamalpur	8116672164
14	Memari-I	BLDO, Memari-I	6290647170
15	Memari-II	BLDO, Memari-II	8158098618
16	Khandaghosh	BLDO, Khandaghosh	9474459578
17	Kalna SD	VO, SAHC, Kalna	8348831070
18	Kalna-I	BLDO, Kalna-I	9434825311
19	Kalna-II	BLDO, Kalna-II	8777531271
20	Purbastali-I	BLDO, Purbastali-I	9433232155
21	Purbastali-II	BLDO, Purbastali-II	9434324661
22	Manteswar	BLDO, Manteswar	8617496610
23	Katwa SD	VO, SAHC, Katwa	7001504227
24	Katwa-I	BLDO, Katwa-I	9434348825
25	Katwa-II	BLDO, Katwa-II	9434435986
26	Ketugram-I	BLDO, Ketugram-I	7605020345
27	Ketugram-II	BLDO, Ketugram-II	9434326052
28	Mangalkote	BLDO, Mangalkote	9434189595

EMERGENCY SUPPORT FUNCTION (ESF) PLAN

1. Provision of Emergency Support in the event of natural/man-made disaster in regard to the following are:

(a)	Manpower
(b)	Services
(c)	Medicine & Vaccine
(d)	Feed & Fodder

2. Nodal Officers:- The detail of Nodal Officer and the Alternate Nodal Officer for the purpose of coordinating Emergency Support Functions are as mentioned below:

District Nodal Officer

Name & Designation	Office address	Residential Address	Phones with STD Code,e-mail
Dr. Somnath Maity, DD, ARD & PO,Purba Bardhaman	Purta Bhavan, 6 th Floor, Purba Bardhaman, PO- Sripally	Srirampur, Hooghly	7604010035/9123610192 ddardburdwan@darahwb.org

Alternate District Nodal Officer

Name & Designation	Office address	Residential address	Phones with STD Code, e-mail
1.Dr. Sukumar Chatterjee DVO, Purba Bardhaman	Purta Bhavan, 6 th Floor, PO- Sripally, Purba Bardhaman	Arambagh, Hooghly	7604010451 / 9474531331 ddardburdwan@darahwb.org
2 .Dr.Sujit Kumar Kundu Asstt. Director, ARD (C&DD),PurbaBardhaman	Purta Bhavan, 6 th Floor, PO- Sripally, Purba Bardhaman	Indrakanan, Sripally, Burdwan	8250729639 ddardburdwan@darahwb.org
3. Dr. Nibas Saha Asstt. Director, ARD (ADDI) PurbaBardhaman	Purta Bhavan, 6 th Floor, PO- Sripally, Purba Bardhaman	Eden Pavilion, Block 3,Flat No-4/B,Sahapa Garia, Kolkata-700084	9433007998 ddardburdwan@darahwb.org
4.Dr. Sanjoy Mandal, Asstt. Director, ARD(Vety) Reserve, PurbaBardhaman	Purta Bhavan, 6 th Floor, PO- Sripally, Purba Bardhaman	SabinaraBiLane, Rathesarak, Chandannag Hooghly	8250849181 ddardburdwan@darahwb.org
5.Dr.AnupamRakshit,DEO, PBGSSBS, PurbaBardhaman	Fagupur, Bardhaman Dairy Campus, Purba Bardhaman	SimantaPally, Shantiniketan, Birbhum	8250681342 ddardburdwan@darahwb.org
6.Dr Jagannath Manna, Asstt. Director, ARD(CMS) PurbaBardhaman	Burdwan,SAHC Campus,Curzon Gate, Purba Bardhaman	Merlin Uttara,BI- 1,3A,94/7K,GT Road, Kotrang,Hooghly 712233	9609872774 ddardburdwan@darahwb.org

3. Quick Response Team (QRT) at Field (District) Level:-

The District has set up a QRT at District level for emergency response and the task assigned and the detail of the Team are furnished below.-

Name/Designation/Office address	Phones with STD code, e-mail	Assigned works
Team Leader		
Deputy Director of ARD&PO , Purba Bardhaman	7604010035/9123610192 ddardburdwan@darahwb.org	Over all
Alternate Team Leader		
District Veterinary Officer, Purba Bardhaman	9474531331	Logistics arrangement
Member-I		
Assist. Director (Disease Investigation), Purba Bardhaman	9433007998	Disease control, vaccination
Member-II		
Assist. Director (C & DD), Purba Bardhaman	8250729639	Reporting
Member-III		
Assist. Director, ARD (ADVR & I) , Purba Bardhaman	7003537100	Liaison

4. Resource Inventory:-

District is in a position to make available the following type of requirements:-

Sl. no.	Men/Material/Services Description/Specification	Qty. in Nos.	Qty. in Wt./Vol.	Availability Location
1	Manpower	As per need		Up to block & GP level.
2	Services			Available from State Govt. & NGO.
3	Medicine & Vaccine		As per fund Provision	At District Hq.
4	Feed & Fodder		As per fund Provision	At different feed plant of, Epic throughout the State

5. The Emergency Support Function Plan

FUNCTIONAL ANIMAL HEALTH SET UP OF PURBA BARDHAMAN DISTRICT

Sl.No	Name of the Blocks with Municipalities	SAHC	BAHC	ABAHC	ADAC	MAHC	AIC	PB	Other AI worker
1	Burdwan-I Block		1	1	1		3	14	17
2	Burdwan Municipality	1					1	1	1
3	Burdwan-II Block		1		1		2	9	21
4	Ausgram-I Block		1	1			2	7	19
5	Guskara Municipality	1					1	1	2
6	Ausgram-II Block		1	1		1	1	12	2
7	Bhatar Block	1	1	1	1		7	25	19
8	Galsi-II Block	1	1				2	12	9
9	Galsi-I Block		1	1	1		3	7	17
	BURDWAN SADAR NORTH	4	7	5	4	1	22	88	107
10	Raina-II		1	1			2	8	11
11	Raina-I	1	1	1	0		3	8	19
12	Jamalpur		1	1	1	1	3	13	14
13	Khandoghosh		1	1	0	1	2	8	16
14	Memari-II		1	1		1	2	16	9
15	Memari-I		1	1	1		3	10	24
16	Memari Municipality							1	
	BURDWAN SADAR SOUTH	1	6	6	2	3	15	64	93
17	Kalna Municipality	1					1	1	
18	Kalna-I Block		1	1	1		3	8	20
19	Kalna-II Block		1				1	9	27
20	Purbasthali-I		1	0	2	1	3	11	3
21	Purbasthali-II		1	1	0	1	2	10	13
22	Monteswar		1	1	0		2	13	43
	KALNA SD	1	5	3	3	2	12	52	106
23	Katwa-I		1	1	1		2	9	18
24	Katwa Municipality	1					1		
25	Katwa-II		1	1	1		2	5	13
26	Dainhat Municipality						1		
27	Mongalkote	1	1	1	1		4	15	24
28	Ketugram-I		1	1			1	8	24
29	Ketugram-II		1		0		1	10	14
	KATWA SD	2	5	4	3		12	47	93
	District Total	8	23	18	12	6	61	251	399

3. ANIMAL RESOURCES OF PURBA BURDWAN

Sl. No	Name of the Blocks with Municipalities	LIVESTOCK					Poultry
		Cattle	Buffalo	Sheep	Goat	Others	
1	Burdwan-I Block	46966	2612	3683	30795	1373	54795
2	Burdwan Municipa.	9541	577	13	7619	633	12732
3	Burdwan-II Block	38236	1038	582	28791	1752	55628
4	Ausgram-I Block	34134	2242	3249	26557	1628	37400
5	Guskara Municipality	4197	164	113	3250	262	3379
6	Ausgram-II Block	49539	2598	5476	31879	4862	55615
7	Bhatar Block	101795	3887	11515	51038	4874	111771
8	Galsi-II Block	43874	830	1243	28237	1321	43618
9	Galsi-I Block	60057	2312	623	45638	689	82380
	BURDWAN NORTH	388339	16260	26497	253804	17394	457318
10	Raina-II	57621	7435	0	24091	336	49651
11	Raina-I	52340	1721	140	31816	1582	26777
12	Jamalpur	56254	944	10	41615	1839	86135
13	Khandoghosh	88321	3140	2	65610	639	118480
14	Mmari-II	46271	1696	1923	26959	1338	50655
15	Memari-I	59050	2089	1218	35087	5007	81139
16	Memari Municipality	2446	30	0	2405	64	3378
	BURDWAN SOUTH	362303	17055	3293	227583	10805	416215
17	Kalna Municipality	29112	0	0	2526	167	3826
18	Kalna-I Block	46410	1182	413	29084	1481	69947
19	Kalna-II Block	55721	1187	4	34857	3524	69411
20	Purbasthali-I	43726	871	771	24861	829	49880

Sl. No	Name of the Blocks with Municipalities	LIVESTOCK					Poultry
		Cattle	Buffalo	Sheep	Goat	Others	
21	Purbasthali-II	47270	1552	4647	32103	876	141739
22	Monteswar	123257	8534	14395	60555	2280	155184
	KALNA SD	345496	13326	20230	183986	9157	489987
23	Katwa-I	55508	4517	18415	25107	686	71528
24	Katwa Municipality	5097	120	159	866	75	1276
25	Katwa-II	58579	3675	18415	23713	879	44585
26	Dainhat Municipality	2620	33	27	1434	8	768
27	Mongalkote	102706	4946	16903	60386	2279	101795
28	Ketugram-I	40865	2315	0	22292	2141	46128
29	Ketugram-II	34997	2553	7574	17159	984	34162
	KATWA SD	300372	18159	61493	150957	7052	300242
	District Total	1396510	98650	120483	1026802	75741	1997628

FISHERIES :

Sl. No	Name of the Block	Contact No. of FEO	Block email address & FEO Email ID
1	Dilip Kumar Mondal	8240588747	Debasis Haldar, TS, FFDA, 9038669396
2	Ayub Ali Mamdal, DFO(N)	8250488508	Safiqul Alam, FEO, FFDA,
3	Anjan Kumar Basu, DFO(Co-op)	8910122208	
4	Himanshu Datta, DFO(Trg)	9732307606	
5	Sandip Mukherjee, AFO	6290840658	
6	Pratik Mondal, AFO	9433190409	
7	Dr. Subhas Das, AFO	9614475219	
8	Bibek Pandit, AFO	8637533398	
9	Dipti Adhikari, AFO	7003406366	
10	Priyanka Chandra, FEO	9093486639	
11	AUSGRAM - I	8961392045	ausgram1@gmail.com
12	AUSGRAM - II	9734837534	bdo.ausgram2@gmail.com
13	BHATAR	9002832981	bdo.bhatar@gmail.com
14	BURDWAN - I	9432153613	burdwan1bdo@gmail.com
15	BURDWAN - II	9831302831	bdo.bardhaman2@gmail.com
16	GALSI - I	9433653486	bdoprbdn.galsi1-wb@gov.in
17	GALSI - II	9332115888	bdogalsi2@gmail.com
18	JAMALPUR	9330443445	bdojamalpur10@gmail.com
19	KALNA - I	6296047086	bdokalna1@gmail.com
20	KALNA - II	9477507501	bdokalna2@gmail.com
21	KATWA - I	8101595859	bdokatwa1@gmail.com
22	KATWA - II	8954975124	bdo.katwatwo@gmail.com
23	KETUGRAM - I	9064500315	bdo.ketu1@gmail.com
24	KETUGRAM - II	9883187587	ketugram2@gmail.com
25	KHANDOGHOSH	9433653486	bdo.khandaghosh@gmail.com
26	MANGALKOTE	9002832981	bdo.mongalkote@gmail.com
27	MEMARI - I	9330443445	memari1bdo@gmail.com
28	MEMARI - II	9007097455	bdo.memari2@gmail.com
29	MONTESWAR	9007097455	bdo.monteswar.block@gmail.com
30	PURBASTHALI - I	6296047086	bdo.purbasthali1@gmail.com
31	PURBASTHALI - II	9477507501	purbasthali2@nic.in
32	RAINA - I	8900571938	bdoraina1@gmail.com
33	RAINA - II	9477441045	bdoraina2@rediffmail.com

Designation	Mobile No	Remarks
DFO (N)	8250488508	Over-in-all charge
AFO	9614475219	To make a close liaison with block FEOs and PFCSs
Supervisor (F&C)	993269053	Compilation of data of loss, if any

Boat List

Sub Division	Block	Name of the PFCS	Contact No.	NO.Of Boats available
Kalna	Purbasthali-I	Kobla champahati PFCS	6297872479	10
	Kalna-I	Nandi PFCS	8536982909	02
	Purbasthali-II	Jhaudanga MSS	8972960516	01
Katwa	Ketugram-II	Nalipur Dhibar MSS	9064069263	03
	Ketugram-II	Shankai FCS	9339266523	02
Burdwan Sadar (south)	Jamalpur	Paikpara MSS	9749081240	02
	Raina-II	Chotobainan Chatadighi MSS	7679795495	01
Burdwan Sadar (North)	Galsi-II	Damodar PFCS	9378039138	02
	Burdwan(M)	Damodar MSS	9232476475	01

PUBLIC HEALTH ENGINEERING

Disaster Management Activities For 2023-2024

The drinking water supply are affected either from flood or in drought or borth. According to the type of the Disaster we need to take suitable combating steps.

The combat the disaster we have a quick response team as follows:

District Level			
Name	Designation	Mobile Number	Jurisdiction
Gopen Paul	EE (Civil)	9475457578	Entire District of Purba Bardhaman
Sourav Mondal	EE (Mech)	9330849367	
Santnu Sarkar	AE, HQ	6290652036	
Tarik Hassan	AE, (Mec) Burdwan Division	9330865746	
Sadar Sub-Division			
Suwendu Saha	AE (Civil)	8335866889	Block of Bardhaman-I, Bardhaman-II, Khandaghosh, Jamlapur, Memari
Nepal De		8250566936	
Ramesh Mondal		9474165959	
Ashis Sarkar		8653370807	
Debashi Dev	JE (Mechanical)	7003177582	
Kalna SubDivision			
Arinjit Halder	AE (Civil)	9330852534	Kalna Civil Subdivision
Sidhartha Chakrobary	JE	8372885438	
Rajat Das	JE	7063479679	
Md Gyas Rehan Rehi	JE (Mechanical)	7980127041	
Katwa SubDivision			
Partha Sarathi Sinha	AE (Civil), Katwa Sub-Division	9432864202	Katwa Civil Subdivision
Mrinal Kanti Biswas		9434306186	
Manas De	JE	8250566936	
Animesh Ghosh	JE	7980346003	
Sourav Chowdhury	JE	7797925247	
Ashis Ganguly	JE (Electrical)	9474185407	
Durgapur SubDivision			
Golok Nath Chattopadhyay	AE (Civil)	7001889562	Block of Galsi-I, Galsi-II, Ausgram-I, Ausgram-II & Bhatar
Sourav Mondal	JE	7908060255	
Shweta Mukherjee	JE	9732196951	
Pallab Das	JE (Electrical)	8013668788	

ESTMATE FOR POST DISASTER REPAIRING AND RESTORATION :

Sl. No.	Description of works	Quantity	Rate (Rs. in Lakh)	Total (Rs. in Lakh)
1	Sinking of Spot Tubewells	150 Nos.	1.27	190.50
2	Temporary restoration of Pipes W/S. Schemes (PWSS) like lowering of pup assembly for big dia Tubewells	L.S	L.S	30.00
3	Production and supply of water pouches (350 ml) through various means in the affected area	L.S	L.S	8.000
4	Water supply through tankers, Jarican etc. in the affected area.	L.S	L.S	5.000
5.	Capacity building and community awareness generation activities	L.S	L.S	5.000
6	Water quality monitoring of sources in the affected areas	500 Nos.		3.000
Sub total of Purba Bardhaman District				241.25
Add Contingency @ 3%				7.245
Grand Total				248.75

EXECUTIVE ENGINEER-I & II BURDWAN DIVISION, P.W.D.

To combat the Flood / Cyclone in the upcoming season 7(Seven) Nos. Q.R.T. are formed in seven different locations within the Jurisdiction of Burdwan Division, P.W.Dte

Executive Engineer-I: Sujoy Roy Pratihar 7584098529, 7001554492 (M)				
Executive Engineer-II: Sudip Mukherjee 9830705989, 9433174089 (M)				
Team No	Location	Officer-in-Charge, P.W.Dte	QRT Person to control with cell no.	
BD-1	Burdwan Sadar	<i>Prodip Ghorui</i>	<i>Subrata Ghosh</i>	<i>Ashis Shit</i>
		Assistant Engineer	Junior Engineer	Junior Engineer
		9432420668, 7044787780	9088188499	9002350118
BD-2	Guskara	<i>Prodip Ghorui</i>	<i>Sanjay Roy</i>	
		Assistant Engineer	Junior Engineer	
		9432420668, 7044787780	9475188598, 8348136964	
BD-3	Kalna	<i>Ujjal Kumar Dutta</i>	<i>Dhananjoy Mondal</i>	<i>Abhik Kumar Mitra</i>
		Assistant Engineer	Junior Engineer	Junior Engineer
		9434120098, 8116853711	7908140312, 9474452787	9126307173
BD-4	Katwa	<i>Ujjal Kumar Dutta</i>	<i>Tamal Roy</i>	<i>Ashit Sarkar</i>
		Assistant Engineer	Junior Engineer	Junior Engineer
		9434120098, 8116853711	9547957387	6292122850, 7001989612
BD-5	Purta Bhawan	<i>Tirthankar Chakraborty</i>	<i>Raj Narayan Das</i>	
		Assistant Engineer	Junior Engineer	
		7384011296, 6294826467	8371080829	
BD-6	Memari	<i>Tirthankar Chakraborty</i>	<i>Maheswar Das</i>	
		Assistant Engineer	Junior Engineer	
		7384011296	9474143988	
BD-7	Shearabazar	<i>Tirthankar Chakraborty</i>	<i>Manasi Shit</i>	<i>Chanchal Dutta</i>
		Assistant Engineer	Junior Engineer	Junior Engineer
		7384011296, 6294826467	8927442509	8250908737, 9831633955

Potholes on road surface and Bridges & Culverts will be repaired immediately to keep the roads trafficable. Action has already been taken to keep the roads trafficable in Monsoon period.

**EXECUTIVE ENGINEER BURDWAN SOUTH HIGHWAY DIVISION, P.W.D. (ROADS)
DIRECTORATE**

**Quick Response Team (QRT) formed under Burdwan South Highway Division, P.W. (Roads)
Directorate**

Team No	Location	Office-in-Charge P.W.(Roads)Dte	QRT Person to control with cell no.	
BSHD-1	Burdwan Sadar	<i>Paritosh Mondal</i> Assistant Engineer 700164068	<i>Gorachand Swarnakar</i> 9088188499	<i>Shyamal Sarkar</i> 8016737329
BSHD-2	Raina	<i>Amit Lahiri</i> Assistant Engineer 7001757405	<i>Sirsendu Roy</i> 6296978508	<i>Bijoy Mondal</i> 6294157407
BSHD-3	Memari	<i>Dibyendu Mondal</i> Assistant Engineer 7908748489	<i>Debasis Banerjee</i> 9800449833	<i>Sarnath Biswas</i> 9474040725
BSHD-4	Kalna	<i>Subhankar Ghosh</i> Assistant Engineer 9434156394	<i>Kartick Sandel</i> 9800162220	<i>Rajit Kr. Roy</i> 9474040074
BSHD-5	Nabadwip	<i>Samarjit Sarkar</i> Assistant Engineer 8910820300	<i>Ranadip Adhikari</i> 9434361341	<i>Manirul Mondal</i> 9734217595

**Quick Response Team (QRT) formed under Burdwan North Highway Division, P.W. (Roads)
Directorate.**

Team No	Location	Office-in-Charge P.W.(Roads)Dte	QRT Person to control with cell no.	
BNHD-1	BHATAR	Naru Gopal Das, AE 9038095404 (M)	Sushanta Sarkar	7908195830
BNHD-2	KATWA	Sankar Chakraborty 9434258625 (M)	Chandan Samanta	7001465251
BNHD-3	RAMJIBANPUR	Akash Hossain, AE 8981143567 (M)	Ananda Gopal Ghosh	8926615874
BNHD-4	BHATAR	Naru Gopal Das, AE 9038095404 (M)	Ashim Kumar Karfa	8617434711

**LIST OF RELIEF GODOWNS UNDER PURBA BARDHAMAN
DISTRICT**

Sl. No.	Sub-Division	Block	GP / Municipality	Mouza	JL. No.	Plot No.	Area	Status
1	Burdwan Sadar(N)	Burdwan-II	Barshul-II	Totepara	162	3275	500 Sq. ft.	Need renovation
2	Burdwan Sadar(N)	Ausgram-I	Guskara (M), Ward No. -9	Guskara	110	2397	1056 Sq.Ft	Good condition
3	Burdwan Sadar(N)	Ausgram-II	Amarargarh	Amarargarh	57	6239	300 Sq. ft.	Good condition
4	Burdwan Sadar(N)	Guskara Municipality	Ward No. 9	Guskara	110	2703/5490	2635 Sq. ft	Good condition
5	Burdwan Sadar(N)	Bhatar	Kulchanda	Kulchanda	65	999	1056 Sq.Ft	Good condition
6	Burdwan Sadar (N)	Galsi-I	Mankar	Mankar	134	8161	1200 Sq. ft	Good condition
7	Burdwan Sadar (N)	Galsi-II	Galsi	Galsi,	99,	1007	450 Sq. Ft.	Good condition
8	Burdwan Sadar(S)	Memari-II	Bijur II	Gargeswar	67	143	1200 Sq. ft	Good condition
9	Burdwan Sadar(S)	Memari-I	Amadpur	Ichapur	161	596	390 Sq. ft	Good condition
10	Burdwan sadar (S)	Khandaghosh	Sagrai	Sagrai	78	1124,	985 Sq. ft.	Good condition
11	Burdwan sadar (S)	Jamalpur	Jamalpur -1	Jotraghab	46	44	800 sq. ft.	Good condition
12	Burdwan sadar (S)	Raina-II	Arui	Madhabdihi	1	432	1100 Sq. ft	Good condition
13	Kalna	SDO, Kalna	Ward No. - 15	Kalna	164	40	1056 Sq.Ft	Good condition
14	Kalna	Kalna-II	Badla	Singerkone,	139	789	1056 Sq.Ft	Good condition
15	Kalna	Monteswar	Monteswar	Monteswar	41	6844/7266	1056 Sq.Ft	Good condition
16	Kalna	Purbasthall-I	Srirampur	Srirampur	135	1877	300 Sq. ft.	Good condition
17	Kalna	Purbasthall-II	Pila	Uttar Sriramapur,	14	2332	133.66 Sq. Ft.	Good condition
18	Kalna	Kalna-I	Hat Kalna	Rangpara	94	500	750 Sq. ft	Good condition
19	Katwa	Mongolkote	Mongalkote	Nutanhat	59	1465	300 sq. ft.	Good condition
20	Katwa	Katwa-I	Khajurdihi	Panchghara	18	932	150 Sq.ft.	Small area, not sufficient
21	Katwa	Katwa Municipality	Ward No. 7	Katwa	21	847	1074 sq.ft.	Good condition
22	Katwa	Ketugram-I	J-Kandra	Kandra	36	5069/7022	400 Sq. ft	Good condition
23	Katwa	Ketugram-II	Gangatikuri	Balutia	96		1056 Sq.Ft	Good condition

**District & Zonal Relief Warehouse
Zilla Parishad Warehouse, Bankura More, Chakpurohit,
Near Red Cross, PS- Raina, Purba Bardhaman**

LIST OF HELIPADS IN BURDWAN DISTRICT WITH LATITUDE & LONGITUDE

Sl. No.	Name of the Block /Municipality	Site of Helipad	Lat	Long
1	Bhatar	P.W.D. stock yard cum stadium at Bhatar.	23 ⁰ 26' 80" N	87 ⁰ 54' 31" E
2	Ausgram-I,	Ausgram danga.	23 ⁰ 30' 38" N	87 ⁰ 39' 54" E
3	Ausgram-II	Baikunthapur Rathtala math viti Mouza	23 ⁰ 57' 52" N	87 ⁰ 72' 02" E
		Amaragarh High School Ground	23 ⁰ 43' 16" N	87 ⁰ 58' 39" E
4	Galsi-II	Goramba Football Math	23 ⁰ 17' 59" N	87 ⁰ 37' 13" E
		Mithapur Football Math	23 ⁰ 16' 35" N	87 ⁰ 44' 36" E
5	Burdwan-I	SAI Complex		
6	Burdwan University	Mohanbagan Ground. Kanainatsal Race Course Ground.	23 ⁰ 14' N	87 ⁰ 51' E
7	Jamalpur	Kelera Football Ground. Jotesiram Football Ground. Amarpur Football Ground.	23 ⁰ 03' N	88 ⁰ 07' E
8	Memari –I	Palla Road Football Ground. Rasulpur High School Football Ground. Debipur Football Ground. Gontar Football Ground. Memari Football Ground.	23 ⁰ 12' N	88e07 E
9	Memari –II	Gopalmoni high School Ground Paharhati Football Ground.	23 ⁰ 16' N	88 ⁰ 08' E
10	Raina-I	Shyamsundar Ground. Mohanpur Ground Anguna Ground. Hijalana Ground.	23 ⁰ 47' N	86 ⁰ 56' E
11	Raina –II	Madhabdihi Football Ground. Kamarhati Football Ground.	23 ⁰ 44' N	86 ⁰ 51' E
12	Khandaghosh	Badulia Football Ground. Khandaghosh Football Ground.	23 ⁰ 13' N	87 ⁰ 41' E
13	Burdwan-I	Kanainatsal Ground, Burdwan.	23 ⁰ 15' N	87 ⁰ 51' E
14	Burdwan –II,	Block Hd. Qrs. Ground at Barsul (Unnyani).	23 ⁰ 16' N	87 ⁰ 58' E
15	Katwa –I	Bijoyagar Football Ground at		

Sl. No.	Name of the Block /Municipality	Site of Helipad	Lat	Long
	23n39, 88e08	Katwa-I Katwa Stadium Ground.		
16	Katwa –II	Dainhat High School G round. Agradwip High School Ground. Makalta High School Ground.	23 ⁰ 37'N	88 ⁰ 04'E
17	Ketugram-I	Palita High School Ground. Kandra Rice Mill Ground. Ankhona High School Ground.	23 ⁰ 36' N	88 ⁰ 02' E
18	Ketugram-II	Ketugram Football Ground. Ketugram G.P. Premises at Nirol.	23 ⁰ 34'N	87 ⁰ 59'E
19	Mongalkote	Majhigram High School Ground. Kashemnagar Football Ground.	23 ⁰ 33N	87 ⁰ 54' E
20	Kalna-I	Akandapur Football Ground. Kharinan High School Ground. Dhartigram Football Ground. Kalna-I Block Premises. Atghoria Football Ground. Medgachi Football Ground. Simlon High School Ground.	23 ⁰ 13'N	88 ⁰ 22'E
21	Kalna-II	Satgachi High School Compound. Hargacha Jr. High School Compound. Singerkon M.M High School Compound. Anukhal High School Compound	23 ⁰ 11'N	88 ⁰ 19'E

LIST OF HAZARDOUS INDUSTRIES : PURBA BARDHAMAN

Sl. No.	Name of Block	Name of the Unit	Production	Address	Contact No.
1	Burdwan-II	Pinnacle Industries	HDPE Conduit Pipe	C2-Saktigarh Industriat state,P.O.-Barshul,Dist.-Purba Bardhaman.	933008055
2	Burdwan-II	Doly Enterprise	Agriculture Pipe	B7-Saktigarh Industriat state,P.O.-Barshul,Dist.-Purba Bardhaman.	8016607601
3	Burdwan-II	Electropulse Industries	Electrical Transformer	B6-Saktigarh Industriat state,P.O.-Barshul,Dist.-Purba Bardhaman.	7001354726
4	Burdwan-II	Bardhaman Cold Storage	Potato Cold Store	Bam Battala,P.O.-Joteram, Dist.-Purba Bardhaman.	9433024666
5	Burdwan-II	Seva Cold Storage	Potato Cold Store	Kandor Sona,P.O.-Joteram, Dist.-Purba Bardhaman.	9038011558
6	Burdwan-II	Sethia Oil Mill	Rice Bran Oil	Pamrah,P.O.-Joteram, Dist.-Purba Bardhaman.	9831195988
7	Burdwan-II	Satima Cold Storage	Potato Cold Store	Becharhat,P.O.-Sripally,Dist.-Purba Bardhaman	9474685671
8	Burdwan-II	Saktigarh Jute Textile	Jute Bag	Barsul	9830479000
9	Burdwan-II	Jutify lifestyle Pvt. Ltd	Jute Bag	Barsul	9830479000
10	Burdwan-II	Sathi Agriculture PVt Ltd.	Potato Cold Store	Ramnagar, Hatgobindapur	8250835453
11	Burdwan-II	Saktigarh Cold Store	Potato Cold Store	Saktigarh	9051199627
12	Burdwan-I	Howrah Gas Company	Oxyzen Gas for Medical use	Palitpur,Saraitkar	0342-2564278
13	Burdwan-I	M/S Confidence Petroleum India Ltd	Go Gas LPG Bottling Plant	Kurmun (Near Palasi Petrol Pump)	
14	Galsi -I	Indian Oil Corporation Ltd(IOCL)	Supply of Petroleum Products through underground pipeline	Rajbandh,localOffice-SV-21,Mankar,Galsi-I	03432555121 797456575
15	Ausgram-II	Matrix Fertilizer and Chemicals Ltd	Not in Production but has around 400MT of Liquid ammonia (highly toxic),soit maintains minimum plant operation	Panagrarrh industrial Park,Kota Village	0343-3068001 8145628282

LIST OF HAZARDOUS INDUSTRIES : PURBA BARDHAMAN

Sl. No.	Name of Block	Name of the Unit	Production	Address	Contact No.
16	Ausgram-II	Globus Spirits Ltd	Manufacturing and bottling of Indian made liquor and IMFL(Indian made foreign liquor)and Distillery	Panagrarrh industrial Park,Kota Village	9800297777
17	Ausgram-II	HPCL	LPG Bottling Plant	B4,Panagrarrh industrial Park,Kota Village	8509849650
18	Ausgram-II	IFB Agro Industries Ltd	Bottling of Country Liquor	Kota Village	9874816677
19	Ausgram-I	Indian Oil Corporation Ltd(IOCL)	Haldia Baruni Curde Pipeline lying through Berenda Gram Panchayat	Kalidaha	3425243257
20	Ausgram-I	M/S Sohanlal Marothi	Kerosene Disributor	Guskara	9475641987
21	Ausgram-I	M/S Sohanlal Marothi	Petrolpump	Itachanda, Guskara Municipality	9475641987
22	Ausgram-I	Sinha Automobile Store		Balgona more.	9434163305
23	Ausgram-I	Yumana Automobile Store	Petrol Pump	Guskara, balgona More	8637374252
24	Ausgram-I	M/S B.N.Goenka	Kerosene Aaent	Ausgram	9475641767
25	Ausgram-I	Chajer Agro Industries	Rice Bran Oil	Baro Chow Matha	9593065555
26	Khandaghso h	R.K.Chemical Industries (Proprietor Sk.Hanif,	Amonia Gas used	Amila, Sehar Bazar	9933165024
27	Memar Municipality	Amul Chilling Plant	Amonia Gas used	Memari	9163314869
28	Memar Municipality	Ice Block Manufacturer	Amonia Gas used	Memari	9475766378
29	Memar Municipality	Mahamaya, Icecream Factory	Amonia Gas used	Memari	9475766378
30	Memar Municipality	Bengal Agro Implements Bandana Agro Product	Amonia Gas used	Memari	8670584716

LIST OF RICE MILLS OF PURBA BARDHAMAN DISTRICT

Sl. No.	Name of the Rice Mill	Name of the Key Persons of the Rice Mill	Phone No.
1	Aashirbad Agro Industries, Ura	Shri PROBIN NEOGI	9434845572
2	Adam Rice Products Industries	ABDUL AZIZ AL AMAN	7001738626
3	Akash Ganga Rice Mill, Malkita	Shri DEB KUMAR HAZRA	9434545892
4	Aloka Mini Rice Mill	JOYJIT SAHA	9732270927
5	Annapurna Rice Mill & Co.	Shri BIKASH KUMAR CHATTERJEE	9434177774
6	A-Min Rice Mill, Pursa	ASRAFUL HAQUE MONDAL	9153335523
7	Apu Rice Mill (P) Ltd., Khajurdihi	Shri NANDA LAL AGARWALLA	9434002981
8	Asha Rice Mill Pvt. Ltd., Kantadihi	Shri BISWANATH PAL CHOWDHURY	9333610419
9	Baba Dharmaraj Agro Pvt. Ltd.	Shri VIVEK PATEL	9563333336
10	Baba Malleshwar Rice Mill Pvt. Ltd., Galigram	Shri TAPAN KANTI ROY	7908394644
11	Bharatmata Rice Mill, Susila	Shri DHIRAJ BHAGAT	9332118157
12	Bharatmata Rice Mill, Tildanga	Shri DHIRAJ BHATTACHARYA	9153029353
13	Bimala Industries, Belgram	Shri PRADIP KUMAR CHAKRABORTY	9434167849
14	Bishalakshmi Rice Mill, Sadarghat	Shri BISWANATH DUTTA	7797129132
15	Basundhara Rice Mill, Bijoyram	Shri SUBHADEEP MONDAL	9088927777
16	Buroraj Rice Mill	Shri BIMALENDU KUNDU	9434666356
17	Dakshineswar Rice Mill, Goligram	Shri BISHNU KUMAR GHOSH	9434163304
18	DeshBandhu Rice Mill, Bhasapool	MONIRUDDIN MONDAL	9434100914
19	Disha Food Industries	MOBARAK HOSSAIN	9093578344
20	Durgamata Rice Mill, Sehara	Shri JOYDEV BETAL	9933545457
21	Eastern Rice Mill	MATHURLAL KESH	9434027892
22	Golden Rice Mill, Adrahati	MIJANUR RAHAMAN MALLICK	9002439732
23	Gopinath Rice Mill	NABAKISHORE ROY	6295832914
24	Hemraj Industries Pvt. Ltd., Chandul	Shri TAPAN KUMAR AGARWAL	7003109875
25	Hemjee Rice Mill, Koshigram	Shri SANDEEP AGARWALA	8017077789
26	Hemraj Rice Mill, Katwa	Shri TAPAN KUMAR AGARWAL	7003109875
27	Jagadhatri Rice Mill, Bhedia	Shri JOYDIP BANERJEE	9732241795
28	J.P. Rice Mill, Koshigram	Shri TARUN KUMAR AGARWALA	8637542586
29	J.S. Rice Mill, Kulgoria	SAHIDUR RAHAMAN SEKH	9153021998
30	Joy Baba Taraknath Rice Mill (P) ltd., Baidyapur	Shri ARDHENDU MONDAL	9609709968
31	Joy Durga Rice Mill, Kolkol	Shri CHANCHAL GARAI	9474914420
32	Joy Durga Rice Mill, Madhyamgram	Shri CHINMOY SEN	9474374830
33	Joy Maa Kali Mini Rice Mill, Basatpur	SK ABDUL HALIM	9735827977
34	Joy Matadi Rice Mill, Khandaghosh	Shri SANJIT DEY	9126562388
35	Jupiter Rice Mill, Kandorsona	Sri AYAN DUTTA	9434011475
36	Jyotish Chandra Rice Mill, Jamalpur	Shri RABINDRA NATH JASH	9434574634
37	K M Agrotech Pvt. Ltd., Gopinathbati	Shri PRADIP SHAW	8617594055
38	Kalimata Agro Product, Chotbelun	Shri RAM PROSAD GHOSH	9474178047
39	Kalna Rice Mill (P) Ltd., Kalna	Shri ARUN KUMAR AGARWALA	9748898800
40	KhordopalsiMaa Annapurna	Shri KUMARESH GHOSH	9434101339
41	KiranSankar Rice Mill, Bhedia	Shri BISHNU CHANDRA	9476255385
42	KunjBihari Rice Mill Pvt. Ltd.	Shri ANKIT AGARWAL	9831623344
43	Laxminarayan Rice & Food, Memari	Shri PRADIP HAZRA	9775752426
44	Laljee Food Products (P) Ltd., Denha	Shri AMAR JYOTI KUNDU	9434025078
45	M. R. Agro, Norja	SK. RAJKUMAR	9493512361
46	M/s. Bhadreswar Rice Mill, Paraj	Shri SANAT KUMAR NANDY,	9933333555
47	M/s. GopalGobinda Rice Mill, Khana Jn., Galsi	Shri ASHIM KUMAR KHAN	9434215431

Sl. No.	Name of the Rice Mill	Name of the Key Persons of the Rice Mill	Phone No.
48	M/s. Karunamoyee Rice Mill, Kulgoria	Shri SOUMYAJIT HATI	9831388883
49	M/s. KGN Rice Mill, Narugram	Shri SUBIR DATTA	9734281617
50	M/s MaaLaxmi Modern Mini Rice Mill, Bhatar	Shri ASHOK KUMAR HAZRA,	9434331060
51	M/s New Satyanarayan Rice Mill (Unit-I), Bowaichandi	Shri ABHIJIT PANJA	9933903979
52	M/s New Satyanarayan Rice Mill, Bowaichandi	Shri ABHIJIT PANJA	9933903979
53	M/s. Kohinoor Rice Mill, Galsi	SK. RAJAB ALI	9153098969
54	M/s. Maha Kali Rice Mill (P) Ltd.	JOYDEB KUNDU	9734711404
55	M/s. Maha Lakshmi Agro Industries, Basatpur, Kuchut	Shri MUKUL KHASNOBIS	9434002400
56	M/s. Muktipada Rice Mill (Unit of GunjanCommotrade Pvt. Ltd.), Guskara	Shri NARAYAN CHANDRA GHOSH	9434163779
57	M/s. R. K. Industries, Lichutala, Kalna	Shri SAMBHUNATH AGARWALA	9434002048
58	M/S. Satyam Rice Mill, Paraj	Shri JIBAN RUIDAS	9732276492
59	M/S Shanti Ram Agro Industries	SUBRATA TAH	8617592636
60	M/s. Sree Ganesh Rice Mill, Satgachia	Shri SARAT CHANDRA MONDAL	9732223003
61	M/s. Tara Sakti Rice Mill, Paraj	Shri PALLAB MUKHERJEE,	9732142501
62	Ma Abhaya Rice Mill, Miraponta	Shri PARIMAL KARFA	9932460201
63	Maa Ganga Rice Mill, Somaypur	Shri RAJENDRA PRASAD AGARWALA	9434002424
64	MaaMongalchandi Agro Mills Pvt. Ltd., Kolkol	Shri GOURI SANKAR GANGULY	9153434295
65	MaaSarada Mini Rice Mill	Shri SUBODH KUMAR HAZRA	9547176010
66	Mahadeb Rice Mill Pvt. Ltd., Manikbazar	Shri KARTIK CHANDRA GHOSH	7001400021
67	Mangalam Rice Mill Pvt. Ltd., Khudkuri	Shri DHANANJOY DEY	9434062273
68	Mondal Food Products Pvt. Ltd., Chhatni	HABIBUR RAHAMAN MONDAL	9735133576
69	Mum Agro Industries	ENAMUL HAQUE SEKH	7797764362
70	Nakuleswar Agro Products Pvt. Ltd., Ura	Shri JIMMY BANSAL	9932132806
71	Narmada Gardens Pvt. Ltd.	Shri SANJEEV KUMAR GOYAL	9564600350
72	New Durgamata Rice Mill, Sehara	Shri JOYDEV BETAL	9933545457
73	New MaaLaxmi Modern Rice Mill, Bhatar	Shri ASHOK KUMAR HAZRA	9434331060
74	New Manasamata foods, Ukhrid	Shri TAPAS KUMAR SEN	9732050689
75	New Modern Rice Mill, Jagadanandapur	Shri BINODE KUMAR AGARWALLA	9333610081
76	Nilachal Food Product	Shri SANJOY KONER	9732327127
77	Nityananda Rice Mills Pvt. Ltd., Srikhanda	Shri SANJOY DUTTA	9333610121
78	Nivedita Rice Mill, Rakona	Shri BANGSI BADAN SAM	9434003339
79	P P Rice Mill, Bhabanandapur	Shri SOURAV KUMAR BODHAK	9903076175
80	Paraj Agro Pvt. Ltd., Chandipur	Shri BANGSI BADAN SAM	9434003339
81	Paraj Trading Mini Rice Mill,Paraj	SABIR AHAMMED MONDAL	9434008380
82	Paramananda Rice Mill (P) Ltd, Polsona	Shri SATYA NARAYAN MONDAL	9434236630
83	Paramhansa Agro Udyog (P) ltd.	Shri NARAYAN CHANDRA GHOSH	9083383734
84	Pasupati Agro Product, Paratal.	Shri GOBINDA CHANDRA MONDAL	9434669372
85	Prosad Rice Mill, Ura	Shri NABA KUMAR PAL	9474986205
86	Radha Krishna Mini Rice Mill, Ura	Shri DINABANDHU DATTA	9732092250
87	Radha Rice Mill, Koshigram	Shri HARSHIT AGARWALA	9831337596
88	R S Agro Industries	Shri NABARANJAN SAIN	9732015845
89	Radhakrishna Agro Products, Belari	Shri PRADIP KUMAR SHAW	7797278671
90	Radhamadhab Rice Mill, Ura	Shri DINABANDHU DATTA	9732092250
91	Sangram Mini Rice Mill, Hatgobindapur	Shri ASOKE ROY	9932960538
92	Sankari Rice Mill, Talit	Shri RAM PADA KONER	9474785599
93	Saradamoyee Rice Mill, Rakona	Shri GOPESWAR JASH	9434003431
94	Satchidananda Agro Tech	Shri JOY KUMAR MAROTI	9233380803

Sl. No.	Name of the Rice Mill	Name of the Key Persons of the Rice Mill	Phone No.
95	ShabShib Rice Mill Pvt. Ltd., Gopekhanji	Shri RUPESH KUMAR AGARWALLA	9333620299
96	Shiva Durga Rice Mill, Manikbazar	Shri ASTOM GHOSH	9733679936
97	Shree Mahabir Modern Agro Mill (P) Ltd., Kalna	Shri ARUN KUMAR AGARWALA	9748898800
98	Shree Venktesh Rice Mill, Kaichar	Shri TOLA RAM AGARWALA	9732132075
99	Shuvankar Rice & General Mills (P) Ltd., Budbud	Shri RAHUL AGARWAL	9038016546
100	Sitaram Food Products (P) Ltd., Galsi	Shri SAMIR KUMAR GHOSH	8250690632
101	Sonali Rice Mill, Bolgona	SK RAHUL AZAM	8637894598
102	Sonatani Food Industries Pvt. Ltd., Bolpur, Paraj	Shri PARTHA JASH	9434318290
103	SreeBishnu Rice Mill, Mankar	Shri ANIL NARAYAN	8436990638
104	Sreema Husking Mill, Eklokhi	Shri JYOTSNABRATA HAJRA	9647941909
105	Sri Bijoy Mini Rice Mill, Raipur	Shri CHURAMONI SEN	9474374830
106	SreeBrijuka Agro Products	Shri DINESH KUMAR AGARWAL	9434011576
107	SreeDurga Farms & Rice Mill (P) Ltd., Memari	Shri PRADIP HAZRA	9775752426
108	Sri Durgamata Rice Mill (P) Ltd, Kalsi	Shri BIMAL JHAWAR	9474440002
109	Sri Ram Rice Mill, Tejganj	Shri PRADIP KUMAR CHAKRABORTY	9434167849
110	Subarna Rice Mill, Khetura	Shri AMAR NATH KOLEY	8250583449
111	Subham Rice Mill (P) Ltd, Nola	Shri RAJIB AGARWALA	9775766333
112	Surjyanarayan Agro Mill (P) Ltd., Mohanpur	Sri SUBHASH GHOSH	8250843075
113	Tulasi Rice Mill, Mondalgram	Shri JAYANTA KESH	9434215287
114	Uchaalan S. S. Rice Mill (P) Ltd., Uchaalan	NASIRUDDIN KHAN	8926703240
115	Urmila Rice Mill, Biscopa	Shri UDAY CHAND MAZUMDER	9732133272
116	Umananda Rice Mill Ltd., Niralgachi	Shri GOBINDA HALDER	9775777027
117	Vasupati Agro Industires, Jamalpur	Shri AMIT SAMANTA	9434014823

LIST OF INDUSTRIES HAVING CONSENT TO OPERATE

Sl. No.	Name of the Unit with owner's name	Location of the Unit with contact No.	Item of production	Block/ Municipality
1	M/S Annapurna Cold Storage , Prop :- Pijush Kumar chatterjee , Vill & P.O.- Digha (Via Guskara), Dist.- Purba Bardhaman	7797332558	Cold Storage	Ausgram-I
2	M/S Sri Sri Satyanarayan Saw Mill, Prop- Tapan Kumar Ghosh, Vill.& P.O.-Nibhuji Bazar , Purba Bardhaman	9564848281	Saw Mill	Kalna-I
3	M/S Nayak Baba Freezing Enterprises Pvt. Ltd., Dir - Shyam Sundar Shaw,Vill.- Somaipur , P.O. Guskara , Purba Bardhaman	9434747298	Dal Mill	Ausgram-I
4	M/S Amrit Dhara Milk chilling Plant, Prop- Rajib Ghosh, Vill.& P.O.-Patuli Station Bazar , Purba Bardhaman	9647929384	Chilling Plant of Milk	Purbasthali-II
5	M/S Radha Aluminium Stores, Prop- Avijit Garai, Vill.- B.B. Ghosh Road, P.O.- Burdwan , Purba Bardhaman	9932925004	Aluminium utensils from Aluminium Circle	Burdwan-M
6	M/S Modina Agro Product, Part- Sk Mainuddin, Vill.- Alhadipur, P.O.- Saranga , Purba Bardhaman	9475189104	Rice Mill (Atap) (Rice hullers only)	Raina-I
7	M/S Aranya Sqambhar (Saw Mill), Prop- Sudipta Chakraborty, Vill.- DVC More, GT Road, P.O.-Burdwan, Purba Bardhaman	938240151	Saw Mill	Burdwan-M
8	M/S Rahamattula Saw Mill, Prop- Md. Alihossain Sk, Vill.& P.O.- Shibda , Purba Bardhaman	9434362502	Saw Mill	Ausgram-I
9	M/S Khalishpur Cold Storage Pvt. Ltd., Director - Sk Abdul Rahaman, Vill & P.O. - Kailsahpur, Dist - Purba Bardhaman	9775323560	Cold Storage	Kalna-I
10	M/S Sridharpur Co-Operative Bank Cold Storage, Manager - Sudip Mukherjee, Vill - Shankarpur, P.O. - Radhakantapur, Dist - Purba Bardhaman	9434182484	Cold Storage	Memari - I
11	M/S Baghnapura Himghar Pvt.Ltd. , Director - Abdul Moin, Vill & P.O. - Baghnapura, Dist - Purba Bardhaman	9832257665	Cold Storage	Kalna-I
12	M/S Roy Saw Mill, Prop - Mangal Roy, Vill- Uddharanpur, P.O. - Sankhai, Dist - Purba Bardhaman	8513063554	Saw Mill	Ketugram - II
13	M/S Utra Cold Storage Pvt. Ltd., Dir: Sk. Abdul Rahaman, Vill-Chowghuria, Post-KHALISHPUR, Purba Bardhaman	9775323560	Cold Storage	Kalna-I
14	M/S Magra Cold Storage (P) Ltd, Dir: Nabakumar Kundu, Vill-Magra, Post-RADHAKANTAPUR, Purba Bardhaman	9434003953	Cold Storage	Memari - I

15	M/S Das Furniture, Prop: Pabitra Kumar Das, Vill- Sadarghat Road, Post-SRIPALLY, Purba Bardhaman	9434189200	Saw Mill	Burdwan-M
16	M/S Smartex Polyfabs Private Limited, Dir: Chandan Kumar Shaw, Vill-Sitalpur, Post-PARBATPUR, Purba Bardhaman	9831512840	HDPE/PP woven fabrics & sacs mfg. (Vergin Plastic)	Jamalpur
17	M/S T.K. Enterprise, Prop: Tarun Kumar Malik, Vill- Raipur, Post-Hijlana, Purba Bardhaman	7797569263	Phenyl / toilet cleaner formulation and bottling	Raina-I
18	M/S Jay Ma Kali Cold Storage (P) Ltd, Dir: Nabakumar Kundu, Vill-Taktipur, Post-BAHABPUR, Purba Bardhaman	9434003953	Cold Storage	Memari-I
19	M/S Mahashakti Cold Storage (P) Ltd, Dir: Nabakumar Kundu, Vill-Chakdighi, Post-CHAKDIGHI, Purba Bardhaman	9434003953	Cold Storage	Jamalpur
20	M/S Mahakali Cold Storage (P) Ltd, Dir: Nabakumar Kundu, Vill-Hatbele, Post-HATBELE, Purba Bardhaman	9434003953	Cold Storage	Kalna-I
21	M/S Somnath Cold Storage Pvt Ltd, Manager: Prashanta Agarwalla, Vill-Itla, Post-Parbatpur, Purba Bardhaman	8697821359	Cold Storage	Jamalpur
22	M/S Satimata Himghar, Partner: Subodh Kumar Garai, Vill-Sushila, Post- Guskara, Purba Bardhaman	0 3452255204	Cold Storage	Guskara M
23	M/S Indian Hume Pipe and Precast, Partner: Bhim Das Bose, Vill-Bhirsin, Post- Buddud, Purba Bardhaman	9635530036	Cement Products like Pipe	Galsi-I
24	M/S Harionkar polymart Private Limited, Director: Amit Show, Vill-Dakshin Mohanpur, Post-Bajekumarpur, Purba Bardhaman	7584936572	P.P.bag mfg (Virgin Plastic)	Raina-I
25	M/S . Nupur Gases Pvt.Ltd., Prop: Ashish kumar Chakroborty , Vill-Dharala , Post- Panagarh Bazar, Purba Bardhaman	8170000457	PET Bottles mfg. (Virgin Plastic)	Galsi-I
26	M/S Paharhati 'O' Uttar Memari Co-Operative Agril Marketing Society Ltd. Chairman - Jaydeb Pal, Vill - Gargeswar, P.O. - Paharhati, Purba Bardhaman	9800953195	Cold Storage	Memari-II
27	M/S Chandimata Himghar (A unit of Nishapati Cold Storage Pvt. Ltd.), Vill & P.O. - Ajhapur, Purba Bardhaman	9434026033	Cold Storage	Jamalpur
28	M/S Antpara Samabay Krishi Unnayan Samity Limited, Manager - Nikhil Kumar Khanra, Vill - Antpara, P.O. - Jaragram, Purba Bardhaman	9800299806	Cold Storage	Jamlpur
29	M/S Sunshine Cold Storage Pvt. Ltd. , Director - Farhan Ahamed, Vill & P.O. - Chatni, Purba Bardhaman	9836242435	Cold Storage	Purbasthali-II

30	M/S Guskara Himghar (P) Ltd. Director - Sushil Mondal, Vill - Ramnagar, P.O. - Digha, Purba Bardhaman	9434008611	Cold Storage	Ausgram-II
31	M/S Baydanath Das & Sons Jewellers, Prop - Sanatan Das, Vill - Badamtala, P.O. - Burdwan, Purba Bardhaman	9434473694	Gold & Silver Smithy (Using = Less than one litter Acid per month)	Burdwan (M)
32	M/S Bengal Cold Storage, Partner - Krishna Kumar Bajoria, Vill - Nanagar, P.O. - Koshigram, Purba Bardhaman	6295840132	Cold Storage	Katwa-I
33	M/S Khetrapal Saw Mill, Prop - Khetra Charan Pal, Vill- Mohanpur, P.O. - Bonpass, Dist - Purba Bardhaman	9093579312	Saw Mill	Ausgram-I
34	M/S RJ Cold Storage(A Unit of RJ Business Solutions) , Director - Jogendra Barman, Vill & P.O. - Saloon, Purba Bardhaman	9434163759	Cold Storage	Bardhaman-I
35	M/S Ramkrishna Saw Mill, Prop - Debasis Adhikary, Vill- Manirambati, P.O. - Bishnubati, Dist - Purba Bardhaman	9641233708	Saw Mill	Meamri-I
36	M/S M.M. Foundation of Cotton Product, Prop - Sk Faijul Bari, Vill - Kulsona, P.O. - Bhalyagram, Purba Bardhaman	9091311711	Reprocessing of Waste Cotton from Scrap Cloth	Mongalkote
37	M/S Loknath Powerloom Textile, Prop - Netai Basak, Vill - Nasratpur, Madhyapara, P.O. - Nasratpur, Purba Bardhaman	9732132731	Powerloom (Without Dyeing and Bleaching)	Purbasthali-I
38	M/S Hotel Monohar, Prop - Madhusudan Das, G.T. Road, BMC Market, Purba Bardhaman	9434468639	Resturant with Capital Investment up to 30 Lakh	Burdwan-M
39	M/S Saktigarh Cold Storage, Partner - Indranil Roy, Vill & P.O. - Saktigarh, Purba Bardhaman	9051199627	Cold Storage	Bardhaman - II
40	M/S Arambag Seeds Farm, Partner - Shyamal Kishor Gayen, Vill & P.O - Uchalan, Purba Bardhaman	9434316597	Steeping & Processing of Grains	Raina - II
41	M/S Banik Concrete Udyog, Part - Madhu Sudan Dev, Vill & P.O. - Orgram, Purba Bardhaman	9434163739	Cement Products like Electric Pole	Bhatar
42	M/S Shawjee Polytech Pvt. Ltd., Director - Shambhu Shaw, Vill - Krishnapur - Kurkura, P.O - Saranga, Purba Bardhaman	7797021111	HDPE/PP woven fabrics & sacs mfg. (Vergin Plastic)	Khandaghosh
43	M/S Anindita Foods Pvt. Ltd., Director - Nandita Das, Vill - Jhinguti, P.O. - Fagupur, Purba Bardhaman	9932925310	Candy	Bardhaman - II
44	M/S Bharat Spices Powder Products, Prop - Goutam Dey, Vill - Beguniya aymapara, P.O. - Satgachia, Purba Bardhaman	8910656087	Spices Grinding (= \leq 20HP motor)	Memari-II

45	M/SR.B. Enterprise, Prop - Ram Chandra Biswas, Vill - Chanchai, P.O. - Chanchai, P.S. - Memari, Purba Bardhaman	8918867772	PVC Pipe	Memari
46	M/S Bharat Saw Mill, Prop - Mahamad Iqbal, Vill- Nawabhat, P.O. - Fagupur, Dist - Purba Bardhaman	9832123180	Saw Mill	Burdwan-M
47	M/S. Rakshakali Oil Mill, Prop - Rakshakar Dutta, Located at Katwa Chaul Patty, P.O. & P.S. - Katwa, Purba Bardhaman	9434526194	Oil Mill Ghani	Katwa - M
48	M/S Mahamaya Cold Storage (P) Ltd, Director - Kausik Kundu, Vill - Rasulpur, P.O. - Rasulpur, P.S. - Memari, Purba Bardhaman	8001601175	Cold Storage	Memari-I
49	M/S Golock Cold Storage, Partner - Kausik Kundu, Vill - Memari Hospital More, P.O. - Memari, P.S. - Memari, Purba Bardhaman	9434100352	Cold Storage	Memari-M
50	M/S Rameswari Agro Products, Partner - Biswajit Gupta, Vill - Jahuripukur, P.O. - Bujrukdi, P.S. - Raina, Purba Bardhaman	8918152765	Rice Mill (Rice hullers only)	Raina-I
51	M/S. Namita Aluminium, Prop - Subhash Chandra Das, Located at Katwa Ghoshhat Palpara, P.O. & P.S. - Katwa, Purba Bardhaman	9378426834	Aluminum Utensils from aluminium Circles by pressing only	Katwa (M)
52	M/S. Das Aluminium, Prop - Monoranjan Das, Located at Katwa Ghishhat , P.O. & P.S. - Katwa, Purba Bardhaman	9332470747	Aluminum Utensils from aluminium Circles by pressing only	Katwa (M)
53	M/S B.D. Cold Storage Pvt. Ltd, Director - Ashwini Agarwal, Vill - Ranibandh, P.O. - Sahajpur, P.S. - Kalna, Purba Bardhaman	9831106063	Cold Storage	Kalna-I

CONTACT NUMBER OF ARMY :

ARMY : Station Staff Officer for Station Commander

Col. Surjeet Sing

Col. Kamal Joshi

1. Administrative Commandant Mobile No. 8447645467
2. Station staff Officer Mobile No. 9926409966

Army Panagarh Base

Amrendra Kumar , 9928114775 & Dipankar - 7073885849

RESCUE TEAM UNDER NDMA

National Disaster Response Force (NDRF) under NDMA for all sorts of rescue and evacuation operation, Contact No. control room

9474061104

Commandant 2nd Bn. NDRF, Haringhata Farm

Near RRI Camp, PO- Mohanpur, Dist.- Nadia

Pin – 741 246 (West Bengal)

Exchange No. 033-25875544.

Email : wb02-ndrf@nic.in

FAX No. 033-25875032

Contact Number of Army Base Panagarh

Sl. No.	Designation	Contact No.	
		Office	Residence
1	Station Commander	3700	3701
2	Adm Commander	3702	3703
3	Comdt Veh. Depot.	3710	3711
4	Commander Amn. Depot	3760	3761
5	Com. Military Hospital	3790	3791
6	CO. 407 GM Regt	3840	3841
7	GE Panagarh	3860	3861
8	OC Station (Wksp) EME	3820	3821
9	OC Supply Depot	3830	3831

Contact Number Air Force Station, Birudiah

Station Commander Air Force	0343- 2524277 or 0343-2524251
SDRF, 7 th Battalian, Kalyanpur Asansol, Paschim Bardhaman	Contol Room No. 0341-2250668 Major DM G, Madhab Roy : 9083269360 Amlan Singh, Munshi : 9083269364

CROWD MANAGEMENT :

Sl. No.	Name of Block/ Municipality	Large Crowd Events	During Month	Location	Estimated Crowd Strength as per past year record	Organizing Body	Resource deployment by District Administration in manpower / Equipment / Vehicle etc
1	Burdwan-I	Mati Utsav	As determined by State Administration	Agriculture Farm, Kalna Gate	1,10,000	District Administration	CDV with QRT Fire Bridge & local Police
2	Burdwan-I	Shivaratri Mela	March	Nawbab Hat	50,000	Trusty Board	Civic Police and Police Van deployed by the Local Police Station
3	Burdwan-I	Shree Shree Dakhineswar Shib Mondir Mela	March	Rayan Village	12,000	Mondir Committee	Police with Police Van is deployed by the Local Police Station
4	Burdwan-I	Shree Shree Basonto Chandi Jiu	July/August	Rayan Village	60, 000	Roy & Nandi Family	Police with Police Van is deployed by the Local Police Station
5	Burdwan-I	Uttara Utsav	February	Bhotar Par	32,000	Utsav Committee	Police with Police Van is deployed by the Local Police Station
6	Burdwan-I	Panchanani Mela	June /July	Bhanderdihi Village	12,000	Chowdhury Family	Police with Police Van is deployed by the Local Police Station
7	Burdwan-I	Gajan of Lord Shiva (Baba Ishaneshwar)	March/April	Kurhmun Village	25,000	Village Committee	Police with Police Van is deployed by the Local Police Station
8	Burdwan-I	Monai Chandi Utsav	June	Sirajpur, Nabagram, Ramchandra pur Mulley	32,000	Mela Committee	Police with Police Van is deployed by the Local Police Station
9	Ausgram-I	A fair on occasion of Kalipuja on Maghi Amabassya	February	bank of kunur river at guskara	NA	Guskara Muniocipality	A committee for this purpose is formed by municipality. They successfully conduct the fair
10	Katwa-I	Shivaratri Mela	March	Srikhanda, Katwa	32,000	Srikhanda Madhumati Samity	Local Police
11	Ketugram-II	Mahalaya	September	Uddharnpur	7,000	Local trusty Body	CDV Deployed
12	Ketugram-II	Durga Puja	September / October	Uddharnpur Shankhai Kalyanpur	7,000	Local Club	CDV Deployed
13	Ketugram-II	Uttara Utsav	February	Uddharanpur	5,000	Local trusty body	Civil Defence volunteer deployed
14	Ketugram-II	Panchanani Mela	June/ July	Kalyanpur	3,000	Do	CDV
15	Ketugram-II	Gajan of Lord Shiva (Baba Ishaneshwar)	March	Uddharanpur	7,000	Local trusty body	Civil Defence volunteer deployed

Sl. No.	Name of Block/ Municipality	Large Crowd Events	During Month	Location	Estimated Crowd Strength as per past year record	Organizing Body	Resource deployment by District Administration in manpower / Equipment / Vehicle etc
16	Ketugram-II	Monai Chandi Utsav	November	Kalyanpur	7,000	Local village	Civil Defence volunteer deployed
17	Ketugram-II	Kali Pujo	November	several villages	7,000	Local club	CDV
18	Ketugram-II	Manasa Pujo	September	Uddharnpur	3,000	Local village	CDV
19	Ketugram-II	Poush Mela At Uddharanpur	December	Uddhanpur Sitahati	7,000	Local(sitahati) GP	CDV deployed
20	Ketugram-II	Makar Sankranti Mela	February	Uddharanpur	7000	Local trusty body	Civil Defence volunteer deployed
21	Ketugram-I	Dadhia Gopaldas Mela	January/February	Dhadia	1,05,000	Local body with villagers	None
22	Ketugram-I	Bhandergoria Satimar Mela	February	Bhande Rgoria	7,000	Do	None
23	Ketugram-I	Khaspur Pirtala Pir Saherer Mela	February	Khaspur – Pirtala	5,000	Do	None
24	Ketugram-I	Kandra Pirtala Mela	March	Kandra – Pirtala	4,500	Do	None
25	Ketugram-I	Kandra GnyanDas Mela	September & December	Kandra	4,000	Local village & local body	None
26	Ketugram-I	Morgram Alisaheb Mela	January	Moregram	5,500	Do	None
27	Ketugram-I	Amgoria Radhamadhab Mela	Novemder	Angoria	6,000	Do	None
28	Ketugram-I	Agardanga Radhamadhab Mela	December	Agardanga	5,500	Do	None
29	Ketugram-I	Komarpur jatadharitala Mela	May	Koharpur	4,500	Do	None
30	Ketugram-I	Komapur kalachand Mela	May	Konarpur	2,500	Do	None
31	Ketugram-I	Khalip[ur Purbaba Mela	March	Kmalpur	2,500	Do	None
32	Ketugram-I	Gopalpur Sibbala Mela	March	Gopalpur	2,000	Do	None
33	Purbasthali-II	BurorajMela	May	Jamalpur,Ni mdaha GP	2,00,000	BurorajMela Committee	CDV rescue van, CDV deep divers ,CDV, Police force etc.
34	Purbasthali-II	Kartick Puja	November	Purbasthali ,Purbasthali GP	1,00,000	Kartick puja Committee	Police, etc.
35	Jamalpur Block	Adibasi Asthi Bisarjan Samaraha	January	Telkupia Ghat on the bank of river Damodar near Jamalpur Bus Stand	1,00,000	Block adminsitration	CDV with QRT vehicles, local Ploce
36	Gasli-II	Damodar Dandeswari Mela	January	Jujuti	2,000	Damodar Dandeswari Mela Committee	Civil Police and police van deployed from local police station.

Sl. No.	Name of Block/ Municipality	Large Crowd Events	During Month	Location	Estimated Crowd Strength as per past year record	Organizing Body	Resource deployment by District Administration in manpower / Equipment / Vehicle etc
37	Kalna-II	Bhaba Pagla Mela	May	Japat, Kalna	62,000	Bhaba Pagla Mandir Public Trust	Speed Boat, Life Jacket, Civil Defence Volunter
38	Mongolkote	Astana Sharif at Mongolkote	Septmber-October	Mongolkote	2,05,000	Astana Sharif at Urs Committee	Local Police
39	Mongolkote	Puja & Mela at Kshirogram Sri Joggda Mandir	May	Kshirogram	1,10,000	Kshirogram Sri Joggda Mandir Committee	CDV, local Police with QRT vehicle
40	Mongolkote	Maa Mangalchandi mandir at Puratanhat	March	Puratanhat , Nutanhat	55,000	Maa Mangalchandi mandir Committee	Local Police
41	Dianhat Municipality	Festivle of Rash Ournima	November	all round of Municipal area	1,05,000	Dianhat Cental Rash Committee, supported by Dianhat Municipality	CDV with QRT, local Police

Alternate communication plan in case of failure of Mobile Network :

In case of failure of mobile network, communication may be made through the following procedure

- Wireless set may be installed in all the police stations under Purba Bardhaman District through which communication will be continued as well as message will be received from IMD, Alipur as Early warning dissemination System.
- GPS set may be provided to the Gram Panchayat Offices for continuation of communication.
- HAM Radio set may be provided to all the Gram Panchayat for continuation of communication
- Walki talky machine may be provided in the affected places.

LIST OF HERITAGE BUILDING

Sl. No	Name of Heritage Building	Address	Significance	Year of construction	Block / Municipality	Whether prone to inundation (Y / N)	Whether located in Landslide / EQ / Cyclone / Tsunami prone zone. If So specify	Whether sufficient Fire fighting arrangement is there	Any Special Measures taken for Disaster Risk Reduction	Remarks
1	108 Shiv Mondir	Nawbab Hat	Pilgrimage for Hindus	1789	Burdwan-I Dev. Block	No	No	No	No	Fire Brigade is located with in 3 KM
2	Pilsona Aoul Chand Mahapravu	Pilsona	Mela & Mohautshav	NA	Mongolkote Dev. Block	Yes	No	No	No	
3	Nutanhat Vanga Masjid	Nutanhat		NA	Mongolkote Dev. Block	No	No	No	No	
4	BurorajShibMandir	Jamalpur.GP - Nimdaha	Sacred Hindu temple	Not known	Purbasthali-II Dev. Block	No	NA	No	Special measures taken at the time of Buddha Purnima	
5	House of Ganga kishorBhattacharyay	Bahara,Pilla GP	Ganga kishorBhattacharyay is the first person who published newspaper in Bengali Language	Not Known	Purbasthali-II Dev. Block	No	NA	NO	NO	This building is in dilapidated condition.
6	House of Dasorathi Roy	Pilla Babupara,Pilla GP	Dasorathi Roy is the first Bangla Panchalikar.	Not Known	Purbasthali-II Dev. Block	Yes	NA	NO	NO	This building is in dilapidated condition

Sl. No	Name of Heritage Building	Address	Significance	Year of construction	Block / Municipality	Whether prone to inundation (Y / N)	Whether located in Landslide / EQ / Cyclone / Tsunami prone zone. If So specify	Whether sufficient Fire fighting arrangement is there	Any Special Measures taken for Disaster Risk Reduction	Remarks
7	House of Poet Satrendranath Dutta	Chupi, Purbasthali GP	Renowned Bengali Poet	Not Known	Purbasthali-II Dev. Block	No	NA	NO	NO	This building is in dilapidated condition
8	House of Upendranath Brahmachari	Sardanga, Kalekhantala-1	Who invented the medicine of Kalajar	Not Known	Purbasthali-II Dev. Block	Yes	NA	NO	NO	The building is in dilapidated condition
9	Ramesvara Temple	Kalna	All the sites are significant for their architectural values.	1783	Kalna Municipality	No	Earth Quake	Yes	No special measures taken	All the temples are maintained by Archaeological Survey of India, Govt. of India
10	Jora Deul (Two ancient Temples)	Baidyapur		1550 A.D.	Kalna-II Block	No	Earth Quake	Yes	No special measures taken	
11	Sarbamongala Mandir	N Basu Raod, Sarbamongala Para	NA	NA	Bardhaman Municipality	NA	NA	NA	NA	NA
12	Kamrangatala Gate	Bardhaman Municipality	NA	NA	Bardhaman Municipality	NA	NA	NA	NA	NA
13	Bijoy Toran Gate	G.T Road, Near Head Post Office	NA	NA	Bardhaman Municipality	NA	NA	NA	NA	NA
14	The Christ Church	G.T Road, Near Head Post Office	NA	NA	Bardhaman Municipality	NA	NA	NA	NA	NA

Sl. No	Name of Heritage Building	Address	Significance	Year of construction	Block / Municipality	Whether prone to inundation (Y / N)	Whether located in Landslide / EQ / Cyclone / Tsunami prone zone. If So specify	Whether sufficient Fire fighting arrangement is there	Any Special Measures taken for Disaster Risk Reduction	Remarks
15	Kankaleswar Kali Bari	Temple Road, Near Abasarika park, Kanchan Nagar	NA	NA	Bardhaman Municipality	NA	NA	NA	NA	NA
16	Jora Bangla Mandir	Bardhaman Municipality	NA	NA	Bardhaman Municipality	NA	NA	NA	NA	NA
17	Guru Nanak Gurudwara	G.T Road, Tinkuniya	NA	NA	Bardhaman Municipality	NA	NA	NA	NA	NA
18	Pathan Maszid	Bardhaman Municipality	NA	NA	Bardhaman Municipality	NA	NA	NA	NA	NA
19	Bardwary Gate	Bardhaman Municipality	NA	NA	Bardhaman Municipality	NA	NA	NA	NA	NA
20	Nawab Bari	Kjaja Anwar Road, Ward No.- 17	NA	NA	Bardhaman Municipality	NA	NA	NA	NA	NA
21	Mahanta Sthal	Rajganj Road, Ward No. 25	NA	NA	Bardhaman Municipality	NA	NA	NA	NA	NA
22	Goda Thatched House	Goda, Ward No. 26	NA	NA	Bardhaman Municipality	NA	NA	NA	NA	NA
23	Bardhaman Raj Collegiate School (H.S)	Nutanganj, Burdwan	NA	NA	Bardhaman Municipality	NA	NA	NA	NA	NA
24	Jumma Maszid	Bradhaman	NA	NA	Bardhaman Municipality	NA	NA	NA	NA	NA
25	Mousoliun of Kirti Chandra Roy	Samajbati, Ward No. – 02	Mousoliun of Kirti Chandra Roy	NA	Dainhat Municipality	NO	NO	NO	NO	NO
26	Jora Shib Mandir	Bera , Ward No. 14	Hindu Tmple	NA	Dainhat Municipality	NO	NO	NO	NO	NO

Sl. No	Name of Heritage Building	Address	Significance	Year of construction	Block / Municipality	Whether prone to inundation (Y / N)	Whether located in Landslide / EQ / Cyclone / Tsunami prone zone. If So specify	Whether sufficient Fire fighting arrangement is there	Any Special Measures taken for Disaster Risk Reduction	Remarks
27	Jagganath Ghat with Temple	Ward No. 10. Jagganath	hindu temple with ghat when the queen of Bardhaman used gthe ghat when the river Ganga flowed hrough the side of temple for bathing	NA	Dainhat Muncipality	NO	NO	NO	NO	NO
28	Badarshabe Tala	Dewanganj, Ward N	Samadhi of renowned Pir & Burial ground	NA	Dainhat Muncipality	NO	NO	NO	NO	NO

FOOD SUPPLIES OFFICES & OTHER LOCATIONS

Sl No	Name of the Office	Location	Mobile No
1	DCF&S, PurbaBardhamna	Khadya Bhavan (Near Bardhaman Rly. Station, PurbaBardhaman	7604068627
2	SCF&S, PurbaBardhamna	Khadya Bhavan (Near Bardhaman Rly. Station, PurbaBardhaman	9830691040
3	SCF&S, Kalna	Khadya Bhavan, Baruipara, Kalna	9836921044
4	SCF&S, Katwa	Khadya Bhavan, Madhabitala Road , Katwa	7407207016

LIST OF GODOWNS AND THEIR LOCATION UNDER DCF&S PURBA BARDHAMAN

Sl No	Name of Godown	Location	Capacity (In Mt)
STATE OWNED GODOWNS			
1	Bardhaman South FSD	Burdwan MU	2000
2	Memari FSD	Memari MU	1800
3	Kalna FSD	Kalna MU	1800
4	Galsi FSD	Galsi - I	800
5	Ramjibanpur FSD	Ketugram - I	1600
6	Seharabazer FSD	Sehara	770
Total (A)			8770
RIDF GODOWNS			
7	Memari (RIDF)	Memari- I	5000
8	Ketugram (RIDF)	Ketugram - II	5000
9	Nari (RIDF)	Burdwan - I	5000
10	Katwa (RIDF)	Katwa - I	5000
11	Bhatar (RIDF)	Bhatar - I	5000
12	Monteswar (RIDF)	Monteswar	5000
13	Purbasthali (RIDF)	Purbasthali - I	5000
14	Galsi RIDF (Unit - 1)	Galsi - I	5000
15	Galsi RIDF (Unit - 2)	Galsi - I	5000
16	Galsi RIDF (Unit - 3)	Galsi - I	5000
17	Galsi RIDF (Unit - 4)	Galsi - I	5000
18	Galsi RIDF (Unit - 5)	Galsi - I	5000
19	Mongolkote RIDF	Mongolkote	5000
20	Kalna RIDF	Kalna- I	5000
21	Bhatar RIDF at Nasigram Shed-I	Bhatar	5000
22	Bhatar RIDF at Nasigram Shed-II	Bhatar	5000
Total (B)			80000

KISAN MANDI			
23	MonteswarKishanMandi	Monteswar	1000
24	Raina I KisanMandi	Raina-I	1000
25	Purbasthali -I KisanMandi	Purbasthali - I	1000
26	Purbasthali -II KisanMandi	Purbasthali - II	1000
27	Ketugram-I KisanMandi	Ketugram - I	1000
28	Ketugram-II KisanMandi	Ketugram - II	1000
29	BhatarKisanMandi	Bhater	1000
30	Memari-I KisanMandi	Memari-I	1000
31	Memari-II KisanMandi	Memari-II	1000
32	JamalpurKisanMandi	Jamalpur	1000
33	Ausgram-I KisanMandi	Ausgram-I	1000
34	Raina-II KisanMandi	Raina-II	1000
35	Burdwan-I KisanMandi	Nari	1000
36	Ausgram-II KisanMandi	Ausgram-II	1000
37	Katwa -I KisanMandi	Katwa-I	1000
38	Kalna-I KisanMandi	Kalna-I	1000
39	MongalkotekisanMandi	Mongalkote	1000
Total (C)			17000
40	Gushkara PEG	Gushkara MU	5000
Total (D)			5000
TOTAL (A+B+C+D)			110770

PADDY STORAGE GODOWN			
41	Katwa-I Paddy Storage Godown	Katwa-I	1000
42	Ketugram I Paddy StorageGodown	Ketugram - I	1000
43	Ketugram-II paddy Godown	Ketugram - II	1000
44	Mongalkote paddy Godown	Mongalkote	1000
45	Monteswar Paddy StorageGodown	Monteswar	1000
46	Burdwan-I Paddy Storage Godown	Nari	1000
47	Burdwan-II Paddy Storage Godown	Gopalpur	1000
Total (E)			7000

NAME OF MR DISTRIBUTOR

Sl. No.	Name of MR Distributor	Address	Contact Number
1.	MuzibarRahaman	Vill + P.O.Bandhmura, P.S. Katwa,Dist. Burdwan, Pin-713150	9332070465
2.	NathmalMohanlal	GhoshHat,Katwa,P.O& P.S-KatwaDist-Burdwan	9333610124
3.	KANAIA PROSAD AGARWALLA	P.O-Dainhat,P.S-Katwa,Dist-Burdwan	9333610165
4.	MANGOLKOTE TCAMS LTD.	Vill+P.O.-Kaichar. P.S.-Mongalkote Dist-Burdwan.W.B.-713143	9434557793
5.	Secretary, Chanak Union Co-Op. A. C. Society Ltd.	Vill+P.O.-Joypur, P.S.-Mongalkot, Dist.-PurbaBardhaman.	9434546416
6.	Ghosh Bros.	Vill+P.O.: -Kandara, P.S.: -Ketugram, Dist.: -Burdwan, Pin: -713129	9434581707
7.	Smt. KalyaniSinha	Vill- Beninagar P.O.- Nirol P.S.- KetugramDist- Burdwan Pin- 713140	9733632554
8.	AnandamoyeeEnt.	5.Kamala Kamani Road, P.O - Nutantganj, Dist- Burdwan	9434024869
9.	A.N. Dutta& Bros.	Vill+P.O+P.S-JamalpurDist-Burdwan Pin-713408	9434027585
10.	UDAY CHAND MONDAL	Vill-Badulia, P.O-Sagrai, Dist-Burdwan P.S-Khandaghosh, Pin Code-713424	9732086749
11.	SECY-GOPALPUR S.K.U.S LTD	Vill-Gopalpur,P.O-Sagrai,P.S-Raina,Dist-Burdwan	9832761069
12.	G.K. Enterprise	Vill-Polempur, P.O - Machkhanda, P.S - Khandaghosh, Dist - Burdwan	9734572054
13.	BALAI CHANDRA AUDDYA	Satgachia, Memari, Dist-Burdwan	9494033831
14.	T.C. Dutta& Sons.	Vill+P.O-Memari,KrishnaBazar,P.S-Memari,Dist-Burdwan	9434215741
15.	E.O. BdnW.SaleCon.Co.Opt So., BDN.	76.G.T.Road,Monimart, PurbaBurdwan - 713101	9804068621
16.	D.N. Chowdhury Prop. S.Chowdhury	Borehat,P.O-Nutanganj,Dist-Burdwan.	9474603616
17.	B.B. Tah	Kalna Road, Badamtala P.O- Burdwan, Dist-Burdwan-713101	9474551870
18.	Dulal Chandra Gupta	Khalui Bill Math P.O.+Dist. Burdwan	9232694877
19.	Smt. KRITANJALI ROY	Vill-Mohanpur,P.O-Sanko,P.S-Galsi, Dist-Burdwan.	9153212452
20.	KIRAN SANKAR MONDAL	Dharapara,P.O-Gushkara, P.S-Ausgram, Dist-Burdwan.	9434004821
21.	CHARAN KUMAR DEY	Vill-Bonpas-Kamarpara, P.S-Bhatar, Dist-Burdwan, Pin-713127	9434188705
22.	C.M. Bhatar UCACS Ltd.	Bhatar Bazar, Dist-Burdwan	7384353553

Sl. No.	Name of MR Distributor	Address	Contact Number
23.	AnandamoyeeEnt. A/C S. P Nayek	R.B. Ghosh Road, Dist-Burdwan	9732055555
24.	Kalimata Trading Co.	Chottodewripara,P.O.-Kalna,Dist-Burdwan,Pin-713409	9434038799
25.	SujitBiswas	Vill-Bishoharidanga. P.o-Sahajpur. P.s-Kalna. Dist-Burdwan. Pin-713405	9434156148
26.	B.L. NathMajumder	Vill.+P.O.-Samudragarh,P.S.-Nadanghat,Dist.-Burdwan,Pin.-713519	9434163336
27.	Mondal Bros.	vill.+Post-jageswarpur,P.o.-Ukhura-sarangpur,P.S.-Purbasthali,Dist-Burdwan,Pin-713512	9474012372
28.	Roy &Sain Co.	Vill+Post-Kusumgram,P.S.-Monteswar,Dist.-Burdwan,Pin-713422	9434546232
29.	RiyaChatterjee	Vill+Post+Ps-Monteswar,Dist-Burdwan,Pin-713145	9434182603
30.	Susanta Kumar Mondal	Vill+P.O+P.S-Galsi, Dist-Burdwan	9332131233
31.	C.M. Aus Block-II Co.opt So. Ltd.	Vill - Dhankora + Post -Bhueara,P.S - Ausgram,Dist - PurbaBurdwan,Pin - 713153	9434574146
32.	Damodar Enterprise	Vill-Polempur,PO-Machkhanda,PS-Khandaghosh.District-Burdwan	9434021339
33.	G.C. Saw	Vill-Badulia, P.O-Sagrai, Dist-Burdwan P.S-Khandaghosh, Pin Code-713424	9434027585
34.	Pannalal Gupta	Panagarh Bazar, Dist-Burdwan	9433261479
35.	M/S Sonai Food Marketing Pvt. Ltd.	Surekalna, Dist-Burdwan	9748777189

LIST OF HPCL, BPCL & IOCL

Sl. No.	Name of the Agents	Location	OMC	Mobile No.	Allocation of Jan'19 (in KL)
1	AD Agency	Memari	HPCL	9674563552	96
2	DN Pal,	Sure kalna	HPCL	9434100207	132
	DN Pal a/c of K N Agarwal	Sure kalna	HPCL	9434100207	84
3	Shaktigarh Auto,BDN	Shaktigarh	HPCL	9434002405	156
	Shaktigarh Auto a/c of K N Agarwal	Shaktigarh	HPCL	9434002405	48
4	Samanta & co,	Sehra Bazar	HPCL	9609674093	144
5	Ambika Traders	Kalna	BPCL	9641235903	108
6	Bk Agency ,	Alamganje,Bardhaman	BPCL	9332038935	144
7	Bk Agency	Katwa	BPCL	7908910195	144
8	Ak Roy ,	Koichor,Katwa	IOCL	8967975083	108
9	BN Goyenka,	Guskara	IOCL	9434031040	84
10	BN Goyenka,	Katwa	IOCL	9434028269	132
11	CK Das,	Kandra	IOCL	8926494490	132
12	Joy Jawan Kerosin agency	Kalna I	IOCL	9733979750	96
13	Nityananda Bhandar,	Purbasthali	IOCL	9732554534	48
14	Pk Ghosh,	Dhatrigrām	IOCL	7003758962	60
15	Payel oil Agencyr	Bhatar	IOCL	6296626372	96
16	RKBK ltd,Borehat	Borehat,Bardhaman	IOCL	8768645482	84
17	RKBK ltd,	Memari	IOCL	9083250646	72
	RKBK ltd,Memari a/c no Saha kerosin Agency	Memari	IOCL	9083250646	0
18	RKBK ltd,	Satgachia	IOCL	9083250648	60
19	Rima oil Agency	Khandoghosh	IOCL	9434703031	36
	Rima oil Agency a/c of Saha Kerosin Agency	Khandoghosh	IOCL	9434703031	48
20	Shiba Oil Agency ,	Galsi	IOCL	9434641422	108
21	Shyamsundor Petroleum,Shyamsundar,Raina I	Shyamsundar	IOCL	7044316689	48
22	Sree Krishna Traders,Samudragarh, Kalna I	Sumadragarh	IOCL	9732125119	60
23	Ghosh Brothers	Kalna I	IOCL	8250532142	168
24	Bud Bud Oil Agency, Budbud,	Galsi I	IOCL	6294012500	60
Total					2556

MS & HSD dealers in Purba Bardhaman district

Sl. No	Name	Address	Phone No.	Valid from
1	M/S S.N.Fuels	Satgachia, Purba Bardhaman	9474109181	10/01/2020
2	M/S Farha service Station	Sonadanga, Monteswar	9647518536	10/01/2020
3	M/S Ghosh Auto Fuel	Mankar, Purba Bardhaman	8016586567	17/01/2020
4	M/S Suraksha Filling Station	Kalaraghat, Purba Bardhaman	7076127579	24/01/2020
5	M/S Maa Rakshakali Filling Station	Abhirampur, Purba Bardhaman	7001580244	17/02/2020
6	M/S Santoshimata Service Station	Nandanpur, Purba Bardhaman	9038889470	04/03/2020
7	M/S Shri Narayan Filling Station	Piplan, Purba Bardhaman	9434670764	02/06/2020
8	M/S Som Auto Fuels	Rokona, Purba Bardhaman	9475919413	12/06/2020
9	M/S Chaya rani Service Station	Mallickpur, Kalna, Purba Bardhaman	9830356505	04/09/2020
10	M/S Manna Filling Station	Sagrai, Purba Bardhaman	9002317656	14/09/2020
11	M/S Kalpataru Fuels	Galsi, Purba Bardhaman	9832873570	16/10/2020
12	M/S Sikha Rani service Station	Jamalpur, Purba Bardhaman	9830309014	11/1/2020
13	M/S Alisha Fuel Station	Alisha Bus Stand, Purba Bardhaman	90051610710	04/01/2021
14	Fill & Run Fuel station	Karjana, bhatar, Purba Bardhaman	9434007397	25/08/2021
15	M/S Maa Manasa Service Station	Belkash, Purba Bardhaman	9732010545	16/09/2021
16	Padmavati Filling Station	Ausgram, Purba Bardhaman	7001645369	22/11/2021
17	M/S Sahin Service Station	Chakpurohit, Purba Bardhaman	9735106741	02/12/2021
18	M/S Alinagar Filling Station	Kapsar, Purba Bardhaman	9734590942	24/01/2022
19	Sabita Filling Station	Gopekhanji, Katwa, Purba Bardhaman	9933140189	04/09/2020
20	M/S Roy Filling Station	Kopa, Purba Bardhaman	9732044860	05/03/2021
21	M/S Sova Auto Service	Boxinagar, Mongalkote, Purba Bardhaman	8001779660	19/07/2021
22	Maa Tara Fuel Station	Srikhanda, Katwa, Purba Bardhaman	8967738894	22/11/2021
23	M/S Dreamland Filling Station	Bonkapasi, Mongalkote, Purba Bardhaman	9126991829	25/04/2022
24	M/S Tamanna Service Station	Basantapur, Monteswar, Purba Bardhaman	9732144297	26/02/2020
25	M/S Rahaman Filling Station	Majhergram, Monteswar, Purba Bardhaman	7908071037	17/06/2020
26	M/S Sharmila Petrol Pump	Posla, Kalna, Purba Bardhaman	8597145405	10/11/2020
27	M/S Pure & Sure Filling Station	Mirpur, Kalna, Purba Bardhaman	9434025078	28/12/2020
28	M/S Diamond Filling Station	Chandpur, Purba Bardhaman	7501125131	24/02/2021