



DISTRICT MAGISTRATE & COLLECTOR

HOWRAH-711 101 (W.BENGAL)

Telephones : 2641-2024 / 2661

Fax : 2641-3367

E-mail : dm-how@wb.nic.in

FOREWARD

This handbook is published for providing information pertaining to crisis management in Howrah District. Human suffering and loss of property can be minimized during disaster through proper preparedness, planning, timely action and undertaking long-term works.

All concerned departments / authorities such as Irrigation, Public Works Department, Public Health Engineering, Health, Food, Agriculture, Fisheries, Animal Resource Development, Police, Municipalities, Non-Government Organizations, Sub-Divisional Officers, Sahbahpaties of Panchayat Samities and Block Development Officers were consulted to draw up a comprehensive plan to combat disaster.

An attempt has been made to compile the relevant information pertaining to disaster management in 14 (fourteen) blocks, Uluberia Municipality and the Howrah Municipal Corporation of this district for facilitating efficient management in the event of any disaster. A District Level preparedness meeting was held on 16.05.2016 to compare and to compile the Action Plan, 2016.

The booklet is meant for official use. Any suggestion for its improvement will be highly appreciated.

Howrah is partly a flood prone district. Three Blocks i.e. Udaynarayanpur, Amta-II & Amta-I are affected by Flood mainly but in the previous year all the Blocks of Howrah District except Shyampur-I & Shyampur-II Blocks were severely affected by flood and water-logging. Subsequent measures for the rescue, relief and reconstruction are required to be taken each time to combat the situation with co-operation of various Government Department, Panchayat bodies etc. Concerted effort of various Departments, Panchayats, Municipalities and various other organizations during exigencies and their readiness to meet the demands of the situation are essential for flood relief and reconstruction work.

I wish to thank all officials who have helped in the preparation of this booklet.

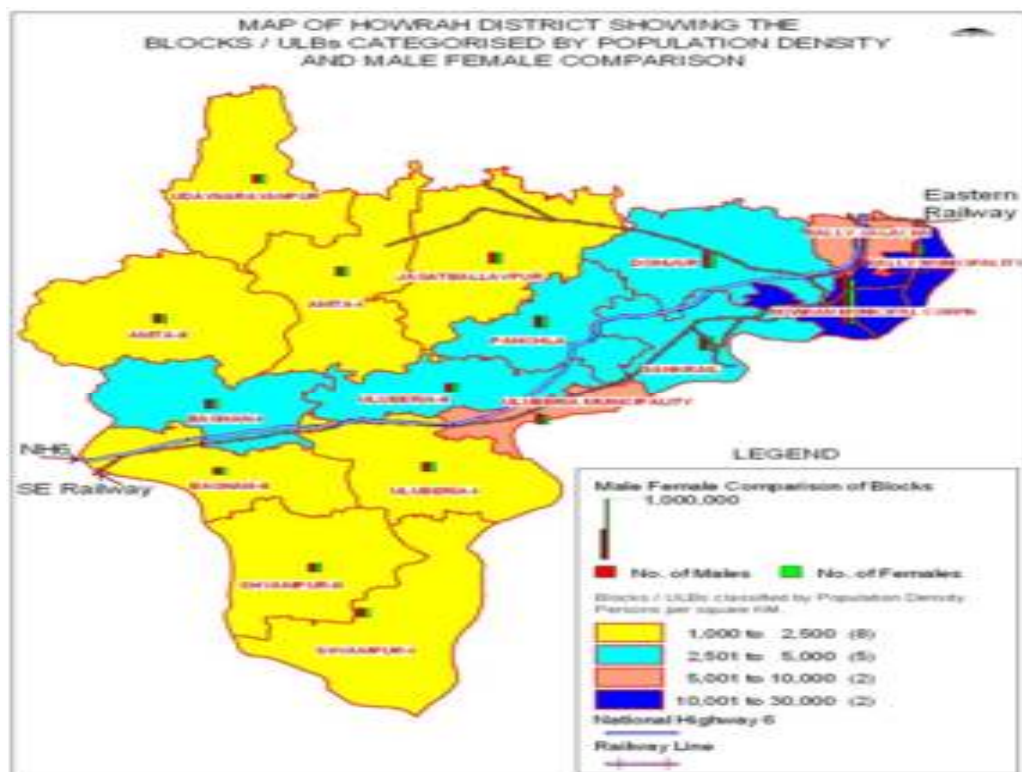
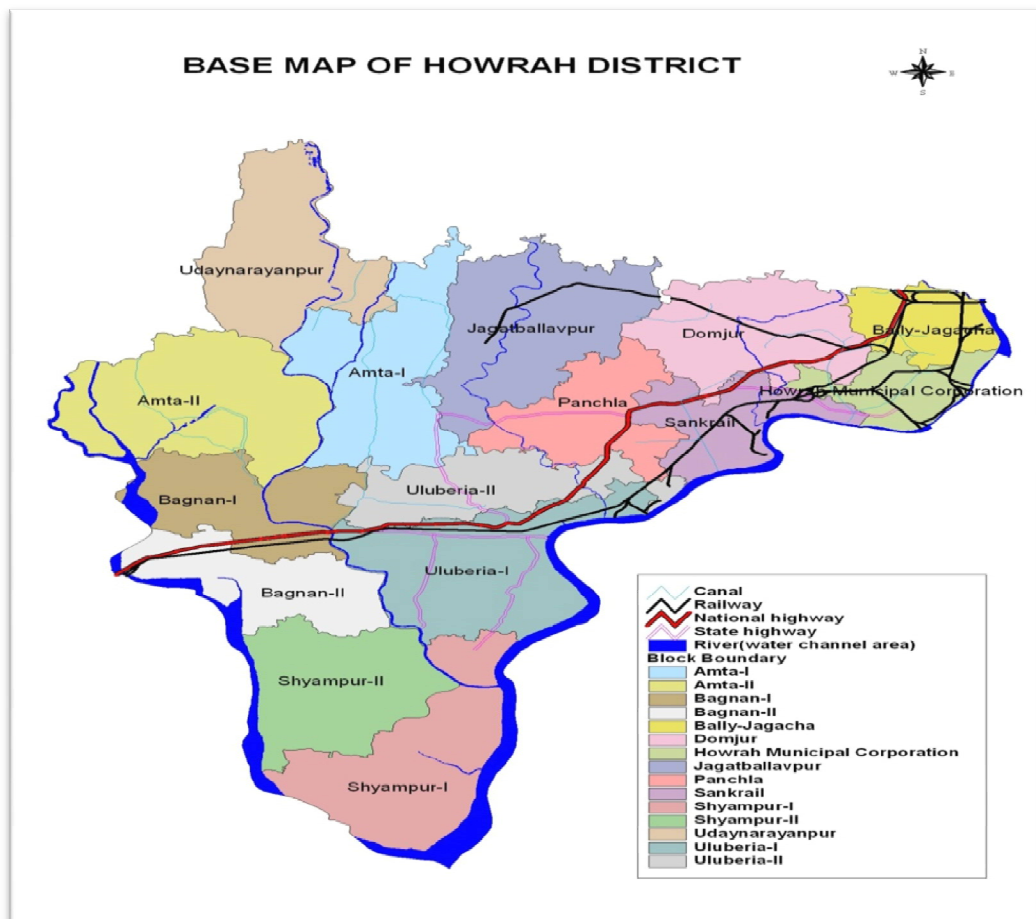
SHUBHANJAN DAS, IAS
District Magistrate & Collector
Howrah

CONTENTS

SL. NO.	SUBJECT	Page No.
1	DISTRICT MAP	2-4
2	DISTRICT PROFILE	5-9
3	EVACUATION PLAN	10-24
4	CENSUS	25
5	IMPORTANT TELEPHONE NUMBERS	26-34
6	LIST OF VULNERABLE AREAS SUB-DIVISION WISE	35-38
7	REPORT OF FLOOD SHELTER	39
8	STATUS OF RELIEF GO-DOWN	39
9	IDENTIFICATION OF INFRASTRUCTURES ON HIGH LAND AND RESCUE SHELTERS, HUMAN AND CATTLE HEALTH	40-41
10	LIST OF GOVT. AIDED FLOOD SHELTER	42-44
11	LIST OF SUITABLE HELIPADS WITH LATITUDE & LONGITUDE	44
12	LIST OF FERRY GHATS	45-48
13	LIST OF SLUICES/ EMBANKMENTS/ CANALS REQUIRED TO BE REPAIRED	49-51
14	CRISIS MANAGEMENMENT PLAN OF HOWRAH IRRIGATION DIVISION	52-57
15	CRISIS MANAGEMENMENT PLAN OF LOWER DAMODAR CONSTRUCTIONS DIVISION	58-59
16	CRISIS MANAGEMENMENT PLAN OF C.M.O.H	60-94
17	CRISIS MANAGEMENMENT PLAN OF AGRI (ADMIN) DIVISION	95-96
18	CRISIS MANAGEMENMENT PLAN OF A.R.D DIVISION	97-102
19	CRISIS MANAGEMENMENT PLAN OF F.P.I & HORTICULTURE DEPTT.	103-104
20	CRISIS MANAGEMENMENT PLAN OF PHE. DTE	105-111
21	CRISIS MANAGEMENMENT PLAN OF W.B.S.E.D.C.L	112-113
22	CRISIS MANAGEMENMENT PLAN OF DISTRICT FOOD & SUPPLIES DEPTT.	114
23	CRISIS MANAGEMENMENT PLAN OF FIRE DIVISION	115-116
24	CRISIS MANAGEMENMENT PLAN OF ULUBERIA MUNICIPALITY	117-118
25	CRISIS MANAGEMENMENT PLAN 2016-2017 (BLOCK : AMTA-I)	119-156
26	CRISIS MANAGEMENMENT PLAN 2016-2017 (BLOCK : AMTA – II)	157-170
27	CRISIS MANAGEMENMENT PLAN 2016-2017 (BLOCK : BAGNAN – I)	171-180
28	CRISIS MANAGEMENMENT PLAN 2016-2017 (BLOCK : BAGNAN-II)	181-219
29	CRISIS MANAGEMENMENT PLAN 2016-2017 (BLOCK : BALLY-JAGACHA)	220-228
30	CRISIS MANAGEMENMENT PLAN 2016-2017 (BLOCK : SANKRAIL)	229-232
31	CRISIS MANAGEMENMENT PLAN 2016-2017 (BLOCK : DOMJUR)	233-241
32	CRISIS MANAGEMENMENT PLAN 2016-2017 (BLOCK : JAGATBALLAVPUR)	242-246
33	CRISIS MANAGEMENMENT PLAN 2016-2017 (BLOCK : SHYAMPUR –I)	247-275
34	CRISIS MANAGEMENMENT PLAN 2016-2017 (BLOCK : SHYAMPUR – II)	276-283
35	CRISIS MANAGEMENMENT PLAN 2016-2017 (BLOCK : ULUBERIA –I)	284-285
36	CRISIS MANAGEMENMENT PLAN 2015-2016 (BLOCK : ULUBERIA – II)	286-295
37	CRISIS MANAGEMENMENT PLAN 2015-2016 (BLOCK : UDAYNARAYANPUR)	296-323
38	CRISIS MANAGEMENMENT PLAN 2015-2016 (BLOCK : PANCHLA)	324-336

Map of Howrah District







DISTRICT PROFILE

Howrah at a glance

Description	Unit	Particulars
(1)	(2)	(3)
Administrative Set Up:		
District Head Quarters		Howrah
Sub-division		2
Police Station		25+1 (1 addl women PS)
Mouza		836
Municipal Corporation		1
Municipality		2
Block		14
Panchayat Samity		14
Gram Panchayat		157
Gram Sansad		2430
Area and Population:		
Area	Sq. K.M.	1,467
Population	Number	48,50,029
Density of population	Per sq km.	3,306
Percentage of population:		
Male		51.56%
Female		48.44%
Rural		36.62%
Urban		63.38%
Climate:		
Annual rainfall	mm.	1350 (approx.)
Temperature: Maximum	Degree Celsius	35
Minimum	Degree Celsius	8
Workers:		
Total workers	Per cent	37.52
Non-workers	Per cent	62.48
Educational Institutions:		
Primary	Number	2761
Middle	Number	116
High	Number	194
Higher Secondary	Number	350
General College	Number	17
University (Gen. & Tech.)	Number	1
Literates: Male	Per cent	77.69
Female	Per cent	70.76
Total	Per cent	74.33

Area, Population and Density of population

Sub-division/ C.D. Block /M	Area in Sq. K.M.	Population	Density per Sq. K.M.	P.C. of Population to district population
(1)	(2)	(3)	(4)	(5)
Sadar Sub-Division	467.79	2798239	5982	57.7
Bally Jagacha	27.96	209504	7493	4.32
Panchla	73.07	251930	3448	5.19
Sankrail	69.43	330828	4765	6.82
Domjur	104.16	377588	3625	7.79
Jagatballavpur	130.51	257941	1976	5.32
Bally Municipality	10.92	293373	26866	6.05
Howrah Municipal Corpn	51.74	1077075	20817	22.21
Uluberia Sub-Division	999.21	2051874	24833	42.38
Uluberia-I	103.38	214399	2074	4.43
Uluberia-II	69.87	191369	2739	3.95
Shyampur-	138.05	205809	1491	4.25
Shyampur-II	106.96	195992	1832	4.05
Bagnan-I	86.67	223194	2575	4.61
Bagnan-II	86.65	164373	1897	3.39
Amta-I	123.91	223261	1802	4.61
Amta-II	141.33	208150	1473	4.30
Udaynarayanpur	109.80	190062	1731	3.93
Uluberia Municipality	32.59	235265	7219	4.86
District Total 2011	1467.00	4841627	5507	100
2001	1467.00	4273099	2913	100

Source: Census of India, 2001& 2011

Scheduled Castes and Scheduled Tribes population by sex

Sub-division/ CD Block /M	Scheduled Castes			Scheduled Tribes		
	Male	Female	Total	Male	Female	Total
(1)	(2)	(3)	(4)	(5)	(6)	(7)
Sadar Sub- Division	161582	154609	316191	6227	5891	12118
Bally Jagacha	15849	14766	30615	946	877	1823
Panchla	22705	21770	44475	45	30	75
Sankrail	39303	37606	76909	639	630	1269
Domjur	32714	32488	65202	769	818	1587
Jagatballavpur	28911	27893	56804	1385	1292	2677
Bally Municipality	3811	3350	7161	708	640	1348
Howrah Municipal Corp.	18289	16736	35025	1735	1604	3339
Uluberia Sub-Division	205184	197027	402211	1532	1441	2973
Uluberia-I	24148	23323	47471	88	69	157
Uluberia-II	29265	28406	57671	47	33	80
Shyampur-I	19114	18386	37500	164	161	325
Shyampur-II	11785	11270	23055	55	54	109
Bagnan-I	16086	15389	31475	131	130	261
Bagnan-II	8768	8573	17341	398	395	793
Amta-I	33728	32318	66046	178	159	337
Amta-II	26058	24710	50768	154	128	282
Udaynarayanpur	20039	19364	39403	188	179	367
Uluberia Municipality	16193	15288	31481	129	133	262
District:						
Total	367053	351898	718951	7761	7333	15094
Rural	207531	200284	407815	2075	1950	4025
Urban	159522	151614	311136	5686	5383	11069

Source: Census of India, 2011

Number of General Educational Institutions by type

Type of Institution	Number
(1)	(2)
1. GENERAL RECOGNISED SCHOOLS	2761
(I) Recognized Primary Schools under the control or of the type of	2097
(a) D.I.(Primary + Junior Basic)	2083
(b) Municipalities/Corporation/Local Bodies etc.	14
(c) I.C.S.E. / C.B.S.E./Anglo-Indian & Missionaries etc.	0
(d) Railways (E.R./ S.E.R)/ D.V.C. etc.	4
(II) Recognized Middle Schools under the control of or of the type of	116
(a) D.I.(Secondary)	114
(b) Junior Madrasahs	2
(c) I.C.S.E / C.B.S.E./ Anglo-Indian & Missionaries etc.	0
(d) Railways (E.R./ S.E.R) / D.V.C etc.	0
(III) Recognized High Schools under the control of or of the type of	194
(a) D.I. (Secondary)	163
(b) High Madrasahs	26
(c) I.C.S.E / C.B.S.E./ Anglo-Indian & Missionaries etc.	2
(d) Railways (E.R./ S.E.R) / D.V.C etc.	3
(IV) Recognized Higher Secondary Schools under the control of or of the type of	350
(a) General Stream (including independent H.S.School)	335
(b) Vocational Stream (including independent H.S.School)	0
(c) I.C.S.E / C.B.S.E./ Anglo-Indian & Missionaries etc.	13
(d) Railways (E.R./ S.E.R) / D.V.C etc.	0
(e) Senior Madrasahs	2
2. GENERAL DEGREE COLLEGES	17
3. GENERAL UNIVERSITIES (excluding completely Technical Universities)	--
4. CENTRES OF OPEN UNIVERSITIES	4

Special and Non-formal Educational Institutions

Sl.No.	Type of Institutions	Number
(1)	(2)	(3)
1.	Shishu Shiksha Kendras (P & RD + MAME)	306+3
2.	Madhyamik Shiksha Kendras (P & RD + MAME)	27 + 7
3.	Madrasah Shiksha Kendra	13
4.	Educational Institutions for the Blind & other Physically & Mentally Handicapped	4
5.	Anganwari (Education) Centres under ICDS	4052
6.	Reformatory or certified Institutions or Welfare Homes under Social Welfare Department for the Juveniles or destitute children or the children of red-light areas	Govt. Home-01 NGO (certified)-02 Destitute-05
Total		

Percentage of Literacy by sex in rural and urban areas

Sub-division / C.D. Block / M	Male	Female	Total
(1)	(2)	(3)	(4)
Sadar Sub- division	75.09	78.08	71.9
Sankrail	74.13	77.16	70.94
Panchla	68.93	72.39	65.29
Domjur	72.29	74.82	69.66
Jagatballavpur	70.04	74.08	65.79
Bally Jagacha	79.41	82.49	76.13
Bally Municipality	79.66	82.26	76.68
Howrah Municipal Corp.	81.19	83.39	78.79
Uluberia Sub-Division	71.08	75.2	66.74
Uluberia-I	66.82	70.67	62.82
Uluberia-II	67.6	71.6	63.44
Shyampur-I	70.17	74.72	65.46
Shyampur-II	70.96	75.15	66.57
Bagnan-I	74.28	77.75	70.6
Bagnan-II	73.02	76.91	68.89
Amta-I	72.37	76.83	67.68
Amta-II	72.16	76.89	67.13
Udaynarayanpur	72.89	77.77	67.72
Uluberia Municipality	70.51	73.74	67.12

- | | |
|--|---|
| <p>1 Agricultural, Industrial & Other laborers</p> <p>2 B.P.L. families out of total family</p> <p>3 Area under forest</p> <p>4 Area under major crops</p> <p>5 Misc</p> <p>6 Land utilized data</p> <p>7 Instigated Profile :</p> | <p>--- a) Total main workers :- 10,65,322</p> <p>i) Cultivator :- 1,14,288</p> <p>ii) Agricultural laborer:- 1,57,253</p> <p>iii) Industrial laborer :- 38,647</p> <p>iv) Other laborer:- 7,55,107</p> <p>b) Marginal worker:- 20,115</p> <p>c) Non-workers:-26,44,207</p> <p>--- 2,11,536 families</p> <p>--- Nil</p> <p>--- 287Hec</p> <p>--- Temperature :</p> <p>Maximum:-32°C</p> <p>Minimum:-10°C</p> <p>Latitude:- 22° 12 N to 22° 48 N</p> <p>Longitude :- 87° 37 E to 88° 30 E</p> <p>--- a) Net cropped area 81000 ha</p> <p>b) Distribution of operational holding</p> <p>i) Area under marginal holding: 81880 ha</p> <p>ii) Area under small holding : 26669</p> <p>iii) Area under semi-medium holding : 11994</p> <p>iv) Area under medium holding: - 1063 ha</p> <p>v) Area under large holding : - 185 ha</p> <p>vi) Total area under holding : - 1,21,791 ha</p> <p>--- a) Tunnel :- 8.17</p> |
|--|---|

			<ul style="list-style-type: none"> b) Wells :- 4.17 c) Deep tube well :- 133 d) R.L.I.:-127 e) Shallow tube wells :- 125
8	Animal Resources:	---	<ul style="list-style-type: none"> a) Cattle : 4,48,724 b) Buffalo: 13,820 c) Sheep:- 1,919 d) Goat:- 2,61,473 e) Pig :- 3,763 f) Poultry & ducks :- 12,59,964
9	Veterinary set-up:	---	<ul style="list-style-type: none"> a) S.A.A.C-3 b) B.A.H.C.-14 c) A. B.A.H.C-11 d) A.D.A.C.-137 A.I.catr-140
10	Health facilities:	---	<ul style="list-style-type: none"> a) No of Hospital-23 b) No of Health center-57 c) No of Clinic-86 d) No of Dispenseries-31 No of total beds-3317
11	Other:	---	<ul style="list-style-type: none"> a) Post Office-344 b) No of Telegraph Office-63
12	Roads:	---	<ul style="list-style-type: none"> Length of national Highway – 62.43 Km. a) Length of State Highway-21 Km b) Length of District Road-225 Km c) Length of Village Road-232 Km d) Length of un-surfaced Road-1046Km
13	Roads Maintained by HZP	---	<ul style="list-style-type: none"> a) Surface road-498.72 Km b) Un-Surface road-948.08 Km

EVACUATION PLAN

Block Amta-I

Block	Police station	GP name	Village name	Temporary rescue shelter	Location along with latitude			Location along with longitude			Maximum accommodation capacity	Name of para/lane from where people will come	Shortest route used by concerned villagers
					Degree (°)	Minutes (')	Seconds (")	Degree (°)	Minutes (')	Seconds (")			
Amta-I	Amta	Balichak	Balichak	Balichak high & attach pry School	22	34	33.78	88	0	34.32	600	Uttar Balichak, Maddhya paraDakhinpara	Brick road
Amta-I	Amta		Bagua	Bagua high & pry school	22	37	41.16	87	58	42	300	Balipara, chongdarp ara	Brick road
Amta-I	Amta		Bhojan	Bhojan pry school	22	36	54.84	87	58	40.68	200	Purbapar, muslimpara, roy para, uttar dey para	Brick road adjacent
Amta-I	Amta		Khaira	Khaira High & pry school	22	37	23.76	88	0	34.62	250	Mahisya para, jasu para, barg akhatiya para	Adjacent brick road
Amta-I	Amta		Sahachak	Sahachak pry school	22	37	54.72	87	59	57.12	50	Polleypara, ghanta para, mon dal para, sadhukhan para	Brick road
Amta-I	Amta		Dhurkhali	Dhurkhali pry school	22	38	45.48	87	59	52.56	60	Dhurkhali paschim para, Purb a Par, Madhya para	Brick road
Amta-I	Amta		Banuchak	Banuchak pry school	22	38	22.92	88	0	23.34	50	Banuchak	Brick road
Amta-I	Amta		Saibona	Saibona pry school	22	37	50.7	87	59	8.46	50	Saibona, chakjhinga	Brick road
Amta-I	Amta		Sarpai	Sarpai pry school	22	37	29.04	87	59	1.8	40	Sarpai	Brick road
Amta-I	Amta		Bajepratap	Bajepratap pryschool	22	38	6.12	87	58	58.56	50	Chongdar para, Uttar Para, Hazra Par, kanrar para	Left embankment of damodar
Amta-I	Amta	Amta	Amta	Amta ramday college	22	34	33.6	88	0	37.5	2000	Dharapara, ruidaspara, bunglowpara	Amta college road
Amta-I	Amta		Amta	Dhara	22	40	6.34	88	1	40.9	300	Bunglow	Do

				para pry school			069			16		para	
Amta-I	Amta		Amta	Nitya nanda high school	22	40	32.8 44	88	3	14.1 48	500	Haritala,roy para,barg akhatriya para	Adjacent brick road
Amta-I	Amta		Amta	Pitam ber high school	22	36	59.1 6	88	2	18.5 4	1500	Ghoshpara, chandni	Do
Amta-I	Amta		Amta	Amta girls school	22	34	33.6	88	0	37.5	1500	Melaipara ,mansatala, kayastha para,neyogi para	Do
Amta-I	Amta		Amta	Mukti rchak Pry School	22	40	32.8 44	88	3	14.1 48	300	Muktirchak	Do
Amta-I	Amta		Gujarpur	Gujar pur pry school	22	34	33.6	88	0	37.5	500	Boro tior para,brah aman para	Do
Amta-I	Amta		Amta	Gagan Pry school	22	34	22.3 8	88	0	51.4 8	150	Haritala	Do
Amta-I	Amta												
Amta-I	Amta	Kanpur	Kanpur	Purash Kanpur natar pal vidya mandir	22	32	20.4 6	88	0	18.3 6	1000	Tarafdar para,paschim para,seth para,chat erjee para,ghosh para	Adjacent brick road
Amta-I	Amta		Kanpur	Kanpur purash balika vidyalaya	22	32	8.52	88	0	38.6 4	800	Malik para,sekh para,tanti para, pal para	Adjacent brick road
Amta-I	Amta		Kanpur	Kanpur sarat sikhala aya	22	31	37.3 2	88	0	33.4 8	700	Tamli para,seth para,Dhopa para,mukher jee para,bhatt acharjee para	Adjacent brick road
Amta-I	Amta		Par Kanpur	Par Kanpur pry.school	22	31	29.6 4	88	2	46.0 2	70	Par kanpur	Adjacent brick road
Amta-I	Amta		Manikura	Manik ura pry.school	22	31	30.4 8	88	1	19.2 6	60	Jele para,biswas para,naskar para	Adjacent brick road
Amta-I	Amta		Ghoradaha	Ghoda daha SC Pry school	22	31	29.6 4	88	2	46.0 2	70	Khanka para,sahapara	Adjacent brick road
Amta-I	Amta		Barua	Mrityu joy nagar SNSP	22	31	51.7 2	88	1	6.24	70	Sadgop para,Roy para,sekh para,nara	Adjacent brick road

				Pry school								yanpur	
Amta-I	Amta		Mato	Mato high school	22	32	18.84	88	2	46.26	1500	Brahaman para,dule para,barga khatriya para	Adjacent morum road & brick road
Amta-I	Amta		Barue	Barue pry school	22	32	7.62	88	3	23.28	80	Mistri para,bhandari para,dule para,brahaman para	Adjacent brick road
Amta-I	Amta		Purash	Purash Kanpur haridas nandi mahavidyalaya	22	32	8.52	88	0	38.64	3000	Purash	Adjacent concrete road
Amta-I	Amta		Ranapara	Ranapara model pry school	22	33	24.36	87	59	35.88	500	Dhawa para,jele para, ranapara muslim para,rana para dakshin	Embankment of irrigation
Amta-I	Amta	Udang-II	Purba gazipur	GKB R High school	22	33	38.16	88	1	20.94	1000	Purba gazipur paschimpara(uttar & dakshin para)	Concrete road adjacent to Sekh para,Khan para
Amta-I	Amta		Deora	Deora Purba para Pry school	22	34	22.38	88	0	51.48	400	Uttar Para,Dakshin para,Khan para	Adjacent brick road
Amta-I	Amta		Basantapur	Basantapur High school	22	38	51.9359	88	2	20.8896	500	Manik para,karmakar para	Basantapur main road
Amta-I	Amta		Basantapur	Basantapur ahemedi high madrasa	22	39	22.428	88	2	19.896	300	Altara molla para,haikar para, barga khatriya para	Nayek para brick road
Amta-I	Amta	Basantapur	Habla	Habla pry. School	22	40	6.06	88	3	26.64	80	habla	Habla brick road
Amta-I	Amta		Pearapur	Pearapur pry school	22	40	0.84	88	2	32.712	90	Pal para,ghosh para	Pearapur brick road
Amta-I	Amta		Paschimpara	Basantapur Paschimpara pry school	22	38	30.8469	88	2	14.2357	150	Sen para,nechapa para,jamadar para	Paschimpara brick road
Amta-I	Amta		Vetkapara	Vetkapara pry school	22	38	4.956	88	3	5.58	90	Madari para,mallik para	Vetkapara-sekh para brick road
Amta-I	Amta	Udang-I	Fatepur	Fatepur Pry school	22	33	58.32	87	59	49.74	100	Mahato para,fatepur	Damodar embankment from fatepur

												uttarpara,f atepur purba para, fatepur dakshin para	(w) to rathtala
Amta-I	Amta		Paschimpara	Udang Paschi mpara Pry school	22	31	57.7 2	87	59	19.9 2	40	Jelia para	Adjacent brick road from Gp hQ
Amta-I	Amta		Khasnan	Khasn an Py school	22	34	19.0 2	88	0	33.2 4	40	khasnan	Brick road from khasnan more to school
Amta-I	Amta		Udang	Udang high school	22	33	45.3 6	87	59	37.1 4	300	Bazar para ,bera para	Adjacent brick road
Amta-I	Amta		Udang	Rama pada Pry school	22	34	19.8	88	1	0.54	40	Meyur para,kaji para	Adjacent brick road
Amta-I	Amta		Udang	Bishu beria pry school	22	39	32.6 061	88	1	50.9 473	30	Bishuberi a	Adjacent brick road
Amta-I	Amta	Sirajbati	Mandaria	Mand aria bhaba nmoy ee pry school	22	35	7.95 941	88	0	7.17 901	120	Meyur para,koya l para	Concrete road sntoshnagar barababa mandir to koyal para
Amta-I	Amta		Jyotkalyan	Jyotka lyan puspar ani high school	22	35	16.9 243	88	0	46.1 873	400	Maji para,porel para,dhib ar para	Brick road from dhibar para to jagannnathpur & howrah – amta road
Amta-I	Amta		Milkichak	Milki hak pry school	22	34	55.6 698	88	0	5.20 078	60	Milkichak	Adjacent road from sirajbati to milkichak
Amta-I	Amta		Sirajbati	Jagan nathp ur balipo ta pry school	22	34	57.1 813	88	0	33.7 447	120	Musulma n para,uttar para	Adjacent brick road fromdighirpara to napitpara
Amta-I	Amta		Santoshnagar	Santos hnaga r pry school	22	35	13.9 062	87	59	52.1 966	80	Panja para	Do
Amta-I	Amta		Aurgachi	Aurga chi Pry school	22	34	52.9 86	88	0	54.1 362	60	Aurgachi, khumbak ar para	Brick road from felu dolui house to chandi mandir
Amta-I	Amta		Chotomahara	Choto mahar a tarapa da high school	22	35	39.9 137	88	1	0.01 006	500	Sarkar para,patra para,mon dal para,kole y para	Chotomahara to howrah- amta road & then newly built P.c.c road
Amta-I	Amta	Anulia	Debandi	Deban di high school	22	34	19.0 2	88	0	33.2 4	1500	Purba para,mukt a para	Amta-howrah road
Amta-I	Amta		Danarapur	Danra rpur pry school	22	38	2.24 182	88	1	58.4 298	50	Sardar para	Adjacent road
Amta-I	Amta		Chalunia	Chalu nia pry	22	38	0.34 62	88	2	32.9 522	50	Chalunia para,roy para	Adjacent road

				school									
Amta-I	Amta		Baneswarpur	BRA united high school	22	36	59.1 163	88	2	19.4 125	1000	Panchama ndap,sena patipara	Panchamandap to school by foot
Amta-I	Amta		Anulia	Anuli a Maha maya vidya mandi r	22	35	17.8 2	87	59	50.4	1000	Mahis para,Majh er para, Uttar para	Adjacent road
Amta-I	Amta	Bhandar gacha	Bhandargach a	S.B.G irls high school	22	33	52.2	88	2	34.0 8	500	Brahaman para	Brick road from singhabahinital a to 10 no pool
Amta-I	Amta		Ghoshpur	Ghosh pur pry school	22	33	40.2 6	88	2	21.1 8	700	Samanta para,jhapr i para,mait y para	Brick road from kazi para to samanta para
Amta-I	Amta		Panpur	Panpu r S.B high school	22	34	13.6 2	88	2	50.2 8	700	Majhi para,katha l para,koch al para	Brick road from muslimpara to school
Amta-I	Amta		Panpur	Panpu r pry school	22	34	13.6 2	88	2	50.2 8	200	panpur	Brick road from malik para to school
Amta-I	Amta		DK.ramchan drapur	Daksh in Ramc handr apur Pry school	22	34	28.8	88	3	5.4	250	Sarkar para,kaya stha para,kar para,mon dal para,dadp ur	Panpur pucca rasta
Amta-I	Amta		Serpur	Singh abahin itala pry school	22	41	39.8 396	88	3	25.4 912	300	Mondal para,ghuk u para	Brick road from singhabahinital a to 10 no pool
Amta-I	Amta	Khardah a	Sonamui	Sona mui F.N high school	22	39	57.0 24	88	1	55.7 4	1500		Kalitala to GP office
Amta-I	Amta		Sonamui	Sona mui girls school	22	32	42.7 8	88	0	26.1	1000	Kundu para,mey ur para,sama nta para,sena pati para	Do
Amta-I	Amta		Khardaha	Khard aha high school	22	31	51.5 4	87	59	37.9 2	3000	Bagani para,daks hin para,barui para	Udang fatepur to mansatala road
Amta-I	Amta		Kumarchak	Kuma rchak pry school	22	31	40.4 4	87	59	22.2 6	50	Das para, Langal para, maddhya para	Siber hana to school road
Amta-I	Amta	Chandra pur	Mohisgoha	Mohis gotha Pry school	22	33	59.0 4	88	1	42.6	90	Bara Malik Para,Ghu ku Para,Hazi Para,Bara bakuli Para	Adjacent brick road
Amta-I	Amta		Chatra	Chatra Pry	22	33	56.7	88	2	6.54	75	Mistri para,Bhag	Adjacent brick & morum road

				School								a para, Molla Para	
Amta-I	Amta		Chatra	Chatra Dakshin Harishpur Pry.sc school	22	34	17.94	88	2	23.64	110	Fultala, Uttar Para, Daki Para, Dule Para, hazra para	Through brick road
Amta-I	Amta		Chandrapur	Chandrapur board Pry School	22	33	49.44	88	2	3.96	150	Mondal para, Bodhak para	Through brick road
Amta-I	Amta		Chandrapur	Chandrapur Hedayat ali Khan MSK	22	33	49.44	88	2	3.96	200	Khan para, Mir para	Adjacent brick road
Amta-I	Amta		Rashpur	Uttar rashpur Pry School	22	36	36.18	87	58	42.06	50	Talsahara	Amta Police station to balichak PMGSY road
Amta-I	Amta		Rashpur	Rashpur High School	22	35	58.32	87	58	34.74	400	Paschim para, purba das para, roy para, pal para	Do
Amta-I	Amta		Rashpur	Rashpur Girls High School	22	35	51.96	87	58	37.2	400	Paschim deyashi para, mondal para	Do
Amta-I	Amta		Kolikata	Kolikata pry School	22	35	49.98	87	58	50.88	50	Purba deyashi para, chunri para	Do
Amta-I	Amta	Rashpur	Someswar	Someswar Somnathala Pry school	22	40	24.214	88	2	6.80752	50	Somnath tala, brahman para, mal para	Do
Amta-I	Amta		Someswar	Someswar Kenyo para Pry school	22	36	6.66	87	59	27.78	50	Patra Para, kengo para	Do
Amta-I	Amta		Kumaria	Kumaria pry.sc school	22	36	36.12	87	59	28.08	100	Uttar barga khatriya para, rajbanshi Para, Kharmrui Para, dalui para	Amta Police Station to sahachak PMGSY road
Amta-I	Amta		Baramahara	Baramahara Jatindra Vidya pith	22	36	3.766	88	0	42.5753	300	Hazra para, senapati para, purba bargakhatriya para	Brick road from shibtala to sing para
Amta-I	Amta	Khosalpur	Chaltakhali	Chaltakhali basic pry	22	37	53.0472	88	0	45.2262	50	Ghoshpara, muslim para, chongdarpara	Brick road adjacent to chongdarpara & muslimpara

				school									
Amta-I	Amta		Khosalpur	Khosa lpur mechh oruddi n pry school	22	37	23.7 375	88	0	54.3 369	50	Sepai para,Pram anik para	Brick road adjacent to pramanik para & sepai para
Amta-I	Amta		Khosalpur	Khosa lpur Pry school	22	37	6.11 296	88	0	52.8 14	60	Purba para,santr a para & Bargakhat riya Para,pasc him para,mali ck para, dakshin para	Brick road adjacent to dakshin para & malick para

BLOCK- AMTA-II

Police Station	Gram Panchayat	Village	Name of Temporary shelter	Location with Lat & Long (Degree Min- Second)	Maximum Accommodation Capacity	Name of the Para/Later from where people will come	Shortest Route to be used by the concerned villages
Jaypur	Baramba	Talibaria, Khajuridaha	Baramba Flood Shelter	Subpachula N-22-34-10.5 E-87-55-50	120	Khajuridaha Uttar Para, Khajuridaha Dahan Para	Via Short cut Charanidh Enkharment
Jaypur	Bhatara	Deshpara,Gundahapara	Uttar Bhatara Deshpara Flood Shelter	Deshpara Pp. School N-22-06-13.8 E-87-02-34.1	120	Uttar Bhatara Gung Para,Uttar Bhatara Dhan Para	Via Deshpura
Jaypur	Bhatara	Uttar Bhatara	Uttar Bhatara High School	Uttar Bhatara N-22-0915 E-87-0402	300	Uttar Bhatara Kotal Para, Uttar Bhatara Geyen Para,Uttar Bhatara Gung Para	Uttar Bhatara via High School
Jaypur	Kachhul	Kachhul	Kachhul High School	Kachhul N-22-52P60.P94 E-87.06377134	100	Kachhul Mondal Para, Kachhul Sakh Para	Kachhul Sakh Road
Jaypur	GR Chikana	Beral	Beral Flood Shelter	Beral N-22-07-28.2 E-87-02-17.2	150	Uttar Beralpara, Beral Kumerpara	Beral Beral Road
Jaypur	GR Chikana	Kake	Bhatara Gung High School	Kake N-22-50P600000 E-87-010000	120	Chowkura Gollapara	Kake Bhatara Mohan Road
Jaypur	GR Chikana	Chikana	Chikana High School	Chikana N-22-52P60000 E-87-070000	150	Chikana Mundahapara	Chikana Chik to GP Road
Jaypur	Dakara	Dakara	Dakara High School	Dakara N-22-42.00000 E-87-51.0000	120	Dakara Bargachharia Para, Dakara Mondal Para	Dakara Beral Road
Jaypur	GR Bati	Hanulhara	Hanulhara Prathamika Vidyapeeth	Hanulhara N-22-41.111 E-87-040000	100	Hanulhara Parla Para, Hanulhara Madhya para.	Hanulhara to Dhanurda Bhat Road
Jaypur	GR Bati	Bimla	Bimla Krishnachari Pp. School	Bimla N-22-404000000 E-87-00700000	100	Bimla Krishnachari Madhya Para,Bimla Krishnachari Dahan Para	Bimla Road
Jaypur	Amrargar	Mahakulpara	Mahakulpara M. C. High School	Mahakulpara N-22-42000 E-87-50000	300	Mahakulpara Bargachharia Para, Mahakulpara Para Para	Mahakulpara to School
Jaypur	Amrargar	Amrargar	Hemka Swati Vidyapeeth	Amrargar N-22-407000 E-87-510000	400	Amrargar Madhya Para,Amrargar Parla Para,Kamranga Dahan Madhya Para, Kamranga Dahan Parla Para B, Amrargar Uttar	Dakara Beral Road
Jaypur	Jaypur	Jaypur	Jaypur Satrangempara Bhat Vidyapeeth	Jaypur N-22-500000 E-87-50000	400	Jaypur Mondal Para, Jaypur Chakraborty Para, Jaypur Para	Jaypur Beral Road
Jaypur	Thakia	Bhataguri	Bhataguri New Setup Upper Primary Vidyapeeth	Bhataguri N-22-507000 E-87-507000	120	Bhataguri Parla Para, Bhataguri Bargachharia Para	Dakara Road

BLOCK - UDAYNARAYANPUR

Name of the District	Name of Block	Name of Police Station	Name of G.P.	Name of Village	Name of flood shelter	Location of the same with longitude and latitude	Maximum accommodation Capacity of temporary shelter	Name of the para/lane from where people will come here	Shortest route to be used by the concerned villagers (Nearest Bus Stand)
Howrah	UDAYNARAYANPUR	UDAY NARAYANPUR	RDA	RAMPUR	RAMPUR TRANSHIBIR	RAMPUR; N 22° 45.817' ; E 87 ° 57.887'	400	RAMPUR, ASANDA	RAMPUR BUS STAND
				DIHIBHURSHUT	DIHIBHURSHUT BUS STAND MULTIPURPOSE FLOOD SHELTER	DIHIBHURSHUT, N 22°46.511'; E 087°58.954'	750	DIHIBHURSHUT, ASANDA	DEHIBHURSHUT
				DIHIBHURSHUT	RDA GP OFFICE	DIHIBHURSHUT; N 22.44°41.8"; E 87.58°88.5"	150	DIHIBHURSHUT	RAMPUR AMTALA
				UTTAR RAMPUR	UTTAR RAMPUR JUNIOR CONVERTED BASIC SCHOOL	UTTAR RAMPUR, N 22.46°10.8"; E 87.57°54.5"	50	UTTAR RAMPUR	RAMPUR
				RAMPUR	RAMPUR PASCHIM PRATHAMIK VIDALAYA	RAMPUR	50	RAMPUR	RAMPUR
				ASANDA	ASANDA ADARSA SIKSHASADAN	ASANDA, N 22.46°10.8"; E 87.58°20.1"	200	ASANDA, DIHIBHURSHUT	RAMPUR AMTALA
				KHALATPUR	KHALATPUR HIGH MADRAS A	KHALATPUR; N 22.45°04.1"; E 87.59°02.7"	400	KHALATPUR, GHOLA	KHALATPUR MADRASA
				DIHIBHURSHUT	DEHIBHURSHUT DAKSHIN PRY. SCHOOL	DIHIBHURSHUT; n 22.45°55.0"; E 87.59°52.9"	150	GHOLA, DIHIBHURSHUT	DEHIBHURSHUT PRY. SCHOOL STOPAGE
				GHOLA	GHOLA PRY. SCHOOL	GHOLA, N 22.45°28.8"; E 87.59°19.1"	200	GHOLA	GHOLA BUS STAND
			KURCHI SHIBPUR	JANGALPARA BELGRAM	FLOOD SHELTER	JANGALPARA, BELGRAM	750	TOKAPUR, JANGALPARA	COLD STORAGE STOPAGE

				KURCHI	KURCHI BINODBATI PRY SCHOOL	KURCHI;N 22.44'03.6";E 87.59'00.7"	30	KURCHI	KURCHI MORE
				TOKAPUR	TOKAPUR PRY SCHOOL	TOKAPUR; N22.43'27.1"; E 87.59'02.7"	100	TOKAPUR	GP OFFICE STOPAGE
				BELGRAM	BELGRAM PRY. SCHOOL	BELGRAM, N 22.42'53.2";E 87.58'40.9"	150	BELGRAM	BELGRAM SC. STOPAGE
				GAJA	GAJA PASCHIM PARA PRY SCHOOL	GAJA,N 22.43'33.5";E 87.59'23.6"	450	GAJA	GAJA PASCHIM PARA
				SHIBPUR	BIRAJLA KSHMI VALIKA VISYALA YA	SHIBPUR;N 22.42'23.8";E 87.58'43.0"	150	SHIBPUR	SHIBANIPUR BUS STAND
				HARIHARPUR	HARIHARPUR PRY. SCHOOL	HARIHARPUR; N 22.44'28.2";E 87.59'38.3"	100	HARIHARPUR	KURCHI MORE
				SHIBPUR	SHIBPUR DAKSHIN PRY SCHOOL	SHIBPUR;N 22.42'23.4";E 87.57'50.7"	150	SHIBPUR	CHARIR DOKAN
			DEBIPUR	Uttar Manashri	MANASRI GAYARAM HIGH SCHOOL	Uttar Manashri; N 22.40'00.3";E 87.56'56.2"	100	UTTAR MANASRI	CHACHA RD.
				Uttar Manashri	UTTAR MANASRI SAUPARA PRY. SCHOOL	UTTAR MANASRI; N 22.40'43.9"E 87.56'27.8"	150	UTTAR MANASRI	CHACHA RD.
				Dakhshin Manashri	DAKSHIN MANASRI PRY. SCHOOL	DAKSHIN MANASRI; N 22.39'73.8";E 87.56'56.2"	100	DAKSHIN MANASRI	CHACHA RD.
				DAKHIN MANASHRI	DAKHIN MANASHRI ORIENTED PRIMARY SCHOOL MULTIPURPOSE FLOOD SHELTER	DAKHIN MANASRI; N 22.39'73.8";E 87.56'56.2"	750	DAKHIN MANASRI	CHACHA RD.
				Avirampur	AVIRAMPUR PRY. SCHOOL	AVIRAMPUR; N 22.40'44.9";E 87.57'28.5"	150	AVIRAMPUR	CHACHA RD.

				Debipur	DEBIPUR PRY. SCHOOL	DEBIPUR;N 22.39'88.9"; E 87.58'04.1"	100	DEBIPUR	CHACHA RD.
				Dakhin Singti	DAKSHIN SINGHTI PRY. SCHOOL	DAKHIN SINGTI;N 22.40'417";E 87.58.24.9"	150	DAKHIN SINGTI	PURPAT BUS STAND
				Ambagan	AMBAGA N PRY. SCHOOL	AMBAGAN ; N 22.40'70.2";E 87.55'88.4"	125	AMBAGA N	CHACHA RD.
			G B PUR SONAT ALA	UTTAR CHAND CHAK PRY. SCHOOL	UTTAR CHANDCH AK PRY. SCHOOL	UTTAR CHANDCH AK ;N 22.39'31.7";E N87.56'37.0"	100	UTTARCH ANDCHA K	BANSTALA
				DAKHIN CHANDC HAK	DAKSHIN CHAND CHAK PRY. SCHOOL	DAKHIN CHANDCH AK;N 22° 38' 565";E 87° 56' 408"	150	DAKHIN CHANDC HAK	BANSTALA
				KUMARC HAK	KUMARC HAK PRY. SCHOOL	KUMARCH AK ;N 22° 39' 585";E 87° 58' 606"	100	KUMARC HAK	KUMARCH AK BUS STAND
				KANSON A	KANSON A PRY. SCHOOL	KANSONA; N 22° 38' 596"; E 87° 58' 911"	150	KANSON A	GHOSHPA RA
				GOALAB ANDH	GOLYAB ANDH PRY. SCHOOL	GOALABA NDH N 22° 39' 399";E 87° 57' 897"	150	GOALABA NDH	CHACHA RD.
			SINGTI	JONKA	JONKA PRY. SCHOOL	JONKA;N 22.41'09.8";E 87.58'59'19.2 "	100	JONKA	JONKA
				RAJAPUR	RAJAPUR MULTIPU RPOSE FLOOD SHELTER	RAJAPUR,N 22°42.031' & E 087° 58.717'	750	RAJAPUR, AKNA,SE NPUR	RAJAPUR BAMANPA RA
				SHIBANIP UR	SHIBANI PUR PRY. SCHOOL	AKNA SHIBANIPU R;N 22.42'28.1"; E 87.59'09.1"	150	SHIBANIP UR	SHIBANIPU R BUS STAND
				THAKUR ANICHA K	CHAKTH AKURAN I MAHAM AYA PRY SCHOOL	CHAKTHA KURANI ; N 22.41'51.2"; E 87.59'42.1"	100	THAKURA NICHAK	BAMUNPA RA
				CHAKGA RA	CHAKGO RA JIBANSM RITI VIDYAM ANDIR	CHAKGAR A ; N 22.41'55.5";E 87.59'19.2"	100	CHAKGA RA	SHIBANIPU R BUS STAND

				JOYNAGAR	JOYNAGAR PRY. SCHOOL	JOYNAGAR ;N 22.40'061",E 87.59'110"	100	JOYNAGAR	JOYNAGAR BUS STAND
				JOYNAGAR	JOYNAGAR RLI MULTIPURPOSE FLOOD SHELTER	JOYNAGAR ;N 22°40.739";E 087°59.880'	750	JOYNAGAR AND MONSUKA	JOYNAGAR BUS STAND
				MONSUKA	MONSUKA PRY. SCHOOL	MONSUKA; N 22.39'993", E 87.59'73.4"	100	MONSUKA	KANUPAT BUS STAND
			KANUPAT MONSULA	KANUPAT	KANUPAT HIGH SCHOOL	KANUPAT; N 22.40'028",E 87.58'37.9"	150	KANUPAT	KANUPAT BUS STAND
				PURPAT	PURPAT PRY. SCHOOL	PURPAT ; N 22.39'33.3",E 88.00'174'	100	PURPAT	PURPAT BUS STAND
				SONAGACHI	SONAGACHI PRY. SCHOOL	SONAGACHIN 22° 40' 826";E 87° 59' 881"	100	SONAGACHI	JONKA COLD STORAGE
				KANUPAT	KANUPAT JR. BASIC SCHOOL	KANUPAT ;N 22° 39' 953";E 87° 59' 175"	125	KANUPAT	KANUPAT MORE
			HARISHPUR	PENRO	PENRO INDUMOTI PRY. SCHOOL	PENRO;N 22° 42' 018";E 87° 58' 686"	125	PENRO	PENRO BUS STAND
				BIDHICH ANDRAPUR	BIDHICH ANDRAPUR MUSLIMPARA PRY SCHOOL	BIDHICHANDRAPUR ;N 22° 38' 321";E 87° 56' 912"	150	BIDHICHANDRAPUR	KHARIBON
				BIDHICH ANDRAPUR	BIDHICH ANDRAPUR HINDUPARA PRY SCHOOL	BIDHICHANDRAPUR ,N 22° 38' 258";E 87° 57' 288"	110	BIDHICHANDRAPUR	KHARIBON
			BHABANIPUR BIDHICHANDRAPUR	CHITRAS ENPUR	CHITRAS ENPUR PURBAPARA PRY. SCHOOL	CHITRASE NPUR N 22° 38' 358";E 87° 57' 797"	150	CHITRASE NPUR	KHARIBON
				LALBENAGORI	LALBENAGORI PRY. SCHOOL	LALBENAGORI ;N 22° 38' 410";E 87° 58' 838"	150	LALBENAGORI	GHOSH PARA
				BHOWANIPUR	GBPUR RAMPRA SANNYA INST.	BHOWANIPUR N 22° 38' 757";E 87° 57' 920"	100	BHOWANIPUR	GHOSH PARA
				BHOWANIPUR	GBPUR HAROSAVA PRY.	BHOWANIPUR N 22° 38' 958";E	150	BHOWANIPUR	BANSTALA

					SCHOOL	87° 58' 023"			
					BARDA GANGAD HAR HIGH SCHOOL	BARDA ;N 22° 38' 598";E 87° 58' 911"	150	BARDA	BARDA SCHOOL
					BARDA NIMNA BUNIYAD I PRY SCHOOL	BARDA ;N 22° 37' 193";E 87° 58' 149"	50	BARDA	BARDA SCHOOL
					RAGHUN ATHPUR UTTARP ARA PRY. SCHOOL	RAGHUNA THPUR N 22° 37' 992"; E 87° 57' 803"	150	RAGHUN ATHPUR	SEAORABE RA MORE
			HARALI U.N.PUR	UDAYNA RYANPU R	U.N.PUR SARADA CHARAN INST.	UDAYNAR AYANPUR; N 22° 43' 18.1";E 87° 58' 49.0"	50	UDAYNA RAYANPU R	BUS STAND
				HARALI	HARALI ORIENTE D PRIMARY SCHOOL FLOOD SHELTER	HARALI ,N 22°42.939' & E 087° 58.661'	750	HARALI	HARALI KONCHOW KI
				PEARAPU R	PEARAP UR PRY. SCHOOL	PEARAPUR ;N 22.43'56.6";E 87.57'09.7"	50	PEARAPU R	HARALI KOWNCHO UKI
				KHEMPU R	KHEMPU R UPPER PRIMARY	KHEMPUR; N 22.45'04.7";E 87358'05.5"	50	KHEMPUR	RAMPUR
				BAIRA KURCHI	BAIRA KURCHI PRIMARY SCHOOL	BAIRA KURCHI;N 22.44'43.9";E 87.58'42.0"	30	BAIRA KURCHI	VIMTALA
				SULTANP UR	SULTANP UR UTTAR PRIMARY SCHOOL	SULTANPU R;N 22.44'15.1";E 87.57'54.8"	100	SULTANP UR UTTAR,SU LTANPUR, DAKHSIN	KONCHOW KI
				SITAPUR	HARALI U.N.PUR GP OFFICE	SITAPUR	70	SITAPUR	BUS STAND
				SITAPUR	SITAPUR ORIENT PRIMARY SCHOOL	SITAPUR,N 22.44'25.0";E 87.58'28.6"	100	SITAPUR	VIMTALA
				HARALI	HARALI GIRLS' PRY. SCHOOL	HARALI;N 22.44'37.6";E 87.57'11.4"	100	HARALI	HARALI CULVERT
				DAKSHIN RAMPUR	DAKSHIN RAMPUR	DAKSHIN RAMPUR;N	50	DAKSHIN RAMPUR	VIMTALA

					U.PRY. SCHOOL	22.45'03.4";E 87.58'54.5"			
			PANCH ARUL	PANCHA RUL	PANCHA RUL DWITYA PRY. SCHOOL	PANCHAR UL;N 22° 42' 09.0"; E 87° 57' 21.2"	150	PANCHAR UL	PANCHAR UL BUS STAND
				PANCHA RUL	PANCHA RUL BUS STAND MULTIPU RPOSE FLOOD SHELTER	PANCHAR UL;N 22.41.839,E.8 7.56.744	750	PANCHAR UL	PANCHAR UL BUS STAND
				UTTAR HARISHP UR	UTTAR HARISHP UR PRY. SCHOOL	UTTAR HARISHPU R;N 22° 42' 07.1";E87° 57' 21.2"	120	UTTAR HARISHP UR	PANCHAR UL BUS STAND
				KHARDA ITARAI	KHARDA ITARAI PRY. SCHOOL	KHARDA ITARAI,N 22° 42' 55.0";E 87° 56' 54.1"	50	KHARDA ITARAI	PANCHAR UL BAZAR
				SANTOS HCHAK	SANTOS HCHAK PRY. SCHOOL	SANTOSH HAK;N 22° 41' 06.2"; E 87° 56' 47.2"	100	SANTOSH CHAK	PANCHAR UL BUS STAND
				SUBALCH AK	SUBALC HAK PRY. SCHOOL	SUBALCHA K;N 22° 41' 06.0";E 87° 55' 42.5"	145	SUBALCH AK	PANCHAR UL BUS STAND

Format for Evacuation Plan of Bagnan - I Dev. Block for the year 2015-16

Name of District	Name of Block	Name of Police Station	Name of Gram Panchayat	Name of village	Name of temporary rescue shelter	Location of the same, alongwith longitude & Latitude	Maximum accommodation capacity of the temporary shelter	Name of the para/lane from where people will come here	shortest route to be used by the concerned villagers
Howrah	Bagnan-I	Bagnan	Khalore	Khalore	Bagnan College	22° 27'28" N 87° 58'16" E	1000 Nos	Hetampur, Rasti & Khalore	Station Road (South)
Howrah	Bagnan-I	Bagnan	Bagnan-I	N.D. Block	Bagnan Adarsha Balika Vidyalaya	22° 27'55" N 87° 57'45" E	1000 Nos	N.D. Block	Bamacharan Goli to OT Road via BDO Office
Howrah	Bagnan-I	Bagnan	Bagnan-II	Chandrapur	Chandrapur Pry School	22° 28'04" N 87° 58'04" E	50 Nos	Chandrapur, Tantipara	NH-6
Howrah	Bagnan-I	Bagnan	Bangalpur	Bangalpur	Bangalpur U.C. High School	22° 29'38" N 87° 58'37" E	550 Nos	Adra, Palpara, Bangalpur More	SH-15 (Amta Bagnan-76 Bus Route)
Howrah	Bagnan-I	Bagnan	Bangalpur	Murgaberia	Murgaberia Nazrul Vidyapith	22° 29'02" N 88° 00'03" E	1000 Nos	Murgaberia, Bar	Damodar Embankment
Howrah	Bagnan-I	Bagnan	Haturia-II	Harop	Bangalpur J.M. Girls High School	22° 30'26" N 87° 58'17" E	500 Nos	Harop, Bangalpur	SH-15 (Amta Bagnan-76 Bus Route)
Howrah	Bagnan-I	Bagnan	Haturia-I	Bhuenra	Bhuenra B.N.S High School	22° 30'31" N 87° 59'31" E	250 Nos	Bhuarah, Natibpur, Singera, Agunshi	SH-15 (Amta Bagnan-76 Bus Route)
Howrah	Bagnan-I	Bagnan	Bakshihat	Deulgram	D.M.B High School	22° 31'14" N 87° 57'49" E	800 Nos	Deulgram, Mankur, Bakshihat	Bagnan Bakshi Bus Route
Howrah	Bagnan-I	Bagnan	Bainan	Khajutty	Bainan Bamondas High School	22° 30'28" N 87° 56'56" E	500 Nos	Bainan, Korla	Bagnan Bainan Bus Route
Howrah	Bagnan-I	Bagnan	Kalyanpur	Panitras	Panitras High School	22° 28'37" N 87° 54'36" E	550 Nos	Panitras, Dwipamalita	Deulti More to Bagnan Mankur More
Howrah	Bagnan-I	Bagnan	Subsit	Chalidhouria	Godi Bagur Pry School	22° 28'00" N 87° 58'00" E	100 Nos	Godi, Subsit, Bagur	Bagnan Bakshi Bus Route
Howrah	Bagnan-I	Bagnan	Bagnan-I	Beraberia	Bagnan Boys High School	22° 27'51" N 87° 58'11" E	1200 Nos	Beraberia, Bagnan	Station Road(North)
Howrah	Bagnan-I	Bagnan	Bakshihat	Malia	Malia Flood Centre	22° 31'33" N 87° 54'42" E	250 Nos	Malia, Dakshin Malia	Bakshi Mankur Road

Block and Corporation : Municipality wise population break up of District Howrah - as per Census-2011

Name	TOT P	TOT M	TOT F	P SC	M SC	F SC	P ST	M ST	F ST	P UT	M UT	F UT	P AL	M AL	F AL
U.N.Pur	198186	97735	90451	29403	29039	19364	367	188	179	138918	78696	62056	31568	21723	29645
Anta - B	208132	107083	101049	50768	29898	24716	382	154	128	150178	82341	67637	57954	24742	33212
Anta - I	223218	114487	108731	66040	33729	32318	337	179	159	161547	87968	73587	61671	28527	36144
Jagatballapur	257941	132180	125761	56884	28811	27893	2877	1385	1293	188654	87924	82740	77277	34256	43671
Dumra	377588	192199	185389	65202	32714	32488	1987	759	818	277940	142796	129143	104648	48403	58245
Bally Jagachha	209504	107926	101578	38815	15889	14786	1823	948	877	166364	89030	77334	42140	18890	24244
Tankul	238629	109330	129299	70009	39333	37628	1289	439	630	240291	131116	118135	88577	38814	46763
Panchla	251930	129180	122750	44475	22705	21770	75	45	30	177858	93494	88162	78274	35686	42688
Udheria - B	191599	97844	93755	32671	29263	28408	80	47	33	159528	78952	69476	62071	27792	34279
Udheria - I	215282	109809	105473	47471	24148	23323	157	88	89	143833	77803	68330	71409	32339	38253
Rajpur - I	221590	113886	107704	31875	16586	15389	281	121	130	164622	88531	75991	58878	25528	31640
Rajpur - B	164405	84538	79868	17341	8768	8573	793	388	395	125042	65023	58019	44383	18516	26847
Shyampur - I	205849	104715	101134	37508	19114	18398	329	164	181	166840	78240	68200	61489	26476	34934
Shyampur - B	198164	100471	97693	27055	11785	11270	108	55	54	138206	75884	63787	58958	24987	31891
Bally (M)	293323	158811	136482	7181	3811	3370	1348	708	640	233702	129068	104634	58671	27843	31838
Hansa (M Corp)	1077075	581225	515850	35825	18289	16796	3338	1735	1664	874481	468026	406455	202584	82194	100300
Udheria (M)	230345	120791	114604	32030	16480	15550	285	131	134	168134	89104	77029	68221	31637	37504
Grand Total	4820029	2508819	2348210	718851	367053	351898	19084	7761	7333	3805208	1942824	1682382	1244825	567985	686828

IMPORTANT TELEPHONE NUMBERS

DEPARTMENTS

SL. NO.	DESIGNATION	OFFICE	MOBILE NO	FAX
1.	Minister-in-Charge, Disaster Management Department	2214-4051		2214-4051
2.	Minister-in-Charge, Civil Defence Department	2214-4051		2214-4051
3.	Sri Indevar Pandey, IAS, Principal Secretary, Disaster Management Department	2214-3674	9007154222	2214-4005
4.	Md. Ikhlauque, W.B.C.S(Exe.) Jt. Secretary, Disaster Management Department	2214-1938 2254-5204		2214-1378
6.	Md. Ikhlauque, W.B.C.S(Exe.) Director of Disaster Management of West Bengal.	2227-5820 2249-7358	9007154222	2265-0795
7.	Meteorological Deptt. (Alipore)	2479-0596		

CONFED

SL. NO.	DESIGNATION	OFFICE	MOBILE NO	FAX
1.	Confed	2237-7013 / 7012		2236-8942

DIVISIONAL COMMISSIONER OFFICE

SL. NO.	DESIGNATION	OFFICE	MOBILE NO	FAX
1.	Smt. Reena Venkat Raman, IAS Commissioner, Presidency Division	2242-4920 2242-2887		2242-0617

EMERGENCY TELEPHONE NOS. OF HOWRAH DISTRICT

SL. NO.	DESIGNATION	OFFICE	MOBILE NO	FAX
1.	District Magistrate Control Room	033-2641-3393		
2.	Dy. Commandant(Adj.), Head quarters of 2 nd bn. N.D.R.F., Digherberia Camp. Barasat, Kolkata	033-2526-3077		033-2526-4394
3.	Sri Amarnath Ghosh Commandant, W.B.C.E.F., Amtala (Carry Road), Howrah	033-2688-5211	9832184961	
4.	Sri Dinesh Majumder Commandant, W.W.C.D., 81/2, Fierce Road, Kolkata		9231549878	
5.	Srikrishna Ch. Panda Officer-in-Charge, W.B.F.E.S.(Fire), Howrah	033-2666-8111/12	9007072293	

IMPORTANT TELEPHONE NOS. OF HOWRAH DISTRICT

SL. NO.	DESIGNATION	OFFICE	MOBILE NO	FAX
1.	Sri Shubhanjan Das, I.A.S., District Magistrate, Howrah	2641-2024 / 2961	9831076865	2641-3367
2.	Sri Avijit Latua, W.B.C.S.(Exe.), Additional District Magistrate (General), Howrah	2641-4721	9830336475	2638-4913
3.	Sri Angshuman Adhikari, W.B.C.S.(Exe.), A.D.M (LR), Howrah	2660-2749 / 9924	9831085249 9434193977	2660-9924
4.	Smt. Sampa Dhar, W.B.C.S.(Exe.), A.D.M . (Dev), Howrah	2638-3529	9830570982	2638-0756
5.	Sankar Prasad Paul, W.B.C.S.(Exe.), A.D.M (Panch), Howrah	2638-6474	9831085239	2638-6474
6.	Sri Priyanjan Das, Secretary, Howrah Zilla Parishad	2637-0069	9748412416	2637-0069
7.	Chief Medical Officer of Health, Howrah	2641-2074 2638-0866	9830612406	
8.	Ex. Engineer, P.H.E. Director	2637-0402	9433208129	2210-3993
9.	Superintendent District Hospital, Howrah General Hospital	2641-3400	9800964110	
10.	Exe. Engg, How Irrigation Div., 11A, Mirza Galib Street.	2252-3521	9231629355 9239293359	033-2252 3521
11.	Executive Engineer, Lower Damodar Construction Divn.	2661-0311	9434362484	
12.	Executive Engineer (Agri-Irrigation), Howrah Div.	2321-5327	9434189292	
13.	Executive Engineer (Agri Mech), Howrah Division	2475-9695	9434712153	
14.	Executive Engineer (PWD), Howrah Division	2244-4430	9433373036	
15.	Sub-Divisional Officer, Trans Damodar Drainage Sub- division, Amta	03214-260 680	9433927400	03214-260 680
16.	Sub-Divisional Officer, Seijberia Irrigation Sub-division, Seijberia	033-2661 0285	8902471628	033-2661 0285
17.	Sub-Divisional Officer, Lower Damodar Sub-division No.-I, Mahishrekha	033-2621 1681	9434087771	033-2621 1681
18.	Sub-Divisional Officer, Howrah Drainage Sub-division, Najirgunj	033-2688 6201	9433168088	033-2688 6201
19.	Executive Engineer (HIT), Howrah		9830466747	
20.	C.E.O., H.I.T.		9748687342	
21.	Exe. Engg, PWD (Roads), Howrah Highway Division	2688-0119	9903233640	
22.	SB©, Howrah Region, WBSEDCL, Howrah	2637-6469	9335075362	
23.	District Controller, Food & Supply, Howrah	2641-1943	9433444314	
24.	District Veterinary Officer, Howrah	2666-1525	9433260367	
25.	Additional Director of Forest Officer,	2666-4480	9433245592	2641-1772
26.	G.M(West), BSNL	2668-6868 / 6860		2668-6848
27.	G.M. & P.D., NHAI	2226-8131	9903080825	2226-8132

28.	Director, A.C.W.C.	2479-3941 to 43		2479-3167/3782
29.	District Horticulture Officer	2638-0034 (Int. 239)	9434517568	
30.	Asstt. Director (ADMN) Agriculture	2641-4496	9432580048	
31.	Asst. Director of Fisheries, Howrah	2666-4488 / 1710	9836986558	
32.	Officer-in-Charge, Disaster, Management Department, Howrah	2641-3398	9474125133	2641-3398
33.	R.T.O., Howrah	2641-2435	8335042102	
34.	N.D.C., Howrah	2641-4910	9830571884	
35.	Secretary, Red Cross, Howrah	033-2641-1442	9830507637	
36.	Lions Club, Howrah	033-2248-5780 033-2640-3576	9830045461	
37.	D.V.C. , Control Room, Maithon	06540252571		
38.	C.E.O., K.M.D.A.	033-2358-0019	9830316880	
39.	SE(E/M) KMW & SA	033-2248-2346/47	9433121064	
40.	GM, B.S.N.L.	033-2668-6866/68	9433400015	
41.	Sub-Divisional Eng.,extn.1, Shibpur Exchange B.S.N.L.	033-2640-2026	9432000643	
42.	Area Manager, B.S.N.L. (Satyabala)	033-2666-6000 033-2666-4000	9433000013	
43.	Comm. Officer, B.S.N.L., Satyabala	033-2676-9646	9432000633	
44.	Howrah Station, Old Complex Enquiry	033-2638-7412/3542		
45.	Howrah Station, New Complex Enquiry	033-2638-2217		
46.	Sealdaha Rail Station Enquiry	033-2350-3535		
47.	Chief Engineer. HMC	033-2638-3211	9830163582	
48.	Sr. Manager-I, Indian Oil Corporation Ltd.	033-2644-0315	9433141788	
	Executive Engineer P & RD, Howrah Div.	033-2638-0291	9874219604	

SUB-DIVISIONS

SL. NO.	DESIGNATION	OFFICE	MOBILE NO	FAX
1.	Sri Ponnambalam S, IAS, Sub-Divisional Officer, Uluberia	2661-0336 / 0324	9830693168	2661-0202
2.	Sri Samir Das, Sub-Divisional Officer, Sadar, Howrah	2641-2329	9830571856	2641-3428
3.	SDDMO , Uluberia	2661-2973		
4.	SDDMO (S), Howrah	2641-3398	9433769787	
5.	Sub-Divisional Controller, Sadar, Howrah	2641-2731	9331826315	2638-2731
6.	Sub-Divisional Controller, Uluberia, Howrah	2661-0348	9474404792	
7.	Civil Defence, Sadar, Howrah	2641-3383 / 3393	9232750388	
8.	Mohish Rakha Lower Damodar Sub-Division,	2621-1681	9434087771	
9.	Sri Rana Chatterjee,S.D.O., Howrah Drainage Sub-Division, I & W		9433168088	

IMPORTANT TELEPHONE NOS. OF BLOCK

Name of Block	Block Development Officers	Contact Nos. & E-mail ID
SADAR SUB-DIVISION		
Bally Jagacha	Sri Debasish Mondal WBCS (Exe)	Tel: 033-2651-1925 Mob: 8335079105 bally_jagacha@yahoo.co.in
Panchla	Sri Jayanta Chattopadhyaya, WBCS (Exe)	Tel: 033-2661-6277 Mob: 8335079107 panchla@rediffmail.com
Sankrail	Sri Prosenjit Ghosh WBCS (Exe)	Tel: 033-2669-1789 Mob: 9732622164/8335079106 bdo_s@yahoo.co.in
Domjur	Sri Tamaghna Kar WBCS (Exe)	Tel: 033-2670-0222 Mob: 9051988292/8335079108 bdodomjur@gmail.com
Jagatballavpur	Sri Md Kauser Ali WBCS (Exe)	Tel: 03214-232-245 Mob: 8335079109 bdobjpur@yahoo.co.in
ULUBERIA SUB-DIVISION		
Uluberia-I	Smt. Mouli Das WBCS (Exe)	Tel: 033-2661-0263 Mob: 9903535282/8335079110 uluberia1_bdo@rediffmail.com
Uluberia-II	Sri Debabrata Roy WBCS (Exe)	Tel: 033-2661-0360 Mob: 9163871108/8336961011 bdoulu2@gmail.com
Bagnan-I	Smt. Indrani Bhattacharya WBCS (Exe)	Tel: 03214-266-275 Mob: 9038494269 bagnan1bdo@gmail.com
Bagnan-II	Sri Pranab Mondal WBCS (Exe)	Tel: 03214-272-276 Mob: 8335079113 bdobagnan2@yahoo.co.in
Shyampur-I	Smt. Annya Ghosh WBCS (Exe)	Tel: 03214-264-217 Mob: 8335079114 bdoshyampur1@gmail.com
Shyampur-II	Smt. Sanghamitra Das, WBCS (Exe)	Tel: 03214-261-276 Mob: 8335079115 bdoshyampur2@gmail.com
Amta-I	Sri Suniti Guchait WBCS (Exe)	Tel: 03214-260-239 Mob: 8335079116 bdoamta1@gmail.com
Amta-II	Sri Siraj Ebrahim Lakhani, WBCS (Exe)	Tel: 03214-234-127 Mob: 8335079117 amta2bdo@gmail.com
Udaynarayanpur	Sri Debasis Chowdhury, WBCS (Exe)	Tel: 03214-257-333 Mob: 8335079118 bdounpur@gmail.com

P.R.I. BODIES

SL NO	DESIGNATION	OFFICE	MOBILE NO	FAX
1.	Sabhapati, Uluberia – I, P.S	2661-0671		
2.	Sabhapati, Uluberia – II, P.S	2661-0752		
3.	Sabhapati, Amta – I, P.S	03214-265216		
4.	Sabhapati, Amta – II, P.S	03214-234314		
5.	Sabhapati, Shyampur – I, P.S	03214-264218		
6.	Sabhapati, Shyampur – II, P.S	03214-261316		
7.	Sabhapati, Bagnan – I, P.S	03214-266168		
8.	Sabhapati, Bagnan – II, P.S	03214-272332		
9.	Sabhapati, Udaynarayanpur, P.S	03214-257243		
10.	Sabhapati, Bally Jagacha, P.S	2651-1881		
11.	Sabhapati, Domjur, P.S	2670-1904		
12.	Sabhapati, Sankrail, P.S	2669-1589		
13.	Sabhapati, Jagatballavpur, P.S	03214232336		
14.	Sabhapati, Panchla P.S.	2661-6527		

MUNICIPALITY

SL. NO.	DESIGNATION	OFFICE	MOBILE NO	FAX
1.	Mayor, Howrah Municipal Corporation	2641-1352 2638-3211	9830177722	
2.	Sri Niranjan Chatterjee, Commissioner, H.M.C.	2641-3636	9830033393	
3.	Secretary, Howrah Zilla Parishad	2637-9574		
4.	Chairman Bally Municipality	2654-2491 / 0079	9831027534	2654-7052
5.	Chairman & Vice Chairman, Uluberia Municipality	2661-0274	9831180734	2661-1395

Name & Contact of Disaster Management Officer of Howrah

SI No	Name	Designation	Contact No
1	Rabindranath Das	SDDMO Sadar & DDMO In-Charge	9433769787
2	Ramkumar Bhunia	SDDMO, Uluberia	9432561920
3	Sagarika Bhattacharya	BDMO, Bally-jagacha	9433626771
4	Ruhul Amin	BDMO, In-Charge (IDO), Domjur	9062748968
5	Swapna Ghosh	BDMO, Panchla	9051419257/9007829854
6	Arijit Bhattacharya	BDMO, J.B Pur	8820006990
7	Tapas Pahari	BDMO, Sankrail	8145212510
8	Dulal Rana	BDMO, Bagnan-I	9732722812
9	Saurav Goswami	BDMO-in-Charge (CI), Bagnan-II	9433402658
10	Manaranjan Jana	BDMO, Uluberia-I	947474449
11	Bikash Sarkar	BDMO, Uluberia-II	9230578340
12	Md. Samserul Mustafa	BDMO, Amta-I	
13	Kushal Mukherjee	BDMO, Amta-II	7585025785
14	Sayantan Sengupta	BDMO, U.N Pur	9883540168
15	Md. Maruf Ahmed	BDMO, Shyampur-I	9831876235
16	Debashis Ghosh	BDMO, Shyampur-II	9748364397

HOWRAH (RURAL) POLICE DISTRICT

<i>SL NO</i>	<i>DESIGNATION</i>	<i>NAME</i>	<i>CONTACT [T/F]</i>	<i>MOBILE / RESI</i>
1]	<i>Superintendent of Police, Howrah (Rural) District</i>	<i>Sri Suresh Kr Jain, IPS,</i> 2005 (Date of Joining - 23/05/2015)	033-2661-6078(T)/6210(T/F) 033-2661-6400 / 6404 (F) 033-2661-6405 (DCRB) 033-2661-6406 (DIB Control) 033-2661-0245 (Uluberia Control) 033-2661-6400 (Panlara Dist Control) 033-2641-8900 - PBX	<i>9874020008</i> Email: - dcrbrural@gmail.com / dibhowrural@gmail.com / <i>confidentialrural@gmail.com</i> / pasectionrural@gmail.com Website: - www.howrahruralpolice.gov.in
2]	Personal Assistant to Superintendent of Police, O/O Superintendent of Police, Howrah (Rural) District, Vill & Post - Bikihakola, PS - Panchla, District - Howrah, Pin - 711322	Sri Pradyut Kr Mondal, SI	033-2661-6404(T)/6400(T/F)	9476448700 / 7797600943
3]	Addl Superintendent of Police (Hqts & Rural)	Sri Indra Chakravorty, IPS	033-2661-6230(T)/6400(T/F)	9434402609 / 8336919491 Email: addlsphqhowrahrural@gmail.com
4]	Sub-Divisional Police Officer, Uluberia (SDPO)	Sri Sunil Kr Sikdar, WBPS	033-2661-0265 (T / F)	9733919120 Email: - sdpouluberia@gmail.com
5]	Dy Superintendent of Police (Hqts)	Sri Santanu Chowdhury, WBPS	033-2661-6030(T)/6400(T/F)	8336919490 Email: - dysphqhr@gmail.com
6]	Dy Superintendent of Police (D&T)	Sri Biswajit Das, WBPS	033-2661-6406(T)/6400(T/F)	8697970070 Email: - dyspdthrd2014@gmail.com
7]	Dy Superintendent of Police (DIB)	Sri Hitendra Kr Mukherjee, WBPS	033-2661-6406(T)/6400(T/F)	9433430441 Email: - dibhowrahrural@gmail.com
8]	Dy Superintendent of Police (Traffic & AP)	Sri Anirban Homeroy, WBPS	033-2641-8900 (T)	9735900506 Email: - dysptraffichrd2014@gmail.com
9]	DIO - I Howrah Rural District / Election Cell	Sri Souma Santa Pahari	033-2661-6211 / 6406 (T)	9830270033 Email: - dibhowrahrural@gmail.com
10]	DEO - I Howrah Rural District	Sri Nirmal Kr Dutta	033-2641-8900 (T)	9434055879 Email: - debhowrahrural@gmail.com
11]	RO - I Howrah Rural District	Sri Sanjay Kr Das, SI	033-2661-6401 (T)	9874189634 Email: - rohowrahrural@gmail.com
12]	O/C PG Cell, OR, Howrah	Sri Girija Shankar Chakraborty, SI	033-2661-5411 (T)	9836422500 Email: - pgellhrd@gmail.com
13]	RI (Rural) District, Howrah	Sri Achinta Kr Dey, Inspr	033-2641-8900 (T)	9434225400 Email: - rihrd2014@gmail.com
14]	SRIC, Uluberia Telecom (Uluberia Control Room)	Sri Sudip Sen, SI	033-2661-0245 (T)	9836888917 Email: - ulbtchrd@gmail.com
15]	O/C DCRB (Rural) Dist Howrah	Sri Sanjit Pandit, SI	033-2661-6405 (T)	8514874688 Email: - dcrbrural@gmail.com
16]	O/C Watch, DIB	Sri Soumen Chowdhury, SI	033-2661-6406 (T)	9836073566
17]	MTO, Police Line	Sri Goutam Das, ASI	033-2661-8900	9830306152 / 9836591699 Email: - mtohrd2014@gmail.com
18]	O/C Control Room	Sri Brajagopal Chakraborty, SI	033-2661-6400 (T)	9051136267 Email: - dibhowrahrural@gmail.com
19]	Court Inspector, Howrah	Sri Prabir Kr Ghosh, SI	033-2640-4001 (T)	8017311103
20]	Court Inspector, Uluberia	Sri	033-2661-3972 (T)	
21]	O/C CI - Pool	Sri Santanu Ghosh, ASI	033-2661-6405 (T)	9339083842 Email: - stfhowrahrural@gmail.com
22]	O/C Legal Cell	Sri Jyotirmoy Ghosh, ASI	033-2641-8900 (T)	9830341411 Email: - legalcellhrd@gmail.com
23]	Sr. ADJ, HG / Highway	Sri Debakar Dey, SI	033-2661-8900 (T)	----- Email: - hghrd2014@gmail.com
24]	O/C MPB	Sri Samar Bhattacharjee, Inspr	033- 2661-8900 (T)	9434988988
25]	Circle Inspector, Sankrail	Sri Rakesh Mishra, Inspr	033-2679-0234 (T)	9830802110 Email: - cisankrail@gmail.com

26]	Circle Inspector, Garchumuk	Sri Raghunath Halder	033-2661-0575 (T)	9830939787 Email: - cigarchumuk@gmail.com
27]	Circle Inspector, Munshirhat	Sri Koushik Ghosh	03214-255008 (T)	7872768012 Email: - cimhathwh@gmail.com
28]	Circle Inspector, Amta	Sri Tapas Kr Moulik	03214-265255 / 265256(T)	9474493647 / 9593700138 Email: - amtacioffice@gmail.com
<u>[TRAFFIC ZONE – HOWRAH RURAL DISTRICT]</u>				
29]	O/C Garchumuk TP / OP	Sri Pramili Dutta, SI	03214-271000 (T)	9874737664
30]	Traffic Inspector, Dhulagarh TG	Sri Kohinur Roy, Ar. SI	033-2877-4624 (T)	9434157227 / 8372897102
31]	O/C Uluberia Traffic Guard	Sri Chandan Kr Dey, Ar. SI	033-	9477507642
32]	Traffic Inspector, Uluberia TG	Sri Koushik Das, Inspr	033-2877-5811 (T)	8145177770
<u>[NAM OF THE POLICE STATIONS UNDER SADAR / ULUBERIA SUB-DIVISIONS & RURAL POLICE DISTRICT]</u>				
<u>[HOWRAH SADAR SUB-DIVISION]</u>			<u>[HOWRAH (RURAL) POLICE DISTRICT]</u>	
33]	I/C Domjur, PS	Sri Subir Roy	033-2670-0208 (T)	9874670071 Email: - domjurps@gmail.com
34]	O/C Jagatballavpur, PS	Sri Koushik Banerjee, SI	03214-255230 (T)	9830156037 Email: - jbpurps@gmail.com
35]	O/C Sankrail, PS	Sri Partha Sarathi Halder, SI	033-2679-0200 (T)	9830124710 Email: - pssankrail@gmail.com
36]	O/C Panchla, PS	Sri Suman Das, SI	03214-259224 (T)	9830715907 / 9433237970 Email: - pspanchla@gmail.com
<u>[HOWRAH ULUBERIA SUB-DIVISION]</u>			<u>[HOWRAH (RURAL) POLICE DISTRICT]</u>	
37]	I/C Uluberia, PS	Sri Ranjit Ghosh	033-2661-0261 (T)	9830582290 Email: - uluberiaps@gmail.com
38]	I/C Bagnan, PS	Sri Saibal Bagchi, Inspr	03214-266241 (T)	943423378 Email: - bagnanps@gmail.com
39]	O/C Bauria, PS	Sri Kinkar Mondal, SI	033-2661-8272 (T)	9932443647 Email: - bouriapshwh@gmail.com
40]	O/C Shyampur, PS	Sri Subrajit Majumder, SI	03214-264232 (T)	9830386832 / 9475196426 Email: - shyampurshwh@gmail.com
41]	O/C Amta, PS	Md Firoz Ali, SI	03214-260256 (T)	9874650100 Email: - amtapshwh@gmail.com
42]	O/C Joypur, PS	Sri Swapn Kr Chakraborty, SI	03214-234126 (T)	9836873857 / 9432181718 Email: - joypurps@gmail.com
43]	O/C Bankra O/P	Sri Sirsendu Kundu, SI	033-2653-3011 (T)	9836181113
44]	O/C Udaynarayanpur, PS	Sri Debasish Chatterjee, SI	03214-257220 (T)	9836656068 Email: - psunpur@gmail.com
45]	I/C Manickpur O/P	Sri	033-2679-6986 (T)	
46]	I/C Nazirganj, O/P	Sri	033-2688-6830 (T)	
47]	O/C Women PS	Smt Mousumi Banerjee (Bhattacharya), LSI	033-2661-0100 (T)	9433486626

**Telephone No of Superior Police Officers & Officer-in-Charge under
Howrah Police Commissionerate**

SL No	Name	Designation	Office telephone No.	New CUG Mobile No.
1	Sri Devendra Prakash Singh , IPS	Cp, Howrah	2641-2626	9073343200
2	Shri Debabrata Das, IPS	DCP (North) HPC	2655-7255	9073343204
3	Shri Ranendra Nath Banerjee, IPS	DCP (HQ) HPC	2640-4200	9073343201
4	Smt Krishna Kali Lahiri, IPS	DCP (Trafic) HPC	2640-4400	9073343202
5	Shri Sumit Kumar, IPS	DCP (Trafic) HPC	2666-2360	9073343203
6	Shri Tathagata Basu	ADCP (South) HPC	2640-1100	9073343205
7	Shri Shyamal Das (II) WBPS	ACP (AP) HPC	2641-2670	9073343206
8	Md. Nasim, WBPS (Addl Charge)	ACP (North) HPC	2641-1388	9073343207
9	Shri Biswa Chand Thakur, WBPS	ACP (South) HPC	2641-4466	9073343208
10	Shri Siboprasad Patra, WBPS	ACP (Trafic-I) HPC	2648-0028	9073343209
11	Maqsod Hassan, WBPS	ACP (Trafic-II) HPC	2666-2666/2688-0290	9073343210/9073343211
12	Shri Prabir Chatterjee, WBPS	ACP (SB) HPC	2640-4010	9073343212
13	Md. Nasim ,WBPS	ACP (HQ) HPC	2637-4764	9073343213
14	Md. Nasim, WBPS (Addl Charge)	ACP (EB) HPC	2637-4793	9073343214
15	Mir Sahidul Ali, WBPS	ACP (DD) HPC	2666-0130	9073343215
16	Tathagata Pandey	O/C, Howrah PS	2637-4792/2641-1750	9073343217
17	Somedeb Bandyopadhyay	O/C, Shibpur PS	2637-4794/2638-1028	9073343218
18	Arup Roy Chowdhury	O/C, B.Garden PS	2688-6638/39	9073343219
19	Samsher Ali	O/C, Chatterjee Hat PS	2667-2535/2031	9073343220
20	Tarak Shankar Bhattacharya	O/C, Bantra PS	2643-1009/4040	9073343221
21	Goutam Biswas	O/C, Jagacha PS	2657-9223/3800	9073343222
22	Ranjan Sinha	O/C, Dashnagar PS	2653-1260/4545	9073343223
23	Rajat Kanti Paul	O/C, Santragachi PS	2658-6560	9073343224
24	Manishankar Sengupta	O/C, Golabari PS	2666-3515/2676-8484	9073343225
25	Santanu Koar	O/C, M.P Ghara PS	2655-5952/3828	9073343226
26	Bikash Dutta	O/C, Bally PS	2654-1128/6378	9073343227
27	Swapan Saha	O/C, Belur PS	2654-0380/4007	9073343228
28	Srimanta Banerjee	O/C, Liluah PS	2645-8047/4996	9073343229
29	Sanjib Sarkar	O/C, Nischinda PS	2671-0010/0008	9073343230
30	Rupashree Pahari	O/C, Women PS	2637-2637	9073343231
31	Tathagata Pandey	O/C, Syber Crime	2676-8007	9073343232
32	Biplab Ghosh	Special Branch-I	2640-4001, Ext-223	9836006990
33	Sandip Kumdu	Special Branch-II	2640-4001, Ext-223	9007807499
34	SI Swapan Haldar	Control Room	2641-5614/2637-4762/61	9073343247
35	SI Kashinath Shit	O/C, Trafic Control Room	2666-1110	9073343241
36	Konhoji Mitra	RI, HPC	2641-2670	9073343245
37	Vidyasagar Choubey	Sr.Adj.Hg, HPC	2640-4001, Ext-359	9830288931

38	Rajesh Mondal	I/C, Howrah TG	2637-4791	9073343233
39	Atindranath Mukherjee	I/C 2 nd HB TG	2688-0144	9073343234
40	Subrata Chanda	I/C Santragachi TG	2688-0313	9073343235
41	Sanjay Chatterjee	I/C, Dasnagar TG	2677-4546	9073343236
42	Goutam Paul	I/C Golabari TG	2637-4768	9073343237
43	Kalyan Chakraborty	I/C, Bally TG	2654-7645	9073343238
44	Pradip Kumar Jana	I/C Howrah Rly.Stn TG	2641-2345	9073343239
45	Atindranath Mukherjee (Addl Charge)	T/I HQ	2666-0131	9073343234

MP'S & MLA's

PC Name	Name of MP	SI	Name of MLA	Name of Assembly Constituency	Contact details
25- Howrah	Shri Prasun Banerjee (AITC) 9674799508	1.	Baishali Dalmiya (AITC)	169-Bally	9830328802
		2.	Lakshmi Ratan Shukla (AITC)	170-Howrah Uttar	9831091116
		3.	Sri Arup Roy (AITC) – MIC Agricultural Marketing	171-Howrah Madhya	9830071269
		4.	Sri Jatu Lahiri (AITC)	172-Shibpur	9874488199
		5.	Sri Brajomohon Majumdar (AITC)	173-Howrah Dakshin	9903835524
		6.	Sri Shital Sarder (AITC)	174-Sankrail(SC)	9831632677
		7.	Sri Gulsan Mallick (AITC)	175-Panchla	9830465684/ 9836858426
26- Uluberia	Janab Sultan Ahmed (AITC) 9830023192	8.	Sri Haider Aziz Safwi (AITC) – MIC Correctional Homes	176-Uluberia Purba	9830068029
		9.	Dr. Nirmal Majhi (AITC) – Parliamentary Secy	177-Uluberia Uttar (SC)	9830051426
		10.	Sri Pulak Roy (AITC) – Parliamentary Secy	178-Uluberia Dakshin	9830231325
		11.	Sri Kalipada Mondal (AITC)	179-Shyampur	9775131120
		12.	Sri Arunabha Sen (AITC)	180-Bagnan	9734640990
		13.	Sri Asit Mitra (INC)	181-Amta	9434316856
		14.	Sri Samir Kumar Panja (AITC)	182-Udaynarayanpur	9733757470
27- Srerampore	Shri Kalyan Banerjee (AITC) 9830035733	15.	Sri Md. Abdul Gani (AITC)	183-Jagatballavpur	9674156312
		16.	Sri Rajib Banerjee (AITC) – MIC Irrigation & Waterways	184-Domjur	9903940278

LIST OF VULNERABLE AREAS SUB-DIVISION WISE

Sl.No	Block	G.P.	Vulnerable Areas
ULUBERIA SUB-DIVISION			
1	Udaynarayanpur	RDA G.P.	1. Rampur
			2. Dehi Bhursut
			3. Asanda
			4. Ghola
			5. Harali
			6. D.Rampur
			7. Baria-Kurchi
			8. Siatpur
			9. Pratapchak
			10. Sultanpur
		Kurchi Shibpur G.P.	11. Harishpur
			12. Kurchi Binodbati
			13. Jangalpara
			14. Gangapart
			15. Shibpur Part
			16. Jangalpara Belgram
		Singti	17. Rajapur
			18. Jonka
			19. Akna
			20. Kumrimora
			21. Jagaldaha
		Debipur	22. Abhirampur
			23. Debipur
			24. Raichak
			25. D. Singti
			26. Uttar Manasree
			27. D. Manasree
		Pancharul	28. Subalchak
			29. Kankrapota
			30. Uttarharishpur
			31. Pancharul
		Kanupat Monsuka	32. Monsuka
			33. Chak Baharampur
			34. Kanupat
			35. Kismat Kanupat
			36. Kalikapur
		G.B.Sonatola	37. Chandchak
			38. Gumgarh
			39. Garh Bhabanipur
			40. Kumarchak
			41. Kansona
		B.B.Pur	42. Bidhichandrapur
			43. Raghunathpur
			44. Pratapnarayanpur
			45. Kultikari
			46. Bajepurat
			47. Chitrasenpur
			48. Bhabanipur
		Khila	49. Nimdangi
			50. Pliara
			51. Kamalchak Part
			52. Narikelberia
		Harishpur	53. Krishnachak
			54. Nayarkhan
			55. Pera Harishpur

2	Amta - I	Balichak	1. Balichak
			2. Dhurkhali
			3. Banuchak
			4. Kharia
			5. Saibona
			6. Purba Baje Pratap
			7. Bagua Village
			8. Bhujan
			9. Sarpai
		Rashpur	1. Rashpur
			2. Kalikata
			3. Kumaria
			4. Someswar
			5. Putkhali
			6. Chakpota
			7. Kotalpara
		Kanpur	1. Kanpur
			2. Manikura
			3. Purash
		Basantapur	1. Vetkepara
			2. Habla
			3. Basantapur
			4. Pearapur
		Anulia	1. Kandua
			2. Anulia
			3. Debandi
			4. Baneswarpur
			5. Ramchandrapur (2 nd part)
		Serajbati	1. Mandaria
			2. Serajbati
		Amta	1. Damodor Nadir Char
		Udang - I	1. Khasnan
		Udang - II	1. Deora
			2. Ranapara
			3. Purba Gazipur
3	Amta - II	Khushberia	1. Sitachak
			2. Bankura
		Tajpur	3. Mahisamuri
			4. Khariop
		Gozipur	5. Majer Chara
		B.K. Bati	6. Thalia Bazar
			7. Binola
		G.B.Chitnan	8. Chitnan
			9. Ghoraberia
		Bhatora	10. Bhatora
		G.B.Chitnan	11. G.B. Chitnan
		Kasmali	12. Takipara
		Kushberia, Tajpur	13. Sarada
			14. Kushberia
		Khalna	15. Tegachia
			16. Sirol
		Jhamtia	17. Sanuria
			18. Kamargoria
		B.K. Bati	19. Joypur Bitala
4	Uluberia - I	Hatgacha - II	1. Hatgacha - II
		Kalinagar	2. kalinagar
		Maheshpur	3. Maheshpur
		Tapna	4. Tapna
		Dhulasimla	5. Dhula-simla (Part)
		Bahira	6. Bahira
5	Uluberia - II	Basudevapur	1. Basudevapur

		Joargori	2. Joargori
			3. Jagarampur
		Tulsiberia	4. Tulsiberia
			5. Kamalachak
		Tehatta	6. Tehatta
		Baniban	7. Jagadishpur
6	Shyampur – I		This Block is not marked as flood prone area
7	Shyampur – II		This Block is not marked as flood prone area
8	Bagnan – I	Bakshihat	1. Mankur
			2. Bakshi
			3. Kansrakatai
		Kalyanpur	4. Birampur
			5. Dipamalita
		Haturia – I	6. Purnal
		Bainan	7. Korla
9	Bagnan – II	Orphully	1. Dhoramanna, Kamardaha
		Sarat	2. Nowpala, Samta
		Bantul-Baidyanathpur	3. Birkul (Zeliapara)
		Hallyan	4. Nalpukur
		Mugkalyan	5. Pranballavpur
		Chandrabhag	6. Kulitapara, Rabibhag
SADAR SUB-DIVISION			
10	Sankrail	Sarenga	Sonimandir, Banstala
		Manikpur	Deltamill near P.O. Kantaltala, Jorabandh
		Kandua	Chaturbhujkati, Mohisgot, Nabghara Kandua
		Dhulagori	Shibtala Pry. School, Mollapara, Pramanikapra
		Panchpara	N.C.Paul sluice gate, Hogh Madrasa, Mohisdhara
		Raghudevhati	Chak-Sreekrishna, Kannyamoni
		Nalpur	Full G.P. area
		D. Sankrail	Sankrail, Kamdebpur, Purbapara, Abada, Ghora ghata, Halisahar, Osmanpur
		Masila	Andul Rd. to Bally Rd.
		Jorhat	Bisco Bandh
		Banupur – II	Rajganj Jute Ghat Jhorehat (Basudebpur)
		Dulliya	Nazrul Pally, sarada Pally, Vidyasagar Pally
		Sankrail	Partly
		Thanamakua	Podra Samsan Ghat to Thanamakua G.P. Office
		Jhorehat	Bisco Bandh
11	Domjur	Uttar Jhapardaha	1. Uttar Jhapardaha
			2. Mohisnala
			3. Mohisgote
			4. Rajapur
			5. Dakshinbari
			6. Nonakundu
			7. Badampur
			8. Chakhari
			9. Chak-Kadamtala
		Parbatipur	Parbatipur Chakhari
		Narna	Paschim Narna
		Kolorah – I	Jamdanda
		Dakshin Jhapardaha	Sapadanga Uttar Keshabpur
		Domjur	Domjur Hospital area
		Mohiary – II	Nimerhati
		Makardah – II	Jhalarber
		Begri	Biprannapara Baniara
		Bankra – II	Bankra Kabarpura Bankra Sardarpara
		Salap – I	Tentulkuli
		Rudrapur	Rudrapur Bachurgote

		Bankra – II	Bankra Saratpally
12	Panchla	Banharishpur	1) Banharishpur
			2) Nayachak
			3) Samanti
			4) Shyamchak
		Jalabishwanathpur	1) Jalabishwanathpur
			2) Dhunki
		Jujersha	1) Jujersha
			2) Kuldanga
		Suvararah	1) Suvararah
			2) Mallickbagan
		Deulpur	1) Deulpur
			2) Kushadanga
			3) Joyrampur
		Gangadharpur	1) Gangadharpur
			2) Joynagar
			3) Gandalpara
			4) Khasajalsi
		Bikihakola	1) Bikihakola
			2) Ranihati
			3) Sankkhali
		Panchla	1) Panchla
			2) Gabberia
		Chara Panchla	1) Dakshin Panchla
			2) Paschim Panchla
		Beldubi	1) Beldubi
			2) Paniara
			3) Kulai
			4) Jala-Kandua
		Sahapur	1) Sahapur
			2) Dhamsia
			3) Belkulai
			4) Khajijapur
			5) Satgharia

REPORT OF GOVT. FLOOD SHELTER AS ON 31.05.2015 OF DISTRICT HOWRAH

SI No.	Name of the Block	Completed	On going	Not yet Started
1	District Head Quarter	-	-	-
2	Uluberia, S.D.O Hd. Quarter	-	-	-
3	Domjur	2	-	-
4	J.B Pur	2	-	-
5	Panchla	1	-	-
6	Sankrail	-	-	-
7	Bally-Jagacha	-	-	-
8	Amta-I	1	-	-
9	Amta-II	7	2	-
10	Shyampur-I	2	-	-
11	Shyampur-II	1	-	-
12	Uluberia-I	-	1	-
13	Uluberia-II	-	1	-
14	Bagnan-I	1	3	-
15	Bagnan-II	2	-	-
16	U.N Pur	6	5	-
	Total	25	12	-

STATUS REPORT OF RELIEF GO-DOWN OF HOWRAH DISTRICT

SI No	Name of the Block/ Sub-Division	Completed	On going	Not yet Started
1	District Head Quarter	1	-	-
2	Uluberia, S.D.O Hd. Quarter	1	-	-
3	Domjur	1	-	-
4	J.B Pur	1	-	-
5	Panchla	1	-	-
6	Sankrail	1	-	-
7	Bally-Jagacha	1	-	-
8	Amta-I	1	-	-
9	Amta-II	1	-	-
10	Shyampur-I	1	-	-
11	Shyampur-II	1	-	-
12	Uluberia-I	1	-	-
13	Uluberia-II	1	-	-
14	Bagnan-I	1	-	-
15	Bagnan-II	1	-	-
16	U.N Pur	2	-	-
	TOTAL	17	0	-

IDENTIFICATION OF INFRASTRUCTURES ON HIGH-LAND AS RESCUE SHELTERS HUMAN & CATTLE HEALTH CARE POINTS, STORAGE FOR RELIEF ARTIALES :

Sub-Division	Block	Name of the Rescue Shelter
Sadar	Panchla	Bonharishpur Flood Shelter, Bonharishpur High School, Talbandi High School
	Jagatballavpur	Gouripur Flood Shelter (Polgustia G.P. Area), Jagatballavpur High School, Sovarani Memorial College, Chaksada Primary School, Bally Adibasi F.P. School, Madhya Santoshpur F.P. School, Uttar Santoshpur Bagdipara F.P. School, Bargachia Priyanath Pathshala, R.N. Bose High School, Biswanath F.P. School, Bhrhit Bamunpara F.P. School, Bramhanpara Chintamoni Balika Bidyalaya, Bramhanpara Chintamoni Institution, Nazrul Sikshya Niketan, Nalda Nabagopal F.P. School, Dwipa Board Primary School, Gouripur Flood Shelter (Non Official)
	Sankrail	Kandua Mahakali High School, Chaturbhujkati Primary School, Raghudevhati Sadheraner Vidyalay, Manickpur Adarsha Vidyalay (Paschimpara Pry. School), Delta Primary School, Sarenga High School, Shyamcharan Pry. School, Sarenga, Dhulagori Uttarpara Pry. School, Dakshin Sankrail High School, Sankrail Railway Station, Abada Railway Station, Nirmala Cinema, Dhulagori & Anita Cinema, Prabhu Jagatbandhu College, Jorehat, High Madarsa of Panchpara, New Andul H.C. High School, Sankrail Avoy Charan High School, Fakir Chand High School, Jorehat, Surut Mohan Pry. School
	Domjur	Mohisgote F.P. School, Rajapur Flood Shelter, Badampur F.P. School, Nanakundu F.P. School, Parbatipur Vidyapith, Paschim Narna Pry. School, Jamdanda Primary School, Sardanga Primary School, Keshbpur Rang Para School, Nehru Valika Vidyalay, Jhauarber Primary School, Biprannapara Primary School, Bankra Badamtala Girls School, Tentulkuli High School, Bachhurgote Primary School, Amria Primary School, Jabdadpoda F.P. School, Dighirpar Primary School, Bankra Misrapara Primary School
	Bally Jagacha	Uttar Joypurbill Primary School, Thauranichak Primary School, Nischinda Chittaranjan Valika Vidyalay, Nisco Mazdurline Hindi Janata School, Chamrail High School, Khalia Primary School, Santinagar Sapuipara F.P. School, Ramchandrapu Primary School, PallyMongal High School, Madhya Joypur Primary School
Uluberia	Bagnan – II	Harinarayanpur YWRC play ground at Hallyan G.P., Nalpur Park at Hallyan G.P., Rajballav Hat at Hallyan G.P., Chak Kamala Field st Orphuli G.P., Karbala Field at Mug Benapur G.P., Nowpala field at Saratchandra G.P., Bantul Duttapkur field near Antila Bridge at Bantul Baidyanathpur G.P., Dakshin Rabibhag field at Chandarbhadra G.P.
	Bagnan – I	D.M.B. High School, Bakshihat G.P. Office, Kalyanpur G.P. Office, Panitras High School, Kalyanpur High School, Bainan Bamandas High School, Bainan Girls' High School, Bainan G.P. Office, Khajutti High Madarsa, Subsiti G.P. Office, Khanpur Jr. High School, Natibpur Girls' High School, Haturia – I G.P. Office, B.N.S. High School, Jyotirmoyee Girls' High School, Haturi – II G.P. Office, Bangalpur U.C. High School, Nazrul Vidyapith, Bangalpur G.P. Office, Bagnan College, Bagnan High School, Tenpur Anantaram High School, Khalore G.P. Office
	Uluberia – I	Hirapur High School, Mahishrrekha Jr. Basic School, Khorla Moynapur High School, Samruk Sital Chandra Institution, Palpara High School, Kalinagar High School

	Uluberia – II	Basudevpur Ramkrishna Vidyamandir, Tehatta High School, Joargori Union High School, Desapran Pathagar, Kamina High School, Tulshiberia G.P Office, Embankment of Sarat Canal near Kamalachak Primary School, Kantaberia Junior School.
	Shyampur – I	Shyampur High School, Dingakhola High School, Rupnarayan Tourist Lodge, Hotel Mohana, New Chalandika Lodge, Hotel Mongal Deep, Gujrapur High School, Gujrapur Girls' High School, Shrikole High School, Radhapur High School, Baganda Jatadhari High School, Belari High School, Gutinagori High School, Kolia Amir Ali High School, Nabagram Boys Primary School
	Shyampur – II	Nowda Nayan Chand Vidyapith, Uttar Durgapur B.A. High School, Kultikari Jr. High School, Sasati N.K. High School, Bargram Anchal Vidyapith, Maula Netaji High School, Sasati N.A. High School, Khajri Tripura High School, Gobindapur N.S. Girls School, Kharuberia Pry. School, Annatapur Siddeswari High School, Ajodhya Belpur High School, Dehimondalghat High School, Shyampur Siddeswari College, Nakole High School, Khajrabahala High Madrasa
	Amta – I	Kanpur Sarat Sikshalaya, Purash Kanpur Girls School, Kanpur Haridas Nandi College, Purash Kanpur Natabar Pal High School, Ghoradaha Community Hall, Basantapur High School, Basantapur Ahamadia Madrasa, Rashpur High School, Rashpur Girls' High School, Baramophara Jatindranath High School, Ratanpota pry. School, DRA United High School, Anulia Girls' High School, Debandi High School, Jyotkalyan Pry. School, Amta Ramsaday College, Amta Nityananda High School, Udong. Uttarpara Pry. School, GKBR High School, Kardaha High School
	Amta – II	Uttar Bhatora High School, Bhatora Rajbanshipara Pry. School, dakshin Bhatora Pry. School, Bhatora Old G.P. Office, Bhatora Union High School, Chitnana High School, Kashmiri High School, Khalna RRG Institution Khalna Jogmaya Balika Vidyalaya, Chinrajole Narayani Balika Vidyalaya, Jhikira High School, Sibgachia Pry. School, Menoka Smriti Vidyamandir, Mohakalpur MC High School, B.B. Dhar Hospital, Chaksalkia Musulmanpara Pry. School, Thalia Union High School, Thalia SGRY Building. Sehagori Pry. School, Nawpara High School, Betai P.C. Pry. School, Khariop High School, Gazipur Girls High School, Sarda Dalui Mollapara Pry. School, Kushberia Mouza Baneswar Sikshayalay, Pansilas Boards Pry. School, Tajpur M.N. Roy Institution, Narit N.R. Institution, Sirol Pry. School, Ghatkul S.P. Institution, Mahisamuri High School, Surangamoyee Girls' High School, Joypur F.D. Institution, Jhamtia Pry. School, Jhamtia G.P. Office Govt. Aided Rescue Shelter :- Beral Rescue Shelter at G.B. Chintan G.P. (constructed by EEC), Bhatora, Darjipara Pry. School cum Rescue Shelter, Paschim Gazipur Pry. School cum Rescue Shelter.
	Udaynaranpur	Benagori Pry. School, Santoshchak Pry. School, Thakuranichak Pry. School, Monsuka High School,, Tokapur Pry. School, Harishpur Pry. School, Harali Pry. School, Sitapur Pry. School, Khadra Itra Pry. School, Subalchak Pry. School, Chandchak Pry. School, Raghunathpur Pry. School, Borda Pry. School, P.R. Indumati Pry. School, Gaza Pry. School, Jonka Pry. School, Chakghora High School, R.G.B.C. High School, Udaynarayanpur S.C. Institution, Pancharul Srihari Vidyamandir, Kankrai Gangadhar High School, Manasree Gayaram M.E. School, R.P. Institution, Bhabanipur, Khalia Gopimohan Siksha Sadan, Borda Gangadharpur High School.

NAME OF GOVERNMENT AIDED FLOOD SHELTER AT DIFFERENT BLOCKS :

Sl.NO.	Name of the Block	Location of flood shelter	Whether completed or not	Remakrs
1	Bagnan-I, 4 Flood Shelters	Malia Flood Shelter, GP- Baxirhat	Completed	
2		Mouza Khalore	Ongoing	
3		Mouza Kanarakati	Ongoing	
4		Block Office Complex	Ongoing	
5	Bagnan-II, 2 Flood Shelters	Baidyanathpur Flood Shelter, GP- Bantul Baidyanathpur	Completed	
6		Khanjadpur Flood Shelter, GP- Bantul Baidyanathpur	Completed	
7	Domjur, 2 Flood Shelters	Rajapur Flood Shelter, GP- Uttar Jharpardah	Completed	
8		Block Premises, GP- Domjur	Completed	
9	Panchla, 1 Flood Shelter	Sepaipur Flood Shelter, GP- Bonharispur	Completed	
10	JB Pur, 2 Flood Shelters	Ichapur Sealdanga Flood Shelter, GP- Sealdanga	Completed	
11		Gouripur Polgustia Flood Shelter, GP- Polgustia	Completed	
12	Amta-I, 1 Flood Shelter	Rashpur High School Ground, GP-Rashpur	Completed	But not yet handed over and completion certificate given
13	Amta-II, 9 bFlood Shelter	Beral Flood Shelter, GP- Ghoraberia Chitnan	Completed	
14		Dorjipara Flood Shelter, GP- Bhatora	Completed	
15		Paschim Gajipur Flood Shelter, GP- Gajipur	Completed	
16		Kushberia Flood Shelter, GP- Kushberia	Completed	
17		Paschim Joypur Flood	Completed	

		Shelter GP- Jhamtia		
18		Block Premises, GP- Joypur	Completed	But not yet handed over and completion certificate given
19		Panchanan Ray College Ground, GP- Joypur	Completed	But not yet handed over and completion certificate given
20		Mouza Pachim Gajipur	Ongoing	
21		Mouza GB Chitnana	Ongoing	
22	Shyampur-II, 1 Flood Shelter	Sasati Flood Shelter, GP- Sasati	Completed	
23	Shyampur-I, 2 Flood Shelters	Ichapur Flood Shelter,GP- Dhandali	Completed	
24		Block Premises,GP- Shyampur	Completed	
25	Udayanarayanpur, 11 Flood Shelters	Rampur Flood Shelter,GP- R.D.A.	Completed	
26		Benagori Flood Shelter,GP- B.B.Pur	Completed	
27		Santosh Chak Flood Shelter,GP-Pancharul	Completed	
28		Jangalpara Belgram Flood Shelter, GP-Kurchi Shibpur	Completed	
29		Oriented Primary School Flood Shelter, GP-Harali Udayanarayanaapaur	Completed	
30		Rajapur Flood Shelter,GP- Singhti	Completed	
31		Kumarchak Islamia Madrasha ShikshaKendra,GP-Garh Bhabanipur Sonatola	Ongoing	
32		Near Dakshin Manashri Oriented P.School GP- Debipur	Ongoing	
33		Near Joynagar RLI Centre, GP-Kanupat Monsuka	Ongoing	
34		Dihibhursut Bus Stand,GP-	Ongoing	

		RDA		
35		Near Pancharul Bus Stand,besides Pancharul GP Office,GP-Pancharul	Ongoing	
36	Uluberia-I, 1 Flood Shelter	Block Premises	Ongoing	
37	Uluberia II, 1 Flood Shelter	Mouza Jagarampur	Ongoing	

LIST OF HELIPAD WITH LAT/ LONG OF LOCATION

Block	Location	Latitude	Longitude
Amta – II	Joypur Surangamoyee Girl's High School	22.58803333	87.93035000
	South Khalna Primary Health Centre	22.54267093	87.93086593
Amta – I	Amta Pitambar High School	22.57288333	88.01430000
Shyampur – II	Sasati Nahala High School	22.34741634	87.97645192
Uluberia – I	Dhulasimla Board Primary School	22.40943333	88.09143333
Udaynarayanpur	Khalatpur Madrasa	22.75093960	87.98517287
	Khila Gopimohan Siksha Sadan	22.67402792	88.00438746
Bagnan – I	Bagnan College	22.45715951	87.97288927
Sankrail	Kandua Mahakali High School	22.56840714	88.16757171
Jagatballavpur	Jagatballavpur Rural Hospital	22.67896667	88.10911667
	Garbalia RC Manna Institution	22.63346856	88.11269028
	Brahminpara Chintamoni Institution	22.65702607	88.09275879
Uluberia Municipality	Uluberia High School	22.46782000	88.11174000

LIST OF FERRY GHATS

UDAYNARAYANPUR

Name of the location of Ferry/Ghat	Service/Routes being provided (i.e. in between & via if any)	Name of the river/canal	Police Station	Block	G.P.	Managed by G.P./P.S./Z.P./Unregulated	No. of Boats providing Services	Approx No. of Passengers carrying capacity (in each boat)
Boarda	Boarda to Sahanagar	Damodar	U.N.Pur	U.N.Pur	Bhawanipur Bidhichandrap	P.S.	02	30
Sahanagar	Sahanagar to Kultikari				Harishpur	P.S.	02	30
Monsuka	Monsuka to Kalyanchak				Kanupat Monsuka	P.S.	02	30
Paliarah	Paliarah to Shibanipur				Khila	P.S.	02	30
Ghola	Ghola to Badhurchak				Rampur Dihibhurshut Asanda	G.S.	02	30
Dihibhurshut	Dihibhurshut to Jandaghat				Rampur Dihibhurshut Asanda	G.S.	02	30

AMTA – II

Statement of Existing Ferry Ghats

SI No	Name of Block	GP Name	Name of Ferry Ghat	No of Boats in the Ferry Ghat	Approx Carrying Capacity of each boat
1	Amta II	Bhatora	Uttar Bhatora Marokhana	2	15
2			Bhatora Sibitla-Gopiganj	2	20
3		GB Chitnan	Kulia Ferry Ghat	1	20
4			Chitnan-Bakshi Ferry Ghat	2	25
5			Solbaga Ferry Ghat	1	20
6		Kashmoli	Takipara Ferry Ghat	1	15
7			Dhannyagori Ferry Ghat	1	15
8		Tajpur	Ghatkul - Fatepur Ferry Ghat	1	15
9			Bansbagan- Ranapara	1	15
10		Thalia	Mainan-Raspur Ferry Ghat	1	15
11			Mainan-Mandaria Ferry ghat	1	15
12		BK Bati	Thalia -Raspur	1	15
13		Nowpara	Nowpara-Deora Ferry Ghat	1	20

FERRY GHAT SERVICE UNDER BAGNAN – I DEV. BLOCK.

Name of the location of Ferry Ghat/Jetty	Services/routes being provided (i.e. in between & via, if any)	Name of river/canal	Police station(s)	Block(s)	G. P.(s)	Managed by G.P./P.S. /Z.P./Unregulated	No. of Boats providing services	Approx no. of passengers carrying capacity (in each boat)
Bakshi Ferrighat	Bakshi to Natunhat	Rupnarayan	Bagnan and Daspur	Bagnan – I & Daspur – II	Bakshihat & Jodghanshyam	Howrah Zillaparishad	4 Nos.	20-25 Nos. in each boat
Bakshi Ferrighat	Bakshi to Par Bakshi	Damodar	Bagnan & Joypur	Bagnan – I & Amta – II	Bakshihat & Kashmoli	Howrah Zillaparishad	2 Nos.	20-25 Nos. in each boat
Bakshi Ferrighat	Bakshi to Kulia	Mundeshwari	Bagnan & Joypur	Bagnan – I & Amta – II	Bakshihat & Bhatora	Howrah Zillaparishad	10 Nos.	10-15 Nos. in each boat

Mankur Ferry Ghat	Mankur to Joshar	Rupnarayan	Bagnan & Kolaghat	Bagnan – I & Kolaghat	Bakshihat & Gopalnagar	Howrah Zillaparishad	3 Nos.	10-15 Nos. in each boat
Mankur Ferry Ghat	Mankur to Gopiganj	Rupnarayan	Bagnan & Daspur	Bagnan – I & Daspur – II	Bakshihat & Kheput Uttarbar	Howrah Zillaparishad	10 Nos.	20 - 25 Nos. in each boat

FERRY GHAT SERVICE UNDER BAGNAN – II DEV. BLOCK

Name of Location	Service Route	Name of River	Police Station	Block	GP	Managed by GP/PS/ZP/Uncontrolled	No. of boats providing service	Passenger carrying capacity of each boat
Kulitapara	Bansberia	Damodar	Bagnan	Bag-II	Chandrabhag	ZP	1	20
Rabibhag Gadaipur	Kharia Maynapur	Domjur	Bagnan	Bag-II	Chandrabhag	ZP	1	20

LIST OF FERRY GHATS OPERATIONAL IN THE JURISDICTION OF THE SADAR SUB-DIVISION

Sl. No.	Name of the Location of Ferry Ghats/Jetty	Services/routes being provided	Police Station	Block	Gram Panchayat	Managed by GP/PS/ZP
1.	Podrah Ghat	Podrah Rajarbag	Sankrail PS	Sankrail	Thanamakua GP	Hooghly Nadi Jalapath Paribahan
2.	Najirganj Ghat	Najirganj Metiaburuj Bichali Ghat	Sankrail PS	HMC	-	Hooghly Nadi Jalapath Paribahan
3.	Manikpur Ghat	Manikpur Akrs	Sankrail PS	Sankrail	Manikpur GP	HZP
4.	Sarenga Ghat	Sarenga Bata	Sankrail PS	Sankrail	Sarenga GP	HZP
5.	Hirapur Ghat	Hirapur Bata	Sankrail PS	Sankrail	Sarenga GP	HZP
6.	NIL	NIL	Liluah PS/Nischinda PS	Bally-Jagacha	NIL	NIL
7.	NIL	NIL	Panchla PS	Panchla	NIL	NIL
8.	NIL	NIL	Domjur PS	Domjur	NIL	NIL
9.	NIL	NIL	J.B.Pur	J.B.Pur	NIL	NIL

LIST OF FERRY GHATS WHICH ARE BEING MANAGED BY HOWRAH ZILLA PARISHAD

Name of the Location of Ferry Ghat/Jetty	Services/routes being provided	Police Station	Block	Gram Panchayat	Managed by GP/PS/ZP/unregulated
Boalia	Boalia to Sitapur	Uluberia	Uluberia-I	Hatgacha – II	HZP
Bansberia	Bansberia Log gate to Kolutapona, Bagnan	Uluberia	Uluberia-I	Chandra Bhag	HZP
Sijberia	Phuleswer to Uluberia Kalibari	Uluberia	Uluberia Municipality		HZP
Dudh Kumra	Baxi to Midnapur over Rupnarayana	Bagnan	Bagnan – I	Baxihat	HZP
58 Gate Burul	Garchumuk 58 Gate to South 24 Parganas Burul over through Ganges	Shyampur	Shyampur – I	Belari	HZP
Baragachi Kantakhali	Baragachi, Shyampur to Katakhal, 24-Parganas South	Shyampur	Shyampur - I	Nabagram	HZP
Hayatpur	Sankrail, Sarenga to South 24 Parganas Akra	Manikpur	Sankrail	Sarenga	HZP
Mankur	Mankur to Gopigunge	Bagnan	Bagnan – I	Baxihat	HZP
Pansuili	Hooghli, Panseuli to Howrah, Bhator	Joypur	Amta – II	Bhatora	HZP

Bakshi	Bakshi to Midnapur, Gopigunge	Bagnan	Bagnan – I	Baxi	HZP
Falta Baragachi	Shyampur, Falta, South 24 Parganas	Shyampur	Shyampur - I	Nabagram	HZP
Baganda Naldari	Raipur to Baganda, Uluberia	Uluberia	Uluberia -I	Dhulasimla	HZP
Raipur	Raipur, 24 Parganas, South to Hirapur, Uluberia	Uluberia	Uluberia -I	Hirapur	HZP
Shibgang Nainan	Shibgange, Shyampur – I to Nainan, Midnapur	Shyampur	Shyampur-I	Dinga Khola	HZP
Raipur Subsedi	Raipur t Uluberia Hirapur	Uluberia	Uluberia -I	Dhulasimla	HZP
Raipur Shakhahbanga	Raipur to Uluberia	Uluberia	Uluberia -I	Dhulasimla	HZP
Bauria Budge Budge	Bauria, Howrah 9under Uluberia Municipality) to Budge Budge	Uluberia	Uluberia Municipality		HZP
Shyampur	Shyampur to Shyampur	Shyampur	Shyampur-I	Balichaturi	HZP
Hirapur Nungi	Sankrail, Sarenga to Nungi, South 24 Parganas	Sankrail	Sankrail	Sarenga	HZP
Gupigunge	Bhatora to Gopigange, Midnapur	Joypur	Amta – II	Bhatora	HZP
Bauria Thanaghat	Budge Budge, 24 Parganas South to Bauria (under Uluberia Municipality)	Uluberia	Uluberia Municipality		HZP
Gadiara-Geokhali, Gadiara-Noorpur, Noorpur-Shibpur	Gadiara-Geokhali, Gadiara-Noorpur	Shyampur	Shyampur-I	Shyampur	HZP
Garchumuk	Garchumuk to Bagnan	Shyampur	Shyampur-I	Dhandali	HZP
Pujali	Chengali to Pujali	Uluberia	Uluberia Municipality		HZP

LIST OF FERRY GHATS OF ULUBERIA SUB-DIVISION

Name of the location of Ferry Ghats/ Jetty	Services/routes being provided (i.e. in between & via, if any)	Name of river/canal	Police station(s)	Block(s)	G.P.(s)	Managed by G.P./P.S./ZP Unregulated
There is no Ferry service in this block				Uluberia – II		
Antialapara	Antialapara to Madri	Rupnarayan	Shyampur Police Stn.	Shyampur - II	DM Ghat - II	ZP
Amberia	Amberia to Tamluk	Damodar		Shyampur - II	DM Ghat - II	ZP
Damontala	Damontala to Boalia	Hooghly		Shyampur - II	Amardaha	ZP
Garchumuk	Garchumuk to Madhabpur	Damodar		Shyampur - II	Bargram	ZP
Sibganj	Shibganj to Nainan (S 24 pgns)	Hooghly		Shyampur - I	Dingakhola	ZP
Garchumuk	Garchumuk to Madhabpur	Damodar		Shyampur - I	Dhandali	ZP
Basudevpur purba	58 Gate to Burul (S 24 pgns)	Hooghly		Shyampur - I	Belari	ZP
Matapara Jaguli	Matapara to Dingakhola	Damodar		Shyampur - I	Balichaturi	ZP
Baragachi	Falta (S 24 pgns) to Baragachi	Hooghly		Shyampur - I	Nabagram	ZP
Dhwaja	Dhwaja to Falta(S 24 pgns)	Hooghly		Shyampur - I	Nabagram	Unregulated
Gadiara	Gadiara to Nurpur (S 24 pgns) and Gadiara to Geokhali (Purba Midnapur)	Hooghly & Rupnarayan respectively		Shyampur - I	Baneshwarpu r – I	ZP
Fatepur	Tajpur – Fatepur	Damodar	Amta Police Stn.	Amta - I	Udang - I	PS
Khasnan	Khasnan – Mahisamuri	Do		Amta - I	Udang - I	Unregulated
Rasput	Rasput – Thalia	Do		Amta - I	Rashpur	PS
Ranapara	Ranapara – Nowpara	Do		Amta - I	Udang - I	Unregulated
Balichak	Balichak – Benagaria	Do		Amta - I	Balichak	PS
Bhojan	Bhojan - Barda	Do		Amta - I	Balichak	Unregulated

Uttar Bhatora	Uttar Bhatora to Marokhana	Rupnarayan	Joypur	Amta - II	Bhatora	Unregulated, locally settled
Dakshin Bhatora	Bhatora sibatala to Gopiganj (Paschim Midnapur)	Rupnarayn			Bhatora	Do
Kulia	Kulia to Ghoraberia	Mundeshwari			G.B.Chitnan	Do
Chitnan	Chitnan to Bakshi	Rapnarayan			Do	HZP
Solbaga	Solbaga – Chitnan	Mundeshwari			Do	Unregulated locally settled
Dhanyaghor	Dhanyagori (parbaxi) – Baxi	Do			Kashmoli	
Takipara	Takipara – Mirgram	Do			Do	
Ghatkul	Ghatkul – Fatepur	Damodar			Tajpur	
Tajpur	Bansbagan – Ranapara	Do			Do	
Mainan	Mainan – Rashpur	Do			Thalia	
Mainan	Mainan – Mandaria	Do			Do	
Thalia	Thalia – Rashpur	Do			B.K.Bati	
Nowpara	Nowpara – Deora	Do			Nowpara	
Borda	Borda to Sahanagar	Do	U.N.Pur Police Stn.	U.N.Pur	Bhawanipur – Bidhichandrapur	P.S.
Sahanagar	Sahanagar to Kultikari	Do			Harishpur	P.S.
Monsuka	Monsuka to Kalyanchak				Kanupatmonsuka	P.S.
Paliarah	Paliarah to Shibaniapur				Khila	P.S.
Ghola	Ghola to Badhurchak				R.D.A.	G.P.
Dihibhursut	Dihibhursut to Jangalpara				R.D.A.	G.P.
Kantakhali	Raipur to Kantakhali	Hooghly	Uluberia	Uluberia - I	Hirapur	Z.P.
Sankhabhanga	Raiput to Shankhabhanga	Do			Do	Z.P.
Hiraganj	Birlapur to Hiraganj	Do			Do	Z.P.
Boalia	Uluberia to Boalia via Birshibpur	Damodar			Hatgacha – II	Z.P.
Chikanbar (Gadaiapur)	Chikanbar to Rabibhag	Do			Hatgacha – I	Z.P.
Bansberia	Bansberia to Kultapara	Do			Chandipur	Z.P.
Bakshi	Bakshi to Natunhat	Rupnarayan	Bagnan & Daspur (W.Midnapur)	Bagnan – I & Daspur – II	Bakshi hat & Jodghanashyam	HZP
Bakshi	Bakshi to Par-Baxi (dhanyaghor)	Rupnarayan – Hurhurreah canal jn.			Bakshihat & Kashmoli G.P.	HZP
Bakshi	Bakshi to Kulia	Mundeshwari	Bagnan & Joypur	Bagnan – I & Amta – II	Bakshihat & Bhatora	HZP
Mankur	Mankur to Josar	Rupnarayan	Bagnan & Kolaghat	Bagnan – I & Kolaghat	Bakshihat & Gopalnagar	HZP
Mankur	Mankur to Gopiganj (W.Midnapur)	Do	Bagnan & Daspur (W.Midnapur)	Bagnan – I & Daspur – II	Bakshihat & Kheput uttarbar	HZP
Kulitapara	Kulitapara – Bansberia	Damodar	Bagnan	Bagnan – II	Chandrabag	ZP
Rabibhag	Rabibhag – Kharia Moynapur	Do	Do	Do	Do	ZP
Hatkaliganj	Uluberia Jetty ghat to Achipur & Budgebudge	Hooghly	Uluberia	Uluberia Municipality	Uluberia Municipality	ZP**
Ulu, Kalibari	Kalibari to Fuleswar Jagannathpur	Hooghly (adjacent canal)	Do	Do	Do	ZP**
Cnengan Nepali Ghat	Cnengan Nepali Ghat to Pujali	Hooghly	Do	Do	Do	Unregulated
Bauria Thana Ghat	Bauria police Stn. To Charial	Do	Do	Do	Do	ZP
Bauria	Bauria to Budge Budge Kalibari	Do	Do	Do	Do	ZP

** All the four ferry ghats are managed either by HZP or South 24 Pdns. ZP as reported by Ulu Municipality

LIST OF SLUICES / EMBANKMENTS / CANALS OF DIFFERENT BLOCKS THAT ARE REQUIRED TO BE REPAIRED

U.N.PUR

LIST OF EMBANKMENTS WHICH REQUIRES REPAIR AT UDAYNARYANPUR DEVELOPMENT BLOCK

SL NO	LOCATION OF EMBANKMENT	NAME OF GRAM PANCHAYAT	REMARKS
1	GHOLA MASJITALA	RAMPUR DIHIBHURSHUT ASANDA	
2	RAMPUR RING BUNDH	RAMPUR DIHIBHURSHUT ASANDA	
3	KURCHI GUCHAITPARA TO HODOL PANCHANANTALA	KURCHI SHIBPUR	
4	KURCHI RLI CENTRE	KURCHI SHIBPUR	
5	GAJA UTTAR BUNDH	KURCHI SHIBPUR	
6	GAJA NIMTALA BUNDH	KURCHI SHIBPUR	
7	NEAR THAKURANICHAK BURNING GHAT(MALIKPARA)	SINGTI	
8	NEAR SHIBANIPUR BHERI BUNDH	SINGTI	PARTLY REPAIRED
9	JOYNAGAR UTTARPARA RLI CENTRE	KANUPAT MONSUKA	
10	JOYNAGAR SAMANTAPARA	KANUPAT MONSUKA	
11	JOYNAGAR BELTALA	KANUPAT MONSUKA	
12	DALAPATICHAK MANDALPARA	KANUPAT MONSUKA	
13	NARANARAYANCHAK NEAR BIJOY PACHAL'S SHOP	KANUPAT MONSUKA	
14	NEAR MONSUKA YOUNGSTAR CLUB	KANUPAT MONSUKA	
15	NEAR MONSUKA SAMABAY	KANUPAT MONSUKA	
16	MONSUKA RAJAKPARA	KANUPAT MONSUKA	
17	MONSUKA CHAKRABORTY DWA	KANUPAT MONSUKA	
18	MONSUKA SANTRAPARA	KANUPAT MONSUKA	
19	KUMARCHAK KOLEYPARA	GARHBHOWANIPUR SONATOLA	
20	PATHIAGORI SHIBTALA	GARHBHOWANIPUR SONATOLA	
21	SHYAMAL POREL'S HOUSE TO BORDA GANGADHAR HIGH SCHOOL	BHOWANIPUR BIDHICHANDRAPUR	
22	PRAMANIKPARA (KULTIKARY) TO RATION SHOP	BHOWANIPUR BIDHICHANDRAPUR	
23	SIMCHAK KALITALA	HARISHPUR	
24	DVC KHALPARA TO MAJHIPARA	HARISHPUR	D1 CANAL EMBANKMENT

LIST OF DAMAGED SLUICE GATES AT UDAYNARYANPUR DEVELOPMENT BLOCK

SL NO	LOCATION OF SLUICE GATE	NAME OF GRAM PANCHAYAT
1	PEARAPUR SLUICE GATE	HARALI UDAYNARYANPUR
2	KANSONA SLUICE GATE	GARH BHOWANIPUR SONATOLA
3	HARISHPUR GHOSHPARA SLUICE GATE	HARISHPUR
4	JOYNAGAR SLUICE GATE	KANUPAT MONSUKA
5	RAMPUR SLUICE GATE	RAMPUR DIHIBHURSHUT ASANDA
6	NAYACHAK SLUICE GATE	KHILA
7	PANCHARUL UTTARBUNDH SLUICE GATE	PANCHARUL
8	MONSUKA SLUICE GATE	KANUPAT MONSUKA

AMTA – I

The list of the existing Sluice gates under this Block:

Sl. No.	Details of the Sluice Gates	Location	Remarks
1.	Charidaha Sluice over Someswar Khal	Rashpur G.P.	Condition is Ok & functioning
2.	Danki Sluice over Someswar Khal	Do	Do
3.	Someswar Jora Sluice over left embankment of River Damodar	Do	Do
4.	Damodar Mansatala Sluice over left embankment of river Damodar	Do	Do
5.	Purash-Kanpur Sluice over Mandaria Canal	Kanpur G.P.	Do
6.	Exisiting Sluice Gate over left embankment of River Damodar(Near Balichak High School)[Double vetted]	Balichak G.P.	Temporary sealing is needed.After Rainy season it is required some minor repairing.
7.	Deorah Sluice Gate over left embankment of River Damodar	Udang-II G.P.	Now condition is Ok. But some minor repairing is needed.
8.	Gazipur Sluice Gate over left embankment of River Damodar	Udang-I G.P.	Do

BALLY-JAGACHA

Main Drainage Canals/Routes

- i) Howrah Drainage No.1
- ii) Sheorapota Khal
- iii) Howrah Drainage 3
- iv) Howrah Drainage 4
- v) Nayanjuli Canal (DVC Canal)
- vi) Pinjrapole Canal
- vii) Saheb Canal
- viii) Baigachi Khal

DOMJUR

Vulnerable Rivers/ Canals/ Kharis: Requirement of works to be undertaken

Sl. No.	Vulnerable point or location	Location	Type of work
1.	Chumukdaha embankment	Parbatipur	Re-excavation
2.	Mohishnala embankment	Uttar Jharpardaha	Protective embankment
3.	Rajapur Canal No. 1	Uttar Jharpardaha	Protective embankment
4.	Kamarnala Sluice Gate	Uttar Jharpardaha	Protective embankment
5.	Canal No. 5	Salap-I	Re-excavation
6.	Mahishgote to Mahishnala Suti Khal	Uttar Jharpardaha	Re-excavation
7.	Parbatipur Canal	Nonakundu Sluice Gate at Parbatipur	Re-excavation
8.	Rajapur Canal No. 1	Uttar Jharpardaha & Rudrapur	Re-excavation
9.	Mahishdhara Canal	Bankra-II & III	Re-excavation
10.	Barjola Canal	Kolorah-II & Begri	Re-excavation
11.	Sluice gate at 11 points on south embankment of Suti Canals.		

SANKRAIL

Repair of embankment, sluices and other flood protective measures :

The following culvert and bridges need to be repaired; those are viz.

(i) Samshan Ghat under Sarenga G. P. (Western Embankment of Hooghly river) (ii) Samshan Ghat point Delta Mill (Western Embankment of Hooghly River) (iii) Manickpur Embankment of Khalerpar at Ghoraghat point, (iv) Kediti Pole (Wooden Bridge) (v) Bisco More Road, (vi) Singhimara Wooden Bridge.

BAGNAN – I

Status of Sluice Gate under Bagnan - I Dev. Block area

Name of G.P.	Name of Sluice Gate	Under whose jurisdiction	Present Condition	Remarks
Haturia - II	Purnal	Lower Damodar Sub-Division No. 1 of Howrah Irrigation Division	Functionable	
Haturia - II	Harop		Minor repair required	Work order issued from Irrg. Deptt.
Bangalpur	Kalikapur		Functionable	
Bangalpur	Kalikapur Bahir Math-I		Functionable	
Bangalpur	Kalikapur Bahir Math-II		Functionable	
Bangalpur	Kalikapur Bahir Math-III		Functionable	
Bainan	Purba Bainan		Functionable	
Bainan	Koria - I		Functionable	
Bainan	Koria - II		Functionable	
Bakshihat	Bakshi		Minor repair required	Work in progress
Bakshihat	Dipamalita		Minor repair required	Estimate not done
Bakshihat	Mankur		Functionable	
Bakshihat	Heop		Functionable	
Bakshihat	Birampur (Small)		Minor repair required	
Bagnan - II	Gopalpur		Minor repair required	Work order issued from Irrg. Deptt.
Bagnan - II	Chandrapur		Functionable	
Bagnan - II	Chandrapur Mansatala		Functionable	
Khalore	Kolatata	Sijberia Irrigation Sub-Division.	Minor repair required	Estimate Not done
Khalore	Mahadevpur		Functionable	
Khalore	Santosh Pur		Functionable	
Kalyanpur	Birampur (large) over Birampur Khal.	Lower Damodar Construction Sub-Division No. 3	Minor repair required	Status not known

FLOOD CONTINGENCY PLAN FOR THE YEAR 2016 UNDER

HOWRAH IRRIGATION DIVISION, I&WDTE.

FLOOD CONTINGENCY PLAN UNDER HOWRAH IRRIGATION DIVISION DURING 2016-17

Jurisdiction :

There are two divisions namely, Howrah Irrigation Division and Lower Damodar Construction Division under Irrigation & Waterways Directorate, Govt. of West Bengal in the Howrah District. However, barring Short Cut Diversion Channel, Buxi khal and Amta Channel at the downstream of Bansberia which fall within the jurisdiction of Lower Damodar Construction Division, entire aspect of flood related matters under Howrah district comes under the purview of Howrah Irrigation Division.

Rivers/Khals :

Howrah District is surrounded on three sides by three major rivers, namely Hooghly River, Mundeswari River and Rupnarayan River. There is also one important arterial river named Damodar significant both with respect to irrigation as well as flood. In addition there are so many khals and channel like, Howrah Drainage Channel, Mahishdhara khal, Barjola khal, Rajapur khal, Medinipur Main khal, Champa khal, Rampur khal, Gaighata khal etc. which play very important role in respect of flood and irrigation purpose. Besides the above, other small rivers like Saraswati, Maza Damodar, Kana Damodar etc. serves drainage purpose in the district. Total length of embankment/channel under Howrah Irrigation Division in Howrah District is 826 km.

Rainfall :

Average rainfall in Howrah District is 1500 mm. Daily rainfall is collected at Amta and Domjur. Annual rainfall of these two rain gauge stations are given below :

AMTA ON RIVER DAMODAR				GAUGE	DOMJUR CHANNEL				GAUGE	ON	RAJAPUR
Sl. No.	Year	Rainfall in mm.	Average (Twelve Years)		Sl. No.	Year	Rainfall in mm.	Average (Twelve Years)			
1	2004	1718.90 mm	1713.24 mm		1	2004	1510.00 mm	1563.46 mm			
2	2005	1792.80 mm			2	2005	1599.75 mm				
3	2006	1542.10 mm			3	2006	1526.50 mm				
4	2007	2281.40 mm			4	2007	2093.25 mm				
5	2008	2078.30 mm			5	2008	1677.00 mm				
6	2009	1508.80 mm			6	2009	1459.00 mm				
7	2010	1585.00 mm			7	2010	1319.50 mm				
8	2011	1986.83 mm			8	2011	1413.25 mm				
9	2012	1061.00 mm			9	2012	1272.75 mm				
10	2013	1942.80 mm			10	2013	2250.50 mm				
11	2014	1254.00 mm			11	2014	1038.00 mm				
12	2015	1807.00 mm			12	2015	1602.00 mm				

Cumulative rainfall at Amta & Domjur in the year 2016, upto 13.05.16 is recorded as 159.50 mm & 179.50 mm respectively.

River Gauge :

Five nos. River Gauges are situated at the following locations :

Sl. No.	River	Location	D.L. (in M GTS)	E.D.L. (in M GTS)	Recorded H.F.L. (in M GTS)
1	Amta Channel related to River Damodar	Amta	5.64 M	6.24 M	8.08 M on 29.09.1978
2	Hurhura Khal related to river Mundeswari	Muchighata	6.16 M	6.77 M	8.48 M on 26.09.07
4	Rupnarayan	Buxi	4.11 M	5.54 M	6.40 M in 1978
5	Hugly	Sarenga	4.87 M	5.48 M	5.09 M on 04.10.78

Maximum discharge released from Durgapur Barrage :

Sl. No.	Year	Maximum Discharge	Date
1	2003	81003 Cus	27.10.03
2	2004	57856 Cus	7.10.04
3	2005	37375 Cus	20.10.05
4	2006	271675 Cus	24.9.06
5	2007	295700 Cus	25.9.07
6	2008	93100 Cus	20.7.08
7	2009	311600 Cus	8.9.09
8	2010	nil Cus	----- -
9	2011	143380 Cus	13.8.11
10	2012	85723 Cus	17.8.12
11	2013	163250 Cus	15.10.13
12	2014	74000 Cus	16.08.14
13	2015	128250 Cus	3.8.15

Flood Control Room :

Flood Control Room will be centrally opened at Jalsampad Bhavan, Salt Lake with the Telephone Number : 033- 2321 8341

Following are the Office Telephone Numbers of different Offices alongwith Mobile No. of the office- master under this division:

Sl. No.	Name of the Office	Location	Telephone No. & FAX No.	Office of the	Mobile No.
1	Howrah Irrigation Division	9 th Floor, Jalsampad Bhavan, Salt lake	033-2359 3521	Executive Engineer	9231629355 9239293359
2	Trans Damodar Drainage Sub-division	Amta	03214-260 680	Sub-divisional Officer	9433927400
3	Seijberia Irrigation Sub-division	Seijberia	033-2661 0285	Sub-divisional Officer	8902471628
4	Lower Damodar Sub-division No.-I	Mahishrekha	033-2621 1681	Sub-divisional Officer	9434087771
5	Howrah Drainage Sub-division	Najirgunj	033-2688 6201	Sub-divisional Officer	9433168088

e-mail address of Howrah Irrigation Division is : hwhiwdwb@gmail.com

Maintenance of landline telephone connection:

As prompt communication is of utmost importance to tackle any emergent flood situation, maintenance of land line telephone connection is a bare minimum requirement. District Administration may impress upon BSNL authority for ensuring un-interrupted service to the aforesaid land line telephone connection with particular emphasis to that under Seijberia Irrigation Sub-division which happens to be disruptive during last flood season.

Status of Work :

During recent past, this division has taken up 86 nos. works under Howrah District under Core Plan, RIDF, OTACA. Nature of these works are of permanent nature of bank protection, flood protection, construction of sluice, culvert/bridges, improvement of drainage system and inspection path. Some of these works are nearing completion while the rest are in progress or just started. Status of all these works are attached.

Condition of Sluices :

There are 279 nos. of sluices under this division, many of which are old, dilapidated and defunct. Estimates are prepared phase-wise for maintenance of repairable sluices while depending upon availability of fund, replacement of an old dilapidated sluice structure with construction of a new one is taken up. During 2015-16, 29 nos. sluices have been repaired. Five numbers new sluices have been constructed such as at Harali under Udaynarayanpur Block, Sarda at Tazpur Circuit embankment and two nos. at Dakshin Khalna mouza along Gaighata right embankment under Amta-II Block & Charkantapukur along North embankment of Medinipur Main Canal under Bagnan-II Block. During 2016-17, program is taken for repairing of about 20 nos. sluices which are expected to be completed before peak monsoon. However, as sluices cannot be made practically water proof, action will be taken to seal the sluice gates by using earth filled poly bags whenever significant leakage through sluices is noticed.

Drainage Congestion Problems :

Howrah Drainage Channel along with 5 nos. branch channels and Mahishdhara khal serve main drainage artery for Howrah Municipal Corporation area. These khals were desilted under JnNURM Project a few years ago which is presently functioning more or less ok. However, considering importance of Branch Channel-II & III, work of lining and clearance of further accumulated silt in these two branch khals are taken up. Required work in Branch Channel-III is already completed while that in Branch Channel-II is in progress. Desiltation of Baigachi Khal, Nayabaz Khal, Barjola khal, Gaighata khal, Maja Damodar River, Chapa Khal have already been completed. Desiltation of Medinipur Main Canal is almost complete while that of Lower Rampur Channel is going on full swing. Tender process for removal of water hyacinth from Howrah Drainage Channel, Branch-III, Branch-IV, Branch-V, Branch-VI, Sheorapota khal and Mahishdhara khal is being invited shortly which includes maintaining the same till 15th October'16. Free flows of storm water discharge are expected to be carried through these channels after removal of water hyacinth if surface run-off from the surrounding catchment is allowed to flow into these channels unhindered. Sluice gate at Najirgunj over Howrah Drainage Channel is maintained properly and in operating condition. However, as this sluice structure is located over Howrah Drainage channel which outfalls into River Hugly, tide lockage two-times a day during the period of high tide cannot be avoided.

Removal of obstruction from River/Channel/Khal :

All types of cross-bundh constructed by this office across any river/drainage channel will be removed on or before 07.06.16. Cross-bundh constructed by South-Eastern Railway over various drainage channels like 2 nos location over Howrah Drainage Channel, 1 no location over Branch Channel-III and one no location over Barjola Khal will have to be removed by them before 07.06.16. All types of boro-bundhs constructed across river/channel/khal by local Panchayet should be removed from Block level before 07.06.16. District Administration may pursue with the District Administration in Hooghly District to remove all boro-bundhs completely put up across river Mundeswari before 07.06.16, which, if not done, will otherwise adversely affect Upper Rampur Left Embankment and Hurhura Left Embankment, safety of which is the most important factor to save Amta-II Block from inundation.

Vulnerable points :

The works executed and now under execution within available resources are not compatible with the extent of required works spread over the vast jurisdiction of this division. As a result there are many vulnerable points which will be closely monitored during the progress of monsoon and appropriate measures will be taken up as per requirement within available resource. Some of these vulnerable points are :

1. Hugly Right Embankment : Shalimar, Ghusuri under Howrah Municipal Corporation; near Sankrail Thana office, Bauria near Ferry-ghat, Chak-Srikrishnapur, Rajgunj under Sankrail Block; near Uluberia SDPO office,

Jalprakalpa, Port Minar under Uluberia Municipality; Hiraganj and adjacent area, Rangamati under Uluberia-I Block; Basudevpur under Shyampur-I Block etc.

2. Rupnarayan Left Embankment : Keoratala under Shyampur-I, Sasati, Dhudhurty, Anantapur under Shyampur-II, Dwipamalita, Paschim Mankur under Bagnan-I, Ghatapara, Dharapara under Amta-II Block etc.

3. Damodar Right Embankment (dwarf)/bank : Kultikuri, Barda, Pathigori, Hanidhara Ferry ghat, Gholia, Masjidtala, Hodal, Shibanipur, Joynagar, Kanson, Rajakpara, Monsuka, Shimultala, etc. under Udaynarayanpur Block. It may be mentioned that there is no recognised flood embankment along Damodar right bank resulting in repeated spilling of bank leading to inundation in Udaynarayanpur and Amta-II Block during past occasions when appreciable discharge passed down Durgapur Barrage under DVC system. However, after commissioning of Short Cut Channel in 2007, the most vulnerable portion may be restricted in between Dihibhurshut and Thalia.

4. Damodar Left Embankment : Paliara, Gouranga Chak, Khila, Mallik Chak, Thakurani Chak and Narikelberia under Udaynarayanpur Block, Dayarmansatala, Rashpur, Bhojan Ferry ghat, Deora under Amta-I Block, Simultala under Bagnan-II Block etc.

5. Maja Damodar : Kharigeria-Monsatala & Kamarkhola under Amta-II Block.

6. Gaighata Khal: Bankura under Amta-II Block.

5. Kana Damodar left bank : Makalhati-Nalda, Dakshin Bundh, Brahmanpara under Jagat Ballavpur Block; Nayachak under Panchla Block.

Flood fighting materials :

Considering the condition of sluices which are not functioning properly, arrangement has been made to store empty cement poly bags at different locations under the jurisdiction of this division for sealing of sluices as per requirement as well as for urgent maintenance of embankment threatened due to collapse/erosion etc. To start with initial phase of monsoon, following quantum of empty cement poly bags will be stocked at the following locations:

1. Amta : 1,00,000 nos.
2. Seijberia : 40,000 nos.
3. Mahishrekha : 32,000 nos.

Executive Engineer
Howrah Irrigation Division
Irrigation & Waterways Directorate

Important issues requiring intervention of District Administration regarding flood management:

- South Eastern Railway has to remove cross bundh from Moukhali & Santragachi over Howrah Drainage Channel, near KMWSA pump house at Kona over Branch Channel-III, near Abada Rail Station over Barjola Khal before 7.6.16.
- To impress up on Hooghly District Administration for i) early and complete removal of boro-bundh over River Mundeswari under Chingra G.P. of Khanakul-II Block; ii) restoration of Hurhura left embankment at Muchighata to its original position which is cut for construction of RCC bridge there.
- PWD (Roads) authority to take up construction of RCC road bridge with adequate waterway at Joypur-Beltola along Amta-Jhikira Road over Lower Rampur Channel under Amta-II block for facilitating smooth passage of flood water along the said channel.
- Agri-Irrigation Division is required to restore outfall condition of Baganda khal where a project for construction of new sluice has been taken up by them. Also the cross bundh at the outfall of Medinipur Main Canal at Bansberia is required to be removed completely where desiltation project was taken up from their end.
- Flood damage restoration work to the tune of Rs. 1539.76 lakh was executed from anticipated State Disaster Relief Fund during the flood season of 2015 which is duly reflected in CA-II form. No allotment has yet been received in this regard. To tackle flood situation, if any, during the flood season of 2016, it is very much essential to clear the liability of previous year on the same account.
- Recently there have been occurrences of theft of detachable parts of sluice gates in Joypur and Amta P.S. area. It is reported that person pretending to be departmental staff took out wheel, bush, base plate etc. in different sluice gates on the plea of repairing the same. Police Administration may look into the matter to nab the culprit as malfunctioning of sluice gate at flood time may cause disaster.

Flood Preparedness Report

For the year 2016

Lower Damodar Constructions Division

Uluberia, Howrah

A. There are only two stretch of flood related embankment maintained by this Division as follows.

	Sub-Division	Flood Embankment	Sluices/Inlet	Bridge	Remark
A	LDC Sub-Division-III	SCDC both bank 11.50 Km in length in each side	24	2	
	LDC Sub-Division-I & IV	Damodar Both embankment from outfall upto NH-6 Bridge, apprx.19.00 Km on each side			

B. Flood Warning System

Flood control room will be opened at LDC Division Office under control of Executive Engineer, Phone No. 033-26610311

Besides this flood control room will be opened at following Sub-Division Offices also.

- i) LDC Sub-Division No-I at Fuleswar, Howrah.(Mobile no. 8016985727)
- ii) LDC Sub-Division No-II at Uluberia, Howrah. (Mobile no. 9832420798)
- iii) LDC Sub-Division No-III at Ulughata, Howrah. (Mobile no. 9153177868)
- iv) LDC Sub-Division No-IV at Ulughata, Howrah (Mobile no. 9851917646)

C. Installation of RT Set

No RT set is installed within jurisdiction of this Division during flood

D. Condition of Structures

SI No	Name of Sluice	Location	Remarks
1	6 Nos Inlet at left bank of SCDC	Mouza- Souria, Uttar Khalna, PaschimKhalna, DakshinKhalna, Kashrakata, Buxi G.P. - Moinan,Thalia, Jhamtia, Khalna, Buxi.	Sealing is required during high flood
2	10 Nos Inlet at Right bank of SCDC	Mouza- PaschimKhalna, Khajurdaha, DakshinJoypur, Souria, Sehagory,Fatikberia, Dhanyaghari G.P. - Moinan,Thalia, Jhamtia, joypur, Kashmoli, Buxi.	Sealing is required during high flood

E. Vulnerable Zones in different River/Khals Embankments

Sl. No.	Name of the weak and Vulnerable embankments	Location	Reason of its vulnerability	Remarks
1	Short Cut Diversion Channel	Right Bank at mouzaSehagari&Joypur	Possibility of over toping for a length of 500m &500 respectively during high flood	Earth-filled poly bag in dwarf bundhwill be provided if required

F. Statement of PDL/DL/EDL (in GTS Mtrs)

Name of river	Gauge Station	HFL
Damodar	Ulughata	13.50 Ft u/s of 58Gate

G. Rainfall

No Rain gauge is maintained under this Division.

H. 1. Stock position of Gunny/Poly Bags in different station

Nil

2. Stock Position of Nylon Crates in Different Sections

Nil

Sd/-

(A. Bhattacharya)

Executive Engineer

Lower Damodar Construction Division

Flood preparedness 2016



C.M.O.H
District – HOWRAH

Flood preparedness 2016

Department of Health & Family Welfare - HOWRAH



Dy. Chief Medical Officer of Health – II
Howrah

Map of Health Facilities (DH/ SDH/ RH/ BPHC/ PHC) with facilities submerged during flood



Map of A



Amta-I

Name of affected GP with health establishments based on last years data

SI No	Name of affected GP	Name of affected SC	Number of affected population	health establishments likely to be affected		
				BPHC/RH	PHC	SC
1	Udong-I	Udong, Khosnan	7700			Udong, Khosnan
2	Udong-II	Ranapara, East Gazipur	5423		Ranapara PHC	Ranapara, East Gazipur
3	Khardaha	Sonamui, Khardaha, Kumarchak	4200			Sonamui, Khardaha, Kumarchak
4	Amta	Amta, Muktirchak	10500			Amta, Muktirchak
5	Sirajbati	Amta RH, Sirajbati, Chotomohora	21000	Amta RH		Amta RH, Sirajbati, Chotomohora
6	Bhandergacha	Bhandergacha, Panpur	4500			Bhandergacha, Panpur
7	Chandrapur	Chandrapur, D.Harishpur	7300			Chandrapur, D.Harishpur
8	Rashpur	Rashpur, Chakpota	16000		Rashpur PHC	Rashpur, Chakpota
9	Balichak	Balichak, Bhojan, Bajepuratap	18000			Balichak, Bhojan, Bajepuratap
10	Anulia	Debandi, Khosalpur PHC	20000		Khosalpur PHC	Debandi, Khosalpur PHC
11	Khosalpur	Khosalpur GP, Kurit, Kantasangra	23000			Khosalpur GP, Kurit, Kantasangra
12	Basantapur	Basantapur GP, Altara, Vetkeypara	24000			Basantapur GP, Altara, Vetkeypara
13	Kanpur	Purash, Manikura, Mato	19000		Mato PHC	Purash, Manikura, Mato

Amta I

Substitute place planned for health establishments likely to be affected

SI No	Name of the Health establishment likely to be affected	Type of Health facility (RH/BPHC/PHC)	Alternative place where service delivery is planned to be shifted
1.	Rashpur PHC	PHC	Rashpur Boys High School
2.	Amta RH	RH	Amta Pitamber High School

Amta I

List of areas likely to be affected with proposed additional service point

Name of GP	Name of SC	Population at risk	additional service point planned with probable name of the place like school, GP office etc.		
			Probable no of mobile medical teams required	Temporary medical OPD service points (name of the place)	Temporary (24x7) medical service point with beds
Sirajbati	Amta RH	7500	1	Amta Pitamber High School	
	Sirajbati GP	3000		Sirajbati PHC Building	
Rashpur	Rashpur	6000	1	Rashpur Boys H.S	
	Chakpota	5000		Boromohora H S	
Balichak	Balichak	5000	1	Balichak GP	
	Bhojan	4000		Bhojan Pry School	
	Bajepratap	9000		Balichak GP	
Anulia	Debandi	8000	1	BRA United H S	
	Khosalpur PHC	11000		Anulia Girls	
Khosalpur	Khosalpur GP	8000	1	Khosalpur GP	
	Kurit	7000		Boromohora H S	
	Kastosangra	6000		Ratanpota Pry School	
Basantapur	Basantapur GP	8000	1	Basantapur High School	
	Vetkeypara	7000		Basantapur High School	
	Altara	6000		Altara Pry School	
Kanpur	Purash	6000	1	Purash Kanpur Girls	
	Manikura	7000		Kanpur H S	
	Mato	7000		Mato H S	

Amta I

Names of Responsible officers

Sl No	Name of BPHC/PHC	Name of Supdt / BMOH/2 nd MO/PHC MO	Mobile number
1	Amta Rural Hospital	Dr. Goutam Nandi	9932051361/9330893654
2	Rashpur PHC	Dr. Dharendra Gupta	9883476722
3	Ranapara PHC	Dr. Dibyarup Das	9804662421
4	Khosalpur PHC	Dr. Surodeep Basu	9432015507
5	Mato PHC	Dr. Debtanu Mal	8348777720



Amta-II

Name of affected GP with health establishments based on last years data

SI No	Name of affected GP	Name of affected SC	Number of affected population	health establishments likely to be affected		
1	Bhatora	South Bhatora PHC SC	15569		Bhatora PHC	S. Bhatora PHC SC
5.	Thalia	Thalia GPHQSC	14489			Thalia GPHQSC

Amta – II

Substitute place planned for health establishments likely to be affected

SI No	Name of the Health establishment likely to be affected	Type of Health facility (RH/BPHC/ PHC)	Alternative place where service delivery is planned to be shifted
2.	South Bhatora PHC	PHC	Kulia Bus stad/ Ajangachi GPHQSC
3.	Jhikira PHC	PHC	Jhikira High Land
4.	Gazipur PHC	PHC	Gazipur GP office.

Amta - II

List of areas likely to be affected with proposed additional service point

Name of GP	Name of SC	Population at risk	additional service point planned with probable name of the place like school, GP office etc.		
			Probable no of mobile medical teams required	Temporary medical OPD service points (name of the place)	Temporary (24x7) medical service point with beds (name of the place)
Bhatora	South Bhatora SC	15569	2	1. Kulia Bus Stand 2. On mobile boat	NIL
G.B. Chitnan	Ghoraberia SC Chitnan SC	20005	2	1. On mobile boat 2. On mobile boat	NIL
Kashmoli	Ajangachi SC Kashmoli SC Fatickberia SC	19152	3	1. Ajangachi SC 2. Joydeb Hazra Quak Chamber 3. On mobile boat	NIL
B.K. Bati Thalia	Sawraberia SC Thalia SC	12976	2	1. Sehagori stand shed/ Thalia GPHQSC	NIL
Jhikira	Chingrazole SC Durgapur SC	15254	2	Jhikira PHC/Chingrazole SC	NIL
Amoragori	Jhikira PHC SC Mahakalpur SC	20754	2	Jhikira PHC/ BB Dhar RH	B.B. Dhar RH
Joypur	Joypur BPHC SC	10027	2	Joypur BPHC/mobile boat	B.B Dhar RH
Khalna	West Khalna SC Uttar Khalna SC	12300	2	Khalna PHC/ Mobile boat	NIL
Jhamtia	Kamargori SC Jhamtia SC	15147	2	Jhamtia GPHQSC/ on mobile boat	NIL

Amta – II

Names of Responsible officers

Sl No	Name of BPHC/PHC	Name of Supdt / BMOH/2 nd MO/PHC MO	Mobile number
1.	Joypur BPHC	Dr. Sharmila Chatterjee, BMOH Dr. Pravas Ranjan Dey. 2 nd MO Dr. Agniswar Kundu, MO Dr. Barun Hazra	9831137172 9331210345 9432976490 9163875767
2.	South Bhatora PHC	Dr. Sharmila Chatterjee, BMOH	9831137172
3.	Jhikira PHC	Dr. Pravas Ranjan Dey. 2 nd MO	9331210345
4.	Gazipur PHC	Dr. Bidyuit Karmakar, MO	9475506702
5.	Khalna PHC	Dr. Debarati Adhikari	9433242011

MAP of UN PUR



Name of affected GP with health establishments based on last years data

SI No	Name of affected GP	Name of affected SC	Number of affected population	health establishments likely to be affected		
				BPHC/RH	PHC	SC
1	RDA	DEHIBHURSUT, RAMPUR, KHALATPUR	19239		Dehibhursut PHC	DEHIBHURSUT, RAMPUR, KHALATPUR
2	HARALI- UNPUR	HARALI, SITAPUR, UNPUR	17363			HARALI, SITAPUR, UNPUR
3	KURCHI SHIBPUR	JANGALPARA, GAZA, SHIBPUR	22231			JANGALPARA, GAZA, SHIBPUR
4	PANCHARUL	DEBIPUR BPHC, UTTAR HARISHPUR, PANCHARUL	17133	DEBIPUR BPHC		DEBIPUR BPHC, UTTAR HARISHPUR, PANCHARUL
5	HARISHPUR	HARISHPUR(S) KRISHNACHAK	11039			HARISHPUR(S) KRISHNACHAK
6	G.B.PUR SONATALA	SONATALA, GUMGARH, PATHIAGORI	15088		G.B.PUR PHC	SONATALA, GUMGARH, PATHIAGORI
7	DEBIPUR	U.MANASRI, AVIRAMPUR	16000			U.MANASRI, AVIRAMPUR
8	SINGHTI	SINGHTI, RAJAPUR	16853			SINGHTI, RAJAPUR
9	KANUPAT MONSUKA	PURPAT, SONAGACHI	12984		PURPAT PHC SC	PURPAT, SONAGACHI
10	BHAWANIPUR - B.C.PUR	G.B.PUR, BARDA	15140		G.B.PUR PHC	G.B.PUR, BARDA
11	KHILA	KALYANCHAK	6272			KALYANCHAK

**Substitute place planned for health establishments likely to be affected
based on Last Year data**

SI No	Name of the Health establishment likely to be affected	Type of Health facility (RH/BPHC/ PHC	Alternative place where service delivery is planned to be shifted
1.	DEBIPUR BPHC	BPHC	PURPAT PHC
2.	DEHIBHURSUT PHC	PHC	R.D.A.G.P OFFICE

List of areas likely to be affected with proposed additional service point

Name of GP	Name of SC	Population at risk	additional service point planned with probable name of the place like school, GP office etc.		
			Probable no of mobile medical teams required	Temporary medical OPD service points (name of the place)	Temporary (24x7) medical service point with beds (name of the place)
RDA	DEHIBHURSUT , RAMPUR, KHALATPUR	19239	6	R.D.A G.P OFFICE	UNPUR SGH
HARALI-UNPUR	HARALI, SITAPUR, UNPUR	17363	6	HARALI- UNPUR G.P OFFICE	UNPUR SGH
KURCHI SHIBPUR	JANGALPARA, GAZA, SHIBPUR	22231	6	KURCHI SHIBPUR G.P OFFICE	UNPUR SGH
PANCHARUL	DEBIPUR BPHC, UTTAR HARISHPUR, PANCHARUL	17133	6	DEBIPUR BPHC	DEBIPUR BPHC
HARISHPUR	HARISHPUR(S) KRISHNACHAK	11039	6	HARISHPUR PHC	HARISHPUR

List of areas likely to be affected with proposed additional service point

Name of GP	Name of SC	Population at risk	additional service point planned with probable name of the place like school, GP office etc.		
			Probable no of mobile medical teams required	Temporary medical OPD service points (name of the place)	Temporary (24x7) medical service point with beds (name of the place)
G.B.PUR SONATALA	SONATALA, GUMGARH, PATHIAGORI	15088	6	G.B.PUR PHC	G.B.PUR PHC
DEBIPUR	U.MANASRI, AVIRAMPUR	16000	4	DEBIPUR G.P	DEBIPUR BPHC
SINGHTI	SINGHTI, RAJAPUR	16853	4	PURPAT PHC	PURPAT PHC
KANUPAT MONSUKA	PURPAT, SONAGACHI	12984	4	KANUPAT MONSUKA G.P OFFICE	PURPAT PHC
BHAWANIPUR - B.C.PUR	G.B.PUR, BARDA	15140	4	G.B.PUR PHC	G.B.PUR PHC
KHILA	KALYANCHAK	6272	6	KHILA G.P OFFICE	HARISHPUR PHC

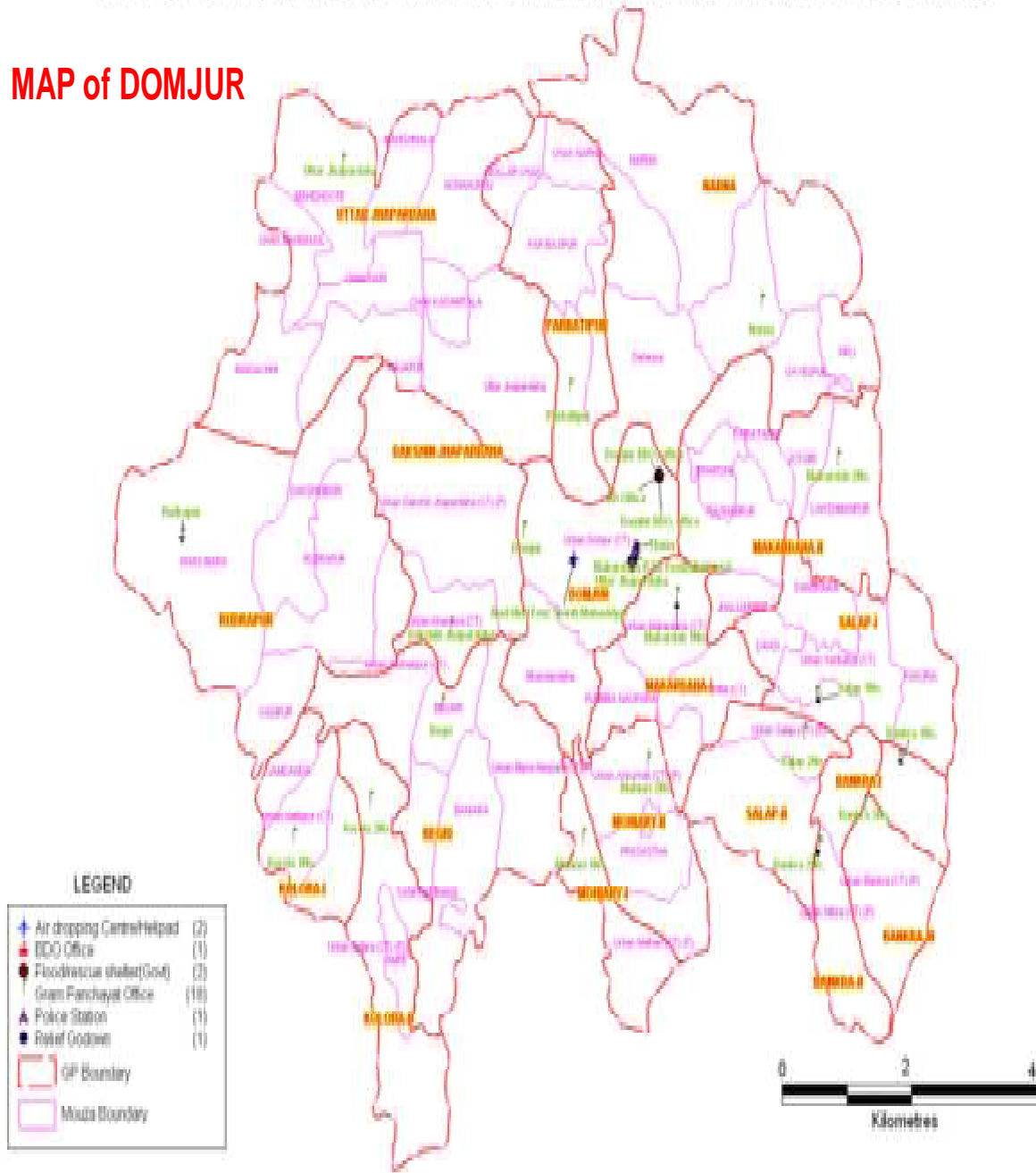
Names of Responsible officers

Sl No	Name of BPHC/PHC	Name of Supdt / BMOH/2 nd MO/PHC MO	Mobile number
1	DEBIPUR BPHC	DR.ABHIJIT BHATTACHARYA DR.TAPAN SARKAR	9593004148 9477200253
2	PURPAT PHC	DR.AJAD TARAFDAR	9933535520
3	G.B.PUR PHC	DR.UMASHANKAR DOLUI	9433124114
4	HARISHPUR PHC	DR.KAYZER AHAMED	9563658811
5	DEHIBHURSUT PHC	DR.SURAJIT DOLUI	8345008189

MAP OF DOMJUR BLOCK SHOWING THE LANDMARKS AND RESCUE CENTRES



MAP of DOMJUR



Name of affected GP with health establishments based on last years data

SI No	Name of affected GP	Name of affected SC	Number of affected population	health establishments likely to be affected		
				BPHC/RH	PHC	SC
1	Uttar Jhapordah	Uttar Jhapordah, Nonakundu, Rajapur	13,060		Nonakundu	Uttar Jhapordah,, Rajapur
2	Mohiary-I	Mohiary L.K.Hospital, Chandni Bagan	2,450			Chandni Bagan
3	Bankra-I	Bankra GP-I, Laskarpara	3,100			Bankra GP-I, Laskarpara
4	Bankra-II	Kabarpara, Bankra Badamtala, Munshidanga, Nayabaz	4,500			Kabarpara, Bankra Badamtala, Munshidanga, Nayabaz
5	Rudrapur	Khasmorah, Rudrapur, Wadipur	10600			Khasmorah, Rudrapur, Wadipur
6	Salap-I	Salap GP-I, Pakuria, Danshi Danspara	3200			Salap GP-I, Pakuria, Danshi Danspara
7	Makardah-I	Makardah CD, Kantalia	4500			Makardah CD, Kantalia
8	Kolorah-I	Natibpur GP HQ, Kolorah South (KFA)	3600			Natibpur GP HQ, Kolorah South (KFA)

**Substitute place planned for health establishments likely to be affected
based on Last Year data**

Sl No	Name of the Health establishment likely to be affected	Type of Health facility (RH/BPHC/ PHC	Alternative place where service delivery is planned to be shifted
1.	Nonakundu PHC	PHC	North Jhapordah SC

List of areas likely to be affected with proposed additional service point

Name of GP	Name of SC	Population at risk	additional service point planned with probable name of the place like school, GP office etc.		
			Probable no of mobile medical teams required	Temporary medical OPD service points (name of the place)	Temporary (24x7) medical service point with beds (name of the place)
North Jhapordah	Rajapur, Nonakundu PHC	13,060	2	Dakhinbari Rajapur Pry. School, Mohisgot Shibtala ICDS	
South Jhapordah	Kesabpur Harisava, Mondalpara	3,175	1		
Kolorah-I	Natibpur GP HQ	3,600	1		
Rudrapur	Khasmorah, Rudrapur	10,600	2		
Parbatipur	Parbatipur GP, Parbatipur Harisava	4,100	1		
Domjur GP	Domjur GP, Bhandardaha	1,500	1		
Salap-I	Pakuria, Danshi Danspara	3,200	1		
Makardah -I	Makardah CD	4,500	1		
Mohiary-I	Chandni Bagan	2,450	1		

Contd. Next page

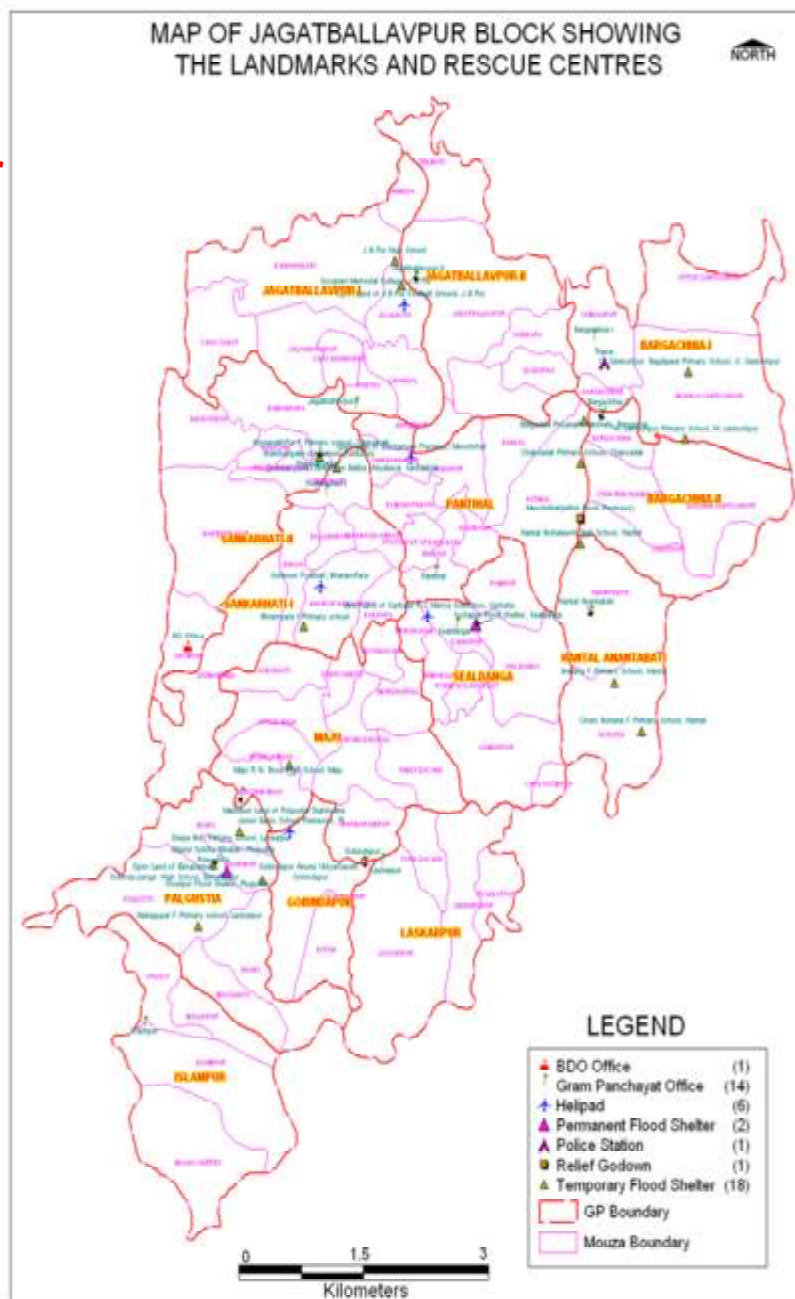
List of areas likely to be affected with proposed additional service point

Name of GP	Name of SC	Population at risk	additional service point planned with probable name of the place like school, GP office etc.		
			Probable no of mobile medical teams required	Temporary medical OPD service points (name of the place)	Temporary (24x7) medical service point with beds (name of the place)
Bankra-I	Laskarpara	3,100	1		
Bankra-II	Bankra Badamtala, Nayabaz, Kabarpara	4,500	3		
Bankra-III	Bankra PHC HQ	1,500	1		

Names of Responsible officers Domjur

Sl No	Name of BPHC/PHC	Name of Supdt / BMOH/2 nd MO/PHC MO	Mobile number
1	Domjur R.H	Dr. Pranab Kumar Majumdar (B.M.O.H)	9432324650
2	Nonakundu PHC	Dr. Pranab Kumar Majumdar (B.M.O.H)	9432324650
3	Kolorah PHC	Dr. Mainak Bakshi (M.O.I.C)	9711768821
4	Bankra PHC	DR. Sk. Azharuddin (M.O.I.C)	8697618514
5	Mohiary L.K. Hospital PHC	Dr. Rajdeep Kayal (M.O.I.C)	8013555979

MAP of JB Pur



Name of affected GP with health establishments based on last years data

SI No	Name of affected GP	Name of affected SC	Number of affected population	health establishments likely to be affected		
				BPHC/RH	PHC	SC
1	JAGATBALLAVPUR GP I	CHAKSADAT	4000			
2	JAGATBALLAVPUR GP II	BANKUL, JBPUR GP II	5000			
3	BARGACHIA GP I	SANTOSHPUR NORTH	6000			
4	HANTAL	HANTAL, BOHARIA	4000			
5	BARGACHIA GP II	SANTOSHPUR SOUTH, BARGACHIA PHC SC	5000		BARGACHIA	
6	SANKARHATI GP II	SANKARHATI GP II, NABASAN	5000			
7	MAJU	MAJU NPHC, JADAVBATI	2000			
8	POLGUSTIA	POLGUSTIA PHC, MAHAKALHATI	2000			
9	ISLAMPUR	JALALSHI, DAROGACHAK	1000			
10	GOBINDAPUR GP	GOBINDAPUR GP, DAKSHINBANDH	3000			
11	LASKARPUR	GOBINDAPUR PHC, SIDDSHWAR	3000			
12	SEALDANGA	SEALDANGA, GARBALIA	3000			
13	SANKARHATI GP I	SANKARHATI PHC, BALLAVBATI	1500			

**Substitute place planned for health establishments likely to be affected
based on Last Year data**

Sl No	Name of the Health establishment likely to be affected	Type of Health facility (RH/BPHC/ PHC	Alternative place where service delivery is planned to be shifted
1.	BARGACHIA	PHC	MADHYA SANTOSH PUR HIGH SCHOOL
2.	POLGUSTIA	PHC	KAUGACHI NAZRUL SIKSHA NIKETAN
3.	GOBINDAPUR	PHC	GOBINDAPUR NIL KAMAL H.S. SCHOOL

List of areas likely to be affected with proposed additional service point

Name of GP	Name of SC	Population at risk	additional service point planned with probable name of the place like school, GP office etc.		
			Probable no of mobile medical teams required	Temporary medical OPD service points (name of the place)	Temporary (24x7) medical service point with beds (name of the place)
JB PUR GP I	CHAKSADAT	2000	2	CHAKSADAT HIGH SCHOOL	
JB PUR GP II	JBPUR GP II	2000	2	TELIHATI NEW SET UP SCHOOL	
BARGACHIA GP I	SANTOSHPU R NORTH	3000	3	MADHYA SANTOSH PUR HIGH SCHOOL	
BARGACHIA GP II	BARGACHIA PHC SC	1000	2	BARGACHIA ANCHAL PANNALAL SHIT BALIKA VIDYALAYA	
HANTAL	HANTAL	1000	2	HANTAL BISHALAKSHI HIGH SCHOOL	
HANTAL	BOHARIA	1000	2	BOHARIA PRIMARY SCHOOL	
SANKARHATI GP II	SANKARHATI GP II	2000	2	KH BAMUN PARA CHINTAMONI HIGH SCHOOL	
SANKARHATI GP II	NABASAN	3000	3	NABASAN PRIMARY SCHOOL	
POLGUSTIA GP	POLGUSTIA PHC SC	1000	2	KAUGACHI NAZRUL SIKSHA NIKETAN	
LASKARPUR GP	GOBINDAPUR PHC	2000	2	GOBINDAPUR NILKAMAL HIGH SCHOOL	
LASKARPUR	SIDDESHWAR	2000	2	SIDDHESHWAR SANKAR PATHSHALA	

Names of Responsible officers

Sl No	Name of BPHC/PHC	Name of Supdt / BMOH/2 nd MO/PHC MO	Mobile number
1	JAGATBALLAVPUR	DR. SATAVISA KHARA	9836028575
2	BARGACHIA PHC	DR. SUVODIP CHAKRABORTY DR. MANJARUL HOQUE	9903258182 9830390122
3	PANTIHAI PHC	DR. SUBHANKAR NEBU	9851828504
4	SANKARHATI PHC	DR. ARKAVO GOSWAMI	7044196658
5	MAJU PHC	DR. ANI KUMAR CHOUDHARI	9681101305
6	POLGUSTIA PHC	DR. SUBHASISH CHAKRABORTY	9647095564 7602858182
7	GOBINDAPUR PHC	DR. NIVEDITA PAUL	9674669559

Communication (District Level)

Activity	Name of Nodal Office	Mobile No	Alternate responsible officer (in absence of Nodal Officer)	Mobile No
Overall	CMOH : Dr. (Mrs) Bhabani Das	9475073303	Dy CMOH-I : Dr. Ranjit Kumar Das <i>Nominated by CMOH</i>	9647231784
Reporting	Dy. CMOH II : Dr. Kunal Kanti De	8420836745	Dy. CMOH-III : Dr. Shyamali Rudra <i>Nominated by CMOH</i>	9830122901
Logistics (Drugs)	Dy CMOH-I : Dr. Ranjit Kumar Das <i>Nominated by CMOH</i>	9647231784	ZLO : Dr.Sharmistha Mitra <i>Nominated by CMOH</i>	9433408490
Logistics (Transport)	Dy CMOH-I : Dr. Ranjit Kumar Das <i>Nominated by CMOH</i>	9647231784	Dy. CMOH-III : Dr. Shyamali Rudra <i>Nominated by CMOH</i>	9830122901
Intersectoral coordination	CMOH : Dr. (Mrs) Bhabani Das	9475073303	Dy. CMOH II : Dr. Kunal Kanti De <i>Nominated by CMOH</i>	8420836745
Media Management	CMOH : Dr. (Mrs) Bhabani Das	9475073303	Dy. CMOH II : Dr. Kunal Kanti De <i>Nominated by CMOH</i>	8420836745

Names of nodal officers for District & Others Hospitals

Sl No	District Hospital	NAME OF SUPERINTENDENT	MOBILE NUMBER
1	Howrah District Hospital	Dr. Narayan Chattopadhyay	8334900993
	SD / SG Hospital	NAME OF SUPERINTENDENT	MOBILE NUMBER
2	Uluberia SD Hospital	Dr. Sudip Karar	9153854344
3	Udaynarayanpur SGH	Dr.Kaushik Show	9434820369
	Sub division	NAME OF A.C.M.O.H	MOBILE NUMBER
4	Uluberia	Dr. Iswar Chatterjee	9674381320

Names of nodal officers

Sl No	Name of RH / BPHC	Name of Supdt / BMOH	Mobile number
1.	Amta- I	Dr. Gautam Nandi	9330893654
2.	Amta -II	Dr. Sharmila Das Chatterjee	9831137172
3.	Bagnan - I	Dr. Palash Mallick	9434543268
4.	Bagnan - II	Dr. Binay Roy	9433369292
5.	Bally Jagacha	Dr. Gautam Paik	9143468972
6.	Domjur	Dr. Paranab Kr. Mujamdar	9432324650
7	Jagatballavpur	Dr. Shatavisha Khanra	9836028575
8.	Panchla	Dr. Sanchita Roy	8759782909
9.	Sankrail	Dr. Jayasri Saha	9831410442
10	Shyampur - I	Dr. Prasun Bhattachaya	9007110059
11.	Shyampur - II	Dr. Arup Mondal	8001410340
12.	U. N. Pur	Dr. Abijit Bhattachaya	9593004148
13	Uluberia - I	Dr. Suman Pal	9836331691
14.	Uluberia - II	Dr. Prasun Ghosh	8017308720

Drug Position of DRS - Howrah

Sl. No	Name of the Item	Stock in DRS as on 31.03.2016	Sl. No	Name of the Item	Stock in DRS as on 31.03.2016
1	Bleaching Powder	79_Jar	2	Tab . Halogen	1770000_Pic
3	Inj. AVS	980_Pic	4	Normal Saline	2100_Btl
5	Ringer lactate	9100_Pic	6	Inj. T.Toxoid	990_Pic
7	ORS lowosmolar	112850_Pic	8	Tab. Paracetamol	450000_Pic
		999900_Pic			800000_Pic
9	Tab. Ibuprofen	9500_Pic	10	Paracetamol Syrup	664150_Pic
11	Tab. Norfloxacin	0	12	Tab. azithromycin	7800_Btl
13	Tab. Antacid		14	Tab. Cotrimoxazole	0
15	Tab. Antihistaminic	199900_Pic	16	Cotrimoxazole Syrup	0
17	Tab. Ciprofloxacin		18	Tab. Metrogyl	0
19	Gentamycin Eye/ Ear drop		20	Metrogyl Syrup	1299900_Pic
21	Vitamin A Oil	0	22	B.B Lotion	20000_Btl
23	Antibiotic ointment	200	24	Gauge	
25	Cotton	1500_Pic	26	Bandage	1145
27	Plaster of paris		28	Syringe needle	904_Pic
		79_Jar			1379_Pic
29	Transfusion Set		30	Scalp vein Set	

Requirement of Material- Transport
(to serve area & population likely to be affected by flood)

Motor Vehicles

No. – 14 District Level=3, Block Level=11

Hiring charge – @ Rs 2000/- per Day x per vehicle x 15 days

Total= 4,20,000.00

Boats

No.- 10

Hiring charge – @ Rs.1500/- per Day x per boats x 15 days

Total= 2,25,000.00

Others

Type of vehicle – Auto Rickshaw & Van Rickshaw

No. --- Auto Rickshaw=5 & Van Rickshaw=10

Hiring charge – @ Auto Rickshaw=5 x Rs. 1500/- x 15 days & Van
Rickshaw=10 Rs. 630 x 15 days.

Total= 2,07,000.00

**CONTINGENCY PLANNING (ACTION PLAN) IN VIEW OF NATURAL DISASTER
(FLOOD/DRAUGHT/CYCLONE/HAIL STORM) FOR THE YEAR 2015-16**

AGRICULTURAL DEPARTMENT : HOWRAH DISTRICT

Flood:

In Howrah District 9no. Agricultural blocks out of 14 no. Blocks are flood prone (All the 5 blocks of Howrah sadar subdiv. and Amta-I, Amta-II, Udaynarayanpur and part of Bagnan-I of Ulubaria Subdiv.). The approximate flood prone area under these Blocks are 30,000 ha,. Flood generally occurs in this district in two phases :

(1)Early flood – during end of July to middle of August and

(2)Late flood during middle of September to middle of October

Usually none of the blocks suffer from both early and late flood in the same year.

Early flood : Early flood occurs due to excessive rainfall causing water logging on farm lands and mounting pressure due to overflow of water also results into damaging the Hooghly, the Rupnarayan and the Damodar river embankments. For this a considerable damage takes place on crops like rice, jute, kharif vegetables and kharif pulses, arum and flowers. Following measure may be taken to cope with this early flood situation after receding of flood water:

i. for irreparable damage and crop loss:

a) The Government farms have to make one acre additional staggered seed beds of short duration varieties as far as possible for supplying seedling to the nearby farmers for re-transplanting.

b) Farmers may be advised to make additional seedbeds by staggering method for re-transplanting .

c)Community nurseries may be organized for the same purpose.

d) Direct seeding of short duration varieties by using drum seeder in lieu of transplanting may save on time and cost.

e) Minikits of pulses like kalai/arhar and /or vegetables may be distributed.

ii. for recoverable damage:

f) Nitrogenous fertilizers may be used for top dressing @ 25 kg per ha for quick recovery of damaged plants , and fertilizers minikit may be supplied for distribution among farmers, local fertilizer dealers may be instructed to lift at least 15-20 % extra to their usual stock during the time of occurrence of early flood.

Late flood: in case of late flood most of the crops ,mainly rice goes to maturity stage and damage is irreparable hence recovery or re-transplanting is not possible and farmers may have to sacrifice returns from kharif crop. In this case following measures may be taken:

a) Arrangement for sowing of pulses and oilseeds covering areas in addition to the normal one, Minikits for this crops may be distributed.

b) Growing wheat ,boro paddy and rabi crops in larger areas to make over the crop loss and to compensate kharif return.

c) Government farms have to keep dry straws as cattle feed for distribution among farmers.

d) Seed requirements which would have not been covered by minikits are to be met from farmers' seed as well as seeds supplied by trade channels.

e) Sufficient fund for crop loan in rabi summer may be requested to the Government.

f) Smooth flow of NPK fertilizer from the month of October 2015 to February 2016

For both early and late flood situation a) Assistant Director of Agriculture, Krishi Prajukti Sahayaks and other staffs of above four Blocks may be kept intimated well ahead to report higher authorities immediately on receipt of information of such calamities, in the prescribed format.

b) Sufficient publicity through printed /electronic media and local bodies like Panchayat ,and PACS may be given to make the farmers cautious for taking apprehensive measures regarding flood.

c) To keep contact with Damodar Valley corporation during flood days to control over barrage outflow.

TENTATIVE REQUIREMENTS OF INPUTS FOR EARLY AND LATE FLOOD (based on previous year experience)

Name	Additional target(Ha)	No. of minikits required
Early flood:		
a) Kalai seed minikit	500 ha	3000 nos. (4 kg packet)
b) Paddy seed minikit (short duration HYV)	2000 ha	5000 nos. (30 kg packet)
c) Urea minikit		20000 nos. (10 kg packet)
Late flood :		
a) Boro Paddy seed minikit	10000 ha	25000 nos. (30 kg packet)
b) Wheat seed minikit	5000 ha	12500 nos. (15 kg packet)
c) Mustard seed minikit	1500 ha	10,000 nos. (1 kg packet)
d) Sesame seed minikit	2500 ha	18750 nos. (1 kg packet)
e) Groundnut seed minikit	1000 ha	7500 nos. (15 kg packet)
f) Gram	1000 ha	7500 nos. (4 kg packet)
g) NPK fertilizer minikit		20000 nos. (10 kg packet)

PROPOSAL : Master plan for execution thorough cleaning of the irrigation channels and canals, excavation and re-excavation of new and existing water bodies and bunding of river embankments are strongly proposed to minimize the incidence of water stagnation for a long period and siltation on river bed.

In case of sand deposition, action to be taken for removal of deposited sand from the cultivable land as early as possible to restore the fertility of the land and for the time being, growing cucurbitaceous fruits/vegetables is recommended

N.B: Financial assistance may be provided to the affected farmers under SDRF/NDRF as per Govt. norms.

Draught :

Draught generally occurs due to insufficient soil moisture required for crop growth . Howrah is an well irrigated district. Most of the irrigation comes from tidal water, tank/surface water and ground water . Through rarely, still draught occur and causes damage to at least 10% crop production. To cope up with draught following measures may be taken:

- To arrange for exploitation of ground water if situation demands
- To excavate the water harvesting structures well ahead
- To initiate cultivation of less water consuming crops instead of rice among farmers
- To place requirement before DVC for water well ahead.

Cyclone/Hailstrom:

Such types of calamities can be managed with by advance preparation application to flood like situation.

Memo No.

Dated, Howrah, the

Submitted to the District Magistrate for his kind information and taking necessary action.

Deputy Director Of Agriculture (Admn.) Howrah.

Animal Resources development & Parishad Officer, Howrah

Action Plan in respect of Natural Calamity for Howrah District

For the year 2016– 17

In the light of experience of the previous years it may easily be apprehended that a few blocks of this district are flood prone namely Udaynarayanpur, Amta – I, Amta – II, Bagnan - I block.

A. Latest livestock population as per livestock census 2007 in Howrah district :

Cattle – 339381, Buffalo – 10614, Sheep – 593, Goat – 187852, Pig – 978, Fowl – 1146619, Duck – 240786

i.e. Total livestock population – 538440 and Total birds - 1387405

B. Livestock population in flood prone Blocks in Howrah District (i.e. Udaynarayanpur, Amta – I, Amta – II & Bagnan – I) cattle & Buffalo – 139414; Sheep & Goat – 72862 Poultry Birds - 375393

i.e. Total livestock population in flood prone Blocks : Total Animals 212276 and birds – 375393

C. Preparatory measures to be taken for Natural Calamities : -

1. This office will request to the Asstt. Manager, West Bengal Dairy & Poultry Dev. Corpn. Ltd., Salboni, Paschim Medinipur and Kalyani, Nadia respectively to furnish a list of the cattle feed dealers in the district who may be directed to keep a buffer stock to meet up the local requirement of cattle feed in the case of exigencies'. Besides, it may be requested to supply the required quantity cattle feed to the respective BDO's at blocks for relief work as and when necessary.

2. The Deputy Director, Agriculture, Howrah will be requested to keep a buffer stock of paddy / wheat straws produced at the different block/ district seed farms which will be required for the cattle relief work in the event of Natural Calamities. The Manager of the Agriculture Farm may be informed from their end accordingly well ahead.

3. Procurement of paddy straw locally or from the outside is very much difficult and troublesome due to scarcity as well as exorbitant rate of the same. In case of tremendous exigency it may be done through inviting quotation, which must be authenticated by the Supdt. Of Agriculture Marketing Deptt. who is the authority in this respect.

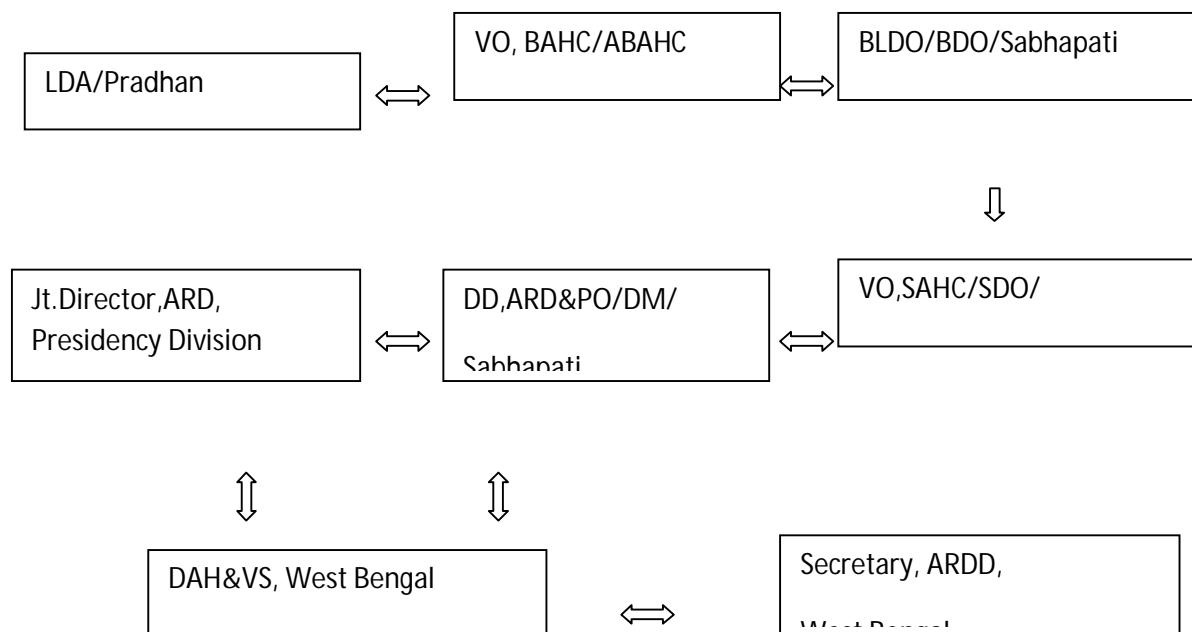
4. Flood preparedness meeting with the Block Livestock Dev. Officer will be held at the district headquarters within June 2016 where they will be directed to keep vigilance if any situation arises due to flood with close relation to the respective Block Dev. Officer.

5. In the Block level there are Block Livestock Dev. Officers who will monitor and assist in procurement and distribution of feeds, fodder and MSRS (Vety. Medicines) as well as Biological Products with the help and suggestion of the executives officers of the respective Panchayet Samity.

6. There are two Vety. Officer in addition to the LDA in each GP who are responsible staff to combat any natural calamity in regard to animal health coverage under the guidance of the Block Livestock Dev. Officer.

7. In flood / emergency / other natural calamity district authority will be requested for the fund required to purchase additional medicines, feed and fodders etc. on the basis of the no. of animals and birds in the flood affected areas besides normal departmental supply.

8. Arrangement to be sought for providing necessary relief to the affected livestock owner with the help of local administration and Panchayet machineries.
9. Arrangement of marked Boat / Vehicle for Block Livestock Dev. Officer of the affected block for quick arrangement of animal health camp etc is to be made by the respective BDO.
10. Arrangement of temporary rescue shelters of livestock and removal team of the carcasses by the local bodies.
11. BLDOs will be requested to discuss the plan in their block level flood relief preparedness meeting and incorporate the same in the block level food relief contingency plan.
12. The information flow route would be as under mentioned diagram.



13. Particulars relating to deployment of officers and staffs in different sectors with name and designation and requirement of fund will be placed to the Dist. Magistrate as and when required.

14. Approximate requirement of fund for flood situation – 60% livestock population is under risk taking into consideration i.e. no. of livestock – 83650 (Large Animal) & 43720 (Small Animal)

a) Calculation of concentrated dry feed for 10 days @250gms/Large animal / day Rs. 3242600.00

= 2092 quintals X Rs.1550/- (@Rs.1550/quintal)

b) Calculation of concentrated dry feed for 10 days @100gms/Small animal / day Rs. 677350.00

= 437 quintals X Rs.1550/- (@Rs.1550/quintal)

b) Cost of medicine and vaccine Rs. 1000000.00

c) Cost of paddy straw for 10 days @1.0 kg/animal/day @Rs.250/-/quintal Rs.2091250.00

(if possible to procure at that time)

d) Contingency Rs. 2,00,000/-

Rs.7211200/-

Total requirement of fund Rs. .7211200/-

15. Phone no. of proposed control room – 03326661556 , Fax No. 03326661525

16. Address of control room :O/o Deputy Director, ARD&Parishad Officer, Rameswar Malia Prani Sampad Bikash Bhawan, 429, G.T. Road, (N),Howrah-711101

D. Immediate action:

a) To open control room at district / sub-division / block level and keep the close liaison with panchayet authority for the assessment of the requirement of feed and fodder, medicine, vaccine and communicate the same to the district / directorate headquarters.

b) To start animal health camps immediately at the affected area near the temporary shelter of livestock with medicine and vaccine and assess the loss and communicate in respect of animal resources (see information flow route in Sl. No. 12)

c) Arrangement of need-based relief materials for the affected livestock with the help of district administration and panchayet functionaries.

d) Initiation to remove carcasses and for technical guidance to the removal team .

E. Delayed action:

a. Revaccination against different bacterial and viral diseases to be carried out to the animals in the endemic zones the case may be.

b. Care should be taken to combat the post calamity various disease of livestock which will affect their health and production.

c. Economic rehabilitation of affected livestock farmers with small units of poultry, piggery, goatery, dairy may be provided immediately after the calamity.

d. Model livestock scheme to be implemented in consultation with Panchayet functionaries.

Contact No. of the :

1) Deputy Director, ARD & Parishad Officer, Howrah: Ph. No. Mobile 9331275530 / (Fax) 03326661525 / 9750

2) District Vety. Officer & in-charge of Disaster Management –033 26661556 /7865985360/ 9434661213

Deputy Director
ARD & Parishad Officer, Howrah

Memo No 376 / Natural Calamity

Dated,13.04.2016

Submitted for kind information Please to :

- 1) The Director of Animal Husbandry & Veterinary Services, West Bengal
LB – 2 , Sector – III , Salt Lake City, Kolkata - 700098
- 2) The District Magistrate, Howrah
- 3) The Addl. District Magistrate (Panchayet) , Howrah

Sd/-S.Bera
Deputy Director
A.R.D.& P.O. Howrah

NUMBER OF LIVESTOCK AND POULTRY IN THE DISTRICT OF HOWRAH
(BLOCK WISE)
(As Per Livestock Census 2007)

Sl. No.	Name of Block	Number of Livestock and Poultry			
		Cattle	Buffaloes	Goats	Poultry Birds
1	Bally-Jagacha	7570	2657	2315	19513
2	Domjur	16575	2336	10591	88228
3	Panchla	6459	0	6398	41165
4	Sankrail	12106	1867	11407	116889
5	Jagatballavpur	22832	95	13798	122788
	Bally (M)	2428	1406	617	1461
	Howrah (MC)	5971	1600	5731	19704
	Howrah Sub Div.	73941	9961	50857	409748
6	Uluberia - I	15288	114	16508	144983
7	Uluberia - II	12020	12	6145	79997
	Uluberia (M)	7718	495	6030	63499
8	Amta - I	25484	7	15477	77594
9	Amta - II	37053	0	16805	60159
10	Udaynarayanpur	54998	19	27440	117089
11	Bagnan - I	21848	5	13140	120551
12	Bagnan - II	17875	0	12154	89383
13	Shyampur - I	42812	0	13237	119192
14	Shyampur - II	30344	1	10652	105210
	Uluberia Sub. Div.	265440	653	137588	977657
	Total Howrah District	678762	10614	188445	2774810

Government of West Bengal
Office of the Deputy Director & Parishad Officer -Howrah
429, G.T. Road (North), Howrah-711101

Memo No. 377

Dated, Howrah, the 13.04.2016

To
The Manager
Kalyani Feed Milling Plant
West Bengal Dairy & Poultry Dev. Corp.Ltd.
Kalyani Industrial Area, Plot No 23, Block-D
P.O.-Kalyani, Dist –Nadia, Pin-741235

Sub: Regarding supply of Cattle feed in the event of Flood.

Sir,

In view of the coming monsoon this department has submitted a flood disaster management plan to the Director of A.H. & V. S. and District Administration where huge quantity of cattle feed may be required depending upon the intensity of damage by the flood situation. As such, the undersigned like to request you to keep a buffer stock of Cattle Feed ready at your plant and at your dealer's godown so that feed can be readily available during the need. I am also to request you to kindly provide the list of your dealers with their address in Howrah district at the earliest for the sake of convenience.

Please Co-Operate.

With regards,

Sd/-S.Bera

Deputy Director
ARD & Parishad Officer, Howrah
Dated, 13.04.201

Memo No 377 / Natural Calamity

Submitted for kind information Please to :

- 1) The Director of Animal Husbandry & Veterinary Services, West Bengal
LB – 2 , Sector – III , Salt Lake City, Kolkata - 700098
- 2) The District Magistrate, Howrah
- 3) The Addl. District Magistrate (Panchayet) , Howrah

Sd/-S.Bera
Deputy Director
ARD & Parishad Officer, Howrah

Government of West Bengal
Office of the Deputy Director & Parishad Officer -Howrah
429, G.T. Road (North), Howrah-711101

Memo No.375

Dated, Howrah, the 13.04.2016

To
The Deputy Director
Agriculture (Admn.)
Howrah

Sub : Regarding supply of Paddy straw in the event of Flood.

Sir,

In view of the coming monsoon this department has submitted a flood disaster management plan to the Director of A.H. & V.S. and District Administration where huge quantity of Paddy straw may be required depending upon the intensity of damage by the flood situation. As such, the undersigned like to request you to keep a buffer stock of Paddy straw ready at the Agriculture farm at different blocks of the district so that the paddy straw can be readily available during the need.

Thanking you.

Yours faithfully

Sd/-S.Bera
Deputy Director
ARD & Parishad Officer, Howrah

Memo No 375 / Natural Calamity Dated, 13.04.2016

Submitted for kind information Please to :

- 1) The Director of Animal Husbandry & Veterinary Services, West Bengal
LB – 2, Sector – III, Salt Lake City, Kolkata - 700098
- 2) The District Magistrate, Howrah
- 3) The Addl. District Magistrate (Panchayet), Howrah

Sd/-S.Bera
Deputy Director
ARD & Parishad Officer, Howrah

Office of the District F.P.I.& Horticulture Officer, Howrah

Memo No. 85 /FPI&H/Howrah/2016

Date: 12.05.2016

To
The District Magistrate
Howrah.

**Sub. : Disaster Contingent Plan in the event of combating disaster caused by
Pre- monsoon Cyclone & Monsoon season during the year 2016-2017**

Sir,

I am to submit the Departmental Disaster Contingent Plan-2016-2017 on General precautionary measures for combating disaster caused by Pre-monsoon Cyclone / Flood / Draught etc.

This district is on expectation for a good crop in Kharif 2016-2017, yet possibility of Flood/Cyclone at any time may not be ignored for taking rapid action towards the post flood situation. An appropriate contingent plan of work will have to be taken in the affected areas of this district. The contingent planning to combat the flood situation depends upon the intensity of damage and time of occurrence. The major part of the contingent planning of Horticulture Sector is generally emphasized in post occurrence period for compensating the yield loss.

However, the followings are an outline of the contingent plan purpose to be taken in different situation in the district.

Occurrence of Flood :1. Mid July to Mid August.

At the end of August.

Within Mid September.

Effect on Crop : Crops like Vegetables, Flowers, Fruits, Spices, Betel-vine etc. will suffer.

Work to be done : 1. Preparation of Flower & Vegetables seed bed should be done in a staggered manner.

2. Raising of seedling of Vegetable at upland area.

3. For quick drainage of flood water local barriers on draining channel should be removed.

4. For better management at least 25 resource farmers in each G.P. of flood prone blocks are to be identified well ahead with suitable variety and quantity so that the seed for sowing may be available if required.

5. Surplus seedlings may be collected from neighboring locality.

6. Farmers of flood prone area are to be advised to plan for intensive Rabi & Summer Cropping programme.

7. Requesting for certified Seed are to be placed to seed supplying agency well ahead for better achievement of Rabi Programme.

8. Assessment of quality seeds of different Rabi Minikits are to be made and to be taken up with the Department for early supply.

Requisition of Horticultural inputs for Re-Construction Programme.

On the basis of last five years experience, it is proposed that the following item of inputs may be res
erved to meet up any eventually of Natural Disaster during the year.

This is for your kind information.

Sl. No.	Particulars	Requisition in Nos./Qty.	Action to be taken
1.	Composit Vegetable Seed Minikits i)Palak @ 50 gm. ii)Tomato @ 5 gm. iii)Chilli @ 5 gm. iv)Okra @ 100 gm. v)Amaranthas @ 10 gm. vi)Radish @ 10 gm.	8,000 nos.	Department of Food Processing Industries & Horticulture
2.	Ol minikits – @ 20 kg.	5,000 nos.	
3.	Ginger & Turmeric minikits @ 10 kg.	1,000 nos.	
4.	Neem cake - @20 kg, Micronutrient-50 ml, Azadirectin(1%)-100 ml to Flower Grower.	1,000 nos.	
5.	Neem cake - @20 kg, Micronutrient-50 ml, Azadirectin(1%)-100 ml to Betelvine Grower.	1,000 nos.	

Yours faithfully,
Sd/-
(ALOK KUMAR MANDAL)
**Agriculture Development Officer (Coconut),
Howrah**

Memo No. 85/1(1)/FPI&H/Howrah/2016

Date : 12.05.2016

Copy forwarded for information to:-

1. The Director, Directorate of Horticulture, Mayukh (Top floor), Bidhan nagar,Kolkata-700 091.

**Agriculture Development Officer (Coconut),
Howrah**

A REPORT

FIGURE

2016-2017

2016	2017	2018	2019	2020	2021	2022	2023	2024	2025	2026	2027	2028	2029	2030	2031	2032	2033	2034	2035	2036	2037	2038	2039	2040	2041	2042	2043	2044	2045	2046	2047	2048	2049	2050	2051	2052	2053	2054	2055	2056	2057	2058	2059	2060	2061	2062	2063	2064	2065	2066	2067	2068	2069	2070	2071	2072	2073	2074	2075	2076	2077	2078	2079	2080	2081	2082	2083	2084	2085	2086	2087	2088	2089	2090	2091	2092	2093	2094	2095	2096	2097	2098	2099	2100	2101	2102	2103	2104	2105	2106	2107	2108	2109	2110	2111	2112	2113	2114	2115	2116	2117	2118	2119	2120	2121	2122	2123	2124	2125	2126	2127	2128	2129	2130	2131	2132	2133	2134	2135	2136	2137	2138	2139	2140	2141	2142	2143	2144	2145	2146	2147	2148	2149	2150	2151	2152	2153	2154	2155	2156	2157	2158	2159	2160	2161	2162	2163	2164	2165	2166	2167	2168	2169	2170	2171	2172	2173	2174	2175	2176	2177	2178	2179	2180	2181	2182	2183	2184	2185	2186	2187	2188	2189	2190	2191	2192	2193	2194	2195	2196	2197	2198	2199	2200	2201	2202	2203	2204	2205	2206	2207	2208	2209	2210	2211	2212	2213	2214	2215	2216	2217	2218	2219	2220	2221	2222	2223	2224	2225	2226	2227	2228	2229	2230	2231	2232	2233	2234	2235	2236	2237	2238	2239	2240	2241	2242	2243	2244	2245	2246	2247	2248	2249	2250	2251	2252	2253	2254	2255	2256	2257	2258	2259	2260	2261	2262	2263	2264	2265	2266	2267	2268	2269	2270	2271	2272	2273	2274	2275	2276	2277	2278	2279	2280	2281	2282	2283	2284	2285	2286	2287	2288	2289	2290	2291	2292	2293	2294	2295	2296	2297	2298	2299	2300	2301	2302	2303	2304	2305	2306	2307	2308	2309	2310	2311	2312	2313	2314	2315	2316	2317	2318	2319	2320	2321	2322	2323	2324	2325	2326	2327	2328	2329	2330	2331	2332	2333	2334	2335	2336	2337	2338	2339	2340	2341	2342	2343	2344	2345	2346	2347	2348	2349	2350	2351	2352	2353	2354	2355	2356	2357	2358	2359	2360	2361	2362	2363	2364	2365	2366	2367	2368	2369	2370	2371	2372	2373	2374	2375	2376	2377	2378	2379	2380	2381	2382	2383	2384	2385	2386	2387	2388	2389	2390	2391	2392	2393	2394	2395	2396	2397	2398	2399	2400	2401	2402	2403	2404	2405	2406	2407	2408	2409	2410	2411	2412	2413	2414	2415	2416	2417	2418	2419	2420	2421	2422	2423	2424	2425	2426	2427	2428	2429	2430	2431	2432	2433	2434	2435	2436	2437	2438	2439	2440	2441	2442	2443	2444	2445	2446	2447	2448	2449	2450	2451	2452	2453	2454	2455	2456	2457	2458	2459	2460	2461	2462	2463	2464	2465	2466	2467	2468	2469	2470	2471	2472	2473	2474	2475	2476	2477	2478	2479	2480	2481	2482	2483	2484	2485	2486	2487	2488	2489	2490	2491	2492	2493	2494	2495	2496	2497	2498	2499	2500	2501	2502	2503	2504	2505	2506	2507	2508	2509	2510	2511	2512	2513	2514	2515	2516	2517	2518	2519	2520	2521	2522	2523	2524	2525	2526	2527	2528	2529	2530	2531	2532	2533	2534	2535	2536	2537	2538	2539	2540	2541	2542	2543	2544	2545	2546	2547	2548	2549	2550	2551	2552	2553	2554	2555	2556	2557	2558	2559	2560	2561	2562	2563	2564	2565	2566	2567	2568	2569	2570	2571	2572	2573	2574	2575	2576	2577	2578	2579	2580	2581	2582	2583	2584	2585	2586	2587	2588	2589	2590	2591	2592	2593	2594	2595	2596	2597	2598	2599	2600	2601	2602	2603	2604	2605	2606	2607	2608	2609	2610	2611	2612	2613	2614	2615	2616	2617	2618	2619	2620	2621	2622	2623	2624	2625	2626	2627	2628	2629	2630	2631	2632	2633	2634	2635	2636	2637	2638	2639	2640	2641	2642	2643	2644	2645	2646	2647	2648	2649	2650	2651	2652	2653	2654	2655	2656	2657	2658	2659	2660	2661	2662	2663	2664	2665	2666	2667	2668	2669	2670	2671	2672	2673	2674	2675	2676	2677	2678	2679	2680	2681	2682	2683	2684	2685	2686	2687	2688	2689	2690	2691	2692	2693	2694	2695	2696	2697	2698	2699	2700	2701	2702	2703	2704	2705	2706	2707	2708	2709	2710	2711	2712	2713	2714	2715	2716	2717	2718	2719	2720	2721	2722	2723	2724	2725	2726	2727	2728	2729	2730	2731	2732	2733	2734	2735	2736	2737	2738	2739	2740	2741	2742	2743	2744	2745	2746	2747	2748	2749	2750	2751	2752	2753	2754	2755	2756	2757	2758	2759	2760	2761	2762	2763	2764	2765	2766	2767	2768	2769	2770	2771	2772	2773	2774	2775	2776	2777	2778	2779	2780	2781	2782	2783	2784	2785	2786	2787	2788	2789	2790	2791	2792	2793	2794	2795	2796	2797	2798	2799	2800	2801	2802	2803	2804	2805	2806	2807	2808	2809	2810	2811	2812	2813	2814	2815	2816	2817	2818	2819	2820	2821	2822	2823	2824	2825	2826	2827	2828	2829	2830	2831	2832	2833	2834	2835	2836	2837	2838	2839	2840	2841	2842	2843	2844	2845	2846	2847	2848	2849	2850	2851	2852	2853	2854	2855	2856	2857	2858	2859	2860	2861	2862	2863	2864	2865	2866	2867	2868	2869	2870	2871	2872	2873	2874	2875	2876	2877	2878	2879	2880	2881	2882	2883	2884	2885	2886	2887	2888	2889	2890	2891	2892	2893	2894	2895	2896	2897	2898	2899	2900	2901	2902	2903	2904	2905	2906	2907	2908	2909	2910	2911	2912	2913	2914	2915	2916	2917	2918	2919	2920	2921	2922	2923	2924	2925	2926	2927	2928	2929	2930	2931	2932	2933	2934	2935	2936	2937	2938	2939	2940	2941	2942	2943	2944	2945	2946	2947	2948	2949	2950	2951	2952	2953	2954	2955	2956	2957	2958	2959	2960	2961	2962	2963	2964	2965	2966	2967	2968	2969	2970	2971	2972	2973	2974	2975	2976	2977	2978	2979	2980	2981	2982	2983	2984	2985	2986	2987	2988	2989	2990	2991	2992	2993	2994	2995	2996	2997	2998	2999	3000	3001	3002	3003	3004	3005	3006	3007	3008	3009	3010	3011	3012	3013	3014	3015	3016	3017	3018	3019	3020	3021	3022	3023	3024	3025	3026	3027	3028	3029	3030	3031	3032	3033	3034	3035	3036	3037	3038	3039	3040	3041	3042	3043	3044	3045	3046	3047	3048	3049	3050	3051	3052	3053	3054	3055	3056	3057	3058	3059	3060	3061	3062	3063	3064	3065	3066	3067	3068	3069	3070	3071	3072	3073	3074	3075	3076	3077	3078	3079	3080	3081	3082	3083	3084	3085	3086	3087	3088	3089	3090	3091	3092	3093	3094	3095	3096	3097	3098	3099	3100	3101	3102	3103	3104	3105	3106	3107	3108	3109	3110	3111	3112	3113	3114	3115	3116	3117	3118	3119	3120	3121	3122	3123	3124	3125	3126	3127	3128	3129	3130	3131	3132	3133	3134	3135	3136	3137	3138	3139	3140	3141	3142	3143	3144	3145	3146	3147	3148	3149	3150	3151	3152	3153	3154	3155	3156	3157	3158	3159	3160	3161	3162	3163	3164	3165	3166	3167	3168	3169	3170	3171	3172	3173	3174	3175	3176	3177	3178	3179	3180	3181	3182	3183	3184	3185	3186	3187	3188	3189	3190	3191	3192	3193	3194	3195	3196	3197	3198	3199	3200	3201	3202	3203	3204	3205	3206	3207	3208	3209	3210	3211	3212	3213	3214	3215	3216	3217	3218	3219	3220	3221	3222	3223	3224	3225	3226	3227	3228	3229	3230	3231	3232	3233	3234	3235	3236	3237	3238	3239	3240	3241	3242	3243	3244	3245	3246	3247	3248	3249	3250	3251	3252	3253	3254	3255	3256	3257	3258	3259	3260	3261	3262	3263	3264	3265	3266	3267	3268	3269	3270	3271	3272	3273	3274	3275	3276	3277	3278	3279	3280	3281	3282	3283	3284	3285	3286	3287	3288	3289	3290	3291	3292	3293	3294	3295	3296	3297	3298	3299	3300	3301	3302	3303	3304	3305	3306	3307	3308	3309	3310	3311	3312	3313	3314	3315	3316	3317	3318	3319	3320	3321	3322	3323	3324	3325	3326	3327	3328	3329	3330	3331	3332	3333	3334	3335	3336	3337	3338	3339	3340	3341	3342	3343	3344	3345	3346	3347	3348	3349	3350	3351	3352	3353	3354	3355	3356	3357	3358	3359	3360	3361	3362	3363	3364	3365	3366	3367	3368	3369	3370	3371	3372	3
------	------	------	------	------	------	------	------	------	------	------	------	------	------	------	------	------	------	------	------	------	------	------	------	------	------	------	------	------	------	------	------	------	------	------	------	------	------	------	------	------	------	------	------	------	------	------	------	------	------	------	------	------	------	------	------	------	------	------	------	------	------	------	------	------	------	------	------	------	------	------	------	------	------	------	------	------	------	------	------	------	------	------	------	------	------	------	------	------	------	------	------	------	------	------	------	------	------	------	------	------	------	------	------	------	------	------	------	------	------	------	------	------	------	------	------	------	------	------	------	------	------	------	------	------	------	------	------	------	------	------	------	------	------	------	------	------	------	------	------	------	------	------	------	------	------	------	------	------	------	------	------	------	------	------	------	------	------	------	------	------	------	------	------	------	------	------	------	------	------	------	------	------	------	------	------	------	------	------	------	------	------	------	------	------	------	------	------	------	------	------	------	------	------	------	------	------	------	------	------	------	------	------	------	------	------	------	------	------	------	------	------	------	------	------	------	------	------	------	------	------	------	------	------	------	------	------	------	------	------	------	------	------	------	------	------	------	------	------	------	------	------	------	------	------	------	------	------	------	------	------	------	------	------	------	------	------	------	------	------	------	------	------	------	------	------	------	------	------	------	------	------	------	------	------	------	------	------	------	------	------	------	------	------	------	------	------	------	------	------	------	------	------	------	------	------	------	------	------	------	------	------	------	------	------	------	------	------	------	------	------	------	------	------	------	------	------	------	------	------	------	------	------	------	------	------	------	------	------	------	------	------	------	------	------	------	------	------	------	------	------	------	------	------	------	------	------	------	------	------	------	------	------	------	------	------	------	------	------	------	------	------	------	------	------	------	------	------	------	------	------	------	------	------	------	------	------	------	------	------	------	------	------	------	------	------	------	------	------	------	------	------	------	------	------	------	------	------	------	------	------	------	------	------	------	------	------	------	------	------	------	------	------	------	------	------	------	------	------	------	------	------	------	------	------	------	------	------	------	------	------	------	------	------	------	------	------	------	------	------	------	------	------	------	------	------	------	------	------	------	------	------	------	------	------	------	------	------	------	------	------	------	------	------	------	------	------	------	------	------	------	------	------	------	------	------	------	------	------	------	------	------	------	------	------	------	------	------	------	------	------	------	------	------	------	------	------	------	------	------	------	------	------	------	------	------	------	------	------	------	------	------	------	------	------	------	------	------	------	------	------	------	------	------	------	------	------	------	------	------	------	------	------	------	------	------	------	------	------	------	------	------	------	------	------	------	------	------	------	------	------	------	------	------	------	------	------	------	------	------	------	------	------	------	------	------	------	------	------	------	------	------	------	------	------	------	------	------	------	------	------	------	------	------	------	------	------	------	------	------	------	------	------	------	------	------	------	------	------	------	------	------	------	------	------	------	------	------	------	------	------	------	------	------	------	------	------	------	------	------	------	------	------	------	------	------	------	------	------	------	------	------	------	------	------	------	------	------	------	------	------	------	------	------	------	------	------	------	------	------	------	------	------	------	------	------	------	------	------	------	------	------	------	------	------	------	------	------	------	------	------	------	------	------	------	------	------	------	------	------	------	------	------	------	------	------	------	------	------	------	------	------	------	------	------	------	------	------	------	------	------	------	------	------	------	------	------	------	------	------	------	------	------	------	------	------	------	------	------	------	------	------	------	------	------	------	------	------	------	------	------	------	------	------	------	------	------	------	------	------	------	------	------	------	------	------	------	------	------	------	------	------	------	------	------	------	------	------	------	------	------	------	------	------	------	------	------	------	------	------	------	------	------	------	------	------	------	------	------	------	------	------	------	------	------	------	------	------	------	------	------	------	------	------	------	------	------	------	------	------	------	------	------	------	------	------	------	------	------	------	------	------	------	------	------	------	------	------	------	------	------	------	------	------	------	------	------	------	------	------	------	------	------	------	------	------	------	------	------	------	------	------	------	------	------	------	------	------	------	------	------	------	------	------	------	------	------	------	------	------	------	------	------	------	------	------	------	------	------	------	------	------	------	------	------	------	------	------	------	------	------	------	------	------	------	------	------	------	------	------	------	------	------	------	------	------	------	------	------	------	------	------	------	------	------	------	------	------	------	------	------	------	------	------	------	------	------	------	------	------	------	------	------	------	------	------	------	------	------	------	------	------	------	------	------	------	------	------	------	------	------	------	------	------	------	------	------	------	------	------	------	------	------	------	------	------	------	------	------	------	------	------	------	------	------	------	------	------	------	------	------	------	------	------	------	------	------	------	------	------	------	------	------	------	------	------	------	------	------	------	------	------	------	------	------	------	------	------	------	------	------	------	------	------	------	------	------	------	------	------	------	------	------	------	------	------	------	------	------	------	------	------	------	------	------	------	------	------	------	------	------	------	------	------	------	------	------	------	------	------	------	------	------	------	------	------	------	------	------	------	------	------	------	------	------	------	------	------	------	------	------	------	------	------	------	------	------	------	------	------	------	------	------	------	------	------	------	------	------	------	------	------	------	------	------	------	------	------	------	------	------	------	------	------	------	------	------	------	------	------	------	------	------	------	------	------	------	------	------	------	------	------	------	------	------	------	------	------	------	------	------	------	------	------	------	------	------	------	------	------	------	------	------	------	------	------	------	------	------	------	------	------	------	------	------	------	------	------	------	------	------	------	------	------	------	------	------	------	------	------	------	------	------	------	------	------	------	------	------	------	------	------	------	------	------	------	------	------	------	------	------	------	------	------	------	------	------	------	------	------	------	------	------	------	------	------	------	------	------	------	------	------	------	------	------	------	------	------	------	------	------	------	------	------	------	------	------	------	------	------	------	------	------	------	------	------	------	------	------	------	------	------	------	------	------	------	------	------	------	------	------	------	------	------	------	------	------	------	------	------	------	------	------	------	------	------	------	------	------	------	------	------	------	------	------	------	------	------	------	------	------	------	------	------	------	------	------	------	------	------	------	------	------	------	------	------	------	------	------	------	------	------	------	------	------	------	------	------	------	------	------	------	------	------	------	------	------	------	------	------	------	------	------	------	------	------	------	------	------	------	------	------	------	------	------	------	------	------	------	------	------	------	------	------	------	------	------	------	------	------	------	------	------	------	------	------	------	------	------	------	------	------	------	------	------	------	------	---

DETERMINATION OF CAPITAL COST

DETERMINATION OF CAPITAL COST

DETERMINATION OF CAPITAL COST

Source of Funds	Amount	Weight	Cost
Equity	100	1.00	10.00
Debt	100	1.00	10.00
Total	200	2.00	20.00

Source of Funds	Amount	Weight	Cost
Equity	100	1.00	10.00
Debt	100	1.00	10.00
Total	200	2.00	20.00

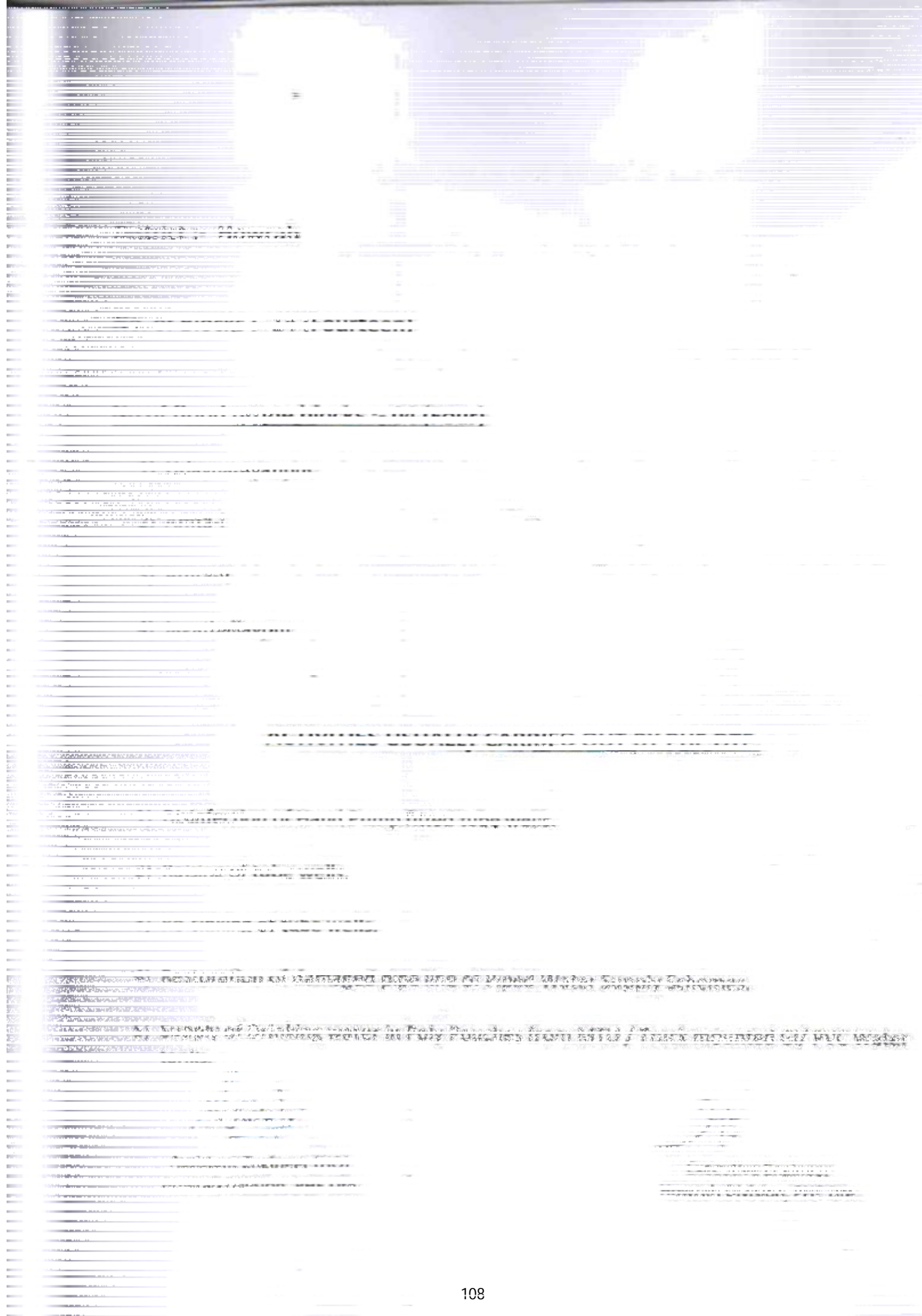
Source of Funds	Amount	Weight	Cost
Equity	100	1.00	10.00
Debt	100	1.00	10.00
Total	200	2.00	20.00

Source of Funds	Amount	Weight	Cost
Equity	100	1.00	10.00
Debt	100	1.00	10.00
Total	200	2.00	20.00

Source of Funds	Amount	Weight	Cost
Equity	100	1.00	10.00
Debt	100	1.00	10.00
Total	200	2.00	20.00

Source of Funds	Amount	Weight	Cost
Equity	100	1.00	10.00
Debt	100	1.00	10.00
Total	200	2.00	20.00

Source of Funds	Amount	Weight	Cost
Equity	100	1.00	10.00
Debt	100	1.00	10.00
Total	200	2.00	20.00



Important Phone Nos. that may be used during flood/flood like situation

1. Office of the Executive Engineer, Howrah Division, PHE Dist.
(033) 26370402

2. Office of the Executive Engineer, Howrah Division, PHE Dist.
(033) 26370402

Name of Officer		Rank		Branch		Date of Birth		Date of Commission		Date of Expiration		Status	
1	JOHN A. BROWN	1	1	1	1	1	1	1	1	1	1	1	1
2	JAMES H. SMITH	2	2	2	2	2	2	2	2	2	2	2	2
3	WILLIAM D. JONES	3	3	3	3	3	3	3	3	3	3	3	3
4	CHARLES E. WILSON	4	4	4	4	4	4	4	4	4	4	4	4
5	EDWARD G. MILLER	5	5	5	5	5	5	5	5	5	5	5	5
6	FRANK L. GARCIA	6	6	6	6	6	6	6	6	6	6	6	6
7	ALBERT K. ROY	7	7	7	7	7	7	7	7	7	7	7	7
8	JOHN P. HENRY	8	8	8	8	8	8	8	8	8	8	8	8
9	WILLIAM F. COOPER	9	9	9	9	9	9	9	9	9	9	9	9
10	CHARLES W. BAKER	10	10	10	10	10	10	10	10	10	10	10	10
11	EDWARD J. MARTIN	11	11	11	11	11	11	11	11	11	11	11	11
12	FRANK M. THOMAS	12	12	12	12	12	12	12	12	12	12	12	12
13	ALBERT R. LEE	13	13	13	13	13	13	13	13	13	13	13	13
14	JOHN S. WHITE	14	14	14	14	14	14	14	14	14	14	14	14
15	WILLIAM H. BLACK	15	15	15	15	15	15	15	15	15	15	15	15
16	CHARLES D. GREEN	16	16	16	16	16	16	16	16	16	16	16	16
17	EDWARD F. HARRIS	17	17	17	17	17	17	17	17	17	17	17	17
18	FRANK J. KING	18	18	18	18	18	18	18	18	18	18	18	18
19	ALBERT L. WOOD	19	19	19	19	19	19	19	19	19	19	19	19
20	JOHN M. BROWN	20	20	20	20	20	20	20	20	20	20	20	20
21	WILLIAM N. SMITH	21	21	21	21	21	21	21	21	21	21	21	21
22	CHARLES O. JONES	22	22	22	22	22	22	22	22	22	22	22	22
23	EDWARD P. WILSON	23	23	23	23	23	23	23	23	23	23	23	23
24	FRANK Q. MILLER	24	24	24	24	24	24	24	24	24	24	24	24
25	ALBERT R. GARCIA	25	25	25	25	25	25	25	25	25	25	25	25
26	JOHN S. ROY	26	26	26	26	26	26	26	26	26	26	26	26
27	WILLIAM T. HENRY	27	27	27	27	27	27	27	27	27	27	27	27
28	CHARLES U. COOPER	28	28	28	28	28	28	28	28	28	28	28	28
29	EDWARD V. BAKER	29	29	29	29	29	29	29	29	29	29	29	29
30	FRANK W. MARTIN	30	30	30	30	30	30	30	30	30	30	30	30
31	ALBERT X. THOMAS	31	31	31	31	31	31	31	31	31	31	31	31
32	JOHN Y. LEE	32	32	32	32	32	32	32	32	32	32	32	32
33	WILLIAM Z. WHITE	33	33	33	33	33	33	33	33	33	33	33	33
34	CHARLES AA. BLACK	34	34	34	34	34	34	34	34	34	34	34	34
35	EDWARD AB. GREEN	35	35	35	35	35	35	35	35	35	35	35	35
36	FRANK AC. HARRIS	36	36	36	36	36	36	36	36	36	36	36	36
37	ALBERT AD. KING	37	37	37	37	37	37	37	37	37	37	37	37
38	JOHN AE. WOOD	38	38	38	38	38	38	38	38	38	38	38	38
39	WILLIAM AF. BROWN	39	39	39	39	39	39	39	39	39	39	39	39
40	CHARLES AG. SMITH	40	40	40	40	40	40	40	40	40	40	40	40
41	EDWARD AH. JONES	41	41	41	41	41	41	41	41	41	41	41	41
42	FRANK AI. WILSON	42	42	42	42	42	42	42	42	42	42	42	42
43	ALBERT AJ. MILLER	43	43	43	43	43	43	43	43	43	43	43	43
44	JOHN AK. GARCIA	44	44	44	44	44	44	44	44	44	44	44	44
45	WILLIAM AL. ROY	45	45	45	45	45	45	45	45	45	45	45	45
46	CHARLES AM. HENRY	46	46	46	46	46	46	46	46	46	46	46	46
47	EDWARD AN. COOPER	47	47	47	47	47	47	47	47	47	47	47	47
48	FRANK AO. BAKER	48	48	48	48	48	48	48	48	48	48	48	48
49	ALBERT AP. MARTIN	49	49	49	49	49	49	49	49	49	49	49	49
50	JOHN AQ. THOMAS	50	50	50	50	50	50	50	50	50	50	50	50
51	WILLIAM AR. LEE	51	51	51	51	51	51	51	51	51	51	51	51
52	CHARLES AS. WHITE	52	52	52	52	52	52	52	52	52	52	52	52
53	EDWARD AT. BLACK	53	53	53	53	53	53	53	53	53	53	53	53
54	FRANK AU. GREEN	54	54	54	54	54	54	54	54	54	54	54	54
55	ALBERT AV. HARRIS	55	55	55	55	55	55	55	55	55	55	55	55
56	JOHN AW. KING	56	56	56	56	56	56	56	56	56	56	56	56
57	WILLIAM AX. WOOD	57	57	57	57	57	57	57	57	57	57	57	57
58	CHARLES AY. BROWN	58	58	58	58	58	58	58	58	58	58	58	58
59	EDWARD AZ. SMITH	59	59	59	59	59	59	59	59	59	59	59	59
60	FRANK BA. JONES	60	60	60	60	60	60	60	60	60	60	60	60
61	ALBERT BB. WILSON	61	61	61	61	61	61	61	61	61	61	61	61
62	JOHN BC. MILLER	62	62	62	62	62	62	62	62	62	62	62	62
63	WILLIAM BD. GARCIA	63	63	63	63	63	63	63	63	63	63	63	63
64	CHARLES BE. ROY	64	64	64	64	64	64	64	64	64	64	64	64
65	EDWARD BF. HENRY	65	65	65	65	65	65	65	65	65	65	65	65
66	FRANK BG. COOPER	66	66	66	66	66	66	66	66	66	66	66	66
67	ALBERT BH. BAKER	67	67	67	67	67	67	67	67	67	67	67	67
68	JOHN BI. MARTIN	68	68	68	68	68	68	68	68	68	68	68	68
69	WILLIAM BJ. THOMAS	69	69	69	69	69	69	69	69	69	69	69	69
70	CHARLES BK. LEE	70	70	70	70	70	70	70	70	70	70	70	70
71	EDWARD BL. WHITE	71	71	71	71	71	71	71	71	71	71	71	71
72	FRANK BM. BLACK	72	72	72	72	72	72	72	72	72	72	72	72
73	ALBERT BN. GREEN	73	73	73	73	73	73	73	73	73	73	73	73
74	JOHN BO. HARRIS	74	74	74	74	74	74	74	74	74	74	74	74
75	WILLIAM BP. KING	75	75	75	75	75	75	75	75	75	75	75	75
76	CHARLES BQ. WOOD	76	76	76	76	76	76	76	76	76	76	76	76
77	EDWARD BR. BROWN	77	77	77	77	77	77	77	77	77	77	77	77
78	FRANK BS. SMITH	78	78	78	78	78	78	78	78	78	78	78	78
79	ALBERT BT. JONES	79	79	79	79	79	79	79	79	79	79	79	79
80	JOHN BU. WILSON	80	80	80	80	80	80	80	80	80	80	80	80
81	WILLIAM BV. MILLER	81	81	81	81	81	81	81	81	81	81	81	81
82	CHARLES BW. GARCIA	82	82	82	82	82	82	82	82	82	82	82	82
83	EDWARD BX. ROY	83	83	83	83	83	83	83	83	83	83	83	83
84	FRANK BY. HENRY	84	84	84	84	84	84	84	84	84	84	84	84
85	ALBERT BZ. COOPER	85	85	85	85	85	85	85	85	85	85	85	85
86	JOHN CA. BAKER	86	86	86	86	86	86	86	86	86	86	86	86
87	WILLIAM CB. MARTIN	87	87	87	87	87	87	87	87	87	87	87	87
88	CHARLES CC. THOMAS	88	88	88	88	88	88	88	88	88	88	88	88
89	EDWARD CD. LEE	89	89	89	89	89	89	89	89	89	89	89	89
90	FRANK CE. WHITE	90	90	90	90	90	90	90	90	90	90	90	90
91	ALBERT CF. BLACK	91	91	91	91	91	91	91	91	91	91	91	91
92	JOHN CG. GREEN	92	92	92	92	92	92	92	92	92	92	92	92
93	WILLIAM CH. HARRIS	93	93	93	93	93	93	93	93	93	93	93	93
94	CHARLES CI. KING	94	94	94	94	94	94	94	94	94	94	94	94
95	EDWARD CJ. WOOD	95	95	95	95	95	95	95	95	95	95	95	95
96	FRANK CK. BROWN	96	96	96	96	96	96	96	96	96	96	96	96
97	ALBERT CL. SMITH	97	97	97	97	97	97	97	97	97	97	97	97
98	JOHN CM. JONES	98	98	98	98	98	98	98	98	98	98	98	98
99	WILLIAM CN. WILSON	99	99	99	99	99	99	99	99	99	99	99	99
100	CHARLES CO. MILLER	100	100	100	100	100	100	100	100	100	100	100	100

Estimate for different works related to damage controlling during flood / flood like situation in Howrah under Howrah Division, B&E Dept. 2015 - 17

Figure 1 is a schematic representation of the experimental design. It is divided into two main sections: 'Pretest' and 'Main Experiment'. The 'Pretest' section shows a flow from 'Pretest' to 'Main Experiment'. The 'Main Experiment' section shows a flow from 'Main Experiment' to 'Posttest'. The 'Main Experiment' section includes a 'Pretest' and a 'Main Experiment'.

[illegible]

The drawing consists of several views of a mechanical component. At the top, there is a side view of a cylindrical part with a flange. Below this is a top view showing a circular base with a central hole and several smaller holes around the perimeter. To the right of the top view is a cross-section of the component, showing internal features like a valve or piston. The drawing is labeled with 'Fig. 1' and 'Fig. 2' and includes various dimensions and technical specifications. The text is in Russian and includes terms like 'Чертеж' (drawing), 'Масштаб' (scale), and 'Материал' (material).

As a result of the above, the following is proposed for the 2022-2023 financial year:

Estimate for different works during flood / flood like situation in the District of Howrah under Electrical Division, PHE Dte. during 2016-17

Sr. No	Name of work	Quantity	Rate	Unit	Cost
1.	Mobilization charge of MTU unit at flood affected areas	1 item	10,000.00	LS	10,000.00
2.	Supply & delivery of item for Mobile Treatment Unit (MTU) under the control of Electrical Division, PHE Dte	1 item	2,00,000.00	LS	2,00,000.00
3.	Carriage of water pouches made from MTU placed at various in different affected area including loading, unloading complete by using diesel driven vehicle and unskilled labour	100 Tonne	600.00	Per Tnn	60,000.00
3	Disinfection of big dia tube wells affected due to flood at different blocks along with cost of bleaching powder	1 item	3,00,000.00	LS	3,00,000.00
Total Rs:-					27,40,000.00

(Rupees Twenty Seven Lakh Forty Thousand) only

 Executive Engineer (HQ)
 Howrah Division, PHE Dte.

 Executive Engineer
 Howrah Division, PHE Dte.

1. The first part of the document is a title page. It contains the title of the document, the author's name, and the date of the document. The title is "The History of the United States of America". The author is "John Adams". The date is "1776".

2. The second part of the document is a preface. It contains a short introduction to the document. The preface is written by John Adams. It is dated 1776.

3. The third part of the document is the main body of the text. It contains the history of the United States of America. The text is written by John Adams. It is dated 1776.

4. The fourth part of the document is a conclusion. It contains a short summary of the document. The conclusion is written by John Adams. It is dated 1776.

5. The fifth part of the document is a list of references. It contains a list of books and documents that were used in the writing of the document. The list is written by John Adams. It is dated 1776.

FOOD & SUPPLIES, HOWRAH

MEMO NO.:- 1846/DCH/16

DATED:-16.05.2016

To
The District Magistrate & Collector, Howrah
Disaster Management Department.

Sub: - Status of preparedness regarding disaster contingent plan.
Ref: - 222/59/DDM dated 09.05.2016.

Sir,

With reference to the above, this is to inform you that 200 M.T. rice are available as rolling stock at the distributor's end.

In this connection the Sub-Divisional Controllers (F&S) are requested to direct the MR distributors and K. oil agents to keep sufficient rolling stocks of sugar, iodised salt, edible oil and K.oil respectively.

Yours faithfully,

Sd/-

District Controller (F&S)
Howrah & E.O. Asstt. Director

OFFICE OF THE DIVISIONAL FIRE OFFICER ,HOWRAH DIVISION

WEST BENGAL FIRE AND EMERGENCY SERVICE

Memo no:.....

Date:.....

To: The Director(Acting)

West Bengal Fire & Emergency Service

13-D Mirja GALib Street Kolkata 711101

From: The Divisional Fire Officer

Howrah Division

West Bengal Fire & Emergency Service.

SUB:Disaster Management Plan 2015-16

Ref: AS per your dated12/04/2016

Sir,

IN response tyo your message on dated 12/04/2016.,regarding Disaster Management Plan 2015-16 ,submitting the detaild position off appliance and gears of Howrah Division.

Appliance & Gears	Avialable at HOWRAH DIVISION
Portable Inflatable Emergency Lighting System	20 Nos.
Storage Box	4 Nos.
Blower	4 Nos.
Rain protection cover	4 Nos.
Wind support	4 Nos.
Honda Pump	2 Nos.
Medium cost portable pump	14 Nos.
Life Jacket	6 Nos.
Tripod Hoist system with fullbody harness	1 Nos.
Safety helmet with L.E.D light	12 Nos.
Smoke Exhauster	1 No.
Tolly mounted water mist CAF fire extinguisher 50 Lts capacity	10 Nos.
Chin Saw	3 Nos.
Circular Saw	1 No.

Divisional Fire Officer

Howrah Division

West Bengal Fire & Emergency Service

Disaster Management Plan for Preparedness on Pre – Monsoon Cyclone & monsoon season during the year 2016-17 of Howrah Highway Division, Public Works (Roads) Directorate		
1	Disaster Management Plan for the year 2016-17	Necessary arrangement is being made to make the good any type of damages if occurs due to pre monsoon cyclone etc.
2	Dissemination of Early warning	Intimation about the damage bridges & culvert has been given to the authority.
3(a)	Status of flood shelter :- Relief go down	N.A.
(b)	Embankments	N.A.
(C)	Sluice – Gate	N.A.
(d)	Culverts	Steps are being taken to clear the garbage from the inside of culvert for smooth flow of water
(e)	Drainage Channel etc.	N.A.
(f)	Status of preparedness of PWRD	As stated above
(g)	Drainage congestion problems & vulnerable points and flood fighting materials	Nothing in particular
(h)	Operation of control room at all level	N.A.
(i)	MISC	<p>The following concern Assistant Engineer's has given the responsibilities in his area for any kind of disaster management.</p> <ul style="list-style-type: none"> i) Debashis Majumder, Assistant Engineer, Howrah Highway Sub-Division, Mobile No.-9830880442 ii) Timir Baran Saha, Assistant Engineer, Uluberia Highway Sub-Division, Mobile No.-9804146566 iii) Swapan Bondyopadhyay, Assistant Engineer, Amta Highway Sub-Division, Mobile No.-9433381837



Executive Engineer
Howrah Highway Division
Public Works (Roads) Directorate

ULUBERIA MUNICIPALITY

Disaster Contingent Plan of Uluberia Municipality(2016-17)

1. Disaster management plan for the year 2016-17 at all level

Few steps are going to be taken by the administrative body like :

- Municipality covers an area of 32 wards, with an area of 34.10 sq km.
- Southern part of the municipality is bordered by the R. Ganga Every year wards located at the side of R. Ganga. (ward no: 23,24,21,22,10,11,13,17,15,4,3,2)are affected mainly by the flood. So, early protective measures are taken every year to reduce the effect of loss.
- Miking at all the 32 wards for early warning of disaster.
- Selection of flood shelter at least 4 in no.
- Stock in hand of the relief goods
- Cleaning of the congested drains for avoiding the water logging in wards.

2. **Dissemination of early warning** : Letter regarding floods shelter will be it circulated to all the High School and Masdrasah located in the Municipality area.

3. Status of flood shelter , relief godown, embankments, sluice gate , culverts , drainage channels , PHE, Agriculture Dept. , etc.

Flood shelter : For this year , flood shelter is chosen near Hindu High School for Bauria zone (located at ward no : 3)and near Fatepur Converted Junior Basic School for Uluberuia zone. (located at ward no: 32) and near RK Adarsah Hindi Primary School for Chengail zone (located at ward no: 11)

Relief Godown : Proposal for construction of one relief godown was sent to Relief Dept., Howrah , for sanction of fund at ward-27 adjacent to Municipal Building. . Another room to be constructed for storing the food grains at ward no: 25, at the municipal land.

Sluice gate : A large sluice gate is located at ward no: 21 , Fuleswaar at R. Ganga , under the Irrigation Dept. It controls the flood maximum. At the end of ward no: 27 and 22 , at Sijberia Golapara ,the existing gate has been damaged . A sluice gate is required there immediately. Another located at ward no: 10 near Sundaria mahal. It is not working properly. Its maintenance is required.

Embankments : Every year the embankment of ward no: 25 ,23,24 is effected . The area from Dhara Sweets to Satamukhi Sashan near SDPO , Uluberia is affected. The residences of these wards faced many problem during the flood.

Culverts, Channels , Drainage: Few culverts are there in the Municipality area . More need to be constructed. As culverts are very old .

Three channels like Saraswatri Khal, Gouri Ganga Khal and Banaspatui Khal is located here. All are chocked . Day by day the condition of khals are detoriating. So, a renovation is required to make the area flood free. Alarming condition of Military Pool near SDO Office at ward no: 22.The condition of the connecting bridge (5 ft) at ward no: 20& 28, at Latibpur is very poor. now it is in very dangerous position. A new bridge of breadth 8ft may be constructed .

Only 40% of the total area is under covered drain .More drains are required to construct for creating complete drainage network.

4.Status of preparedness of Civil Defence , Food and Supply , Health, Irrigation & Water ways PWD , PHE , Agriculture Dept., etc

Civil Defence: About 150no. of trainees are selected from Municipality. The names of the trainees were submitted to SDDMO Office , Uluberia,Howrah. We are waiting for the reply of the letter from SDDMO office .Training programme will to be organized after that.

Food and Supply : As on dated 16.05.2016 , in stock ,327 quintal wheat is stored and no rice. The municipality has a population of 232290(as per 2011 Census) . So a large stock of food grains is required at all the time. More wheat and rice is required .

Health facility : A health Dept. is run by the Municipality. Health Officer of the Municipality organizes immunization programme in the health unit and in Matrisadan. Few Medicines are circulated in all wards if required by the Municipality.

5.Drainage congestion problems & vulnerable points and flood fighting materials :

Vulnerable area : Satamukhi Sashan (ward no: 23)& Sundaria mahal(ward no: 10)

Drainage congestion causing water logging :

Ghosh para at (ward :23), Fatepur Mousumi para (ward 25) , Bazarpara , sayanpara near BDO Office, Uluberia East Cabin(27), Ganmgarampur , Fakirpara(31), Nimdighi Molla para to pump house , ESI Hospital , Jadurberia (ward no: 29) , 11Fatak bus stand (ward no: 21) , Kalabagan Bustee (ward no: 15), Near Chengail High Madrasah(ward -14), Chakkashi no. 2 colony , Chengail (ward -11) ,B.N. Elias Khal and border of ward-12, Dakhin Bauria , Bag para (ward-10),Baw-deep area (ward-9), Bhasapara , Forgloster (ward-5), Fortgloster , E & B Block (ward-4) and Radhanagar, Jelepura (ward-3) . Average length of drain is : 1000-1500 mtr . Regular maintenance is done by ULB. As there is no outlet so water is logged there. A new khal is required at ward no: 4 & 5.

6.Operation

of control room at all levels :

Every year a control room is opened by the Municipality at Municipality Building to overcome the flood situation.

CRISIS MANAGEMENT PLAN OF AmtA – I Development Block AmtA, Howrah

WHY IS IT

Pre-disaster planning is an integral part of preparedness and leads towards a holistic approach to disaster management. A Disaster Management Plan focusing on hazard, risk, vulnerability and resource assessment improves the level of response following a calamity on the one hand and provides insights to link it with development initiatives, on the other. There is no doubt about its formulation, vow for preparedness and commitment for its positive implementation at the hour of crisis. The plan is viable because it envisages the following factors critically from a practical point of view.

- Risk assessment & Vulnerability analysis.
- Culture of quick and effective response.
- Maintaining cohesiveness & uniformity in the formulation of a strategy taking a wide range of heterogeneous factors posed by a Disaster.

OBJECTIVE

An effective and realistic Block Disaster Risk Reduction Plan with fail proof communication, authentic and accurate data base, documented and rehearsed to be activated in the shortest possible time with minimum simple orders and procedures ensuring active participation both by Government, Community and Volunteers at all levels making optimum utilisation of men, material and available resources with no gaps or no over laps to prevent loss to lives and minimise loss to property ensuring fastest approach for rescue, rehabilitation & to avert further miseries of the calamity stricken people. The Block Disaster Risk Reduction Plan will obviously guide the entire machinery engaged for relief operation and input courage among the community to face the eventuality boldly.

Disasters

Disaster refers to a serious disruption of the functioning of a society, causing widespread human, material, or environmental loss, which exceeds the ability of the affected society to cope using its own resources. To put it in other words, it is the occurrence of a sudden mishap/calamity/grave occurrence that disrupts the basic fabric and normal functioning of a society (or community).

Flood is the main Disaster in the block. The main river, Damodar is flowing through the block. The block witnessed a devastating flood during year 1978 which even the people above 100 years of age said they have never experienced such devastating flood in the area in their life time. From the past experience in 1978 it reveals that mostly the houses of the poor people was damaged due to flood and a huge amount of standing crops was lost.

Name of the Block & Address. : Amta – I Development Block, Amta, Howrah

Phone & Fax No. : 03214- 260239

Email ID : bdoamta1@gmail.com







Name of the Block Development Officer : Sri Suniti Kumar Guchhait, W.B.C.S (Exe).

Name of the Joint Block Development Officer : Sri Avik Biswas

Smt. Sugata De

Name of the Block Disaster Management Officer : Sri. Sudipta Jana (in-Charge of BDMO),

Types of Disasters Experienced in the Block

<i>Common Natural Disasters</i>	<i>Man Made disasters</i>
 Cyclone	 Accident- Road/ Railway
 Flood	 Rasta Roko
 Drought	
 Earthquake	

Who formulates and Carries out the plan:

BLOCK DISASTER MANAGEMENT COMMITTEE has been formed under the Chairmanship of the Block Development Officer to evaluate the Disaster Preparedness for different type of Calamities at different times over a year that may occur. The Committee is the Pioneer Committee in the Block to take stock of the situation, monitors routine preparedness, suggests improving response mechanism and develops a document for disaster management in the Block. It sits at least twice in a year. The Committee members are as follows:

Block Disaster Management Committee:

Sl.No	Name	Designation	Address	Contact No.
1.	Priya Panja	Savapati of Panchayat Samiti	Amta – I	03214-260239 / 09051496924
2.	Suniti Kumar Guchhait	BDO	Amta _ I	03214-260239 /8335079116
3.	Archita Basu manna	Member of Panchayat Samiti	Amta – I	03214265216/08609286059
4.	Sukdeb Mondal	Saha Savapati	Amta – I	03214265216 /09732717978
5.	Golak ch. ghuku	TTA – BSNL	Amta – I	03214260001
6.	Joydeep Patra	SAE(RWS)	Amta – I	03214260248/9433311043
7.	Krishna mukherjee	Health Supervisor.	Amta – I	03214260264/9748470539
8.	Dr. Goutam Nandy	BMOH	Amta – I	03214-260257/9932051361
9.	Md. Firoj Ali	O.C Amta Police Station.	Amta – I	03214260256
10	Partha sarathi Pramanik	ADA, Agriculture Development office	Amta – I	03214265461 /9434223531
11	Arindam Chatterjee	CDPO, Amta – I	Amta – I	03214260617 / 9051212985
12	Sri. Sudipta Jana	BDMO (In-Charge)	Amta – I	03214260239/9051280544
13	Apurba Kumar Bera	U.D.A, Relief	Amta – I	03214260239 / 9732563289
14	Pratap Sadhukhan	SAE,Irrigation	Amta-I	03214-260680/9434552351
15	Dr.Pradip Kumar Manna	BLDO	Amta-I	03214-260075/9732698229

General Information :

Overview of the Block:

Location: Amta-I Development block is situated at the North-West corner of the District of Howrah; it's about 45 km away from the district head quarters. It is surrounded by the Panchla Dev Block & part of J.B.Pur Dev. Block at the east, Udaynarayanpur Dev .B lock at the north, Amta –II Dev. Block at the west, and Uluberia II block & Bagnan-II block at the south. The main river, Damodar is flowing through the block.

Area and Administrative Division: Amta-I block is situated at the end of north-west side of Howrah district. Total area of this block is 126.09 Sq Km. Amta-I Block comes under the jurisdiction of Uluberia Sub-division of Howrah District. It consists of 13 Gram Panchayats, 128 Gram Sansads.

- ✱ **Administrative jurisdiction :** 13nos of GramPanchaya
- ✱ **Immunization :** The Immunization programme of the Block is running smoothly under the proper supervision of the Block Medical Officer (Health), Amta – I
- ✱ **Whether an area is vulnerable to any natural calamities :** Yes, this Block is vulnerable for flood and water logging.

The matter of Crisis Management Plan also features:

- ✱ **Rain and River water gauge reading Stn. :** Amta Irrigation Sub-Division Office, Amta, Howrah.
- ✱ **Strengthening of warning system :** At the time of Emergency missing is done by concerned Prodhan and others except this Bite of Drum wireless system, Phone, Messenger / Man Power etc.
- ✱ **Setting up of Control Room different place with Man Power and contact No. :** The Control room at the Block level has already been set up and during emergency G.P. level committee functions and maintain contact with the Block.
- ✱ **Incident command system involving all departments and their contingency Plan :** All departments of the Block have been alerted in this regards.
- ✱ **Documentations of available resources including trained man power and equipments for research, rescue and relief operation :** The rescue teams have been formed at Panchayat at Gram Sansad and Block Level. But this team was not trained through their names have been to the concerned authority.
- ✱ **Provision of safe drinking water :** Tube well is the source of safe drinking water in this Block 765 nos. of Tube well is running condition out of 865 nos. tube well 40 nos. of tube well which can be repaired with spare parts. And 60 nos. of tube well which are permanently defunct and require re-sinking.

1	NAME OF THE BLOCK	AMTA – I DEVELOPMENT BLOCK
2	Address	P.O. – Amta, Dist. – Howrah, Pin Code – 711401
3	Telephone No.	03214-260239
4	Fax No.	03214-260239
5	Email ID :	bdoamta1@gmail.com
6	Area of the Block	126.09 Sq. Km
7	Surrounding Area	East – Jagatballavpur Dev Block
		West – Amta – II Dev. Block
		North – Udaynarayanpur Dev. Block
		South – Uluberia – II Dev. Block
8	Name of the District	Howrah
9	Distance from District HQ	45 Km.
10	Name of the Sub-Division	Uluberia, Howrah
11	Distance from Sub-Division HQ	22 Km.
12	Total No. of G.P.	13
13	Total No. of Mouza	88
14	Total No. of Sansad	128
15	Total Population	223261 (177AC-132304, 182 AC-90957)
	Male	114876(177AC-68074, 182 AC-46802)
	Female	108383(177AC-64229, 182 AC-44514)
16	Total No. of Electors	169260 [101207 (177 Uluberia Uttar SC), 68053 (182 Udaynarayan Pur)]
	Male Electors	88498 [52811 (177 Uluberia Uttar SC), 35687 (182 Udaynarayan Pur)]
	Female Electors	80762 [48396 (177 Uluberia Uttar SC), 32366 (182 Udaynarayan Pur)]
17	EP Ratio	72.74%
18	Total No. of Polling Station	201
19	Total No. of Premises	130
20	Total No. of Pry. School	135

21	Total No. of Secondary School	16
22	Total No. of HS School	14
23	Total No. of Jr. Basic School	5
24	Total No. of LCLP	2
25	Total No. of Madrasha	1
26	Total No. of SSK	12
27	Total No. of MSK	3
28	Total No. of College	2
29	Total No. of Rural Hospital	1
30	Total No. of PHC	4
31	Total No. of Health Sub- Centre	32

✱ **Provision for disinfection and inoculation** : PHE department have been requested try to be ready for disinfection of water after flood and cyclone.

✱ **Location of Heli Pad on High Land** : Amta Pitamber High School football ground

✱ **Particular of Rescue team** : All GP Prodhan have been requested to prepare the team. Which 20 heads for the same including Block Officials, local police if situation demand.

✱ **Availability of Fodder** : There is no availability of food Fodder in this Block. It may be supplied from another plan i.e. Agriculture Department will supply fodder from their available stock.

✱ **Selected agencies for running gruel Kitchen** :

There are 3 (three) nos. of N.G.O in this Block at present and they are functioning round the year in this Block. So they have been selected for the running gruel Kitchen.

A. Ranapara Gram Bikash Kendra at Ranapara, Amta.

B. Agragati, at Kalikata Rashpur, Amta.

C. Khardaha Public cultural association at Khardaha, Amta

Name of Gram Panchayat	Contact No.
❖ Kanpur	250-230
❖ Basantapur	250-206
❖ Balichak	273-082
❖ Khosalpur	260-285
❖ Anulia	221-152
❖ Rashpur	213-792
❖ Serajbati	260-335
❖ Amta	260-264
❖ Udang – I	227-163
❖ Udang – II	214-965
❖ Khardaha	227-520
❖ Chandrapur	260-629
❖ Bhandergacha	225-522

Topographical Details:

Climate and Rainfall: Normal rain fall is 1188.4 mm per year

Rain Recording Stations:

- Total No. of Rain Recording stations in the Block: One
- Location of Rain Recording stations: Known as Partha sarathi Pramanick of Block Agriculture office, at Amta-I Panchayet Samity.

Month wise Highest and Lowest Temperature recorded in the Block

Sl. No	Month	Maximum Temperature (in Centigrade)	Minimum temperature (in Centigrade)
1	January	25.4°C	12.8°C
2	February	28.1°C	15.9°C
3	March	32.5°C	20.7°C
4	April	34.3°C	24.1°C
5	May	34.4°C	25.0°C
6	June	33.0°C	25.5°C
7	July	31.3°C	25.1°C
8	August	31.1°C	25.1°C
9	September	31.4°C	24.8°C
10	October	31.3°C	22.9°C
11	November	29.3°C	18.6°C
12	December	26.0°C	13.5°C

Household Details:

Sl No	Name of the Gram Panchayat	No. of APL HH				No. of BPL HH			
		ST	SC	OBC	Gen	ST	SC	OBC	Gen
1	Amta	0	969	424	1637	1	286	80	299
2	Anulia	0	300	22	970	02	900	8	652
3	Balichak	0	455	337	695	0	312	126	257
4	Basantapur	0	380	112	1512	02	782	88	648
5	Bhandargacha	0	591	532	1548	0	573	44	422
6	Chandrapur	0	350	870	592	0	38	115	85
7	Kanpur	15	528	807	1140	32	469	314	187
8	Khardah	0	502	201	1372	01	602	42	1198
9	Khosalpur	0	520	230	1311	0	410	200	493
10	Rashpur	0	598	0	1129	0	249	0	590
11	Serajbati	1	565	387	1149	0	1823	520	342
12	Udang – I	0	363	181	1268	0	155	78	543
13	Udang - II	0	526	217	804	0	348	125	361

Sl No	Name of the Gram Panchayat	S C		S T		OBC		GEN		TOTAL	
		M	F	M	F	M	F	M	F	M	F
1	Amta	4729	4653	2	2	1717 Is Not In Table	1717 Is Not In Table	4736	4434	9467	9089
2	Anulia	2879	2792	06	04	80	70	4400	4365	7365	7231
3	Balichak	2093	2075	0	0	1562	1502	4035	3877	7690	7454
4	Basantapur	3435	2877	08	04	508	442	5595	5437	9546	8760
5	Bhandargacha	2680	2574	0	0	1121	1104	3490	3322	7291	7000
6	Chandrapur	900	854	0	0	4020	3837	1925	1575	6845	6266
7	Kanpur	2692	2295	121	115	2917	2692	4122	3745	9852	8847
8	Khardah	3069	2973	0	1	1405	1367	5945	5073	10419	9414
9	Khosalpur	2375	2291	0	0	1095	1049	5161	4959	8631	8299
10	Rashpur	2129	2110	0	0	0	0	4337	4165	6466	6275
11	Serajbati	2848	2647	2	2	1173	1062	4847	4721	8870	8432
12	Udang – I	1146	1077	0	0	965	880	4317	4124	6524	5985
13	Udang - II	648	666	0	0	0	0	6339	6057	6987	6723

Sl. No	Name of the river/creek	Name of the Place	Danger Level
01	Damodar River	Balichak G.P.- Balichak, Begua Raspur G.P. - Raspur, Kalikata, Kotalpara, Bhojan Amta G.P.- Amta, Damador nadarchar Ugang –II G.P. - Ranapara, Deorah, Purba Gajipur Udang-I G.P. - Khasnan, Udang, Fatepur	Balichak G.P.- Balichak, Begua Raspur G.P. - Raspur, Kalikata, Kotalpara, Bhojan Amta G.P.- Damador nadarchar Ugang –II G.P. - Ranapara, Deorah, Purba Gajipur Udang-I G.P. - Khasnan, Udang, Fatepur

List of Embankments:

Sl. No	Name of the Embankments	Type of Embankments	Length of Embankments
01	Amta Embankments	L.F.P.	18 mts.

River Carrying Capacity:

Name of the River	Gauge Station	Zero Level (in Mts.)	Danger Level (in Mts.)	Extreme danger Level
Damodar	Amta Banglo gage station	2.4 mts.	5.06 mts.	5.26 mts.

- * **Ensuring supply of Building Materials** : Local supplier may be requested to supply building materials to construct the houses destroyed damaged due to flood and cyclone.
- * **Name of the Country Boat Owners** : List endorsed along with the report.
- * **List of Flood Prone Area** : List endorsed herewith.
- * **List of Flood rescue centre if Flood occurred** : List endorsed herewith

Seasonability of Hazard:

Type of hazard	Jan-Mar				Apr- Jun				Jul- Sep				Oct- Dec			
	H	C	A	I	H	C	A	I	H	C	A	I	H	C	A	I
Cyclone	-	-	-	-	√	√	√	√	-	-	-	-	-	-	-	-
Flood	-	-	-	-	-	-	-	-	-	-	-	-	-	-	-	-
Drought	-	-	-	-	-	√	√	√	-	√	-	-	-	-	-	-
Earthquake	-	-	-	-	-	-	-	-	-	-	-	-	-	-	-	-
Sunstroke	-	-	-	-	√	-	-	-	-	-	-	-	-	-	-	-
Fire	√	-	√	√	√	-	√	√	-	-	-	-	-	-	-	-

Chemical accident	-	-	-	-	-	-	-	-	-	-	-	-	-	-	-	-
Boat capsized	-	-	-	-	-	-	-	-	-	-	-	-	-	-	-	-
Epidemic	-	-	-	-	-	-	-	-	√	-	√	-	-	-	-	-
Accident	-	-	-	-	-	-	-	-	-	-	-	-	-	-	-	-
Lightening	-	-	-	-	√	-	√	√	√	-	√	√	-	-	-	-

*H- Human, C- Crop, A- Animal, I- Infrastructure.

➤ MISC :

Main problem in this Block is water logging some pocket of the Block. Specially those areas sand witched in between the river Damodar and eastern embankment comprising some mouzas of Balichak, Rashpur, Serajbati, Amta, and Udang – II Gram Panchayat. Food grains clothings, Tarpautins, Baley food etc. the mentioned materials should stock at Relief Godown if the situation demand.

Medical team with sufficient medicine may be stored and lastly the tackle of Law and Order. Police administration may be informed during this time.

Power station and electric installation: one at Amta of Amta GP under Amta-I Block

District Roads:

- ✓ Amta to Howrah via Jagatballavpur Road at Amta-I Block-15 km.
- ✓ Howrah to Udaynaranpur via amta at amta-I 8 Km.
- ✓ PWD Road: Amta to Bagnan Road-13 Km. (76 no. rout) at Amta-6 Km.

Village Road under PWD:

- i) Raspur G.P - Amta to Kalikata-7 Km – Amta, Raspur, Kalikata
- ii) Chandapur G.P.- Candapur to Chakhana – Chandapur,
- iii) Anulia G.P – Ramchandapur to Kastosangra Prem Road-5 Km

A. List of mechanized and country boat owners who may render in service in rescue and relief operation

Sl.No	Name of the cooperative Society (boat Owners')	No. of Boat
01	Pancha Mondal - Baneswarpur	3 nos.
02	Tapas Mondal - Anulia, 9593055199	2 nos.
03	Kausik Hazra - Anulia, 9932842699	1 nos.
04	Tarun Mondal – Anulia	3 nos.
05	Avijit Bag – Anulia	4 nos.
06	Subodh Mondal – Anulia	2 nos.
07	Mahananda Chakraborty – Anulia	3 nos.
08	Kartick Kunrel - Anulia, 8609958926	1 nos.
09	Jagabandhu Bag - Kadua, 9932000516	1 nos.
10	Amit Bangal - Kadua, 8116097455	1 nos.
11	Radheshyam Makhel - Kadua,	3 nos.
12	Jhantu Bangal - Kadua, 973457980	1 nos.
13	Pritam Mukherjee - Basantapur	4 nos.
14	Chandu Mondal – Raspur	5 nos.
15	Kunga Mondal – Raspur	3 nos.
16	Uttam Mondal - Raspur	2 nos.

PHC/ PHC New:

In Amta-I Block, BPHC (Block Primary Health Centre) is situated at Amta G.P and 3 PHCs are situated at Anulia G.P, Bhandargacha G.P and Udang-II G.P.

Sl.No	Name of the G.P	No. of PHC,BPHC&SC	NO. Staff
1	AMTA	BPHC-1 SC-2	BPHC-16 SC-3
2	ANNULIA	PHC-1 SC-2	PHC-5 SC-2
3	BALICHAK	SC-3	SC-3
4	BASANTAPUR	PHC-1 SC-3	PHC-6 SC-2
5	BHANDARGACHA	PHC-1 SC-2	PHC-5 SC-2
6	CHANDRAPUR	SC-2	2
7	KANPUR	SC-3	3
8	KHARDAHA	SC-3	3
9	KHOSALPUR	SC-3	2
10	ROSHPUR	SC-2	2
11	SIRAJBATI	SC-3	3
12	UDAND-I	SC-2	2
13	UDANG-II	PHC-1 SC-2	PHC-6 SC-2

Police Stations

Sl.No	Police Station/Out Post	(Location)	No. of Staff Available	Contact No.
1	Amta Police Station	Near Amta Court, Amta		(03214)260-256

Identification of Cyclone/flood shelters (single/Doube storied) with capacity:

Sl. No.	Type of shelter	Capacity (Room and Plinth Area)	Location	Contact Person (Address and Phone no.)	Facilities Available	Remarks (Single or Double)
1	Pacca	10 & (20'X15' Sq.f)	Debandi High School (Debandi)	03214221046	Drinking Water, Light, Sanitation	Double
2	Pacca	2 & (20'X15' Sq.f)	Chalunia Primary School (Chalunia)		Water & Sanitation	Double
3	Pacca	2 & (20'X20' Sq.f)	Danarapur Umed Ali Primary School (Danarapur)		Water & Sanitation	Double
4	Pacca	4 & (20'X20' Sq.f)	B.R.A. United High School, Anulia - Howrah	Arup Nayak-HM 9434502504	Drinking water, Light, Sanitation	Double
5	Pacca	2 & (20'X20' Sq.f)	Mahamaya Vidyamandir (High School For Girls), Anulia - Howrah		Drinking water, Light, Sanitation	Double
6	Pacca	2 & (20'X15' Sq.f)	A.R.K. High School, Ramchandrapur, Anulia – Howrah.	Ayanta Bag- (HM) 9933792569	Drinking water, Light, Sanitation	Double
7	Pacca	12 & (20'X15' Sq.f)	Balichak High & attach Pry. School	Goutam Pakhira (A.T.) 9932101282	Drinking Water, Light, Sanitation	Double
8	Pacca	02 & (20'X15' Sq.f)	Balichak Pry. School	Murarimohan Dhara (H.T.) 9775697615	Drinking Water, Light, Sanitation	Double
9	Pacca	10 & (20'X15' Sq.f)	Bagua High & Primary School	Basudeb Adak	Drinking Water,	Double

				(A.T.) 9734646083	Light, Sanitation	
10	Pacca	02 & (20'X15' Sq.f)	Bhojan Pry. School	Dilip Kumar Roy (H.T.) 9609039940	Drinking Water, Light, Sanitation	Double
11	Pacca	02 & (20'X15' Sq.f)	Bhojan Pry. School	–	Drinking Water, Sanitation,	Double
12	Pacca	12 & (20'X15' Sq.f)	Khaira High & Pry. School	Soumen Hazra (A.T.) 9732590280	Drinking Water, Light, Sanitation	Double
13	Pacca	02 & (20'X15' Sq.f)	Khaira Pry. School (W)	–	Drinking Water, Sanitation	Double
14	Pacca	02 & (20'X15' Sq.f)	Ramballavpur Pry. School	–	Drinking Water, Sanitation	Double
15	Pacca	02 & (20'X15' Sq.f)	Sahachak Pry. School	Kamal kanti Bag (A.T.) 9674428350	Drinking Water, Light, Sanitation	Double
16	Pacca	02 & (20'X15' Sq.f)	Dhurkhali Pry. School	Bijay Kumar Bej (A.T.) 9932338560	Drinking Water, Sanitation	Double
17	Pacca	05 & (20'X15' Sq.f)	Banuchak Pry. School	Sabuj Kumar Patra (H.T.) 9732914598	Drinking Water, Light, Sanitation,	Double
Sl. No.	Type of shelter	Capacity (Room and Plinth Area)	Location	Contact Person (Address and Phone no.)	Facilities Available	Remarks (Single or Double)
18	Pacca	02 & (20'X15' Sq.f)	Saibona Pry. School	–	Drinking Water, Sanitation	Double
19	Pacca	04 & (20'X15' Sq.f)	Sarpai Pry. School	Sukumar Patra (A.T.) 9609112243	Drinking Water, Light, Sanitation	Double
20	Pacca	03 & (20'X15' Sq.f)	Bajepurat Pry. School	Swapan Kumar Bangal (A.T.) 8967156496	Drinking Water, Sanitation	Double
21	Pacca	25(20*20s.ft)	Basantapur High School under Basantapur G.P., Amta, Howrah	03214-250069	Drinking water, Light, Sanitation.	Double
22	Pacca	12(20*20)s.ft	Basantapur Ahemadia High Madrasa under Basantapur G.P., Amta, Howrah	03214-250096	Drinking water, Light, Sanitation.	Double
23	Pacca	6(20*20)s.ft	Basantapur Rabindra-Najrul M.S.K under Basantapur G.P., Amta, Howrah		Drinking Water, Sanitation	Double
24	Pacca	4(15*15)s.ft	Habla Primary School under Basantapur G.P.,Amta, Howrah		Drinking Water & Sanitation	Double
25	Pacca	4(15*15)s.ft	Pearapur Primary School under Basantapur G.P., Amta, Howrah		Drinking Water & Sanitation	Double
26	Pacca	6(15*15)s.ft	Paschimpara Primary School under Basantapur G.P., Amta, Howrah		Drinking water, sanitation & electricity	Double
27	Pacca	4(15*15) s.ft	Mollapara Primary School under Basantapur G.P., Amta, Howrah		Drinking water, sanitation & electricity	Double
28	Pacca	4(15*15)s.ft	Vetkapara Primary School under Basantapur G.P., Amta, Howrah		Drinking water & Sanitation	Double
29	Pacca	25 Nos	Bhandergacha S.B. Girl's High School under Bhandergacha G.P., Amta, Howrah	Head Master 03214-225427	Water Lantern Toilet	Double

30	Pacca	4 Nos	Ghoshpur Pry School under Bhandergacha G.P., Amta, Howrah	Head Master	Water Lantern Toilet	Double
31	Pacca	30 Nos.	Panpur S.B. High School under Bhandergacha G.P., Amta, Howrah	Head Master 03214-260621	Water Lantern Toilet	Double
32	Pacca	4 Nos	Panpur Pry School under Bhandergacha G.P., Amta, Howrah	Head Master 9153040508	Water Lantern Toilet	Double
33	Pacca	4 Nos	DK Ramchandrapur Pry School under Bhandergacha G.P., Amta, Howrah	Head Master 9733563447	Water Lantern Toilet	Double
34	Pacca	4 Nos	Singhabahinitala Pry School under Bhandergacha G.P., Amta, Howrah	Head Master 9333636231	Water Lantern Toilet	Double
35	Pacca		Nabinbabur Bandh under Bhandergacha G.P., Amta, Howrah		Water Lantern Toilet	Double
Sl. No.	Type of shelter	Capacity (Room and Plinth Area)	Location	Contact Person (Address and Phone no.)	Facilities Available	Remarks (Single or Double)
36	Pacca	6X 10X12 sq m.	Mohishgotha Pry. School under Chandrapur G.P., Amta, Howrah		Electricity, drinking water & sanitation	Double
37	Pacca	5X 10X12 sq m.	Chatra Pry. School under Chandrapur G.P., Amta, Howrah		Sanitation, drinking water	Double
38	Pacca	7X 10X12 sq m.	Dakhsin Harishpur Pry. School under Chandrapur G.P., Amta, Howrah		Sanitation, drinking water	Double
39	Pacca	8X 10X12 sq m.	Chandrapur Pry. School under Chandrapur G.P., Amta, Howrah		Sanitation, drinking water	Double
40	Pacca	16 (40* 25) sq mt.	Purash Kanpur N.B.Pal Vidyamandir	Head Master 03214-250435	Sanitation, drinking water & electricity	Double
41	Pacca	12 (35*20) sq mt.	Kanpur-Purash Balika Vidyalaya		Sanitation, drinking water & electricity	Double
42	Pacca	5 (20*20) sqmt.	Kanpur Sarat Sikhalaya		Sanitation, drinking water & electricity	Double
43	Pacca	5 (20*20) sqmt.	Uttar Kanpur pry. School		Sanitation, drinking water	Double
44	Pacca	5 (20*20) sqmt.	Par Kanpur pry. School		Sanitation, drinking water	Double
45	Pacca	5 (20*20) sqmt	Manikura Pry. School		Sanitation, drinking water	Double
46	Pacca	7 (25*20) sqmt.	Ghoradaha S.C. Pry. School (upper pry)		Sanitation, drinking water	Double
47	Pacca	3 (25*20) sqmt.	Mrityunjoy Nagar S.N.S.P. Pry. School		Sanitation, drinking water	Double
48	Pacca	3 (20*20) sqmt	Narayanpur Pry. School		Sanitation, drinking water	Double
49	Pacca	6 (30*25) sqmt.	Barue Pry. School		Sanitation, drinking water	Double
50	Pacca	5 (35*35) sqmt	Mato Jr. Basic		Sanitation, drinking water & electricity	Double
51	Pacca	13 (45*35) sqmt	Mato High School		Sanitation, drinking water & electricity	Double
52	Pacca	75 sqmt.	Kanpur G.P.	Prodhan 03214-250230	Sanitation, drinking water & electricity	Double
53	Pacca	42 (75*75) sqmt.	Purash Kanpur Haridas Nandi Mahavidyalaya		Sanitation, drinking water & electricity	Double
54	Pacca	12 Nos.	School Building of Sonamui F.N. High School	Head Master	Sanitation,	Double

				03214-227572	drinking water & electricity	
55	Pacca	10 Nos.	School Building of Sonamui Gils School	Head Mistress 03214-213879	Sanitation, drinking water & electricity	Double
Sl. No.	Type of shelter	Capacity (Room and Plinth Area)	Location	Contact Person (Address and Phone no.)	Facilities Available	Remarks (Single or Double)
56	Pacca	25 Nos.	School Building of Khardah High School under Khardah G.P., Amta, Howrah	Head Master 03214-227236	Sanitation, drinking water & electricity	Double
57	Pacca	8 Nos.	School Building of Kumarchak High School under Khardah G.P., Amta, Howrah		Sanitation, drinking water & electricity	Double
58	Pacca	15 Nos.	School Building of Siberhana High School under Khardah G.P., Amta, Howrah	Head Master 03214-213315	Sanitation, drinking water & electricity	Double
59	Pacca	30 Nos.	School Building of Baramahara Jatindra Vidyapith under Khosalpur G.P., Amta, Howrah	Govt.-03214-9732772359	Sanitary, Drinking Water & Electricity	Double
60	Pacca	7 Nos.	School Building of Chaltakhali Basic Pry School under Khosalpur G.P., Amta, Howrah	Govt.-9732513812	Sanitary, Drinking Water & Electricity	Double
61	Pacca	6 Nos.	School Building of Mechhoruddin Pry. School under Khosalpur G.P., Amta, Howrah	Gov.-9647301160	Sanitary, Drinking Water & Electricity	Double
62	Pacca	6 Nos.	School Building of Khosalpur Pry. School under Khosalpur G.P., Amta, Howrah	Govt.-9836069622	Sanitary, Drinking Water & Electricity	Double
63	Pacca	2 & (20 x 15 sq.f)	Uttar Rashpur Pry.School		Drinking Water	Double
64	Pacca	15 & (20 x 20 sq.f)	Rashpur High School	Head Master 03214-260419	Sanitary, Drinking Water & Electricity	Double
65	Pacca	10 & (10 x 15 sq.f)	Rashpur Girls High School		Sanitary, Drinking Water & Electricity	Double
66	Pacca	2 & (15 x 10 sq.f)	Kalikata Pry. School		Drinking Water, Sanitary	Double
67	Pacca	2 & (15 x 10 sq.f)	Someswar Girls Pry. School		Drinking Water, Sanitary	Double
68	Pacca	2 & (12 & 10 sq.f)	Someswar Kenyopara Pry. School		Drinking Water, Sanitary	Double
69	Pacca	1 & (20 x 15 sq.f)	Someswar Somnathtala Pry. School		Drinking Water, Sanitary	Double
70	Pacca	4 & (20 x 15 sq.f)	Kumaria Pry. School		Drinking Water, Sanitary	Double
71	Pacca	6 Nos.	Mandaria BhabanmoyeePry. School		Water, Toilet, Electricity	Double
72	Pacca	15 Nos.	Jyotkalyan Pusparani High School.	Head Master 9833433810	Water, Toilet, Electricity	Double
73	Pacca	3 Nos.	Milkichak Pry. School		Water, Toilet, Electricity	Double
74	Pacca	6 Nos.	Jyotkalyan Pusparani Pry. School		Water, Toilet, Electricity	Double
75	Pacca	4 Nos.	Santoshnagar Pry. School		Water, Toilet, Electricity	Double
76	Pacca	4 Nos.	Mandaria Tapasili Pry. School		Water, Toilet, Electricity	Double
77	Pacca	6 nos	Jagannathpur Balipota Pry.Sch.		Water, Toilet,	Double
Sl. No.	Type of shelter	Capacity (Room and Plinth Area)	Location	Contact Person (Address and Phone no.)	Facilities Available	Remarks (Single or Double)

	er					Double)
78	Pacca	7 Nos.	Aourgachi Pry. Sch.		Sanitation, drinking water	Double
79	Pacca	25 Nos.	Chhotomahara Tarapada High School	Head Master 9833436719	Sanitation, drinking water & electricity	Double
80	Pacca	03 Nos.	SCHOOL BUILDING (Fatepur Pry School)		Sanitation, drinking water & electricity	Double
81	Pacca	02 Nos.	Shishu Shiksha Kendra		Sanitation, drinking water & electricity	Double
82	Pacca	02 Nos.	SCHOOL BUILDING (Udang Paschimpara Pry. School)		Sanitation, drinking water & electricity	Double
83	Pacca	02 Nos.	Khasnan Pry. School		Sanitation, drinking water & electricity	Double
84	Pacca	02 Nos.	Bishuberia Pry. School		Sanitation, drinking water & electricity	Double
85	Pacca	02 Nos.	Udang Uttarpara Pry.		Sanitation, drinking water & electricity	Double
86	Pacca	20 Nos.	Udang High School	Head Master 03214-227157	Sanitation, drinking water & electricity	Double
87	Pacca	12 Nos.	Udang Girl's School	Head Master 03214-227154	Sanitation, drinking water & electricity	Double
88	Pacca	02 Nos.	Udang Rampada Pry.		Sanitation, drinking water & electricity	Double
89	Pacca	30 ROOMS , 14400 SqFt	GKBR HIGH SCHOOL	03214 – 265274	Water ,Sanitation & Electricity	Double
90	Pacca	5 Rooms, 1 Hall, 4000 Sq. Ft.	AMTA-I SAMPRITI MAHILA MAHA SANGHA	Tapasi Mondal 9635446603	Water, Sanitation & Electricity	Double
91	Pacca	4 Rooms , 1 Hall, 2000 Sq. Ft.	Nazrul Sangha	Hasina Mallick 9800938166	Water ,Sanitation & Electricity	Double
92	Pacca	6 ROOMS , 1600 Sq. Ft.	Ranapara Model Pry. School	9775197608	Water ,Sanitation & Electricity	Double
93	Pacca	6 ROOMS , 1600 Sq. Ft.	Deorah Purbapara Pry. School	8926465147	Water ,Sanitation	Double
94	Pacca	20 nos.	Amta Ramsodoy College		Drinking Water , Light & Phone	Double
95	Pacca	02 nos.	Dharapara Pry. Sch		Drinking Water , Light	Double
96	Pacca	10 nos.	Nityananda High Sch		Drinking Water ,	Double
Sl. No.	Type of shelter	Capacity (Room and Plinth Area)	Location	Contact Person (Address and Phone no.)	Facilities Available	Remarks (Single or Double)
97	Pacca	10 nos.	Pitambar High Sch		Drinking Water , Light	Double
98	Pacca	10 nos.	Amta Girls Sch		Drinking Water , Light	Double
99	Pacca	02 nos.	Muktirchak Pry. Sch		Drinking Water , Light	Double
100	Pacca	04 nos.	Gujarpur Pry. Sch		Drinking Water , Light	Double

101	Pacca	02 nos.	Gagan Pry. Sch		Drinking Water , Light	Double
-----	-------	---------	----------------	--	---------------------------	--------

In Amta-I block, one collage & 92 School cum Flood Shelters Constructed under RIDF (VIII)

LIST OF FLOOD PRONE AREAS (MOUZA)

Sl No.	Name of G.P.	Name of Mouzas
1	Balichak	❖ Balichak ❖ Dhurkhali ❖ Banuchak ❖ Khaira ❖ Saibona ❖ Sarpai ❖ Purba Bajepuratap ❖ Bagua Village ❖ Bhajan
2	Rashpur	❖ Rashpur ❖ Kalikata ❖ Kumaria ❖ Someswar ❖ Putkhali ❖ Chakpota ❖ Kotalpara
3	Kanpur	❖ Kanpur ❖ Manikura ❖ Purash ❖ Vetkepara
4	Basantapur	❖ Vetkepara ❖ Habla ❖ Basantapur ❖ Pearapur
5	Anulia	❖ Kandua ❖ Anulia ❖ Debandi ❖ Baneswarapur ❖ Ramchandrapur
6	Serajbati	❖ Mandaria (including Santoshnagar Village) ❖ Serajbati
7	Amta	❖ Damodar Nadir Char (Amta Bandar)
8	Udang – I	❖ Khasnan
9	Udang – II	❖ Deora ❖ Ranapara ❖ Purba Gazipur

Earth moving and Road cleaning equipments:

Type of Equipment	Contact person and address	Telephone Office/ Res.	Remarks
Gaiti	Anulia Gram Panchayet-Debandi, Anulia, Amta, Howrah	03214-221152	05 nos.
	Balichak Gram Panchayet-Balichak, Amta, Howrah	03214-273082	05 nos.
	Basantapur Gram Panchayet-Basantapur, Amta, Howrah	03214-250206	08 nos.
	Kanpur Gram Panchayet- Kanpur, Amta, Howrah	03214-250230	126 nos.
	Khardah Gram Panchayet-Sonamui, Amta, Howrah	03214-227520	50 nos.
	Khoshalpur Gram Panchayet-Khoshalpur, Amta, Howrah	03214-260285	50 nos.
	Rasipur Gram Panchayet- Rasipur, Amta, Howrah	03214-213792	20 nos.
	Sirajbati Gram Panchayet-Sirajbati, Amta, Howrah	03214-260335	05 nos.
	Udang-I Gram Panchayet-Fatepur, Amta, Howrah	03214-260264	20 nos.
Kodal	Anulia Gram Panchayet-Debandi, Anulia, Amta, Howrah	03214-221152	700 nos.
	Balichak Gram Panchayet-Balichak, Amta, Howrah	03214-273082	824 nos.
	Basantapur Gram Panchayet-Basantapur, Amta, Howrah	03214-250206	600 nos.
	Bhandargacha Gram Panchayet-Bhandargacha, Amta, Howrah	03214-225522	400 nos.
	Kanpur Gram Panchayet- Kanpur, Amta, Howrah	03214-250230	1238 nos.
	Khardah Gram Panchayet-Sonamui, Amta, Howrah	03214-227520	500 nos.
	Khoshalpur Gram Panchayet-Khoshalpur, Amta, Howrah	03214-260285	700 nos.
	Rasipur Gram Panchayet- Rasipur, Amta, Howrah	03214-213792	2500 nos.
	Sirajbati Gram Panchayet-Sirajbati, Amta, Howrah	03214-260335	450 nos.
	Udang-I Gram Panchayet-Fatepur, Amta, Howrah	03214-260264	1800 nos.
	Udang-II Gram Panchayet-Khasnan, Amta, Howrah	03214-214965	300 nos.
Type of Equipment	Contact person and address	Telephone Office/ Res.	Remarks
Shabal	Anulia Gram Panchayet-Debandi, Anulia, Amta, Howrah	03214-221152	350 nos.
	Balichak Gram Panchayet-Balichak, Amta, Howrah	03214-273082	350 nos.

	Basantapur Gram Panchayet- Basantapur, Amta, Howrah	03214-250206	300 nos.
	Kanpur Gram Panchayet- Kanpur, Amta, Howrah	03214-250230	530 nos.
	Khardah Gram Panchayet- Sonamui, Amta, Howrah	03214-227520	350 nos.
	Khoshalpur Gram Panchayet- Khoshalpur, Amta, Howrah	03214-260285	300 nos.
	Rasipur Gram Panchayet- Rasipur, Amta, Howrah	03214-213792	1500 nos.
	Udang-I Gram Panchayet- Fatepur, Amta, Howrah	03214-260264	1200 nos.
	Udang-II Gram Panchayet- Khasnan, Amta, Howrah	03214-214965	200 nos.
Rope,	Anulia Gram Panchayet- Debandi, Anulia, Amta, Howrah	03214-221152	10 nos.
	Balichak Gram Panchayet- Balichak, Amta, Howrah	03214-273082	16 nos.
	Basantapur Gram Panchayet- Basantapur, Amta, Howrah	03214-250206	10 nos.
	Kanpur Gram Panchayet- Kanpur, Amta, Howrah	03214-250230	30 nos.
	Khardah Gram Panchayet- Sonamui, Amta, Howrah	03214-227520	30 nos.
	Khoshalpur Gram Panchayet- Khoshalpur, Amta, Howrah	03214-260285	30 nos.
	Udang-II Gram Panchayet- Khasnan, Amta, Howrah	03214-214965	05 nos.
Saw.	Anulia Gram Panchayet- Debandi, Anulia, Amta, Howrah	03214-221152	10 nos.
	Balichak Gram Panchayet- Balichak, Amta, Howrah	03214-273082	21 nos.
	Basantapur Gram Panchayet- Basantapur, Amta, Howrah	03214-250206	05 nos.
	Bhandargacha Gram Panchayet- Bhandargacha, Amta, Howrah	03214-225522	10 nos.
	Kanpur Gram Panchayet- Kanpur, Amta, Howrah	03214-250230	12 nos.
	Khardah Gram Panchayet- Sonamui, Amta, Howrah	03214-227520	25 nos.
	Khoshalpur Gram Panchayet- Khoshalpur, Amta, Howrah	03214-260285	30 nos.
	Rasipur Gram Panchayet- Rasipur, Amta, Howrah	03214-213792	50 nos.
	Udang-I Gram Panchayet- Fatepur, Amta, Howrah	03214-260264	10 nos.
	Udang-II Gram Panchayet- Khasnan, Amta, Howrah	03214-214965	10 nos.

Traders:

Type of Traders	Contact person and address	Telephone Office/ Res.	Remarks
House building materials	Shambhu Samanta – Kalitola, Amta, Howrah	03214227620	
Groceries	Sojal Chorit – Amta, Howrah		
Medicine shop	Sujata Medicine Shop – Amta, Howrah		
Tents and Tarpaulins			
Hardware shops	Atrinda Samanta, Fatepur, Amta, Howrah	8001904920	
Rice mill	Paragon Rice Mill, Anulia, Amta, Howrah		
Fuel wood	M/s Manna Saw Mill, C/o Abhijit Manna, Amta Bandar, Amta, Howrah	9874780639	
Electrical Equipments	Maity Electrical House- Amta, Howrah		
Restaurants	Nabarupam Restaurant- Bherona Bhavan, Amta, Howrah		
Farm inputs			

Transportation (Road and water)

Type of Vehicles	Contact person and address	Government/ Private	Telephone Office/ Res.	Remarks
Tractor	Basantapur Gram Panchayet-Basantapur, Amta, Howrah	Private	03214-250206	02 nos.
	Bhandargacha Gram Panchayet-Bhandargacha, Amta, Howrah	Private	03214-225522	15 nos.
	Kanpur Gram Panchayet-Kanpur, Amta, Howrah	Private	03214-250230	04 nos.
	Rasipur Gram Panchayet-Rasipur, Amta, Howrah	Private	03214-213792	30 nos.
	Sirajbati Gram Panchayet-Sirajbati, Amta, Howrah	Private	03214-260335	25 nos.
	Udang-I Gram Panchayet-Fatepur, Amta, Howrah	Private	03214-260264	01 nos.
Trekker	Basantapur Gram Panchayet-Basantapur, Amta, Howrah	Private	03214-250206	01 nos.
	Bhandargacha Gram Panchayet-Bhandargacha, Amta, Howrah	Private	03214-225522	95 nos.
	Kanpur Gram Panchayet-Kanpur, Amta, Howrah	Private	03214-250230	02 nos.
	Rasipur Gram Panchayet-Rasipur, Amta, Howrah	Private	03214-213792	05 nos.
	Sirajbati Gram Panchayet-Sirajbati, Amta, Howrah	Private	03214-260335	03 nos.
	Udang-I Gram Panchayet-Fatepur, Amta, Howrah	Private	03214-260264	02 nos.
	Amta Gram Panchayet- Amta, Howrah	Private	03214-227163	05 nos.
Trolley	Anulia Gram Panchayet-	Private	03214-221152	75 nos.

	Debandi, Anulia, Amta, How.			
	Balichak Gram Panchayet- Balichak, Amta, Howrah	Private	03214-273082	25 nos.
	Basantapur Gram Panchayet- Basantapur, Amta, Howrah	Private	03214-250206	50 nos.
	Bhandargacha Gram Panchaye- Bhandargacha, Amta, Howrah	Private	03214-225522	50 nos.
	Kanpur Gram Panchayet- Kanpur, Amta, Howrah	Private	03214-250230	85 nos.
	Khardah Gram Panchayet- Sonamui, Amta, Howrah	Private	03214-227520	102 nos.
	Khoshalpur Gram Panchayet- Khoshalpur, Amta, Howrah	Private	03214-260285	150 nos.
	Rasipur Gram Panchayet- Rasipur, Amta, Howrah	Private	03214-213792	80 nos.
	Sirajbati Gram Panchayet- Sirajbati, Amta, Howrah	Private	03214-260335	50 nos.
	Udang-I Gram Panchayet- Fatepur, Amta, Howrah	Private	03214-260264	100 nos.
	Udang-II Gram Panchayet- Khasnan, Amta, Howrah	Private	03214-214965	100 nos.
	Amta Gram Panchayet- Amta, Howrah	Private	03214-227163	30 nos.
Rickshaw,	Anulia Gram Panchayet- Debandi, Anulia, Amta, Howrah	Private	03214-221152	13 nos.
	Balichak Gram Panchayet- Balichak, Amta, Howrah	Private	03214-273082	08 nos.
	Basantapur Gram Panchayet- Basantapur, Amta, Howrah	Private	03214-250206	18 nos.
	Kanpur Gram Panchayet- Kanpur, Amta, Howrah	Private	03214-250230	21 nos.
	Khardah Gram Panchayet- Sonamui, Amta, Howrah	Private	03214-227520	10 nos.
	Khoshalpur Gram Panchayet- Khoshalpur, Amta, Howrah	Private	03214-260285	20 nos.
	Rasipur Gram Panchayet- Rasipur, Amta, Howrah	Private	03214-213792	20 nos.
	Sirajbati Gram Panchayet- Sirajbati, Amta, Howrah	Private	03214-260335	20 nos.
	Udang-I Gram Panchayet- Fatepur, Amta, Howrah	Private	03214-260264	20 nos.
	Udang-II Gram Panchayet- Khasnan, Amta, Howrah	Private	03214-214965	25 nos.
	Amta Gram Panchayet- Amta, Howrah	Private	03214-227163	20 nos.
Four wheelers	Anulia Gram Panchayet- Debandi, Amta, Howrah	Private	03214-221152	07 nos.
	Balichak Gram Panchayet- Balichak, Amta, Howrah	Private	03214-273082	15 nos.
	Basantapur Gram Panchayet- Basantapur, Amta, Howrah	Private	03214-250206	12 nos.
	Bhandargacha Gram Panchaye-	Private	03214-225522	05 nos.

	Bhandargacha, Amta, Howrah			
	Kanpur Gram Panchayet- Kanpur, Amta, Howrah	Private	03214-250230	02 nos.
	Khardah Gram Panchayet- Sonamui, Amta, Howrah	Private	03214-227520	05 nos.
	Khoshalpur Gram Panchayet- Khoshalpur, Amta, Howrah	Private	03214-260285	20 nos.
	Rasipur Gram Panchayet- Rasipur, Amta, Howrah	Private	03214-213792	350 nos.
	Sirajbati Gram Panchayet- Sirajbati, Amta, Howrah	Private	03214-260335	10 nos.
	Udang-I Gram Panchayet- Fatepur, Amta, Howrah	Private	03214-260264	100 nos.
	Udang-II Gram Panchayet- Khasnan, Amta, Howrah	Private	03214-214965	10 nos.
	Amta Gram Panchayet- Amta, Howrah	Private	03214-227163	50 nos.
Country Boat	Anulia Gram Panchayet- Debandi, Anulia, Amta, How.	Private	03214-221152	20 nos.
	Balichak Gram Panchayet- Balichak, Amta, Howrah	Private	03214-273082	05 nos.
	Rasipur Gram Panchayet- Rasipur, Amta, Howrah	Private	03214-213792	20 nos.
	Sirajbati Gram Panchayet- Sirajbati, Amta, Howrah	Private	03214-260335	05 nos.
	Udang-I Gram Panchayet- Fatepur, Amta, Howrah	Private	03214-260264	35 nos.
	Udang-II Gram Panchayet- Khasnan, Amta, Howrah	Private	03214-214965	04 nos.
	Amta Gram Panchayet- Amta, Howrah	Private	03214-227163	05 nos.

Alternative energy sources (Bio gas and Solar Energy Cells)

Type of sources	Contact person and Address	Phone No.	Remarks
Bio Gas			
Generator	Anulia Gram Panchayet- Debandi, Anulia, Amta, Howrah	03214-221152	10 nos.
	Sanat Roy- Bhandargacha, Amta, Howrah	9836742592	
	Kalu Dolui- Khoshalpur, Amta, Howrah		
	Ajay Galui- Khoshalpur, Amta, Howrah		
Pump sets	Anulia Gram Panchayet- Debandi, Anulia, Amta, Howrah	03214-221152	250 nos.
	Sankar Porel- Khoshalpur, Amta, Howrah		
Solar Energy Cell	Sukhen Dolui, Kastasangra, Amta, Howrah		

Private Professionals:

Expertise	Name	Specialty	Address with contract no.
Doctor	Dr. Manick Lal Mondal	Child Specialist	Vill. + P.O. – Debandi, P.S. – Amta, Dist. – Howrah
	Dr. Manabendra Nath Ash	General Physician	Vill. + P.O. – Debandi, P.S. – Amta, Dist. – Howrah
	Dr. Prabid Galui	General Physician	Vill. + P.O. – Maju, P.S. – J.B.Pur, Dist. – Howrah
	Dr. G. Sau	General Physician	Basantapur, Amta, Howrah
	Dr. Hasibul Mullick	General Physician	Manikura, Amta, Howrah
	Dr. Mohosin Banka	General Physician	Manikura, Amta, Howrah
	Dr. Abhijit Karmakar	General Physician	Manikura, Amta, Howrah
	Dr. Kalyan Chatterjee, B.H.M.S	General Physician (Home)	Ghoshpur
	Dr. J. Chakraborty, B.H.M.S	General Physician (Home)	Ghoshpur- 9732974380
	Dr. Sourav Basu , M.O.	General Physician	Mato Health Centre, 943321445
	Ajit Sarkar	General Physician	9830506081
	Shyamal Bhandari	General Physician	9933041201
	Pallab Pal	General Physician	
	Barjahan Mullick	General Physician	9933534162
	Pankaj Chakraborty	General Physician	
	Bimal Pal	General Physician	
	Sidhaswar Chakraborty	General Physician	9733539717
	M.N.ASH, BHMS	General Physician (Home)	Kharchah, 9732749622
	SUPRITY ASH, BHMS	General Physician (Home)	Kharchah, Amta, Howrah
	SUBRATA DEY, BHMS	General Physician (Home)	Kharchah, Amta, Howrah
	Nemai Pachhal	General Physician (Home)	Balipota G.P. Office
	Dr. Samir Pramanik	General Physician	Udang
	Utpal Ghosh- BHMS	General Physician (Home)	Deorah 973387872
	Priyabrata Panja- BHMS	General Physician (Home)	Ranapara
Health practitioner	Tultul Mondal A.N.M. (R) First	General	Vill. Ramchandrapur, P.O. – Anulia, P.S. – Amta.
	ILA PAL A.N.M. (R) 2 nd	General	Vill. Ramchandrapur P.O. – Anulia, P.S. – Amta
	Lakshmi Dalui (Khotel) A.N.M. (R) 2 nd	General	Vill. + P.O. – Debandi, P.S. – Amta, Dist. – Howrah
	Purnima Bose A.N.M. (R) First	General	Vill. + P.O. – Debandi, P.S. – Amta, Dist. – Howrah
	Sangita Karak A.N.M. (R) First	General	Amta, Howrah
	Manika Ghosh A.N.M. (R) 2 nd	General	Vill + P.O. – Balichak P.S. – Amta, Howrah
	Ashima Ghosh A.N.M. (R) 2 nd	General	Vill-Banuchak ,P.O- Dhurkhali,P.S.- Amta, Howrah

	Aparna Pal Chowdhury A.N.M. (R) First	General	Vill-Parradhanagar, ,P.O- Penro,P.S.- U.N.Pur ,Howrah
	Monorama Koley A.N.M. (R) 2 nd	General	Vill-Parbarda ,P.O- BaguaP.S.-Amta ,Howrah
	Panchurani Ghosh	General Practitioner	Basantapur, Amta, Howrah
	Purnima Malick	General Practitioner	Habla, Amta, Howrah
	Shipra Ghosh- ANM	General	9474193675
	Ranu Dey- ANM	General	9002527456
	Ashima Chowdhuri- ANM	General	9433713751
	BIPLAB MALLICK	General Practitioner	UDANG
	DEBBRATA JANA	General Practitioner	AGUNSI
	DEBDAS MAJI	General Practitioner	BHAGABATIPUR
	PROVAS JATI	General Practitioner	SONAMUI
	PINTU PANJA	General Practitioner	KHARDAH
	Indrajit Ghosh	General Practitioner	Chaltakhali
	Aditya Ghosh	General Practitioner	Chaltakhali
	Subrata Dolui	General Practitioner	Kastasangra
	Khokan Koley	General Practitioner	Kurit
	Prabhas Maji	General Practitioner	Baramahara
	Samir Dolui	General Practitioner	Kastasangra
	Sunita Maji- A.N.M.	General	9836872370
	Shyamali Sen- A.N.M.	General	9378182447
	Ranjana Pual- A.N.M.	General	9830516514
	Ashoke Deyashi	General Practitioner	9732837464
	Sonali Patra	General	Khasnan
	Ashis Mallick	General	Udang
Ex-service man	Panchanan Mal		
	Sibopada Hazra		
	Manas Ranjan Ghosh		
	Sujit Chatterjee		
	Kashinath Mondal		
	Raju Bhattacharjy		Kastasangra
	Pintu Bhattacharjy		Kastasangra
	Ramen Das		Kastasangra
	Kartick Seth		Kastasangra
Mechanical/ civil engineer	Arun Sarkar	Civil Eng.	Kastasangra
	Gobinda Sarkar	Civil Eng.	Kastasangra
BLDO	Sagar barik	Surgent of Livestock	Amta-I B.D.O. - 9434220427
Drivers (Road)	Prabir Mondal (Road)	Four wheeler	Anulia, 9734424049
	Tapas Senapati (Road)	Four wheeler	Anulia,
	Dilip chakraborty (Road)	Four wheeler	Basantapur
	Chandan Samanta	Four wheeler	Ghoshpur
	Sk Mofijul palowan	Four wheeler	
	Hyder Laskar	Four wheeler	2.9733944681
	Rihan Mistri	Four wheeler	
	Sukumar Manna	Four wheeler	
	SAMAR SENAPATI	Four wheeler	SONAMUI- 8145215838
	Sanwar Ali	Four wheeler	Chaltakhali
	Mahim Chakraborty	Four wheeler	Kastasangra
	Chinmoy Chakraborty	Four wheeler	Kastasangra
	Aloke Dolui	Four wheeler	Kastasangra

	Biplab Das	Four wheeler	Kastasangra
	Srikanta Mondal	Four wheeler	Chaltakhali
	Prasanta Patra (Road)	Four wheeler	Rasipur
	Sonatan Koley (Road)	Four wheeler	Rasipur
	Ganesh Karak	Four wheeler	Fatepur
	Sukumar Dolui	Four wheeler	Fatepur
	Sanjoy Pal	Four wheeler	Udang
Drivers (Boat)	Pancha Mondal (Boat)		Baneswarpur
	Tapas Mondal (Boat)		Anulia,9593055199
	Kausik Hazra (Boat)		Anulia,9932842699
	Tarun Mondal (Boat)		Anulia,
	Avijit Bag (Boat)		Anulia,
	Subodh Mondal (Boat)		Anulia,
	Mahananda Chakraborty (Boat)		Anulia,
	Kartick Kunrel (Boat)		Anulia, 8609958926
	Jagabandhu Bag (Boat)		Kadua, 9932000516
	Amit Bangal (Boat)		Kadua, 8116097455
	Radheshyam Makhal (Boat)		Kadua,
	Jhantu Bangal (Boat)		Kadua, 973457980
	Pritam Mukherjee(Boat)		Basantapur
	Chandu Mondal (Boat)		Rasipur
	Kunga Mondal(Boat)		Rasipur
	Uttam Mondal (Boat)		Rasipur

Storage facilities with capacity

Sl.No	Type of storage structure	Location & Address	Capacity
01	Under ground tank	Amta Gagam, Amta, Howrah	12 k.l.
02	do	Amta Bandar, Amta, Howrah	15 k.l.

Name and address of suppliers of *chira, gur*, baby food and kerosene oil

1. Chira &Gur-

2. Baby food-

3. Kerosene oil

- M/s Subhalaxmi Oil Supply
- M/s Amta Oil Supply Agency – Amta, Howrah

Public Distribution System

Name of the GP	No. of PDS retailer counters	Name	Mobile no	Address
Amta G.P.	91- One	G.S.K.U.S.	9732-519361	Guzarpur, Amta, Howrah
Amta G.P.	3- One	D.K. Sadhukhan	9609-040131	Amta, Howrah
Amta G.P.	102- One	B.D. Mondal	9434-345877	Amta, Howrah
Amta G.P.	4- One	A.C. Mondal	9932-557679	Amta, Howrah
Anulia G.P.	13- One	S.K. Mahish	9732-401035	Ramchandrapur, Amta, Howrah
Anulia G.P.	103- One	T.K. Senapati	9732-793601	Anulia, Amta, Howrah
Anulia G.P.	14- One	D.K. Mondal	9153-694798	Debandi, Amta, Howrah

Balichak G.P.	35- One	A.K. Dey	9647-017480	Bhojan, Amta, Howrah
Balichak G.P.	74- One	B.C. Das	9474-400525	Balichak, Amta, Howrah
Balichak G.P.	72- One	S.S. Sadhukhan	7872-231321	Purba Bajeprotap, Amta, Howrah
Balichak G.P.	33- One	R.K. Roy	9735-310897	Sahachak, Amta, Howrah
Basantapur G.P.	111- One	Smt. N. Senapati	9593-435014	Basantapur, Amta, Howrah
Basantapur G.P.	9- One	G.C. Karkun	9474-300701	Basantapur, Amta, Howrah
Basantapur G.P.	7- One	K.C. Shatterjee	8670-035972	Basantapur, Amta, Howrah
Basantapur G.P.	6- One	K. Samanta	8076-495323	Basantapur, Amta, Howrah
Bhandargacha G.P.	24- One	S.S. Dutta	7872-472705	Dakshin Ramchandapur, Amta, Howrah
Bhandargacha G.P.	26- One	A. Dholey	03214-225411	Bhandargacha, Amta, Howrah
Bhandargacha G.P.	116- One	A.K. Patra	9679-680476	Dakshin Serpur, Amta, Howrah
Name of the GP	No. of PDS retailer counters	Name	Mobile no	Address
Chandrapur G.P.	114- One	P.B. Bodhak	9734-556916	Chandrapur, Amta, Howrah
Kanpur G.P.	8- One	A.K. Dutta	9732-901061	Mato, Amta, Howrah
Kanpur G.P.	11- One	T.N. China	9733-688234	Kanpur, Amta, Howrah
Kanpur G.P.	10- One	A. Nandi	9434-643944	Kanpur, Amta, Howrah
Kanpur G.P.	109- One	D.K. Mukharjee	8001-085352	Manikura, Amta, Howrah
Kanpur G.P.	82- One	H.U. Mallick	9800-776918	Ghoradaha, Amta, Howrah
Khardah G.P.	51- One	L.K. Mallick	9874-273282	Sonamui, Amta, Howrah
Khardah G.P.	52- One	J. Hazra	8900-034176	Gobindachak, Amta, Howrah
Khardah G.P.	98- One	K.N. Maity	8145-102407	Khardah, Amta, Howrah
Khardah G.P.	50- One	N.C. Ash	9609-339202	Khardah, Amta, Howrah
Khardah G.P.	53- One	G. Mondal	9547-254445	Madhyakul, Amta, Howrah
Khosalpur G.P.	15- One	Smt. M. Sadhukhan	9647-044713	Caltakhali, Amta, Howrah
Khosalpur G.P.	16- One	A.K. Poul	9732-956237	Khosalpur, Amta, Howrah
Khosalpur G.P.	18- One	S.P. Adak	9679-490970	Kurit, Amta, Howrah
Khosalpur G.P.	17- One	P.C. Paul	9647-185683	Kastosangra
Rashpur G.P.	36- One	S.N. Santra	9836-875266	Rashpur, Amta, Howrah
Rashpur G.P.	90- One	K.R. Sadhukhan	9732-903633	Kalikata, Amta, Howrah
Rashpur G.P.	32- One	S. Manna	9732-965527	Chakpota, Amta, Howrah
Rashpur G.P.	85- One	P.K. Das	9733-827536	Mumaria, Amta, Howrah
Serajbati G.P.	69- One	A.K. Das	9775-032003	Jagannathpur, Amta, Howrah
Serajbati G.P.	96- One	Smt. S. Manna	9836-870880	Balipota, Amta, Howrah
Serajbati G.P.	89- One	N.K. Pakhira	9775-032003	Soriyala, Amta, Howrah
Udang – I G.P.	68- One	D.P. Panza	9734-663428	Fotepur, Amta, Howrah
Udang – I G.P.	73- One	Smt. S. Mahata	9735-665856	Udang, Amta, Howrah
Udang – II G.P.	93- One	S.S. Show	9732-727103	Dewra, Amta, Howrah
Udang – II G.P.	95- One	M.M. Maity	9732-848025	Purbagazipur, Amta, Howrah
Udang – II G.P.	21- One	H.D.Jana	8001-086114	Ranapara, Amta, Howrah

PROFORMA REPORT OF GIS MAPPING & LOCATION DATA

Sl No	Name of Location	Category (BDO Office, Police Station, G.P. Office etc.	Longitude(E)	Latitude(N)
1	Amta	B.D.O, Amta – I	088°00'34.9"	22°34'33.8"
2	Amta	B.P..C, Amta – I	088°00'49.7"	22°34'27.4"
3	Amta	P.S., Amta – I	088°00'07.4"	22°34'40.0"
4	Ranapara	P.H.C	087°59'50.3"	22°33'04.6"
5	Rashpur	P.H.C	087°58'31.5"	22°35'54.7"
6	Khosalpur	P.H.C	088°01'57.6"	22°36'59.8"
7	Amta	Gram Panchayat	088°00'29.6"	22°34'37.5"
8	Udang – I	Gram Panchayat	087°59'22.1"	22°31'51.7"
9	Udang – II	Gram Panchayat	087°59'52.4"	22°34'00.5"
10	Khardaha	Gram Panchayat	088°00'29.7"	22°32'13.5"
11	Chandrapur	Gram Panchayat	088°01'52.6"	22°34'00.5"
12	Bhandergacha	Gram Panchayat	088°03'20.5"	22°33'59.9"
13	Rashpur	Gram Panchayat	087°59'30.5"	22°31'51.7"
14	Serajbati	Gram Panchayat	088°00'49.7"	22°34'27.4"
15	Balichak	Gram Panchayat	087°59'06.1"	22°38'25.7"
16	Khosalpur	Gram Panchayat	088°01'09.4"	22°37'09.2"
17	Kanpur	Gram Panchayat	088°02'34.8"	22°38'57.2"
18	Basantapur	Gram Panchayat	088°02'24.6"	22°38'58.6"
19	Anulia	Gram Panchayat	088°02'21.6"	22°37'06.0"
20	Pitambar High School, Amta	Rescue Shelter	088°00'52.0"	22°34'26.5"
21	Rashpur High School, Rashpur	Rescue Shelter	088°18'02.0"	22°35'22.9"
22	Balichak High School, Balichak	Rescue Shelter	087°59'13.4"	22°38'43.8"
23	Bagua High School, Bagua	Rescue Shelter	087°58'42.6"	22°37'46.3"
24	Amta	Relief Godown	088°00'34.5"	22°34'33.9"
25	Khosalpur	Flood Shelter	088°02'25.6"	22°37'30.6"
26	Amta (Pitambar High School)	Helipad	088°00'52.0"	22°34'26.5"
27	Amta	Railway Station	088°00'55.0"	22°34'20.5"

List of the existing Sluice gates under this Block:

Sl. No.	Details of the Sluice Gates	Location	Remarks
1.	Charidaha Sluice over Someswar Khal	Rashpur G.P.	Condition is Ok & functioning
2.	Danki Sluice over Someswar Khal	Do	Do
3.	Someswar Jora Sluice over left embankment of River Damodar	Do	Do
4.	Damodar Mansatala Sluice over left embankment of river Damodar	Do	Do
5.	Purash-Kanpur Sluice over Mandaria Canal	Kanpur G.P.	Do
6.	Exisiting Sluice Gate over left embankment of River Damodar(Near Balichak High School)[Double vetted]	Balichak G.P.	Temporary sealing is needed.
7.	Deorah Sluice Gate over left embankment of River Damodar	Udang-II G.P.	Now condition is Ok. But some minor repairing is needed.
8.	Gazipur Sluice Gate over left embankment of River Damodar	Udang-I G.P.	Do

Gram Panchayey wise Area under Irrigation / Non-Irrigation in Amta-I Block, Howrah

Sl. No.	Name of G.P.	Total Mouza	Total Area Ha.	Irrigated Area Ha.	Non Irrigated Area Ha.
1	Kanpur	8	785.81	550	215.81
2	Basantapur	4	806.39	380	426.39
3	Khosalpur	8	939.12	755	184.12
4	Anulia	9	999.50	870	127.50
5	Balichak	9	769.92	555	214.92
6	Rashpur	7	631.95	515	116.95
7	Sirajbati	5	307.43	215	92.43
8	Amta	3	390.81	343	47.81
9	Chandrapur	4	459.64	262	197.64
10	Bhandargacha	6	843.63	655	178.63
11	Khardaha	11	1022.02	810	212.02
12	Udang-I	3	208.00	155	53.00
13	Udang-II	3	291.09	210	81.09
TOTAL		80	8455.31	6275	2148.31

STAFF AVAILABILITY TO THE O/O ASSISTANT DIRECTOR OF AGRICULTURE
BLOCK-AMTA-1 BLOCK,AMTA,HOWRAH

SL NO	NAME OF OFFICER/STAFF	DESIGNATION	ADDRESS	CONTACT NO
1	Partha sarathi pramanik	ADA		9434223531
2	SANAT KUMAR GHOSH	KRISHI PRAJUKTI SAHAYAK	VILL-+PO-HARISHPUR,UNPUR	M-9153207193
3	BISWANATH GHOSH	KRISHI PRAJUKTI SAHAYAK	VILL+PO-SARENGA,SANKRAIL	M-9153207195
4	NABA KR DHARA	OFFICE PEON	VILL-CHOTOMAHARA PO-AMTA	M-9153207168
5	DEBABRATA DAS	CHOWKIDER	VILL+PO-CHENGAIL,ULUBERIA	M-9153207215
6	KUMARJIT GHISH	COTRACTUAL GR 'D'	18/1,K.P. MUKHERJEE RD DAKHINESWAR,KOLKATA-76	M-9051193479
7	BISWANATH CHAKRABORTY	COTRACTUAL GR 'D'	BALLY NORTH GHOSH PARA, MOTIGARH COLLONY,BALLY, HOWRAH	M-8013229236

Sl. No.	Name of G.P.	Total Mouza	Culvivated Area (Hq.)	Aus Paddy	Aman paddy	Jute	K. Veget.	K. Chilly	Turmeric	Ginger	Sugarcane	Arum /OL	Kalai	Betelvine	Orchad
1	Kanpur	8	785.71	32.0	741.0	55.0	70.0	2.0	1.5	0.5	0.0	0.0	0.0	0.0	10.0
2	Basantapur	4	806.39	0.0	761.0	25.0	30.0	0.0	0.0	0.0	0.0	0.0	0.0	0.0	0.0
3	Khosalpur	8	939.12	21.0	668.0	150.0	60.0	0.0	0.0	0.0	0.0	0.0	0.0	0.0	0.0
4	Anulia	9	999.50	5.0	948.0	10.0	15.0	0.0	0.0	0.0	0.0	0.0	0.0	0.0	0.0
5	Balichak	9	769.92	59.0	615.0	175.0	140.0	3.0	1.5	1.0	15.0	25.0	0.0	0.0	0.0
6	Rashpur	7	631.95	50.0	563.0	175.0	90.0	0.0	2.0	0.0	5.0	25.0	0.0	0.0	0.0
7	Sirajbati	5	307.43	2.0	250.0	50.0	55.0	0.0	0.0	0.0	0.0	0.0	0.0	0.0	0.0
8	Amta	3	390.81	25.0	330.0	23.0	20.0	0.0	0.0	0.0	0.0	0.0	0.0	14.0	0.0
9	Chandrapur	4	459.64	0.0	390.0	2.0	8.0	0.0	0.0	0.0	0.0	0.0	0.0	20.0	0.0
10	Bhandargacha	6	843.62	0.0	708.0	15.0	15.0	0.0	0.0	0.0	0.0	0.0	0.0	60.0	0.0
11	Khardaha	11	1022.02	0.0	817.0	5.0	33.0	0.0	0.0	0.0	0.0	0.0	0.0	140.0	6.0
12	Udang-I	3	208.00	0.0	154.0	5.0	20.0	0.0	1.0	0.0	0.0	0.0	0.0	40.0	0.0
13	Udang-II	3	291.09	0.0	235.0	10.0	35.0	0.0	1.0	0.0	0.0	0.0	0.0	45.0	0.0
TOTAL		80	8455.20	194.0	7180.0	700.0	591.0	5.0	7.0	1.5	20.0	50.0	0.0	319.0	16.0

Sl. No	Name of G.P.	Total Mouza	Cultivated Area (Hq.)	Aus Paddy	Aman paddy	Jute	K. Veget.	K. Chilly	Turmeric	Ginger	Sugarcane	Arum /OL	Kalai	Betelvine	Orchad
1	Kanpur	8	785.71	32.0	741.0	55.0	70.0	2.0	1.5	0.5	0.0	0.0	0.0	0.0	10.0
2	Basantapur	4	806.39	0.0	761.0	25.0	30.0	0.0	0.0	0.0	0.0	0.0	0.0	0.0	0.0
3	Khosalpur	8	939.12	21.0	668.0	150.0	60.0	0.0	0.0	0.0	0.0	0.0	0.0	0.0	0.0
4	Anulia	9	999.50	5.0	948.0	10.0	15.0	0.0	0.0	0.0	0.0	0.0	0.0	0.0	0.0
5	Balichak	9	769.92	59.0	615.0	175.0	140.0	3.0	1.5	1.0	15.0	25.0	0.0	0.0	0.0
6	Rashpur	7	631.95	50.0	563.0	175.0	90.0	0.0	2.0	0.0	5.0	25.0	0.0	0.0	0.0
7	Sirajbati	5	307.43	2.0	250.0	50.0	55.0	0.0	0.0	0.0	0.0	0.0	0.0	0.0	0.0
8	Amta	3	390.81	25.0	330.0	23.0	20.0	0.0	0.0	0.0	0.0	0.0	0.0	14.0	0.0
9	Chandrapur	4	459.64	0.0	390.0	2.0	8.0	0.0	0.0	0.0	0.0	0.0	0.0	20.0	0.0
10	Bhandargacha	6	843.62	0.0	708.0	15.0	15.0	0.0	0.0	0.0	0.0	0.0	0.0	60.0	0.0
11	Khardaha	11	1022.02	0.0	817.0	5.0	33.0	0.0	0.0	0.0	0.0	0.0	0.0	140.0	6.0
12	Udang-I	3	208.00	0.0	154.0	5.0	20.0	0.0	1.0	0.0	0.0	0.0	0.0	40.0	0.0
13	Udang-II	3	291.09	0.0	235.0	10.0	35.0	0.0	1.0	0.0	0.0	0.0	0.0	45.0	0.0
TOTAL		80	8455.20	194.0	7180.0	700.0	591.0	5.0	7.0	1.5	20.0	50.0	0.0	319.0	16.0

LIVESTOCK DEVELOPMENT

REPORT OF AMTA-1 BLOCK

BASED ON CENSUS 2001

POPULATION			SCHEDULE CASTE POPULATION			SCHEDULE TRIBE POPULATION		
MALE	FEMALE	TOTAL	MALE	FEMALE	TOTAL	MALE	FEMALE	TOTAL
102167	97997	200164	30037	29478	59515	250	234	484

CATEGORY	MALE	FEMALE	TOTAL	% OVER POPULATION	REMARKS
MAIN CULTIVATOR	6737	218	6955	3.47	
MARGINAL CULTIVATOR	443	377	820	0.4	
TOTAL CULTIVATOR	7180	595	7775	3.88	
MAIN AG LABOUR	8598	499	9097	4.54	
MARGINAL AG LABOUR	1717	1153	2870	1.43	
TOTAL AG LABOUR	10315	1652	11967	5.98	

Action plan in the event of Natural Calamities during the year 2015-16 in respect of Animal Resources
Dev. Deptt. In Amta-1 Block

1. **Block Level Control Room-Office of the Block Livestock Dev. Officer ,Chandni, Amta-1 Ph no-03214-260075**
2. **Block level control team-**

SL. NO.	NAME	DESIGNATION	PHONE NO	Residential Address
1	Dr.Pradip Kumar Manna	BLDO	9732698229	C/o: Samir Kr Ganguly Chandni,Amta.Howrah.
2	Dr.Purna Ch. Roy	VO, BAHC	9593118841	Vill : Bhandergacha P. O. : Amta, Dist: Howrah, Block-Amta-1
3	Dr.SupanthaMandal	VO, ABAHC	9477202848	Vill + PO: AmtaDist: Howrah, Block-Amta-1
4	Sri SanjoyHalder	MR	9239508265	Vill: Dariaia PO: Kampa PS: BizpurDist: 24Prgs(N)

3. GP Level Control Room –Animal Dev. Aid Centre of the concerned G.P

4. GP Level Control Team –LDA & PB

SL. NO.	NAME	Designation	GP	PHONE NO	Residential Address
1	Sri NirmalChatterjee	LDA	Bhandergacha	9474728654	Vill+PO: BhandergachaDist: Howrah, Block-Amta-1
2	Smt. Maya Banerjee	Peon	Do		Vill : Madhyamaju P.O.:Maju P.S.: J.B.PurDist: Howrah,Block- JB.pur
3	Sri Uttam Bar	LDA	Chandrapur	9836790467	Vill: Saltighat, Gujarpur, P.O.: Amta, Dist: Howrah, Block-Amta-
4	Sri NayanMondal	LDA	Khardah	9733911226	Vill: Kalikata P.O.: Rashpur , Amta, Dist: Howrah Block-Amta-1
5	Sri Nikhil Samanta	LDA	Udang-1	9732573550	Vill: Bangalpara P.O. BagnanDist: Howrah, Block-Bagnan-1
6	MehediHassain	LDA	Udang-11	9732746970	Vill+PO: Subsit, BagnanDist: Howrah, Block-Bagnan-1
7	Sri AvijitBej	LDA	Amta	9475869100	Vill: Binola P.O.:Thalia , Joypur, Dist: Howrah , Block-Amta-11
8	Sri Pankaj Pal	LDA	Sirajbati	8348865807	Vill+PO : BaramaharaDist: Howrah, Block-Amta-1
9	Sri Arun Das	LDA	Anulia	9434733730	Vill: AmtaDakhsinpara P.O. AmtaDist: Howrah Block-Amta-1
10	Sri Achyut Das	Peon	Do	9874739392	Vill+ PO: NimtaDist: 24Pgs(N
11	Sri TapanGopalChakraborty	LDA	Khosalpur	9932038962	Vill: MoinanPO:KhoripDist: Howrah, Block-Amta-11
12	Sri TapanDhara	LDA	Balichak&Rashpur	9735639638	Vill: Danki P.O.: RashpurDist: Howrah, Block-Amta-1
13	Sri Arun Adak	LDA	Basantapur	9474006196	Vill + P.O. : HarishpurDist : Howrah,Block- Udaynarayanpur
14	Sri Amar Banerjee	LDA	Kanpur	9932111665	Vill : Basantapur P.O. : Manikura, AmtaDist : Howrah, Block-Amta-1

5.GP WISE &Category wise livestockdetails as per last Census

SL NO	GP	Cattle	Goat	Poultry	Duck
1	AMTA	1117	614	914	873
2	ANULIA	1363	1073	1713	1375
3	BALICHAK	2167	1454	712	707
4	BASANTAPUR	1931	1355	2005	1249
5	BHANDARGACHA	1260	444	3532	1471
6	CHANDRAPUR	674	611	3480	1076

7	KANPUR	1918	826	3303	1883
8	KHARHAH	1393	554	2208	2145
9	KHOSALPUR	1459	1331	2796	2281
10	RASHPUR	1818	1817	1363	1093
11	SIRAJBATI	1738	1038	1119	1154
12	UDANG-1	752	687	2670	1041
13	UDANG-11	851	696	2734	856
TOTAL		18441	12500	28549	17204

6. Livestock Population & their vaccination

Sl No.	Species	Population as per Census 2012	Vaccination 14-15	
1	Cattle	18441	FMD-15602 HS+B.Q-4411 BQ-339	
2	Goat	12500	Goat pox-3743 PPR-3778	
3	Poultry	28549	F-Strain-13674 R2B-7224 Fowl Pox-982	
4	Duck	17204	Duck Plague-2807 Duck Cholera-1189	

7.Proposal for relief materials & Animal Health camp-

- A. Cattle feed-18441cattle@ 500gm/day x 10 days =92205kg=922.05 Qt.2
- B. Goat feed-12500 goat s @150 /day x10 days=18750KG=187.5 Qt.
- C. To operate Animal Health Camp sufficient quantity of medicines will be stored at BAHC, Bhandergacha& ABAHC , Debandi.
- D. Sufficient quantity of Vaccines has been stored at BAHC & ABAHC.



EVACUATION PLAN

Block	Police station	GP name	Village name	Temporary rescue shelter	Location along with latitude			Location along with longitude			Maximum accommodation capacity	Name of para/lane from where people will come	Shortest route used by concerned villagers
					Degree (°)	Minutes (')	Seconds (")	Degree (°)	Minutes (')	Seconds (")			
Amta-I	Amta	Balichak	Balichak	Balichak high & attach pry School	22	34	33.78	88	0	34.32	600	Uttar Balichak, Maddhya para Daks hinpara	Brick road
Amta-I	Amta		Bagua	Bagua high & pry school	22	37	41.16	87	58	42	300	Balipara, chongdarpara	Brick road
Amta-I	Amta		Bhojan	Bhojan pry school	22	36	54.84	87	58	40.68	200	Purbapar, muslimpara, roy para, uttar dey para	Brick road adjacent
Amta-I	Amta		Khaira	Khaira High & pry school	22	37	23.76	88	0	34.62	250	Mahisya para, jasu para, barg akhatriya para	Adjacent brick road
Amta-I	Amta		Sahachak	Sahachak pry school	22	37	54.72	87	59	57.12	50	Polleypara, ghanta para, mon dal para, sadhukhan para	Brick road
Amta-I	Amta		Dhurkhali	Dhurkhali pry school	22	38	45.48	87	59	52.56	60	Dhurkhali paschim para, Purb a Par, Madhya para	Brick road
Amta-I	Amta		Banuchak	Banuchak pry school	22	38	22.92	88	0	23.34	50	Banuchak	Brick road
Amta-I	Amta		Saibona	Saibona pry school	22	37	50.7	87	59	8.46	50	Saibona, chhakjinga	Brick road
Amta-I	Amta		Sarpai	Sarpai pry school	22	37	29.04	87	59	1.8	40	Sarpai	Brick road
Amta-I	Amta		Bajepratap	Bajepratap pryschool	22	38	6.12	87	58	58.56	50	Chongdar para, Uttar Para, Hazra Par, kanrar para	Left embankment of damodar
Amta-I	Amta	Amta	Amta	Amta ramsaday college	22	34	33.6	88	0	37.5	2000	Dharapara, ruidaspara, bunglow para	Amta college road
Amta-I	Amta		Amta	Dharapara pry school	22	40	6.34069	88	1	40.916	300	Bunglow para	Do
Amta-I	Amta		Amta	Nityananda high school	22	40	32.844	88	3	14.148	500	Haritala, roy para, barg akhatriya para	Adjacent brick road
Amta-I	Amta		Amta	Pitamber high school	22	36	59.16	88	2	18.54	1500	Ghoshpara, chandni	Do
Amta-I	Amta		Amta	Amta girls school	22	34	33.6	88	0	37.5	1500	Melaipara, mansatala, kayastha para, neyogi para	Do
Amta-I	Amta		Amta	Muktirchak Pry School	22	40	32.844	88	3	14.148	300	Muktirchak	Do
Amta-I	Amta		Gujarpur	Gujarpur pry school	22	34	33.6	88	0	37.5	500	Boro tior para, brahman para	Do
Amta-I	Amta		Amta	Gagan Pry school	22	34	22.38	88	0	51.48	150	Haritala	Do
Amta-I	Amta												
Amta	Amta	Kanpur	Kanpur	Purash	22	32	20.4	88	0	18.3	1000	Tarafdar	Adjacent brick

-I				Kanpur natabar pal vidyamandir			6			6		para,pasc him para,seth para,chat erjee para,ghos h para	road
Amta -I	Amta		Kanpur	Kanpur purash balika vidyalaya	22	32	8.52	88	0	38.6 4	800	Malik para,sekh para,tanti para, pal para	Adjacent brick road
Amta -I	Amta		Kanpur	Kanpur sarat sikhalaya	22	31	37.3 2	88	0	33.4 8	700	Tamli para,seth para,Dho pa para,muk herjee para,bhatt acharjee para	Adjacent brick road
Amta -I	Amta		Par Kanpur	Par Kanpur pry.school	22	31	29.6 4	88	2	46.0 2	70	Par kanpur	Adjacent brick road
Amta -I	Amta		Manikura	Manikura pry.school	22	31	30.4 8	88	1	19.2 6	60	Jele para,bisw as para,nask ar para	Adjacent brick road
Amta -I	Amta		Ghoradaha	Ghoradaha SC Pry school	22	31	29.6 4	88	2	46.0 2	70	Khanka para,saha para	Adjacent brick road
Amta -I	Amta		Barue	Mrityunjoy nagar SNSP Pry school	22	31	51.7 2	88	1	6.24	70	Sadgop para,Roy para,sekh para,nara yanpur	Adjacent brick road
Amta -I	Amta		Mato	Mato high school	22	32	18.8 4	88	2	46.2 6	1500	Brahaman para,dule para,barg a khatriya para	Adjacent morum road & brick road
Amta -I	Amta		Barue	Barue pry school	22	32	7.62	88	3	23.2 8	80	Mistri para,bhan dari para,dule para,brah aman para	Adjacent brick road
Amta -I	Amta		Purash	Purash Kanpur haridas nandi mahavidyalay a	22	32	8.52	88	0	38.6 4	3000	Purash	Adjacent concrete road
Amta -I	Amta	Udang- II	Ranapara	Ranapara model pry school	22	33	24.3 6	87	59	35.8 8	500	Dhawa para,jele para, ranapara muslim para,rana para dakshin	Embankment of irrigation
Amta -I	Amta		Purba gazipur	GKBR High school	22	33	38.1 6	88	1	20.9 4	1000	Purba gazipur paschimp ara(uttar &dakshin para)	Concrete road adjacent to Sekh para,Khan para
Amta -I	Amta		Deora	Deora Purbapara Pry school	22	34	22.3 8	88	0	51.4 8	400	Uttar Para,Daks hin para,Khan para	Adjacent brick road
Amta -I	Amta	Basanta pur	Basantapur	Basantapur High school	22	38	51.9 359	88	2	20.8 896	500	Manik para,karm akar para	Basantapur main road
Amta -I	Amta		Basantapur	Basantapur ahemedia high madrasa	22	39	22.4 28	88	2	19.8 96	300	Altara molla para,haika r para, barga khatriya para	Nayek para brick road

Amta -I	Amta		Habla	Habla pry. School	22	40	6.06	88	3	26.64	80	habla	Habla brick road
Amta -I	Amta		Pearapur	Pearapur pry school	22	40	0.84	88	2	32.712	90	Pal para,ghosh para	Pearapur brick road
Amta -I	Amta		Paschimpara	Basantapur Paschimpara pry school	22	38	30.8469	88	2	14.2357	150	Sen para,necha para,jamadar para	Paschimpara brick road
Amta -I	Amta		Vetkapara	Vetkapara pry school	22	38	4.956	88	3	5.58	90	Madari para,mallik para	Vetkapara-sekh para brick road
Amta -I	Amta	Udang-I	Fatepur	Fatepur Pry school	22	33	58.32	87	59	49.74	100	Mahato para,fatepur uttarpara,fatepur purba para, fatepur dakshin para	Damodar embankment from fatepur (w) to rathtala
Amta -I	Amta		Paschimpara	Udang Paschimpara Pry school	22	31	57.72	87	59	19.92	40	Jelia para	Adjacent brick road from Gp hQ
Amta -I	Amta		Khasnan	Khasnan Py school	22	34	19.02	88	0	33.24	40	khasnan	Brick road from khasnan more to school
Amta -I	Amta		Udang	Udang high school	22	33	45.36	87	59	37.14	300	Bazar para ,bera para	Adjacent brick road
Amta -I	Amta		Udang	Ramapada Pry school	22	34	19.8	88	1	0.54	40	Meyur para,kaji para	Adjacent brick road
Amta -I	Amta		Udang	Bishuberia pry school	22	39	32.6061	88	1	50.9473	30	Bishuberia	Adjacent brick road
Amta -I	Amta												
Amta -I	Amta	Sirajbati	Mandaria	Mandaria bhabanmoyee pry school	22	35	7.95941	88	0	7.17901	120	Meyur para,koyal para	Concrete road sntoshnagar barababa mandir to koyal para
Amta -I	Amta		Jyotkalyan	Jyotkalyan pusparani high school	22	35	16.9243	88	0	46.1873	400	Maji para,porel para,dhibar para	Brick road from dhibar para to jagannnathpur & howrah – amta road
Amta -I	Amta		Milkichak	Milkichak pry school	22	34	55.6698	88	0	5.20078	60	Milkichak	Adjacent road from sirajbati to milkichak
Amta -I	Amta		Sirajbati	Jagannathpur balipota pry school	22	34	57.1813	88	0	33.7447	120	Musulman para,uttar para	Adjacent brick road fromdighirpara to napitpara
Amta -I	Amta		Santoshnagar	Santoshnagar pry school	22	35	13.9062	87	59	52.1966	80	Panja para	Do
Amta -I	Amta		Aurgachi	Aurgachi Pry school	22	34	52.986	88	0	54.1362	60	Aurgachi, khumbakar para	Brick road from felu dolui house to chandi mandir
Amta -I	Amta		Chotomahara	Chotomahara tarapada high school	22	35	39.9137	88	1	0.01006	500	Sarkar para,patra para,mondal para,koley para	Chotomahara to howrah-amta road & then newly built P.c.c road
Amta -I	Amta	Anulia	Debandi	Debandi high school	22	34	19.02	88	0	33.24	1500	Purba para,muktapa para	Amta-howrah road
Amta -I	Amta		Danarapur	Danarapur pry school	22	38	2.24182	88	1	58.4298	50	Sardar para	Adjacent road
Amta -I	Amta		Chalunia	Chalunia pry school	22	38	0.3462	88	2	32.9522	50	Chalunia para,roy para	Adjacent road
Amta -I	Amta		Baneswarpu r	BRA united high school	22	36	59.1163	88	2	19.4125	1000	Panchamandap,senapati para	Panchamandap to school by foot
Amta -I	Amta		Anulia	Anulia Mahamaya	22	35	17.82	87	59	50.4	1000	Mahis para,Majh	Adjacent road

				vidyamandir								er para, Uttar para	
Amta -I	Amta	Bhandar gacha	Bhandargac ha	S.B.Girls high school	22	33	52.2	88	2	34.0 8	500	Brahaman para	Brick road from singhabahinita to 10 no pool
Amta -I	Amta		Ghoshpur	Ghoshpur pry school	22	33	40.2 6	88	2	21.1 8	700	Samanta para,jhapr i para,mait y para	Brick road from kazi para to samanta para
Amta -I	Amta		Panpur	Panpur S.B high school	22	34	13.6 2	88	2	50.2 8	700	Majhi para,katha l para,koch al para	Brick road from muslimpara to school
Amta -I	Amta		Panpur	Panpur pry school	22	34	13.6 2	88	2	50.2 8	200	panpur	Brick road from malik para to school
Amta -I	Amta		DK.ramchan drapur	Dakshin Ramchandrap ur Pry school	22	34	28.8	88	3	5.4	250	Sarkar para,kaya stha para,kar para,mon dal para,dadp ur	Panpur pucca rasta
Amta -I	Amta		Serpur	Singhabahinit ala pry school	22	41	39.8 396	88	3	25.4 912	300	Mondal para,ghuk u para	Brick road from singhabahinita to 10 no pool
Amta -I	Amta	Kharda ha	Sonamui	Sonamui F.N high school	22	39	57.0 24	88	1	55.7 4	1500		Kalitala to GP office
Amta -I	Amta		Sonamui	Sonamui girls school	22	32	42.7 8	88	0	26.1	1000	Kundu para,mey ur para,sama nta para,sena pati para	Do
Amta -I	Amta		Khardaha	Khardaha high school	22	31	51.5 4	87	59	37.9 2	3000	Bagani para,daks hin para,barui para	Udang fatepur to mansatala road
Amta -I	Amta		Kumarchak	Kumarchak pry school	22	31	40.4 4	87	59	22.2 6	50	Das para, Langal para, maddhya para	Siber hana to school road
Amta -I	Amta	Chandra pur	Mohisgoha	Mohisgoha Pry school	22	33	59.0 4	88	1	42.6	90	Bara Malik Para,Ghu ku Para,Hazi Para,Bara bakuli Para	Adjacent brick road
Amta -I	Amta		Chatra	Chatra Pry School	22	33	56.7	88	2	6.54	75	Mistri para,Bhag a para,Moll a Para	Adjacent brick & morum road
Amta -I	Amta		Chatra	Chatra Dakshin Harishpur Pry.school	22	34	17.9 4	88	2	23.6 4	110	Fultala,Ut tar Para,Daki Para,Dule Para,hazr a para	Through brick road
Amta -I	Amta		Chandrapur	Chandrapur board Pry School	22	33	49.4 4	88	2	3.96	150	Mondal para,Bodh ak para	Through brick road
Amta -I	Amta		Chandrapur	Chandrapur Hedayat ali Khan MSK	22	33	49.4 4	88	2	3.96	200	Khan para,Mir para	Adjacent brick road
Amta -I	Amta		Rashpur	Uttar rashpur Pry School	22	36	36.1 8	87	58	42.0 6	50	Talsahara	Amta Police station to balichak PMGSY road
Amta -I	Amta		Rashpur	Rashpur High School	22	35	58.3 2	87	58	34.7 4	400	Paschim para,purb	Do

												a das para,roy para,pal para	
Amta -I	Amta		Rashpur	Rashpur Girls High School	22	35	51.96	87	58	37.2	400	Paschim deyashi para,mon dal para	Do
Amta -I	Amta		Kolikata	Kolikta pry School	22	35	49.98	87	58	50.88	50	Purba deyashi para,chun ri para	Do
Amta -I	Amta		Someswar	Someswar Somnathala Pry school	22	40	24.2214	88	2	6.80752	50	Somnath tala ,brahama n para,mal para	Do
Amta -I	Amta		Someswar	Someswar Kenyopara Pry school	22	36	6.66	87	59	27.78	50	Patra Para,keng o para	Do
Amta -I	Amta		Kumaria	Kumaria pry.school	22	36	36.12	87	59	28.08	100	Uttar barga khatriya para,rajba nshi Para,Kha mrui Para,dalui para	Amta Police Station to sahachak PMGSY road
Amta -I	Amta	Khosalpur	Baramahara	Baramahara Jatindra Vidyapith	22	36	3.766	88	0	42.5753	300	Hazra para,sena pati para, purba bargakhat riya para	Brick road from shibtala to sing para
Amta -I	Amta		Chaltakhali	Chaltakhali basic pry school	22	37	53.0472	88	0	45.2262	50	Ghoshpara,muslim para,chongdar para	Brick road adjacent to chongdarpara & muslimpara
Amta -I	Amta		Khosalpur	Khosalpur mechoruddi n pry school	22	37	23.7375	88	0	54.3369	50	Sepai para,Pram anik para	Brick road adjacent to pramanik para & sepai para
Amta -I	Amta		Khosalpur	Khosalpur Pry school	22	37	6.11296	88	0	52.814	60	Purba para,santr a para & Bargakhat riya Para,paschim para,malick para, dakshin para	Brick road adjacent to dakshin para & malick para

Disaster Management Plan(for Flood)

2016-17

Amta II Dev Block, Howrah

Introduction:

Amta II Dev Block is the remotest block of Howrah district as it's area is greater than any block of this district as well as for the only Island of Howrah District. Disaster comes like an annual visitor in the form of Flood mainly. Although some sort of thunderstorm & hailstorm gradually occurs in this area.

Flood occurs in the year 1978 severely in this area, take many lives along with all the belongings of the people of this block like most of the other one of West Bengal. Also in the year 2000,2002,2003,2006,2007,2009,2011, 2013&2015 came repeatedly and become a phenomenon that Amta II is a Flood Prone Block. So ,in this context a complete Disaster Management Plan is very much necessary.

1.Administrative Set Up:

No. of Police Station : 2(Amta P.S & Joypur P.S) Territorial Area :135.42 sq KM

No of GP: 14 No of Sansad :168

2.Demographic Details of the Block:

Name of GP	Total area (in sq km)	Total pop	Labourers	BPL	Major crops covered(hec)	Vulnerable to
Bhatora	9.47	13582	1250	888	681.71	Flood
G.B Chitnan	13.38	17452	1476	1162	963.31	Flood
Kashmoli	14.61	16708	2177	1263	1052.17	Flood
Jhamtia	18.23	13213	2088	1131	1312.86	Flood
Klalna	15.33	16495	935	717	1103.59	Flood
Tajpur	9.47	12895	984	731	681.78	Flood(Least)
Kushberia	8.78	12621	1169	726	632.47	Flood(Least)
Amoragori	9.93	18105	1455	1214	715.09	Flood
Joypur	4.60	8747	367	351	331.43	Flood
Jhikira	6.97	13307	894	1031	501.52	Flood

B.K.Bati	7.61	11320	839	669	547.76	Flood
Thalia	7.45	12640	962	774	536.62	Flood
Gazipur	6.72	12257	430	601	483.5	Flood(Least)
Nawpara	3.88	9882	355	686	279.65	Flood(Least)

5.Govt Aided Rescue Shelter/Flood Shelter

GP	Mouza	JL No- Khatian- Plot no- (NA-i.e.not available)	No of shelter under plan scheme	Lat /Lon (Degree-Min-Sec)	Approx Capacity:	Drinking Water
Jhamtia	Dakshin Joypur	JL No-104 Khatian-1 Plot no-1270	1 from Relief fund	N-22-34-16.5 E-87-55-50	150 people	Available
Kushberia	Sarda	JL No-128 Khatian-0 Plot no-318	1 from Relief fund	N-22-32-7.9 E-87-57-25	120 people	Available
GB Chitnan	Beral	JL No-82 Khatian-NA Plot no-NA	1 from EEC	N-22-57-23.3 E-87-52-17.2	160 people	Available
Bhatora	Uttar Bhatora	JL No-78 Khatian-NA Plot no-NA	1 from Education Dept	N-22-36-19.8 E-87-52-24.1	70people	Available
Gazipur	Paschim Gazipur	JL No-109 Khatian-NA Plot no-NA	1 from Education Dept	N-22-33-53.3 E-87-58-19.7	80 people	Available



DORJEEPARA RESCUE SHELTER



PASCHIM GAZIPUR RESQUE SHELTER




JHAMTIA RESCUE SHELTER



Beral Rescue shelter



GODOWN-II, AMTA-II BDO



KUSHBERIA RESCUE CENTRE

List of other/alternate Camping Sites:

Sl No	Name of the Site/Building	Approx capacity	Lat/Lon (Degree-Min-Sec)
1	Thalia GP Office, Sehagori	50	N-22-35-13.8 E-87-57-55.6
2	BK Bati GP Office, Seoraberia More	25	N-22-36-55.8 E-87-57-50.2
3	Jhamtia GP Office, Sabgachtala	35	N-22-34-1 E-87-55-49.3
4	Chitnan High School	100	N-22-32-13.9 E-87-52-40.5
5	Chitnan Co operative Society	50	N-22-32-14.3 E-87-52-37.8

6. Availability of Health Facility:

The BMOH, Amta II is requested to plan for emergent situation response.

Sector wise health camp to be organized where doctors & health related staffs are required to be present for their service.

7. Causes of Flood:

- a) Heavy Water Discharge from DVC barrage.
- b) Siltation of Damodar River decreases the water carriage capacity
- c) End point of Short Cut Channel is Sand filled.
- d) Siphon Structure of Rampur Canal requires extra Vent.
- e) Encroachment of land of irrigation canals.

8.-10) Rivers & Creeks

Name	Position /location	Gauge point	Danger level	Extreme Danger Level
Damodar	Demarcating common boundary between Amta I & Amta II Block	Amta	5.64 m	6.24 m
Hurhurrea	Middle of the Block	Muchighata	6.16 m	6.77 m
Rupnarayan	West & South west portion ,demarcated the boundary between Howrah & Medinipur	Baxi	4.11 m	5.54 m
Gaighata Khal	Joins Damodar & Rupnarayan	-	-	-
Rampur Khal	From UNPUR to Damodar			

11.Sectors Arrangements for upcoming Flood:

Sl No	Name of Zonal Sectors	Assigned GP	Tagged Officals/Staffs & Designation	Mobile No	Remarks
1	Sehagori Bridge OR Block HQ	1.Thalia	a)Amit Kr Charaborty,PA &AO b)Prasanta Bera,OCM	9733659482	In case of any difficulties during emergency please contact the following persons: 1.Siraj Ebrahim Lakhani, Block Development Officer,Amta-II Dev Block, Mob: 8335079117 2. Debopriya Khan, Jt. BDO, Amta-II Dev. Block
		2.B K Bati		9564278907	
		3.Jhamtia			
		4.Joypur			
		5.Khalna			
2.	Gazipur GP Office or Betai PC Pry School	1.Gazipur	a)Suniti Das, APO b)Amit Mondal,Secy	9635513768	
		2.Tajpur			
		3.Nawpara			
		4.Kushberia			
3.	Baxi Sector	1.Bhatora	a)Tapan Sardar, APO	7679045006	
		2.G B			

		Chitnan	b)Avijit Sen,AO	9734169300	Mob: 9748780522 3.Kushal Mukherjee,BDMO,Amta II, Mob: 7585025785
		3.Kashmoli	c)Tarit Dey,AO		
4	Jhikira Sector(Joypur More)	1.Jhikira GP	a)Bholanath Hazra,TC (BP)	9733547621	Fax No-03214-234016
		2.Amoragori GP	b)Swarup Lahiri,CC c)Bishal Tamang		

12.CONTROL ROOM STAFFS

(Performing correspondence,Report Return ,Loading & unloading Monitoring etc.)

Control Room NO: 03214234016 (WLL) (email-amta 2bdo@gmail.com)

Roster Duty Assignement:

Morning Shift(6 am to 12 noon)	Day Shift(12 noon to 6 pm)	Night Shift(6 pm to 6 am)
Pijush Parui,EC	Kushal Mukherjee,BDMO	Srijit Kr Surai,BDMO
Md. Nijamuddin Shah,OP	Arun Das,TA(MGNREGA)	Shyamal Dolui, Data Manager
Sourav Bhandari,TA(MGNREGA)	Bikash Ghosh,SHG&SE	Subhas Karok,AO

Loading Unloading Team:

- 1.Tapan Das,PP
- 2.Mihir Kr Garai,DEO
- 3.Aritra Debnath,CA
- 4.Pradip Maity,OCM

Monitoring Team:

- 1.a)Raju Mondal,PDO
- b)Debobrata Mukherjee,OCM
- 2.a) Sunit Sarkar b)Sanat Jana,OCM

Damage Assesment Team:

- 1.Sujit Bhowmik,SAE(AI)
- 2.Ranjit Samanta,SAE(BP)

Report Return(if any)

- 1.Rabin Naskar, BIO
- 2.Nibedita Chakraborty,FFA

13:Communication facilities:

.A.)List of Vehicle Owner:

Sl No	Type of Vehicle	Owner	Contact No
1	Tata 407	Sushanta Shaw	9609312543
2	Tata 407	Monomay Karati	9735506874
3	Chota Hati	Abul Hosain	9002982193
4	Chota Hati	Tarun Den	7699582837

B)List of Boat Owners

Name of the G.P	Sl No	Name of the Boat Owner	Address	Type of the Boat	No of boat owned	Contact No
Nawpara	1	Ranjit Bar	Nawpara	Country	1	
	2	Apu Pakira	Nawpara	Country	1	
	3	Arun Bar	Nawpara	Country	1	
Thalia	4	Sankar Dalui	Bhateghori	Country	1	
	5	Subhas dalui	Bhateghori	Country	1	
	6	Subodh Sau	Sehagori	Country	1	
Jhikira	7	Mongal Khan	Sibgachia	Country	1	
	8	Kashinath Khan	Sibgachia	Country	1	
	9	Judhirstir Khan	Sibgachia	Country	1	
	10	Biswanath Khan	Sibgachia	Country	1	
	11	Subhas Khan	Sibgachia	Country	1	
	12	Judhistir Denre	Sibgachia	Country	1	
	13	Asit Khan	Sibgachia	Country	1	
	14	Prafulla Khan	Sibgachia	Country	1	
	15	Shranta Khan	Sibgachia	Country	1	
	16	Dinabandhu Khan	Sibgachia	Country	1	
	17	Asok Khan	Sibgachia	Country	1	
	18	Kailash Khan	Sibgachia	Country	1	
	19	Balaram Jyoti	Chingrajol	Country	1	
	20	Alamohan Jyoti	Chingrajol	Country	1	
	21	Kumar Acharya	Chingrajol	Country	1	

	22	Gpoal Maity	Chingrajol	Country	1	
	23	Sushi jana	Chingrajol	Country	1	
	24	Tapan Pandit	Chingrajol	Country	1	
	25	Sankar samanta	Chingrajol	Country	1	
	26	Swapan Ghosh	Durgapur	Country	1	
Jhamtia	27	Basudeb Dalui	Kamarkhola	Country	1	
	28	Rabin Dalui	Kamarkhola	Country	1	
	29	Tarapada Khan	Kamarkhola	Country	1	
	30	Prasanta Dalui	Kamarkhola	Country	1	
	31	Biswajit Dalui	Kamarkhola	Country	1	
	32	Sankar Dolui	Kalashdihi	Country	1	
	33	Haradhan Dhara	Khajurdaha	Country	1	
Tajpur	34	Gunadhar Sasmal	Tajpur	Country	1	9734802580
	35	Sushil Sasmal	Tajpur	Country	1	9734802580
	36	Bikash Sasmal	Tajpur	Country	1	9734802580
	37	Uttam Manna	Tajpur	Country	2	9734802580
Bhatora	38	Chinta Gayen	Bhatora	Country	1	
	39	Gunadhar Gayen	Bhatora	Country	1	
	40	Manik Kotal	Bhatora	Country	1	
	41	Haru Malik	Bhatora	Country	1	
	42	Ranjit Bera	Bhatora	Country	1	
	43	Bablu Das	Bhatora	Country	1	
G B Chitnan	44	Gajen Bhowmik	Chitnan	Country	1	
	45	Biswanath Bhowmik	Chitnan	Country	1	

15.Availabit\lity of Fodder,Drinking Water,foodstuff:

Block Livestock Development Officer are instructed to keep in touch with their deptt for avialibility of fodder.

Drinking water may be arranged from mobile MTU of PHE.

Several NGOs capable of Gruel Kitchen operation if emergency may be instructed to operate in presence of GP tagged officials.

List of wholeseller :

SI No	Name	Rice	Wheat	K.Oil
1	CM Stores,Amta	50MT	50MT	.
2	BBSC,Baxi	50MT	40MT	
3	GP Level K oil dealers			20 KL
4	Annapurna Oil Agency,Khoriop			100KL

16.List of GR/MR dealers:

<u>GP</u>	Name	Contact No	<u>GP</u>	Name	Contact No
Bhatora	N.Patra	9732602864	Jhikira	B.Nandi	9732812647
	A.Hazra	9732779982		N.Jana	9733513507
GB Chitnan	A.Rahman	9732650590	B.K Bati	S.Koley	9732744162
	K.P.Paul	269-115	Thalia	Dilip Sadhukhan	9679797037
Kashmoli	C.Paul	269-186	Gazipur	A.Chandra	9002386599
	A.Khalek	9609063856		B.Koley	9732532090
Jhamtia	D.Maji	9775009622		C.Khan	9933027853
	G.maji	9735749934	Nawpara	B.C.Rit	9932651827
Khalna	N.Pramanik	9232983453			
Tajpur	S.Pandit	9002982320			
Kushberia	M.Ghosh	9732792016			
Amoragori	S.Roy	3733693195			
joypur	S.Santra				
	R.Maji	9735258742			

17.Transport ation Plan:(Dispatch of relief articles,foodstuff etc)

Block HQ is the main relief distribution centre.In alternate Betai PC Pry School is used as Addl.Relief Store when the Block HQ is submerged in Flood Water.

Route No	Applicable for GP	Route via	Vehicle	Lifted by
1	Jhikira,Amoragori	Joypur to Amoragori to Jhikira	Tata 107 or Boat	GP Staff
2	Joypur ,Jhamtia,Khalna	Joypur to manasatala,to Sabgachtala to Khalna	Tata 107	GP Staff

3	BK Bati,Thalia	Joypur/Betai to Sehagori to Thalia more To Seoraberia more	Tata 107 or Boat	GP Staff
4	Nawpara,Tajpur,Kushberia,Gazipur	Betai to GP Office	Tata 107	GP Staff
5	Bhatora,Chitnan, Kashmoli	Betai /Joypur to sabgachtala to Kulia	Tata 107 & Boat	GP Staff

18.Plan from Agriculture Depptt:

Plan for supply of seedlings for delayed monsoon/alternate cropping plan:

Where & when 2 nd transplantation or delayed transplantation or sewing of kalai or early vegetables is not implemented to draw intensive Rabi Summer Production Programme:

- a)Musturd Kit-1500 nos
- b)Wheat Kit-2000 nos
- c)Khesari Kit-50 no
- d) Bhendi seed-200 nos
- e)Boro paddy Kit-10000 nos
- f)G/mt Kit-100 nos
- h) Watermelon Kit-50nos

Late Flood Situation: in case of late flood sitiutaion in the month of Sept –Oct to draw intensive Rabi Production required inputs like seed will be distributed among the growers as free of cost/compensation rate to combat the situation.This may combat the loss to kariff season.

Average Rainfall in the Year:

Year	Ave.Rain	June	July	Aug	Sept	Oct	Max in a day	Min in a day	Remarks
									NOT Available

19.Plan from Block Livestock Depatmant:

a) Name of the head of the Office: Dr Rabindranath Maity,BLDO,Amta II, M-9434254357

b) Livestock Data(as per 2006 Livestock census)

- i)Cattle &Buffalo:38564
- ii)Sheep &goat:16272
- iii)Duck & poultry:51682

Plan for Fodder Stock: Manager & in Charge of Kalyani Feed Milling Plant ,D 23 ,Industrial Area ,Kalyani ,Nadia Pin 741235 will be requested to keep cattle feed(concentrate mixture) ready for supply in the event of any natural calamity.

Plan for Vaccine: Vety Pathological Lab of Uluberia are requested to keep their stock.

20) Plan from Block Medical Departments;

The Block Medical Officer of Health ,Amta II is requested to prepare the plan.

Sectoral Arrangement of health Camp During Disaster:

- 1.Sehagori Sector: Covering Thalia,BK Bati,Jhamtia
- 2.Baxi Sector: Covering Bhatora,GB Chitnan,Kashmoli
- 3.Joypur Sector/Jhkira Sector: Amoragori,Joypur,Jhikira

List of Sluice Gates under Amta-II Dev Block, Howrah

Sl. No.	Name of Sluice	No. of vent	Situated over Embankment/Khal	Present Status	Jurisdiction Errigation Sub-Division	Remarks
1	Mahishammuri/Bansbagan	2	Damodar Right	Gearing Problem	TDD Amta Sub-Division	
2	Binola	2	Damodar Right	Ok	TDD Amta Sub-Division	
3	Saroda	1	Lowar Rampur Left	Damaged	TDD Amta Sub-Division	
4	Noyajuly	1	Lowar Rampur Left	Damaged	TDD Amta Sub-Division	
5	Narit	1	Lowar Rampur Left	Gearing Problem	TDD Amta Sub-Division	
6	Kamrgaria Ashothatala	1	Lowar Rampur Left	Damaged	TDD Amta Sub-Division	
7	Kamrgaria Kharibon	1	Lowar Rampur Left	Damaged	TDD Amta Sub-Division	
8	Gazipur	1	Lowar Rampur Left	Damaged	TDD Amta Sub-Division	
9	Sehagari Old	1	Lowar Rampur Left	Damaged	TDD Amta Sub-Division	
10	Sehagari New	2	Lowar Rampur Left	Ok	TDD Amta Sub-Division	
11	Bhategari Old	1	Lowar Rampur Left	Damaged	TDD Amta Sub-Division	
12	Bhategari New	2	Lowar Rampur Left	Ok	TDD Amta Sub-Division	
13	Nischintapur	2	Lowar Rampur Left	ok	TDD Amta Sub-Division	
14	Sauria	1	Lowar Rampur Left	Ok	TDD Amta Sub-Division	
15	Satpota-I	1	Lowar Rampur Left		TDD Amta Sub-Division	
16	Satpota-II	1		Damaged	TDD Amta Sub-Division	

17	Kundulia	2	Lowar Rampur Left	Ok	TDD Amta Sub-Division	
18	Sabgachtala	1	khanla West Cercite	Partly Damaged	TDD Amta Sub-Division	
19	SPIC	2	Mahismuri	Damaged	TDD Amta Sub-Division	
20	Sirol	1	Mahismuri right	Damaged	TDD Amta Sub-Division	
21	Ghati Bhanga	2	Joypur West	ok	TDD Amta Sub-Division	
22	Gopinathpur	1	Joypur West	Ok	TDD Amta Sub-Division	
23	Joypur Senlapara	1	Joypur West	Partly Damaged	TDD Amta Sub-Division	
24	Simultala	1	Tajpur North	Damaged	TDD Amta Sub-Division	
25	Simultala	2	Mahishamuri	Ok	TDD Amta Sub-Division	
26	South kasmuli		Narayani Silbaga	Ok	LDC Sub-Division-I Mohisrekha	
27	Solbaga		Narayani Silbaga	Ok	LDC Sub-Division-I Mohisrekha	
28	Nignan		kashmoli	Damaged	LDC Sub-Division-I Mohisrekha	
29	Samospur		Takipara	Partly Damaged	LDC Sub-Division-I Mohisrekha	
30	Garupora		Narayani	Partly Damaged	LDC Sub-Division-I Mohisrekha	
31	Kuldipi		Narayani	Partly Damaged	LDC Sub-Division-I Mohisrekha	
32	Purba Kashmoli		Kashmoli	Partly Damaged	LDC Sub-Division-I Mohisrekha	
33	Kharigeria		Dhannogari	Partly Damaged	LDC Sub-Division-I Mohisrekha	
34	Dhannogori		Dhannogari	Partly Damaged	LDC Sub-Division-I Mohisrekha	
35	Azangachi		Dhannogari	Partly Damaged	LDC Sub-Division-I Mohisrekha	
36	1 Vanted HP		2880 Miter on Left (Shortcut)	Damaged	LdC Sub-Division-III Ulughata	
37	1 Vanted HP		2940Miter on Left (Shortcut)	Damaged	LdC Sub-Division-III Ulughata	

38	1 Vanted HP		3700 Miter on Left (Shortcut)	Ok	LdC Sub-Division-III Ulughata	
39	1 Vanted HP		5800 Miter on Left (Shortcut)	Ok	LdC Sub-Division-III Ulughata	
40	1 Vanted HP		6500 Miter on Left (Shortcut)	Damaged	LdC Sub-Division-III Ulughata	
41	2 Vanted Box		7000 Miter on Left (Shortcut)	Ok	LdC Sub-Division-III Ulughata	
42	1 Vanted HP		7500 Miter on Left (Shortcut)	Ok	LdC Sub-Division-III Ulughata	
43	1 Vanted HP		1369 Miter onright (Shortcut)	Ok	LdC Sub-Division-III Ulughata	
44	1 Vanted HP		2300 Miter onright (Shortcut)	Ok	LdC Sub-Division-III Ulughata	
45	1 Vanted HP		2420 Miter onright (Shortcut)	Ok	LdC Sub-Division-III Ulughata	
46	1 Vanted HP		3000 Miter onright (Shortcut)	Damaged	LdC Sub-Division-III Ulughata	
47	2 Vanted Box		3900 Miter onright (Shortcut)	Ok	LdC Sub-Division-III Ulughata	
48	2 Vanted Box		5100 Miter onright (Shortcut)	Ok	LdC Sub-Division-III Ulughata	
49	1 Vanted HP		5500 Miter onright (Shortcut)	Ok	LdC Sub-Division-III Ulughata	
50	1 Vanted HP		5570 Miter onright (Shortcut)	Ok	LdC Sub-Division-III Ulughata	
51	2 Vanted Box		5660 Miter onright (Shortcut)	Ok	LdC Sub-Division-III Ulughata	
52	2 Vanted Box		6100 Miter onright (Shortcut)	Ok	LdC Sub-Division-III Ulughata	
53	1 Vanted HP		7000 Miter onright (Shortcut)	Damaged	LdC Sub-Division-III Ulughata	
54	2 Vanted Box		7625 Miter onright (Shortcut)	Ok	LdC Sub-Division-III Ulughata	
55	2 Vanted Box		9700 Miter onright (Shortcut)	Ok	LdC Sub-Division-III Ulughata	

Strengthening of Warning system: Any forecast regarding any disaster messages may be received through the higher authority or any other reliable means & police wireless sets of Joypur & Amta PS should be delivered to the GPS as well as among the common people of the block. Prior warning system should be installed at the GP office also if possible through the Regional Meteorological Center, Alipur to convey the messages regarding Cyclone & Water Discharge Report. **Local Cable TV network may be used for this purpose.**

Incident Command system involving all dept & other cont plan.

Departmental contingency plan of all the deptt relating to disaster under this block will be connected & reviewed in crisis management committee & central command system will be adopted from Block HQ to mitigate the Disaster crisis.

Advice to the Public:

1. In case of hearing any news regarding any kind of disaster please make sure about the reality of that matter .
2. Create an emergency kit of dry food , water bags, emergency lighting & first aid kit, medicines.
3. Put all the important documents in a plastic bags .
4. Please identify your nearest high land early.
5. Keep the valuables in a safe place before leaving the house.
6. Feed regular ORS to the children.

Helipads:

<u>Name/Place</u>	<u>Lat/Lon</u> <u>(Deg-Min-Sec)</u>	<u>Remarks</u>
Joypur Panchanan Roy College	N-22-36-20 E-87-56-18.5	
Sehagori Bridge	N-22-35-13.6 E-87-57-55.5	

Some Urgent Requirements (from previous experience)

1. Empty Gunny bags to GPs for sealing of Sluices.
2. Advance reporting from DVC or Water discharge report from the District to convey the msg to GP in time,
3. Deployment of staffs in exigency from line depptt.
4. Boats to be organized by the GPs in advance.

Conclusion:: Every year Disaster take its Toll on death of People, Cattle, Property & infrastructure of this Block. However the magnitude of destruction can be reduced to a great extent through proper knowledge & preparedness. Disaster Management is the only Possible Tool to mitigate the destructive affinity of any kind of Disaster with proper initiation by the Government & execution at every individual level.

With all the past experience , Studies , Early Warning system & Preparedness , Let us hope for a safer & Smooth Tomorrow.

Crisis Management Plan of Bagnan-I

<u>Important Mobile Phone No. of PRI Body Members under Bagnan - I Panchayat Samity.</u>		
Name	Designation	Phone No.
Manash Kumar Bose	KDK, Bon-O-Bhumi, ZP	9434366500
Kaji Sarifa Khatun	ZP Member	
Sambhu Nath Bag	ZP Member	
Nayan Halder	Savapati	9874164782
Smt. Santana Sau	Sahakari Savapati	9733560002
Saidul Mir	KDK, Purta	9836938679
Sk. Suraf Ali	KDK, Siksha	8372929394
Anupam Hazra	KDK, Krishi-O-Sech	9734543899
Monorama Manna	KDK, Sisu-O-Nari	9775611969
Samir Samanta	KDK, Janasastha	9830360123
Malay Maity	KDK, Food	9051291998
Mohan Lal Mondal	KDK, Bon-O-Bhumi	9932923642
Sk. Sekendar	KDK, Matshya,	9830982804
Halima KLhatun	KDK,	9434316860
Abu Kalam	OP Leader	
Ananta Samui	Hat-II Prodhan	9836068849
Mallika Prakani	Hat-I Prodhan	8016281154
Ashik Rahaman	Bangalpur Prodhan	9593400356
Ananda Kha	Bagnan - II Prodhan	8609246217
Basabi Roy(Manna)	Bagnan - I Prodhan	9903506717
Mithu Patra	Khalore Prodhan	9748505778
Goutam Kundu	Bakshihat Prodhan	9735506970
Sahana Begum	Bainan Prodhan	9593508253
Kanika Samanta	Subsit Prodhan	8768464556
Shyamali Kabiraj	Kalyanpur Prodhan	8768962081

GENERAL INFORMATION

1. **Geography:** Bagnan is located at 22°28' N 87°58' E to 22.47° N 87.97° E. It has an average elevation of 6 meters (19 Feet). It is situated between two rivers Rupnarayan and Damodar.
2. **Block Boundary:** Bagnan – I is one of the small Block of Howrah District nearest to Kolkata its total area 86.33 Sq. K.M. The entire Block is the part of Gangetic plains and rich with alluvial soil. The Topography of this Block gradually slopes southwards direction. River Rupnarayan flows towards South and River Damodar flows towards West to South. Physical location of this Block on the North is Amta – I and Amta - II Block, on the South is Bagnan – II Block, on the East Uluberia – I and Uluberia - II and Medinipore District is on the West.
3. **Administrative Jurisdiction:** Bagnan – I Dev. Block consists of 10 Gram Panchayat i.e. Haturia – II, Haturia – I, Bangalpur, Bagnan – II, Bagnan – I, Khalore, Bakshihat, Bainan, Kalyanpur & Subsit Gram Panchayat.
4. **Total No. of Mouzas :** 51 (Fifty One).
5. **Total GP wise Population as per Census 2011:**

Sl. No.	Name of GP	Male Population	Female Population	Other population	Total Population
1.	Haturia-II	7434	6901	0	14335
2.	Haturia – I	7680	7152	0	14832
3.	Bangalpur	16103	14972	0	31075
4.	Bagnan-II	8449	8064	0	16513
5.	Bagnan-I	9179	8852	0	18031
6.	Khalore	12381	11800	6	24187
7.	Bakshihat	13015	12343	0	25358
8.	Bainan	15020	14228	0	29248
9.	Kalyanpur	13216	12261	0	25477
10.	Subsit	11260	10599	0	21859

Total Population of Bagnan – I Dev. Block is 220915 Nos.

6. **Literacy Rate :** 77.21%
7. **Total No. of Pry. School:** 113 Nos.
8. **Total No. of High & Higher Secondary School :** 22 Nos.
9. **Total No. of SSK** 25 Nos.
10. **Total No. of MSK** 2 Nos.
11. **Total No. of NCLP School :** 3 Nos.
12. **Total No. of College :** 1 (one)
13. **No. of Police Station :** 1 (one)
14. **No. of Rural Hospital:** 1 (one)
15. **No. of PHC :** 3 (three) (i) Adra PHC, (ii) Bainan PHC, (iii) Mankur PHC.
16. **Total No. of BPL Family :** 14704
17. **Total No. of APL Family:** 33534
18. **Total No. of Nationalized Bank Branch :** 11 Nos.
19. **Total No. of Gramin Bank :** 4 Nos.
20. **Total No. of Private Bank:** 4 Nos.
21. **Main Economic Activity:** Agriculture, Jari Silpa etc.
22. **Main Cash Crop:** Paddy, Vegetable etc.

VULNERABILITY

As the Block area is rounded by two major rivers viz. the Damodar and the Rupnarayan, the whole of the Block is prone to flood. Besides this cyclone particularly in the year 2007-08 & 2009 (Aila) heat the Block severally.

During the monsoon when the rivers become full to the brinks, some mouzas become water-logged for few days. In the 1978, the whole of the block was submerged into water and after that no such occurrence happens till date.

LIST OF VULNERABLE VILLAGE

(1) Malia, (2) Bakshi, (3) Mankur, (4) Kalyanpur, (5) Panitras, (6) Birampur, (7) Paschim Bainan, (8) Purba Bainan, (9) Patinan, (10) Chakur, (11) Ramchandrapur, (12) Gobardhanpur, (13) Gopalpur, (14) Joka, (15) Harop, (16) Nowapara, (17) Purnal, (18) Bangalpur. (19) Kalikapur, (20) Dipamalita, (21) Khanpur, (22) Haturia.

G.P.S. LOCATION DATA

Sl. No.	Name of the GP	Latitude	Longitude
1	Bagnan-I	22° 27' 56" N	87° 57' 51" E
2	Bagnan-II	22° 28' 15" N	87° 58' 15" E
3	Khalore	22° 27' 25" N	87° 58' 20" E
4	Bangalpur	22° 29' 34" N	87° 58' 35" E
5	Haturia-I	22° 30' 32" N	87° 59' 34" E
6	Haturia - II	22° 30' 13" N	87° 58' 44" E
7	Subsit	22° 29' 12" N	87° 56' 4" E
8	Bainan	22° 30' 11" N	87° 56' 47" E
9	Bakshihat	22° 31' 19" N	87° 54' 14" E
10	Kalyanpur	22° 30' 4" N	87° 54' 40" E
11	Mali Flood Centre (Bakshihat GP	22° 31' 33" N	87° 54' 42" E
12	Relief Godown(in BDO Office)	22° 27' 57" N	87° 57' 42" E
13	Purnal Football Ground (Helipad)	22° 30' 39" N	87° 59' 00" E
14	Bagnan Police Station	22° 28' 03" N	87° 58' 01" E

Proposed List of Temporary Helipad:

(i) Purnal Football Play Ground under Haturia – II G.P. Office (Latitude-22° 30' 39" N; Longitude-87° 59' 00" E)

(ii) Nabasan Football Ground (Latitude-22° 27' 53" N; Longitude-87° 56' 49" E)

Block level Control Room for Crisis Management:

Sl. No.	Name	Designation	Mobile Ph. No.
1.	Smt. Indrani Bhattacharyya	BDO	9038494269
2.	Samar Dutta	Jt. BDO	9434501076
3.	Somnath Roy	Jt. BDO	9674434090
4.	Dulal Rana	BDMO	9732722812
5.	Alok Das	PA & AO	9735702278
6.	Prasun Kr. Das	BWO	9734426941
7.	Rabindra Nath Kar	SAE(AI)	9434403489
8.	Rudrendu Nandi	PDO	9474713005
9.	Kuntal Mukherjee	Ins. B.C.W.	9836796052

10.	Surajit Patra	Night Guard	9733874340
11.	Saurav Biswas	CC	9704993406
12.	Ajit Dhara	Orderly to BDO	7278734093
13.	Subal Mondal	Gr.D./Relief	9800576787
14.	Apurba Porel	Con. DEO	9609205641

G.P. Level Crisis Management Team:

SI. No.	Name of G.P.	Crisis Management Team Member	Contact No.
1.	Haturia - II	Indrajit Sau, Secretary and all G.P. Staff	9733333990
2.	Haturia – I	Pradyut Kr Ghosh, Sahayak and all G.P. Staff	9732739131
3.	Bangalpur	Debaprasad Middya, EA and all G.P. Staff	9153161243
4.	Bagnan - II	Sudarshan Adak, EA and all G.P. Staff	9732899280
5.	Bagnan – I	Chandan Ghosh, Sahayak and all G.P. Staff	9734535121
6.	Khalore	Ashok Ghosh, Secy. and all G.P. Staff	9434488931
7.	Bakshihat	Gouri Sankar Chakraborty, EA and all G.P. Staff	9732812648
8.	Bainan	Ramen Samui, EA and all G.P. Staff	9800577228
9.	Kalyanpur	Lakshmi Kanta Prodhan, EA and all G.P. Staff	9732715157
10.	Subsit	Tarun Das, Sahayak and all G.P. Staff	9007773777

FLOOD PRONE AREA OF THE BLOCK:

- (a) Most vulnerable –
- (i) Kalyanpur Gram Panchayat;
 - (ii) Bakshihat Gram Panchayat.
- (b) Semi Vulnerable – (i) Bangalpur Gram Panchayat;
- (ii) Khalore Gram Panchayat;
 - (iii) Part of Bainan Gram Panchayat;
 - (iv) Part of Bagnan – II Gram Panchayat;
 - (v) Haturia-II Gram Panchayat.

MAIN CAUSES OF FLOOD AND WATER LOGGING :

The Block is almost surrounded by the River of Rupnarayan and the river Damodar and the total embankment of the said two rivers are very weak and a good numbers of sluice gates are not functioning properly or broken. So at the time of discharge of flood water from DVC the total Block is in alarming position. The status of Sluice Gate under Bagnan – I Dev. Block mentioned below:

STATUS OF SLUICE GATE UNDER BAGNAN - I DEV. BLOCK AREA.

Name of G.P.	Name of Sluice Gate	Under whose jurisdiction	Present Condition	Remarks
Bangalpur	Kalikapur	Lower Damodar Sub-Division No. 1, Section - I	Good	
Bangalpur	Kalikapur Bahir Math-I		Good	
Bangalpur	Kalikapur Bahir Math-II		Good	
Bangalpur	Kalikapur Bahir Math-III		Good	
Bainan	Bainan		Good	
Bagnan - II	Gopalpur		Good	
Bagnan - II	Monsatala		Good	
Bagnan - II	Chandrapur		Good	
Bainan	Koria - I	Lower Damodar Sub-Division No. 1, Section - II	Good	
Bainan	Koria - II		Good	
Bakshihat	Bakshi	Lower Damodar Sub-Division No. 1, Section - III	Good	
Bakshihat	Mankur		Good	
Kalyanpur	Birampur		Good	
Kalyanpur	Dwipamalita		Good	

Embankments : Damodar left Fatepur to S.E.Rly. Bridge, Damodar Right Tajpur to S.E.Rly. Bridge.

Rupnarayan left from chainage 0.00 to chainage 200.00 mtr., Gaighata right, Gaigatha gage point to Korla gage point, Bakshi to Heop.

Ferry Ghat service under Bagnan – I Dev. Block.

Name of the location of Ferry Ghat/Jetty	Services/routes being provided (i.e. in between & via, if any)	Name of river/canal	Police station(s)	Block(s)	G. P.(s)	Managed by G.P./P.S./Z.P. /Unregulated	No. of Boats providing services	Approx no. of passengers carrying capacity (in each boat)
Bakshi Ferrighat	Bakshi to Natunhat	Rupnarayan	Bagnan and Daspur	Bagnan – I & Daspur-II	Bakshihat & Jodghanshyam	Howrah Zillaparishad	4 Nos.	20-25 Nos. in each boat
Bakshi Ferrighat	Bakshi to Par Bakshi	Damodar	Bagnan & Joypur	Bagnan – I & Amta – II	Bakshihat & Kashmoli	Howrah Zillaparishad	2 Nos.	20-25 Nos. in each boat
Bakshi Ferrighat	Bakshi to Kulia	Mundeshwari	Bagnan & Joypur	Bagnan – I & Amta – II	Bakshihat & Bhatora	Howrah Zillaparishad	10 Nos.	10-15 Nos. in each boat
Mankur Ferry Ghat	Mankur to Joshar	Rupnarayan	Bagnan & Kolaghat	Bagnan – I & Kolaghat	Bakshihat & Gopalnagar	Howrah Zillaparishad	3 Nos.	10-15 Nos. in each boat
Mankur Ferry Ghat	Mankur to Gopiganj	Rupnarayan	Bagnan & Daspur	Bagnan – I & Daspur-II	Bakshihat & Kheput Uttarbar	Howrah Zillaparishad	10 Nos.	20 - 25 Nos. in each boat

6. Availability of Essential Commodities like food staff, K. Oil, Petrol, Diesel, Cooking Gas, Baby Food etc. in vulnerable area:

Whole seller and retailer of essential commodities under Bagnan – I Dev. Block may be asked to keep reserve stock. Inspector (F & S) Bagnan – I will be requested to make an arrangement accordingly at the time of emergency.

(a) M.R. Distributor:

1. **Sudipta Mondal, Bagnan O.T. Road, Ph No. 9932804680.**
2. **Sanat Kumar Garai, Bagnan O.T. Road, Ph. No. 9734535039.**
3. **Samanta Brothers, Bakshihat, Ph. No. (03214) 269-225.**

(b) K. Oil Agent:

1. **Samanta Brothers, Bakshihat, Ph. No. (03214) 269-225.**

(c) M.R. Dealer (10 GP):

1. Haturia – II G.P.

- (i) Sukumar Sau, Ph. No. 9775558050, (ii) Horimohan Sau, Ph. No. 9732576336.

2. Haturia – I G.P.:

- (i) Gopal Maity, Ph. No. 9732914757

3. Bangalpur G.P.:

- (i) Dibakar Ghosh, Ph. No. 9434568169, (ii) Madhusudan Maity, Ph. No. 9932774771

4. Bagnan – II G.P.:

- (i) Samar Guchhait, Ph. No. 9932309984.

5. Bagnan – I G.P.:

- (i) Rabindra Nath Pathak, Ph. No. 9333220095, (ii) Supriya Roy, Ph. No. 8145327494.

6. Khalore G.P.:

- (i) Tapan Kumar Maity, Ph. No. 8016406575, (ii) Niyamat Ali Mir, Ph. No. 9830659054.

7. Bakshihat G.P.:

- (i) Shyamal Santra, Ph. No. 9733894715, (ii) Ashim Roy, Ph. No. 9732717300

8. Bainan G.P.:

- (i) Ruhul Amin, Ph. No. 7407453477, (ii) Madhai Pramanik, Ph. No. 9732958906.

9. Kalyanpur G.P.:

- (i) Samir Hazra, Ph. No. 9732684859, (ii) Gita Dutta, Ph. No. 860949263.

10. Subsit G.P.:

- (i) Jyotshna Bera, Ph. No. 9800385479, (ii) Goutam Maity, Ph. No. 9434301169

Availability of drinking water and repair/re-sinking of damaged and defunct tube-wells:

The problem of drinking water may be solved by the PHE Deptt.

Emergency Medical Centre:

Sl. No.	Name of the GP	Name of the Health S/C.
1.	Bakshihat	i) Mankur PHC S/C ii) Bakshi GP HQ S/C. iii) Bakshi Shibtala S/C.
2.	Kalyanpur	i) Dipamalita S/C. ii) Gobindapur S/C. iii) Kalyanpur S/C.
3.	Bangalpur	i) Kalikapur S/C. ii) Bangalpur S/C. iii) Olanpara S/C.
4.	Bagnan – II	i) Khadinan GP HQ S/C ii) Chandrapur S/C.
5.	Khalore	i) Sitalpur S/C. ii) Khalore GP HQ S/C.
6.	Bainan	i) Korla S/C. ii) Khajutty HQ S/C.
7.	Haturia – II	i) Harop HQ S/C.

Medicine etc. may be available from ACMO(H), Uluberia and CMOH, Howrah to combat the situation if required. The matter is totally controlled by the BMOH, Bagnan – I by his own staff.

Format for Evacuation Plan of Bagnan - I Dev. Block for the year 2015-16

Name of District	Name of Block	Name of Police Station	Name of Gram Panchayat	Name of village	Name of temporary rescue shelter	Location of the same, alongwith longitude & Latitude	Maximum accommodation capacity of the temporary shelter	Name of the para/lane from where people will come here	shortest route to be used by the concerned villagers
Howrah	Bagnan-I	Bagnan	Khalore	Khalore	Bagnan College	22° 27'28" N 87° 58'16" E	1000 Nos	Hetampur, Rasti & Khalore	Station Road (South)
Howrah	Bagnan-I	Bagnan	Bagnan-I	N.D. Block	Bagnan Adarsha Balika Vidyalaya	22° 27'55" N 87° 57'45" E	1000 Nos	N.D. Block	Bamacharan Goli to OT Road via BDO Office
Howrah	Bagnan-I	Bagnan	Bagnan-II	Chandrapur	Chandrapur Pry School	22° 28'04" N 87° 58'04" E	50 Nos	Chandrapur, Tantipara	NH-6
Howrah	Bagnan-I	Bagnan	Bangalpur	Bangalpur	Bangalpur U.C. High School	22° 29'38" N 87° 58'37" E	550 Nos	Adra, Palpara, Bangalpur More	SH-15 (Amta Bagnan-76 Bus Route)
Howrah	Bagnan-I	Bagnan	Bangalpur	Murgaberia	Murgaberia Nazrul Vidyapith	22° 29'02" N 88° 00'03" E	1000 Nos	Murgaberia, Bar	Damodar Embankment
Howrah	Bagnan-I	Bagnan	Haturia-II	Harop	Bangalpur J.M. Girls High School	22° 30'26" N 87° 58'17" E	500 Nos	Harop, Bangalpur	SH-15 (Amta Bagnan-76 Bus Route)
Howrah	Bagnan-I	Bagnan	Haturia-I	Bhuenra	Bhuenra B.N.S High School	22° 30'31" N 87° 59'31" E	250 Nos	Bhuarah, Natibpur, Singera, Agunshi	SH-15 (Amta Bagnan-76 Bus Route)
Howrah	Bagnan-I	Bagnan	Bakshihat	Deulgram	D.M.B High School	22° 31'14" N 87° 57'49" E	800 Nos	Deulgram, Mankur, Bakshihat	Bagnan Bakshi Bus Route
Howrah	Bagnan-I	Bagnan	Bainan	Khajutty	Bainan Bamondas High School	22° 30'28" N 87° 56'56" E	500 Nos	Bainan, Korla	Bagnan Bainan Bus Route
Howrah	Bagnan-I	Bagnan	Kalyanpur	Panitras	Panitras High School	22° 28'37" N 87° 54'36" E	550 Nos	Panitras, Dwipamalita	Deulti More to Bagnan Mankur More
Howrah	Bagnan-I	Bagnan	Subsit	Chalidhouria	Godi Bagur Pry School	22° 28'00" N 87° 58'00" E	100 Nos	Godi, Subsit, Bagur	Bagnan Bakshi Bus Route
Howrah	Bagnan-I	Bagnan	Bagnan-I	Beraberia	Bagnan Boys High School	22° 27'51" N 87° 58'11" E	1200 Nos	Beraberia, Bagnan	Station Road(North)
Howrah	Bagnan-I	Bagnan	Bakshihat	Malia	Malia Flood Centre	22° 31'33" N 87° 54'42" E	250 Nos	Malia, Dakshin Malia	Bakshi Mankur Road

Status of Flood Shelter and Relief Godown :

One old Relief Godown exists in the Bagnan – I Dev. Block compound and One Flood Shelter exists at Malia under Bakshihat Gram Panchayat.

Sd/-

Block Development Officer,

Bagnan – I, Howrah.

Memo No. 878

Dated: 13.05.2016.

Submitted before the Addl. District Magistrate(Dev.), Howrah

Sd/-

Block Development Officer,

Bagnan – I, Howrah.

Crisis Management Plan of Bagnan-II

Name of the Block with address & Phone No. : Bagnan-II Dev. Block,
P.O. Antila, Howrah.
Ph - 03214 272276

Name of the Savapati, Bagnan-II P.S.:- Jiaur Rahaman,
Mob No.:- 9800086461/ 7699488435

Name of the Sahakari Savapati, Bagnan-II P.S:- Asit Maity,
Mob No. 9830971013

Name of the Block Development Officer:- Sri Pranab Krmar Mandal, BDO Mob No.8335079113

Name of the Jt. Block Dev. Officer:- **Sk. Md. Asif Iqbal**
Mob No. 9836367731

Name of I.C., Bagnan P.S.:- Shaibal Bagchi, Mob No. 9434323378

Name of the Block Disaster Management Officer:- Niranjan Paul, BDMO, Mob No. 9433555498.

[A] GENERAL INFORMATION

1. Geographical Area:- 80.02 Sq. Km.

2. Block Boundary:-

North- Bagnan-I Dev. Block area

South- Shyampur-II Dev. Block area

East- the River Damodar

West- the River Rupnarayan.

3. Administrative Jurisdiction:- Seven Gram Panchayats viz.

Antila, BantulBaidyanathpur, Chandrabhag, MugkalyanBenapur, Hallyan,
Orphully&Sarat

Chandra.

Name of Police Station **Bagnan**

4. Total No. of Maujas:- 49 nos.

5. Total No. of villages:- 96 nos.

6. Population (Projected):

Male – 84,562

Female- 79,811

Total – 1,64,373

7. S.C. Population:-

Male –19,218

Female- 18,642

Total – 37,860

8. Literacy rate:- 76.07%

9. Total No. of Primary Schools: 99 nos.

10. Total no. of High & Higher Secondary School: High School – 21 nos.

11. Total No. of BPHC & PHC.:

Mugkalyan BPHC,

Bankurdah New PHC &Bantul New PHC.

12. Total no. of Health Sub-Centre:-	20 nos.
13. Socio Economic Status:-	APL Family – 21,694 BPL Family – 10,031
14. Main Economic Activities:-	Agriculture, Daily labour in brick field & tiles clans.
15. Main Cash Crop:-	Paddy, Flower, Vegetables etc.
16. Average per capita income:-	Rs 450.00 per month.
17. Water Area:-	Not estimated
Demographical Details:-	a) Normal Household – 27,628 b) Infudtrial Household – 5 c) Houseless Household – 16.

Gram Panchayat Population Break Up (Projected).

Name of G.P.	Male	Female	Total
Antila	10494	9975	20469
BantulBaidyanathpur	10625	10125	20750
Chandrabhag	11200	10440	21640
Hallyan	14194	13245	27448
MugkalyanBenapur	12184	11668	23852
Orphully	13582	12700	26282
Sarat Chandra	12283	11649	23932
Total	84562	79811	164373

Electors:-

Total	Male	Female
119798	62324	57474

S.T. Poulation:-

Total	Male	Female
680	339	341

Literacy:-

Total	Male	Female
127744	71877	55867
77.71%	85%	70%

Immunization:-

This programm is running through the Deptt. of Health.

Area under Forest :-

Nil

Area under Major Corps:-

52 Sq. Km.

[I] Whether the block is vulnerable to any natural calamity:-

As the block area is rounded by two major rivers viz. the Damodar and the Rupnarayan, the whole of the block is prone to flood. Besides this cyclone particularly in the year 2007-2008 heat the block severely.

During the monsoon when the rivers become full to the brinks, some mauzas become water-logged for few days. In the 1978, the whole of the block was submerged into water and after that no such occurrence happens till date.

Last year viz. in the year 2015-2016, due to heavy down pour in a very short period of time, most of the GP of Antila, and some parts of other GPs waterlogged for about 20 days. Relief camps opened in all GPs and run from 29.07.2015 to 15.08.2015. About 600 houses were completely/ severely and 1800 houses were partly damaged during that time.

Block Level Preparedness Plan at the onset of Different Types of Disasters

Natural Hazards that may occur in the District of Howrah.

- a) Flood
- b) Cyclone
- c) Drought
- d) Earth Quake
- a) Flood:

Preparedness Plan:-

Pre-Disaster period.

- Weak embankments identified and measures have been taken to strengthen them.
- Temporary Flood Shelters are identified and route mapping to reach the shelter have been prepared.
- Roads which may be cut off during flood identified and measures have been taken so that road communication remained uninterrupted during flood.
- Temporary helipads identified.
- Conditions of sluice gates are being checked.
- Vulnerable groups of people are being identified. With the help of IAY, Gitanjali, Nija Griha Nija Bhumi, Amar Thikana, the vulnerable families are provided with pucca accommodation.
- Awareness programme are being taken up.
- Resource mapping:- This process are being undertaken by the SHGs. The SHG members are to be provided with training for the purpose.
- Crop insurance should be made popular amongst the cultivators.
- List of Primary and High Schools prepared.
- List of Country Boat owners prepared
- List of Shop owners prepared.
- List of Medical Practitioners prepared.
- List of F P Ration Shop owners prepared.
- List of Tube well prepared.
- List of SHGs who are capable of providing cooked food to the victims prepared.
- List of wood cutters prepared.

During Disaster.

- Early warning dissemination system developed. This process is mainly dependent on mobile network.
- Control Room Management plan will be prepared.
- Evacuation plan has been prepared.
- Flood Shelter Management Team will be formed.
- Crisis Management Team at Block and GP level has been prepared.
- Medical Team will be prepared according to the need.
- Drinking water facilities will be developed with the help of PHE Department.
- Arrangement of fodder will be maintained by the Animal Resource Development Department.

Post Disaster Preparedness Plan.

- Mechanism for quick assessment of damaged will be developed. Local SHGs , PRIs, NGOs may be engaged for the purpose.
- Four Member Committee has been prepared GP wise.
- Rehabilitation will be made as per existing government norms.

b) Cyclone.

Pre-Disaster period.

- Weak structures identified and measures have been taken to strengthen them.
- Temporary Shelters are identified and route mapping to reach the shelter have been prepared.
- Roads which may be cut off during cyclone identified and measures have been taken so that road communication remained uninterrupted during the disaster..
- Vulnerable groups of people are being identified. With the help of IAY, Gitanjali, Nija Griha Nija Bhumi, Amar Thikana, the vulnerable families are provided with pucca accommodation.
- Awareness programme are being taken up. School safety awareness programmes are being taken up.
- Resource mapping:- This process are being undertaken by the SHGs. The SHG members are to be provided with training for the purpose.
- Crop insurance should be made popular amongst the cultivators.
- List of Primary and High Schools prepared.
- List of Shop owners prepared.
- List of Medical Practitioners prepared.
- List of F P Ration Shop owners prepared.
- List of Tube well prepared.
- List of SHGs who are capable of providing cooked food to the victims prepared.
- List of wood cutters prepared.

During Disaster.

- Early warning dissemination system developed. This process is mainly dependent on mobile network.
- Control Room Management plan will be prepared.
- Evacuation plan has been prepared.
- Shelter Management Team will be formed.
- Crisis Management Team at Block and GP level has been prepared.
- Medical Team will be prepared according to the need.
- Drinking water facilities will be developed with the help of PHE Department.
- Arrangement of fodder will be maintained by the Animal Resource Development Department.

Post Disaster Preparedness Plan.

- Mechanism for quick assessment of damaged will be developed. Local SHGs , PRIs, NGOs may be engaged for the purpose.
- Four Member Committee has been prepared GP wise.
- Rehabilitation will be made as per existing government norms.
-

c) Drought.

Pre-Disaster period.

- Mechanism for Alternative cropping will be prepared.
- River Lifting Irrigation/ Deep Tube Well are to be made perfectly serviceable.
- Ponds, Canals and other water bodies to be excavated so that maximum quantity of water could be available.
- Awareness programme among the villagers will be undertaken.
- Rain water harvesting methods are to be made popular.
- MGNREGA and other Social Welfare Schemes may be converged for this purpose.
- Vulnerable groups of people specially the economically weaker section of people are being identified.
- Mechanism are to be generated so that this section of people could be provided with work during the drought season.
- Aforestation to be enhanced.
- Resource mapping:- This process are being undertaken by the SHGs. The SHG members are to be provided with training for the purpose.
- Crop insurance should be made popular amongst the cultivators.

During Disaster.

No such plan.

Post Disaster Preparedness Plan.

Mechanism for quick assessment of damaged will be developed. Local SHGs , PRIs, NGOs may be engaged for the purpose.

Four Member Committee has been prepared GP wise.

Rehabilitation will be made as per existing government norms.

Preparedness Plan by the Department of Health, Bagnan-II Block.

DISASTER MANAGEMENT, 2015

Department of Health

Block – Bagnan - II

District – Howrah

Block Name	Name of BMOH	Mobile No	Alternate responsible officer (in absence of BMOH)	Mobile No
BAGNAN - II	DR. BINAY RAY	9433369292	DR. AJIT SARKAR	9433372017

Human Resources: MEDICAL OFFICERS

SI NO	Block Name	Name of MO	Designation	Place of Posting	Contact No
1.	BAGNAN-II	DR. SUBINAY MONDAL	HMO	MUGKALYAN BPHC	9434304495
2.	BAGNAN-II	DR. AKLAKH AHMED	RBSK MO	MUGKALYAN BPHC	9339249321
3.	BAGNAN-II	DR. MONALISA SAU	RBSK MO	MUGKALYAN BPHC	9474705861
4.	BAGNAN-II	DR. GOURI BHATTACHARYA	RBSK MO	MUGKALYAN BPHC	9163771797
5.	BAGNAN-II	DR. BIPLAB JANA	RBSK MO	MUGKALYAN BPHC	9830332922

Human Resources: NURSING STAFF

Sl. No	Name of Block	Present Availability		List of Staff		
		Total	10% of Total	Name	Place of posting	Contact No.
1	BAGNAN-II	9		SATABDI DHARA	MUGKALYAN BPHC	9832218142
2	BAGNAN-II			MINATI PANDIT	MUGKALYAN BPHC	9474499687
3	BAGNAN-II			TANUSREE GHOSHAL	MUGKALYAN BPHC	7872752770

Human Resources: MPHWS

SL NO.	BLOCK NAME	NAME OF THE HEALTH WORKER	DESIGNATION	PLACE OF POSTING	Contact No
1	BAGNAN-II	MADHUMITA BASU	PHN	MUGKALYAN BPHC	9734550636
2	BAGNAN-II	SK. HABIBAR RAHAMAN	H.I.	MUGKALYAN BPHC	9002525352
3	BAGNAN-II	SABITA ROY	H.S. (F)	ANTILA GP	9732448721
4	BAGNAN-II	ANJU GHOSH	H.A. (F)	BANTUL SC	9093716616
5	BAGNAN-II	MOUMITA MONDAL	H.A. (F)	SARAT CH SC	8902440035
6	BAGNAN-II	TAPAN KUMAR MONDAL	GDA	MUGKALYAN BPHC	9434403695
7	BAGNAN-II	INDRANATH KHANRA	GDA	MUGKALYAN BPHC	9836819094
8	BAGNAN-II	DHANANJAY GARANI	GDA	MUGKALYAN BPHC	9143290930

MUGKALYAN B.P.H.C. AMBULANCE

Sl. No	Name of Block	Name of Driver	Vehicle No.	Mobile No.
1	BAGNAN – II	SK. BABULAL	WB-130180	8348233945
2	BAGNAN – II	SK. MAIDUL ISLAM	WB11B7206	9735306360
3	BAGNAN – II	MONAJ GOSWAMI	WB11A8999	9002121373

Total Requirement of Medicine for the Disaster Management-2016

Material-Drugs, and Equipment*	Stock in Hand as on 1 st May 2015	Addition Quantity required for one Month @ each Affected Block
Bleaching powder	4 bag	10 bag
Halazone Tab	10,000	50,000
ORS	1000 pkts	2000 pkts
Normal Saline	0	0
Ringers' Lactate	0	0
AVS	100	0
Phynyl	50x5	10x50
Antiseptic Lotion	30x5	0
Furazolidine Tab	0	0
Metronidazole Tab	5000	10000
Contrimoxazole Tab	10000	0
Paracetamol Tab	10000	10000
Antispasmodic Tab	6000	0
Antacid Tab	10000	20000

Antiemetic Tab	10000	5000
Antihistaminic Tab	20000	0
Ibuprofen	50000	0
Norflex Tab	0	10000
Ciprofloxacin Tab	10000	5000
Doxycycline Cap	4000	0
Material-Drugs, and Equipment*	Stock in Hand as on 1st May 2015	Addition Quantity required for one Month @ each Affected Block
Antacid Gel	1000	0
Anthelmintic Syrup	0	1000
Metronidazole Susp	400	400
Inj Antropine	1000	0
Inj Decadran	500	0
Inj AVS	100	0
Inj Gentamycin	0	1000
Inj Ampillin	0	0
Inj Ringer Lactate	15000	0
Inj Normal Saline	6000	0
Inj Tet Vac.	1000	0
Rectified Spirit	0	10
B B Lotion	40	20
Mercurochrome L	20x5	0
Eye drop	0	500
Eye Applicap	0	100
Eye pad	0	50
Gauze	160	200

Bandage	40	200
Gypsona Plaster	0	50
Cotton	160	50
Glass syringe	0	0
Disposal Syringe	500	2000
Needle	0	0
Transfusion set	1000	1000
Adhesive plaster	100	0
Oxygen Cylinder	4	4

Submitted by the BMOH, Mugkalyan BPHC, Mugkalyan, Howrah on 12.05.2015.

[II] Factors responsible for disaster:-

- Two major rivers flows in the block.
- The block situated in the vicinity of costal area.
- Very dense population.
- Unawrness amongst the villagers specially the female. As the male generally keeps themselves busy for earning their bread, it is their female counter partwho would have to tackle the unfortunate situation arising out of any disaster.
- Per capita income is just 450 rupees per month.
-

[III] Identification of flood prone areas, Flood Shelters and Suitable sites for helipad:-

a. Flood prone Mausas:-

1. Dharamanna, Bansberia, Kamardaha, Barunda of G.P. Orphully.
2. Nowpala, Samta, Mellock, of Sarat Chandra G.P.
3. Nalpukur, Gartali of G.P. Hallyan.
4. Kishorepur, Pranballavpur of MugkallyanBenapur G.P.
5. Birkul (Zelliapara) of G.P. BantulBaidyanathpur.
6. Kulitapara&Rabibhag (East) of Chandrabhag G.P.

b. Flood Shelters (including temporary):-

Name of GP	Name of Identified Flood Shelter	Capacity (approx.)	Area of coverage	Route
Hallyan	Hallyan High School	1200	Bar-Hallyan, Madanmohanpur, Enayetpur	Over Hallyan PMGSY Road
	Rupasgory High School	1200	Rupasgory East & West	Over Nuntia Gadaipur Road
	Dilda Pry School	200	Roynagar, Basudevpur, Dilda	Over Hallyan PMGSY Rd
	Chhayani Gujrat Pry School & Library	200	Chhayani Gujrat	Over Hallyan PMGSY Rd
	Gartoli Pry. School	200	Gartali, Amordaha	Through brick road from hallyan GP Office
	Panchani Gujrat Pry School No-1	200	Panchani Gujra Dakshinatala to chhayani metal road side	Over Nuntia Gadaipur Road
	Panchani Gujrat Pry School No-2	200	Panchani No-2, Khandapara	Over Nuntia Gadaipur Road
	Nalpukur Pry School	200	Nalpukur	Over Hallyan PMGSY Rd
	SGSY Bldg near Durgadaha Bridge	300	Akubhag, Harijan	Over Nuntia Gadaipur Road
	Enayetpur Pry. School	200	Enayetpur	Over Hallyan PMGSY Rd
SaratChandra	Asharia Iswaripur High School	400	Deulti North, Asharia, Iswaripur, Bramhan Dhukuria	Over NH-6
	Sandail Pry. School No-1	200	Sandail, Mamurchi, Bramhan Dhukuria	Right turn from Ananda Niketan over NH-6
	Orphully UC Memorial Institution	400	Tamultala, Nachak West, Motimala, Nowpala East, Part of	Over NH-6

			Chak kamala, Orphully part.	
	Motimala Pry. School (West)	300	Tamultala, Motimala West, Mellock South,	Right turn from Tamultala More over NH-6
	Mellok Dakshin Pry. Schl	300	Mellok	Through SC Chatterjee Rd near Panchanantala
	Motimala Purba Pry. School	200	Motimala Purba, Par of Chak Kamala, Part of Mellok Dakshin	Through Kantapukur Rs at Kayalpara
	Deulti Board Pry School	200	Deulti	Over NH-6
	Samta Sarat Chandra Balika Vidyalaya	400	Samta East, Samta West, Mellok North, Panitras (Part)	Over SC Chatterjee Rd.
	Samta Shibtala Pry School	200	Samta, Panitras (part)	Over SC Chatterjee Rs at Shibtala.
Bantul Bdidyanathpur	Baidyanathpur Flood Shelter	200	Baidyanathpur, Birkul, Bhuenra, Kantapukur	Baidyanathpur to Khanjadapur PMGSY Road
	Khanjadapur Flood Shelter	200	Khanjadapur, Birkul, Khajurnan, Kantapukur	Baidyanathpur to Khanjadapur PMGSY Road
	Baidyanathpur High School	1000	Baidyanathpur, Birkul, Bhuenra, Masuma	Baidyanathpur More to Birkul Road
	Bantul Mahakali High School	1500	Bantul (part)	Bantul Kaltala to Rabibhag Road
	Kantapukur Ashutosh Memorial Institute	1000	Kantapukur, Char Kantapukur, Kamardaha, Bankurdaha, Changeria, Bansberia, Heledwip, Bhulgeria	Antila-Kantapukur Road.
	Bantul Pry School	200	Bantul (part)	
	Bantul Paschimpara Pry.	200	Bantul (part)	

	School			
Orphully	Orphully Pry School	500	Orphully Part	State way of GP office to orphully road
	Chak kamala HighSchool	1000	Chakkamala part, Dilalpur, Dharamanna, Rana	Do
	Ananda Niketan Vidya Mandir	1000	Barunda, Pipulyan	Over NH-6
	Dharamanna Pry School	250	Dharamanna	State way of GP office to Dharamanna Road
Antila	Antila Anchal Haradhan Paul Vidyapith	700	Antila	Adjacent to Antila GP Office
	Boror Siksha Satra High School	600	Boror	Koleypara PMGSY Road, 1 Km
	Paikpari High School	700	Paikpari	Do; 2 Km
	Santosh Sri Gourango Vidyapith	700	Santoshpur	Antila- Kulitapara PMGSY Rd 3 Km
	Brindabonpur Pry School	250	Brindabonpur	Kantapukur- Ghoraghata Rd 5 km
	Nazarpur Pry School	250	Nazarpur	Nazarpur PMGSY Rd, 4 Km
	Bagaberia Pry School	200	Bagaberia	Antila Kantapukur PMGSY Rd 3 Km
	Palora Pry. School	200	Palora	Antila Kantapukur PMGSY Rd 3 Km
	Gunandapur Pry School	200		Brick Rd from Kamarshala
Chandrabagh	Gohalberia Pry School	150	Gohalberia	½ km north of GP office
	Kulitapara No-1 Pry School	150	Kulitapara Part	Antila Kulitapara PMGSY Rd, 3 Km
	Kulitapara No-2 Pry School	100	Kulitapara Part	-do- 4 km

	Kulitapara Harijan Pry School	125	Kulitapara Part	-do- 5 km
	Rabibhag Purba Madhya Pry School	75	Rabibhag (Purba Madhya)	Bantul Kaltala to Rabibhag PMGSY Rd. 5 km
	Rabibhag Kajipara Pry School	150	Rabibhag Purba	-do- 4.5 km
	Rabibhag Dihipara Pry School	150	-do-	Antila Kulitapara PMGSY Rd.
	Rabibhag South Pry. School	300	Rabibhag (South)	Nuntia Gadaipur Road.
	Rabibhag West Board Free Pry. School	250	Rabibhag (West0	Bantul Kaltala to Rabibhag PMGSY Road
	Aymapara Pry. School.	150	Laghata, Aymapara	-do-
	Laghata Pry School	150	Laghata, Amuria	-do-
	Kanaipur Pry School	150	Kanaipur	¾ km from GP office
	Amuria Pry School	150	Amuria	GP office to Buripora, 1 km
	Chandrabag Girls' High School	1000	Chandrabag, Mirjapur, Kanaipur	GP office to School, ¾ km
	Mirjapur Pry School	75	Mirjapur	GP to School ¾ Km
	Rabibhag Gulbag High Madrassa	1000	Rabibhag East	From Harinarayan more to Gadaipur Trecker Stoppage, about 6 km.
Mug Kalyan Benapur	Monika Marriage Hall	1500	Benapur, Chandanapara	Nuntia More towards Benapur
	Benapur Chandanapara High School	2000	Benapur, Chandanapara, Hariharpur	Do
	Rupanjan Community Hall	400	Nuntia, Mugkalyan, Harinarayanpur	Nuntia More towards GP Office
	Palli Bharati (Mugkalyan)	250	Mugkalyan	Adjacent to GP Office

	Mugkalyan High School	1000	Mugkalyan	Near GP Office
	Benapur South Pry. School	200	Benapur, Rajarampur	Nuntia more towards Benapur
	Khajurnan Upper Pry. School	200	Khajurnan	Nuntia More towards Benapur.
	Harinarayanpur CB School	500	Harinarayanpur, Chandrabhag	Nuntia More towards Rupasgori
	Mugkalyan Girl's High School	1200	Mugkalyan, Nuntia	Nuntia More towards Mugkalyan Girl's School
	Khajurnan Shibtala Pry School	300	Kajurnan	Near Nuntia More
	Khajurnan Pry. School	300	Khajurnan	Do

c. Proposed site for temporary helipads:-

1. Chak kamala field at Orphully.
2. Karbala field at Mugkalyan Benapur G.P.
3. Nowpala field at Sarat Chandra G.P.
4. Bantul Dutta Pukur field near Antila Bridge at Bantul Baidyanathpur G.P.
5. Dakshin Rabibhag field at Chandrabhag G.P.
6. Barkhantala field at North Benapur of MBPur GP.
7. South Benapur Pry School field at South Benapur.

d. Availability of drinking water and repair / resinking of damaged / defunct tubewells:-

Tubewell need to be repaired of Bantul Baidyanathpur GP

- a) Kantapukur Dharapara
- b) Birkul Daspara
- c) Masuma Pry School

e. Disinfectioning of drinking water sources:-

PHE Deptt will take steps for disinfecting the water sources. Besides, Panchayat Samity and Gram Panchayats will also take steps to disinfect different water sources with the help of BPHC.

f. Availability of Medicine:- Availability of all types of preliminary medicines, vaccines and building up of reserve stock including disinfection of drinking water:-

Stock position and other report of BMOH follow.

g. **Communication facilities like Telephone and identification of vulnerable pockets for installation of wireless sets:-**

Block office and Gram Panchayats have their own telephones. All the prodhans and block staff have their own mobile phone sets. Besides Police deptt. will provide R.T. sets when required.

B.D.O. Bagnan-II **03214 272276/ 8335079113**

Savapati, Bagnan-II **03214 272332/
9800086461/7699488435**

I.C., Bagnan Police Station **9434323378**

Name of GP	Name of Prodhan	Telephone No.	Mob. No. of Prodnan
Antila	Masuma Khatun	03214 272621	9547280939
BantulBaidyanathpur	Tarak Chandra Mal	03214 235558	9609382980
Chandrabhag	Shyamali Roy	03214 235852	9734495122
Hallyan	Pratima Pal	03214 212259	9333537376
MugkalyanBenapur	Rabin Bhowmick	03214 235488	9732820399
Sarat Chandra	Ashis Kr Kayal	03214 275031	7602000456
Orphully	Srikanta Sarkar	03214 214119	9732556998

h) **Some other Important Telephone Numbers:-**

Sl No	Name of Office	Ph No			
1.	BDO, Bagnan-I	266275			
2.	BDO, Shyampur-I	264217			
3.	BDO, Amta-I	260239			
4.	BDO, Amta-II	234127			
5.	BDO, Uluberia-I	03326610263			
6.	BDO, Uluberia-II	03326610360			
7.	BDO, Panchla	03326616277			

8.	BDO, Sankrail	03326690220			
9.	BDO, BaliJagachha	03326511925			
10.	BDO, Domjur	03326700222			
11.	BDO, JB Pur	232245			
12.	BDO, UN Pur	257333			
13.	HOWRAH				
14.	DM Bunglow	03326412024	Fax	03326413367	
15.	ADM, Dev	03326386474	Fax	03326383529	
16.	ADM Gen	03326383121	Fax	03326384913	
17.	Howrah ZP	03326384633	Fax		
18.	DWO, Howrah	03336380301			
19.	DPRDO	03326377591	Fax	03326410051	
20.			Fax	03326414591	
21.	ULUBERIA				
22.	SDO, Uluberia	03326610336	Fax	03326610202	
23.	SDRO, Uluberia	03326612973			
24.	SDPO, Uluberia	03326610265			
25.	SCFS Uluberia	03326610348			
26.	Local Offices				
27.	Bagnan Police Stn	266241			
28.	BL & LRO	267100			
29.	CDPO	272238			
30.	Mugkalyan PHC	235485			
31.	WBSEB Nuntia	235063			
32.	Inspector F&S	9734357646			
33.	ADA	9434323787			
34.	BLDO	9434230240			
35.	BMOH	9433369292			
36.	BL & LRO	9474852113			

37.	Exe Engr How Irr	03322523522			
38.	SDO Irrgn, Mahishrekha				
39.	Sijberialnngn	03322610285	Mob	9433941171	
40.	DVC Durgapur	03432556724			
41.	ArunavaSen, Hon MLA	9734640990			
42.	AE Gautam Adhikary, Sijberia	8902471628			
43.	AE Chiraranjan Dutta, Mahishreka	9434087771		Mahishrekha, SAE Anup Kr Das	9830186166
44.	AE Biswadip Bhowmik, LDC-1	9679723356		LDC-1, SAE Prasanta Mallick	9932520275

List of SHGs engaged for Cooked Mid-day Meal to different Schools.

Sl. No.	Name of Schools	Name of Self-help Gr. /Cook cum helper/Canteen Staff	Contact No. of Contact Person
1	Samta Saratchandra Girls High School	Lokenath SHG	9233125476
2	Samta Shibtala Pry. School	Samta Apanjan SHG	
3	Bramhan Dhukuria Pry School	Ma Shitala SHG	
4	Sandail Pry School No-1,	Ma Shitala SHG	9733770804
5	Sandail Pry School No-2,	Joy Ma Tara SHG	9046513206
6	Mellock Mannapara ICDS Centre	Baba Panchananda SHG	9932769779
7	Mellok Pry School,	Nari Mangal SHG	9932684305
8	Asharia Iswaripur Jr Basic School	Makali SHG	
9	Iswaripur Tapashili Pry. School	Swami Vivekananda SHG	9153932793
10	Matimala Pry School,	Suriya SHG	8967046522
11	Orphully U C Pry. School.	Ma Laxmi SHG	
12	Deulti Shibtala ICDS Centre (new)	Puspamala SHG	9088243533

13	Deulti ShibtalalCDS Centre (old)	Puspamala SHG	9088243533
14	Nowpala Kanya Pathsala	Nivedita SHG	9735612132
15	Nowpala ICDS Centre	Nivedita SHG	9735612132
16	Jalpai Pry School	Radha Gobinda SHG	
17	Nachak Pry School	Ma Laxmi SHG	9002727628
18	Deulti Board Pry School	Joba SHG	9768580388
19	Brindabonpur Pry School	Borobaba SHG	9800499833
20	Paikpari No.-2 Pry. School	Paikpari Sukanta SHG	
21	Paikpari Pry. School No-1,	Paikpari Ramkrishna SHG	9775247418
22	Paikpari High School	Paikpari Ramkrishna SHG	9775247418
23	Boror Pry School	Pratima Hazra	8478928352
24	Boror Siksha Satra High School	Indira SHG	8001414451
25	Antila Uttar ICDS Centre	Swati SHG	7797914785
26	Kajibhuenria Pry School	Mahaprabhu SHG	9733179632
27	Balarampur ICDS Centre	Balarampur Aparajita SHG	9733604360
28	Parola Pry. School	Ma Shitala SHG	9836680513
29	Bagaberia Pry School	Bagaberia Unnayan SHG	9732881635
30	Antila Anchal Haradhan Pal Vidyapith	Matangini SHG	9564059958
31	Rasti Najarpur Jr Basic School,	Najarpur Golap SHG	9734113555
32	Gunanandapur Pry School,	Takhur Bagan SHG	9564866702
33	Santoshpur Srigouranga Vidyapith	Fatema SHG	9775332795
34	Santosh Ekkari Pry School	Suriya Sikha SHG	9775332795
35	Uttar Chakkamala ICDS Centre	Uttarchakkamala Ma Laxmi SHG	9563069467
36	Orphully U C Memo: Instn:	Tamultala Gourhari SHG	9933302723
37	Barunda ICDS Centre (Monipara)	Barunda Madhya SHG	9153462441
38	Barunda Pry. School,	Barunda Paschim SHG	8016823198
39	Orphulli Ashutosh Pry School,	Shitala Mata SHG	9768294231
40	Chakkamala Bharati Shikshaniketan,	Sontoshi SHG	9734412699

41	Pipulyan Paschimpara Pry School	Panchanan SHG	9564434419
42	Pipulyan Paschimpara SSK	Saratchandra SHG	
43	Pipulyan Purbapara Pry School	Khudiram SHG	
44	Dilalpur Pry School	Sarodamoyee SHG	8116836960
45	Dharamanna ICDS Centre	Kalimata SHG	9046603200
46	Dharamanna Primary School	Kalimata SHG	9046603200
47	Rana Pry School	Momtaj SHG	9732514225
48	Kantapukur Pry School	Joy Guru SHG	
49	Bhurgeria Pry School	Shitala Mata SHG	9609087885
50	Bansberia Pry School	Sontoshimata SHG	7407470164
51	Bankurdaha Pry School	Stalamata SHG	8016035057
52	Chandgeria ICDS Centre	Chandgeria Lokenath SHG	8145967484
53	Kamardaha Pry Shool,	Buri Ma SHG	8967717506
54	Gohalberia Pry School	Diya SHG	8001424397
55	Baganberia ICDS Centre	Diya SHG	8001424397
56	Kulitapara No-1 Pry School,	Kulitapara SHG	8001207385
57	Kulitapara Dakshin Pry School, No-2,	Laxmi Narayana SHG	
58	Laghata Pry School	Bipin Smriti SHG	8927072492
59	Chandrabhag Girls' High School	Srikrishna SHG	9548041511
60	Kanaipur Pry School	Jaharlal SHG	7699490388
61	Rabibhag Paschim Board Pry School	Netaji SHG	7797582463
62	Ayma Para Pry. School	Raksha Kali SHG	9564501033
63	Rabibhag Purba Pry. School	Sannasi SHG	
64	Amuria Free Pry School,	Ma Shitala SHG	7602477519
65	Mirjapur Pry School	Kalimata SHG	
66	Rabibhag Dakshin Pry School,	Kunja Smriti SHG	9233071322
67	Rabibhag Madhyapara Pry. School	Rekha SHG	
68	Charkantapukur Pry. School	Char Kantapukur SHG	
69	Baidyanathpur High School.	Birkul SHG	

70	Bantul Paschim Para Pry. School	Bantul Rajlaxmi SHG	9732539273
71	Bantul Mahakali High School (NewBldg),	Bantul Matri Sakti SHG	
72	Bantul Janapara ICDS Centre	Bantul Borobaba SHG	
73	Bantul Sankaripara ICDS Centre	Bantul Mahakali SHG	9732917027
74	Netaji Sikhsayatan Kantapukur	Sri Hori SHG	
75	Kantapukur Dak Banglow	Charkantapukur Jagaddhatri SHG	
76	Masuma Pry School	Milan Mancha SHG	8001456127
77	Baidyanathpur Pry School	Baidyanathpur Lokenath SHG	7407662537
78	Birkul Pry. School	Lokenath SHG	8001002819
79	Birkul Kshirishtala ICDS Centre	Birkul Maa Ganga SHG	8001094528
80	Birkul Mallickpara ICDS Centre	Birkul Maa Durga SHG	9874400306
81	Bhuenra S D Pry School ,	Nivedita SHG	9564867450
82	Khanjadapur Pry School ,	Khanjadapur SHG	
83	Khanjadapur Mondalpara ICDS Centre	Socheton SHG	7872496290
84	Mugkalyan Guninpara Khajurnan SSK	Mugkalyan Olabibi SHG	9674288488
85	Mugkalyan Girls' High School	Singha Bahini SHG	9593000389
86	Harinarayanpur C B School,	Nivedita SHG	
87	Nuntia Tinkari Free Pry School	Milan Tithi SHG	8768522365
88	Sahara Pry School	Sahara Kalimata SHG	8759766371
89	Nuntia High School	Shib Durga SHG	8348025210
90	Khajurnan Pry School,	Tuhina SHG	9734582466
91	Khajurnan Sibtala Pry. School ,	Nobo Jagaran SHG	9732903096
92	Uttar Benapur Pry School	Srijoni SHG	9153190530
93	Pranballavpur M Free Pry School,	Bhagini Nivedita SHG	9593156466
94	Dakshin Benapur Pry School	Ma Monosa SHG	9091241083
95	Dakshin Benapur ICDS Centre	Ma Bisalaxmi SHG	8348726054
96	Hariharpur Pry School,	Mother Teresa SHG	7404310263

97	Uttar Benapur Pry School (New Bldg)	Uttar Benapur Radha Krishna SHG	8609080015
98	Benapur Chandanapara High School	Vivekananda SHG	9734582466
99	Harinarayanpur Harijan Pry School	Akubhag Harijan SHG	7872676570
100	Rupasgori High School,	Vidyasagar SHG	
101	Panchani Gujrat Pry. School, No-2	Surabuddin SHG	8820354387
102	Panchani Gujrat Bagpara ICDS Centre	Panchani Ashirbad SHG	
103	Panchani Gujrat Pry. School No-1	Panchani Unnayan SHG	9093574714
104	Akubhag Pry School	Akubhag Milan Smriti SHG	9564342723
105	Akubhag ICDS Centre	Akubhag Schoolpara SHG	9564342723
106	Hallyan High School,	Gangarani SHG	
107	Madanmohanpur Pry School	Basumata SHG	9609090972
108	Chhayani Gujrat Pry School,	Chandimata SHG	9609380405
109	Hallyan High Attached Pry School ,	Gangarani SHG	
110	Ayma Hallyan Pry. School,	Ma Sitala SHG	8927255167
111	Enayatpur Pry School	Ma Sitala SHG	8927255167
112	Mondalpala ICDS Centre	Panchani SHG	
113	Roynagar Pry School	Barobaba SHG	9836635369
114	Dilda Board Pry School	Pritilata SHG	8154883565
115	Nalpukur Free Pry School	Netaji SHG	9333071523
116	Gartoli Pry. School	Gartali Vidyasagar SHG	

i) Bagnan Police station will provides R.T. Sets if required.

J) Weak embankments / Sluice gates and other Flood Protective measures:-

1. Raising and strengthening on Rupnarayan left Embankment. (Orphully) Scheme taken up by irrigation deptt (as reported on 17.6.14)

2. On Rupnarayan left embankment damage preventive work near pranballavpur Primary school and Kishorepur sluice outfall (on both side).

Hallyan GP embankment is need to be strengthen.

3. Charkantapur Veri Bundh over River Rupnarayan.

4. Kishorepur Bat tala.

5. Jalpai, Nowpala West, Nowpala East, Rupnarayan River embankment to NH-6.

6. NH-6 to Tamultala, Motimala, Mellock South, Mellock North & Samta Rupnarayan river embankment.

7. Embankment of Rupnarayan from Kantapur to Khanjadapur.

8. Embankment from Antila Bridge to Kantapur Sluice.

9. Embankment over Damodar from Mahishrekha bridge to kulitapara more.

List of Damaged roads (ZP & PWD)

1. NH-6 to Mellock Rupnarayan bundh via S C Chatterjee Rd & via Orphuli U C Mem. Instn.

2. Mellock Kalitala to Tamultala NH-6 Embankment Rd.

3. Nowpala NH-6 to Jamindari bundh to Jalpai Roy Brick Field (ZP).

4. Road from Antila to Charkantapur (PMGSY).

5. road from Baidyanathpur More to Khanjadapur.

6. Borrer to Santoshpur, RIDF, 10 KM.

7. Ghoraghata Station to Kantapur, PWD, 4 KM.

8. Dakshinatala to Nalpur

List of Sluice gates under Bagnan-II Block.

Sl No.	Name of Sluice	River/Canal	GP	Status	Remarks
1.	Santoshpur Sluice (old)	7-No Rich Canal	Antila GP	F	
2.	Santoshpur Sluice (New)	7-No Rich Canal	Antila GP	F	
3.	Antila Sluice		Antila GP	F	
4.	Bagaberia Sluice	7-No Rich Canal	Antila GP	NF	
5.	Gunandapur Sluice (near ICDS)	7-No Rich Canal	Antila GP	F	
6.	Paikpari – Ramchandrapur Sluice(Bagnan-I)	Damodar	Comand area Antila GP	NF	
7.	Khanjadapur Sluice	Rupnarayan	Bantul Baidyanathpur	PF	
8.	Khanjadapur Sluice at Rathtala	Rupnarayan	Bantul Baidyanathpur	PF	
9.	Birkul Bundh Sluice		Bantul Baidyanathpur	PF	Bad condition
10.	Charkantapur Sluice	Rupnarayan	Bantul Baidyanathpur	F	
11.	Masuma Sluice	7-No Rich Canal	Bantul Baidyanathpur	F	
12.	Kantapur Sluice	Rupnarayan	Bantul Baidyanathpur	NF	
13.	Kulitapara Lock Sluice	Damodar	Chandrabag	F	
14.	Kulitapara Hume pipe sluice	Damodar	Chandrabag	F	Bad condition
15.	Kulitapara Old Sluice	Damodar	Chandrabag	F	
16.	Kulitapara Sluice near play ground	Damodar	Chandrabag	NF	
17.	Rabibhag Sluice	Damodar	Chandrabag	NF	
18.	Rabibhag Purbo	Damodar	Chandrabag	PF	Bad

	Sluice				condition
19.	Chandanapara Sluice	Rupnarayan	Mug Benapur	F	
20.	Benapur Wooden Sluice	Rupnarayan	Mug Benapur	PF	
21.	Kishorepur 2 vent Sluice	Rupnarayan	Mug Benapur	F	
22.	Beltala Chetua Sluice	Rupnarayan	Mug Benapur	NF	
23.	Bishalakshmitala Sluice		Mug Benapur	NF	
24.	Nalpukur State Canal Sluice	Damodar	Hallyan	NF	
25.	Gadaipur Sluice	Damodar	Hallyan	NF	
26.	Gartali Sluice	Damodar	Hallyan	PF	
27.	Dilalpur Sluice	Rupnarayan	Orphully	NF	
28.	Bankurdaha Sluice	Rupnarayan	Orphully	F	
29.	Nowpala Single Vent Sluice	Rupnarayan	Orphully	F	
30.	Orphully Single Vent Sluice	Rupnarayan	Orphully	F	
31.	Dharamanna Sluice	Rupnarayan	Orphully	F.	
32.	Mellok khal at Panchanantala Sluice	Rupnarayan	Sarat Chandra	F	Bad condition
33.	Mellok North near Rasbihari Mukherjee House Sluice	Rupnarayan	Sarat Chandra	F	
34.	Jalpai Village khal Sluice	Rupnarayan	Sarat Chandra	PF	
35.	Sondaile Sluice gate	Rupnarayan	Sarat Chandra	F	

Note:- F=Functional; PF=Partially Functional; NF= Non-Functiona

(* as reported at the meeting held on 17.06.2014 at Bagnan-II)

4. Name of Sluice need to be repaired:-

- Dilalpur Sluice of Orphully GP
- Bankurdaha Sluice of Orphully GP
- Khanjadapur Sluice of Bantul Baidyanathpur GP.
- Heledwip Sluice of Orphully GP.
- Mellock Sluice of Sarat Chandra GP.
- Sluice at Beltala-Chetua near Golden Brick field at Mug Benapur
- Najarpur Sluice of Antila GP.
- Bagaberia Sluice of Antila GP.
- Bishalakshmitala Sluice at South Benapurof Mug Benapur GP.
- Gunanandapur Thakurbagan Sluice of Antila GP
- Kulitapara Hume Pipe Sluice of Chandrabhag GP
- Sluice gate of Naoda Hallyan canal at the mouth of Damodar.
- Santoshpur Sluice of Antila GP.
- Kulitapara Hut Sluice of Chandrabhag GP

Besides this, the following embankments are of great concern for local residents as well as for the administration and need immediate intervention for repairing.

- ❖ Rupnarayan Left Embankment at Orphully Burning Ghat of Orphully GP
- ❖ -do- at Tentulmuri of Orphully GP
- ❖ -do- near Pranballavpur Pry. School and Kishorepur sluice gate
- ❖ -do- near Charkantapur very bundh (Near Bera Para)
- ❖ Embankment of the River Damodar of Hallyan GP.
- ❖ Gartali bridge over Naoda Hallyan Canal.

k) Availability of all sorts of preliminary medicines vaccines for affected cattle population and fodder for those:-

Report of Block Live Stock Development Officer follows.

Availability of Speed /Country boats.

Please fill the blank cell. Any addition/alteration in the list will be appreciated.

List of Country boats owner

SI No.	Name	Father's Name	Address	Contact No.
1.	Mahammad Rahaman (Tunu)	Jayedur Rahman	Hallyan, near prodhan's house	
2.	Basudev Lebu	Prollhad	Gartalli	9593111607
3.	Bechu Dhenki	Bihari	Gartalli	-do-
4.	Kishor Dolui,	S/o Lakshmikanta	Rabibhag (East)	
5.	Moklesh Mallik	S/o Unus	Do	9564348708
6.	Sk Hapijul	S/o Abdul Sobhan	Do	9775346747
7.	Ikram Sk	S/o Saidul	Do	

8.	Barjahan Kaji	S/o Arsed Kaji	Do	9046382404
9.	Motiar Mallik	S/o Unus	Do	
10.	Mojaffar Mollah	S/o Khalil	Do	9733764648
11.	Sibu Makal	S/o Rampada	Kulitapara	
12.	Subhasis Makal	S/o Bharat	Do	
13.	Nepal Patra	S/o Kartick	Do	
14.	Paritosh Patra	S/o Upen	Do	
15.	Gouranga Bag	S/o Joydeb	Do	
16.	Paltu Bag	S/o Sagar	Do	
17.	Ananta Makal	S/o Benu	Do	
18.	Bechu Makal	S/o Ratan	Do	
19.	Sona Makal	S/o Keshab	Do	
20.	Panchu Makal	S/o Pradip	Do	
21.	Bharat Makal	S/o Pradip	Do	
22.	Subir Bag	S/o Vishma	Do	
23.	Gopal Patra	S/o Kartick	Do	
24.	Dilip Patra	S/o Monimohan	Do	
25.	Laltu Patra	S/o Dilip Patra	Do	
26.	Basudev Khan		Birkul	
27.	Jalodhar Khan		Birkul	
28.	Nibas Sardar		Khanjadapur	
29.	Sribas Sardar		Do	
30.	Abinash Halder		Do	
31.	Dulal Halder		Do	
32.	Shyamal Das		Do	
33.	Ashok Bhowmik		Kishorepur	
34.	Kanai Bhowmik		Do	
35.	Mohan Mondal		Do	
36.	Dulal Mondal		Do	

37.	Probir Baitalik		Do	
38.	Mohan Das		Pranballavpur	
39.	Rabin Maity		Kishorepur	
40.	Ganesh Bhowmik		Do	
41.	Nabakumar Samanta		Do	
42.	Meghnath Bhowmik		Do	
43.	Dudhkumar Santra		Do	

m) Availability of essential commodities like food stuff, K Oil, Petrol, Diesel, Baby food etc:

Report of Area Inspector, Food & Supply Bagnan-II follows.

n) Maintenance of Electric Supplies by WBSEB:-

WBSEB is requested to take necessary arrangement.

o) List of Pranibandhu with Contact No. Under Bagnan-II Block:-

Sl No.	Name	Tagged GP	Contact No.
1.	Ganesh Giri	Antila	9434223355
2.	Subhash Das	BantulaBaidyanathpur	9830502887
3.	KoushikMaji	Chandrabhadra	9732965777
4.	ParthaMallik	Mug Kalyan	9732713886
5.	BhaskarPatra	Hallyan	9733964248
6.	DebasisSamui	Orphully	9932650927
7.	Rabin Hait	Sarat Chandra	9233765462

p) List of KPPS under Bagnan-II Block:-

Sl No.	Name	Tagged GP	Contact No.
1.	Soma Mukherjee	Antila	9830466524
2.	MrinaliniKhanra	Orphully	9775619474

q) List of Tractor Owners and other transport vehicles under Bagnan-II Block:-

1. Asit Maity Khanjadapur Mob: 9830971013
2. Ganesh Metla, Charkantapukur Mob:
3. ShyamalGuchhait, Kishorepur.
4. UtpalGuchhait, Kishorepur
5. AjoyDolui, Chandanapara
6. Gopal Khan, Hariharpur
7. Kartik Sana, South Benapur
8. SukumarMaji, Chandanapara
9. Utpal Das, South Benapur.

r) Name and address of SK Oil Dealer of Different G.P.:-

Name of GP.	Name of SK Oil Dealer	Address	Contact No.
BantulBaidyanathpur	Ritesh Shee Ac.RatikantaPanja	Baidyanathpur	
Antila	A Achar	Antila	
Mug KalyanBenapur	Krishnadas Adak	Hariharpur	
Mug KalyanBenapur	LakshmikantaSamui	-do-	
Mug KalyanBenapur	PareshPramanik	Chandanapara	
Mug KalyanBenapur	AjitPramanik	-do-	
Mug KalyanBenapur	MilanChakraborty,	South Benapur	
Mug KalyanBenapur	Ramchandra Samanta	PranballavPur	
Mug KalyanBenapur	Dronacharya Khanra	South Benapur	

s) Name and address of M R Dealer of Different G.P.:-

Name of GP.	Name of SK Oil Dealer	Address	Contact No.
BantulBaidyanathpur	Ritesh Shee Ac.RatikantaPanja	Baidyanathpur	
Do	S Das	Bantul	
Mug KalyanBenapur	SirajulHaque	Hariharpur	
Mug KalyanBenapur	MilanChakraborty,	South Benapur	
Mug KalyanBenapur	SwapanBera	Chandanapara	
Mug KalyanBenapur	Ajit Khan	Nuntia	

t) Name of SHG that can be used for preparing and running of gruel kitchen at the time of need:-

Name and address of SHG of Different G.P.:-

Name of GP.	Name of SHG	Address	Contact No.
BantulBaidyanathpur	Sonar Tori	Baidyanathpur	
Mug KalyanBenapur	MaaBishalakshmi	South Benapur	
Mug KalyanBenapur	MaaManasa	South Benapur	
Deulti Shibtala ICDS Centre (new)	Puspamala SHG	Sarat Chandra	9088243533
Deulti Shibtala ICDS Centre (old)	Puspamala SHG	Sarat Chandra	9088243533
Nowpala Kanya Pathsala	Nivedita SHG	Sarat Chandra	9735612132
Nowpala ICDS Centre	Nivedita SHG	Sarat Chandra	9735612132
Jalpai Pry School	Radha Gobinda SHG	Sarat Chandra	
Nachak Pry School	Ma Laxmi SHG	Sarat Chandra	9002727628
Deulti Board Pry School	Joba SHG	Sarat Chandra	9768580388
Brindabonpur Pry School	Borobaba SHG	Antila	9800499833
Paikpari No.-2 Pry. School	Paikpari Sukanta SHG	Antila	
Paikpari Pry. School No-1,	Paikpari Ramkrishna SHG	Antila	9775247418
Paikpari High School	Paikpari Ramkrishna SHG	Antila	9775247418

u) Name of Decorators under different GP.

Name of GP	Name of Decorators	Contact No/Address
BantulBaidyanathpur	Joyguru Decorator	Birkul

v) List of Non-Government Medical Practitioners under different GP.

SI No	Name of Medical Practitioner	Address/ Contact No.
1.	BadalMaity	
2.	Bhagirath Mal	
3.	BipadBhanjanAdhikary	
4.	PurnenduGuchhait.	
5.	Ashok Patra,	South Benapur
6.	MeghnadGhoroi,	South Benapur
7.	Ashok Ghoroi	South Benapur
8.	ChandanChakrabarty	South Benapur
9.	DilipSamanta	South Benapur
10.	BasudebGhoroi	South Benapur
11.	DipankarSamanta	South Benapur
12.	DipakGarani	South Benapur
13.	BiswarupSarkar	Pranballavpur
14.	Dhiman Bari	South Benapur
15.	Bidyut Khan	Hariharpur
16.	Amiya Ojha	Iswaripur
17.	Somnath Ghoshal	Samta
18.	Sovan Chatterjee	Mellock North

w) Name of Big Shoop Owners where Baby Food will be available:-

- Mukherjee & Brothers.BantulBaidyanathpur GP
- Gita Medical Hall,
- Anima Medical Hall, South Benapur
- Chowranghee Medical Hall, South Benapur
- Puspa Medical Hall, South Benapur
- SheeMedical Hall, Nuntia.
- Jeebandeep Medical Hall, Nuntia.
- Nuntia Medical Hall, Nuntia.
- KanakFermesi.Nuntia.

x) List of Civil Defence Volunteers under Bagnan-II GP.

1. GajenMaity, Charkantapukur
2. PrasantaMaity, -do-
3. Prabir Adak, -do-
4. Shankar Adak, -do-
5. Bimal Manna, -do-
6. SkSaidul, Kantapukur.
7. PatitPabanAdhikary, Birkul
8. AsitSingha, -do-
9. Sujit Manna, -do-
10. ArunSamanta, -do-

y) Name of local wood cutters:-

1. Arup Hajra, Charkantapukur.
2. RatikantaPurkait, Birkul
3. FajelRahman, North Benapur
4. UdayanBhuiya, Hariharpur
5. PankajBhakta, Chandanapara.

Block level Control Room for Crisis Management:-

1. Sri Niranjan Paul, BDMO, Bagnan-II & Nodal Officer, Mob. 9433555498
2. Sri Dipak Samanta, SAE, WRDD. Mob.8016456918/9433771491
3. Sri Debkumar China, Mob. 9432440715
4. Dilip Kr Ojha, EC, Mob. 9432896002
5. Tapan Nandi, Orderly to BDO, 9239669991
6. BechuramDenria, Relief Peon.
7. Astapada Gope Night Guard.

GP level Crisis Management Team:

Name of GP	Team Members	Contact No.
Antila	Mohan Lal Pal, EA and all GP staff.	9933732484
Bantul Baidyanathpur	Palash Bera, N.S. and all GP staff	9830526387
Chandrabhadra	Tapan Sani, Secy and all GP staff	9836328499
Hallyan	Santu Ghosh, NS and all GP staff	9679093718
MugkalyanBenapur	Saumitra Basu, NS and all GP staff	9674517446
Sarat Chandra	Shyamal Sarkar, Secy. and other GP staff	9836764599
Orphully	Pranabesh Mondal, NS and all GP staff	8768561644

Name & Contact No. of some Contractors who works in Bagnan-II Block:

Name	Address	Contact No
Kamal Dey	Gunandapur, Antila	9434301155
Dipak Hazra	Bagnan	9932340762
Kalyan Dutta	Bagnan	9264787837
Ghanashyam Das	Baidyanathpur	9732744294

GP Level four member committee for enquiry of damaged houses and relief distribution:-

Name of GP	Name of BDO's representative	Name of representative of Panchayat Samity	Name of representative of Gram Panchayat	Name of leader in opposition in GP /PS
Antila	Secretary, Antila	Sri Sahadeb Maji, P.S.M.	Sri Tushar Kanti Sasmal, Upa Pradhan
Bantul Baidyanathpur	Secretary, BB Pur	Sri Asit Maity, Saha Savapati	Sri Ashim Hore, Upa Pradhan
Chandrabhadra	Secretary, Chandrabhadra	Sri Jiaur Rahaman, Savapati	Smt Shyamali Roy, Prodhan
Hallyan	Secretary, Hallyan	Mukar Hussain, P.S.M.	Masud Rahaman, Upa Pradhan,

Mug Benapur	Secretary, Mug Benapur	Sri Mrityunjay Maji, P.S.M	Sk Jabbar Ali, G.P. M.
Orphully	Secretary, Orphully	Anu Khanra, P.S.M.	Sri Anup Shee, G.P.M.
Sarat Chandra	Secretary, Sarat Chandra	Sri Supriyo Bhattacharya, P.S.M.	Sri Debashis Ghoshal, G.P.M.

List of Civil Defence Trainee of Bagnan-II Block (Training Proposal submitted)

SI no.	Name	Father's/ Husband's Name	Address	Age	Phone No.
	Antila Gram Panchayat.				
1	Palash Khanra	Tapan	Palora	25	
2	Diptikana Das	Sunil	Bagaberia	39	9547810891
3	Sahadeb Maji	Hemchandra	Gunandapur	62	9434968116
4	Debu Banerjee	Niroj	Antila	53	9046292065
5	Saroj Maji	Jnanendra	Gunandapur	50	9733705035
6	Ranajit Dua	Feluram	Kajibhuenra	60	8001882254
7	Gopal Jana	Jagannath	Boror	38	
8	Arun Khanra	Kishori	Antila	48	8348725939
9	Kachiram Khanta	Dulal	Antila	42	9775145056
10	Pankaj Pal	Paresh	Paikpari	50	9434011039
11	Arpan Santra	Pramatha	Boror	43	
12	Bhabesh Manna	Harekrishna	Santoshpur	40	
13	Kalpana Upala	Sukumar	Boror	50	
14	Tushar Sasmal	Ranjan	Kajibhuenra	45	9733673716
15	Riajula Alam	Kaji Mijayet Hossein	Najarpur	40	9635692820
	Saratchandra Gram Panchayat				
16	Biswanath Mondal		Bramhan Dhukuria		7872472446

17	Ratan Manna		Jalpai		
18	Tahidul Molla		Asharia		9732976194
19	Samir Roychoudhury		Deulti(S)	50	
20	Sujoy Deuti		Motimala		
21	Ajmal Haque		Tamultala		
22	Biswajit Chandra		Samta		9593111812
23	Sanjib Bhoumik	Ganesh	Deulti (N)	23	
24	Srimanta Kaji	Laluprashad	Sandail	28	9093351863
25	Haru Manna	Nidhar	Nachak	46	9733120413
26	Sourav Roychoudhury	Jayanta	Mellok (N)	20	9874554987
27	Rajkumar Das	Panchanan	Mellok (S)	23	9735675524
28	Sanjay Bhoumik	Asto	Naupala(W)	25	
29	Anil Chakrabarty	Bimal	Naupala (E)		
	Bantul Baidyanathpur Gram Panchayat				
30	Dipankar Dutta	Shankar	Bantul	45	9434569348
31	Alok Mondal	Nutubihari	Kantapukur	47	9153621032
32	Prasanta Das	Radharaman	Masuma	30	9002321500
33	Saurav Shee	Jaladhar	Baidyanathpur	32	9153870365
34	Sukumar Jana	Gunadhar	Bantul	50	8145996211
35	Mohan Maity	Bhutnath	Charkantapukur	38	
36	Asit Sinha	Kachiram	Birkul	46	9432156547
37	Sujit Manna	Suresh	Birkul	40	
38	Subhash Hazra	Dibakar	Bantul	36	
39	Anup Mondal	Kartick	Bhuenra	28	8017454056
40	Sk Safikul	Nasiruddin	Bhuenra	28	7699229331
41	Ananta Munshi	Banamali	Baidyanathpur	41	9932676051
42	Debabrata Dutta	Aditya	Bantul	43	
43	Asit Maity	Ranjan	Khanjadapur	43	9830971013

44	Susanta Das		Khanjadapur	43	
45	Barun Adak	Joydeb	Baidyanathpur	36	
	Orphully Gram Panchayat				
46	Babul Samanta	Mukul Samanta	Bankurdaha	22	9609312456
47	Banamali Ruidas	Kishori	Heledwip	23	9735552499
48	Prakesh Pramanik	Fanindra	Kamardaha	31	7407561522
49	Nepal Mal	Madan	Chakkamala	23	9872081986
50	Lokman Ali	Mokshed	Bankurdaha	26	8967969145
51	Debabrata Rauth	Joydeb	Barunda	22	9733677473
52	Samit Moni	Badal	Barunda	20	9593091750
53	Prasenjit Moni	Debnath	Barunda	22	9593067480
54	Malay Guchhait	Gour	Dilalpur	24	8016816662
55	Rajesh Kayal	Gagen	Bansberia	24	7699576588
56	Malay Guchhait	Monilal	Bankurdaha	22	9732663926
57	Raghu Bera	Pulin	Chandgaria	25	9593436592
58	Subrata Chatterjee	Sukumar	Chakkamala(N)	26	7933013489
59	Dipankar Bhattcharjee	Pankaj	Orphully	18	9933717800
60	Goutam Biswas	Kshudiram	Kamardaha	25	
	Hallyan Gram Panchayat				
61	Nazrul Islam	Aminuddin	Akubhag	43	9609329697
62	Arun Dolui	Sunil Dolui	Akubhag	36	8670795950
63	Emdadul Hoque	Nazrul	Ayma Hallyan	36	9870795950
64	Swapan Manna	Jagadish Manna	Ayma Hallyan	45	9874072375
65	Kalyan Bhoumick	Durlab Bhoumick	Gartali, Amordaha	45	9593111607
66	Sk Hasanur	Taidhur Rahaman	Hallyan	35	
67	Niranjan Khanra	Krishnachandra	Rupasgori, RU	63	9735251535
68	Biswanath Maji	Gandhi	Chhayani	42	7797453816
69	Sk Golam Kuddush	Abdul Siddik	Panchani	44	

70	Pijush Halder	Gopal Krishna	Roynagar	42	8509374012
71	Sk. Nowshad	Syed Ali	Harizon	48	7501695219
72	Lakshi Roy	Nimai Roy	Akubhag	42	
73	Samar Kotal	Bistu Kotal	Rupasgori, RU	38	9231805495
74	Sk Rafic	Sk Hasam Ali	Akubhag	24	
75	Banikanta Jana	Nakul Jana	Gartali, Amordaha	42	7407686015
Chandrabhadh Gram Panchayat					
76	Soumen Mondal	Swapan	Gohalberia	21	
77	Prasanta Bose	Nandalal	Gohalberia	41	
78	Arup Adak	Ashutosh	Mirjapur	45	9233178072
79	Pradip Santra	Swapan	Mirjapur	38	
80	Sk Mubasir	Yousub	Amuria	24	7872496249
81	Sk Jinnath Hasan	Nur Hossain	Amuria	26	8926274513
82	Uday Samanta	Joydeb	Laghata	40	
83	Rabin Kanral	Satish	Laghata	31	
84	Sk Asraful Ahamed	Mahasin	Rabibhag	42	9830885118
85	Sk Abdul Raihan	Bahar Ali	Rabibhag	49	9647368831
86	Babu Bose	Nirmal	Chandrabhadh	25	
87	Suvojit Ghosh	Nilratan	Chandrabhadh	24	
88	Sk Ajijul Rahaman	Ainul Ali	Kulitapara	35	
89	Sk Mujibar Rahaman	Sk Isha Haque	Kulitapara	38	9933018557
90	Purnendu Dhara	Laxmikanta	Rabibhag	34	
Mugkalyan Benapur Gram Panchayat					
91	Ananta Manna	Shyamcharan	Nuntia	35	9735603056
92	Kashinath Manna	Adhir	Nuntia	33	9734641326
93	Sk Manjur Alam	Sk Abdul Mannan	Hariharpur	35	9732546252
94	Himadri Patra	Lakshman Patra	Hariharpur	26	9732716658

95	Boby Parvin	Abdul Halim Khan	Khajurnan	22	9874794496
96	Sandhya Adhikary	Satyajit	Khajurnan		9735246457
97	Sk Sabir Ali	Abdul Mannan	Hariharpur	28	
98	Biplab Bhattacharja	Shanti	Khajurnan	31	9775247401
99	Chandan Bhattacharja	Shanti	Khajurnan		9775247401
100	Manoj Goswami	Netai	Mugkalyan		9634823820
101	Debasis Manna	Rabindranath	Harinarayanpur	16	9433392132
102	Anup Kumar Mondol	Baidyanath	Benapur	38	9932735779
103	Mrityunjoy Mondol	Panchanan	Benapur	32	
104	Lakshmi Mondal	Lalmohan	Benapur	35	
105	Sk Nasim Ali	Nauser Ali	Benapur	36	
106	Santinath Mondal	Aloke	Benapur	19	

Placed in the pre-monsoon Disaster Prepared Meeting on and ratified.

Sd-

Block Development Officer

Bagnan-II,Howrah.

Memo No.

(2)/ Bagnan-II

Dated, 12.05.2016

Forwarded for kind information and taking necessary action to:-

- 1. The Addl. District Magistrate (Dev), Howrah.
(Attention to the District Disaster Management Officer, Howrah.)**
- 2. The Sub-Divisional Officer, Uluberia, Howrah.**

Sd-

Block Development Officer

Bagnan-II,Howrah.

CRISIS MANAGEMENT PLAN OF SANKRAIL DEVELOPMENT BLOCK HOWRAH

Contingency Action Plan for Flood & Cyclone for the year – 2016-17

1. Name of the Block : Sankrail Development Block
P.O.-Andul-Mouri, Howrah
2. Name of the Police Station : Sankrail
3. Total area of the block : 64.05 Sq. Km.
4. Total Number of Mouzas : 38 Nos.
5. Total Population : 290877 (Provisional as per Census 2001)
6. Total Nos. of Gram Panchayat : 16 Nos.
7. Literacy Details : Literate male-1,31,945
Literate Female-1,13,796

I. A. Identification of Flood Prone Areas

- (1) Sarenga Gram Panchayat : Soni Mondir, Banstala
- (2) Manickpur Gram Panchayat : Delta Mill near Post Office, Kanthal Tala, Jore Bandh
- (3) Kandua Gram Panchayat : Chaturbhujkati, Mohisgot, Nabaghara, Kandua
- (4) Dhulagori Gram Panchayat : Shibtala Pry. School, Mlla Para, Pramanik Para
- (5) Panchpara Gram Panchayat : N C Pal (Sluish Gate) High Madrasha, Mahishdhara.
- (6) Raghudevhati Gram Panchayat : Chak Srikrishna, Kanyamoni
- (7) Nalpur Gram Panchayat : Full-due to low land
- (8) Dakshin Sankrail Gram Panchayat : Purbapara, Sankrail, Kamdevpur, Abada, Ghoraghata Halisahar, Osmanpur.
- (9) Mashila Gram Panchayat : Andul Road to Bally Road
- (10) Banupur-II Gram Panchayat : Rajgunj Jute Ghat, Jhorehat (Basudevpur)
- (11) Duilya Gram Panchayat : : Najrulpally, Sarada Pally, Vidyasagar Pally.
- (12) Sankrail Gram Panchayat : Partly.
- (13) Thanamakua Gram Panchayat : : Podra Samsanghat to Thanamakua Gram Panchayat Office
- (14) Jhorehat Gram Panchayat : Bisco Bandh.

Continued Page No. 02.

B. Identification of Flood Shelters :

- (a) Kandua Mahakali High School
- (b) Chaturbhajkati Primary School
- (c) Raghudevhati Sadheraner Vidyalaya
- (d) Manickpur Adarsha Vidyalaya (Paschimpara Pry. School)
- (e) Delta Primary School
- (f) Sarenga High School
- (g) Shyamachara Pry. School, Sarenga
- (h) Dhulagori Uttarpara Pry. School
- (i) Dakshin Sankrail High School
- (j) Sankrail Railway Station
- (k) Abada Railway Station
- (l) Nirmala Cinema, Dhulagori & Anita Cinema
- (m) Prabhu Jagatbandhu College, Jhorehat
- (n) High Madrasa of Panchpara
- (o) New Andul H. C. High School
- (q) Fakir Chand High School, Jhorehat.
- (r) Surat Mohan Pry. School.

C. Identification of suitable sites for helipad

- (a) Andul Raj Math
- (b) Raghudevhati Sadheraner Vidyalaya
- (c) Sankrail Belvedia Math
- (d) Kandua Mahakali High School
- (e) Marwari Bagan (Near Andul Rly. Station)

D. Availability of drinking water and repair / resinking of damaged / defunct tube wells during flood season :-

Total repairing works of the tube wells to be done for **Nil** nos. and new sinking of tube wells will be done for **8 Nos** and re-sinking to of tube wells will be done for **Nil** Moreover, sufficient stock of spare parts will be kept for combating flood season.

E. Availability of all types of preliminary medicines, vaccines and building up or reserve stock including disinfection of drinking water :-sufficient stock of Halozen tablets, O.R.S. Powder and bleaching powder are at BMOH Office.

F. Communication facilities like Telephone and identification of vulnerable pockets for installation of wireless sets :-all Gram Panchayats under this Block have their own Telephone Numbers copy enclosed for ready reference. But installation of wireless set at the following places may be done – (i) Nazirgunj I.C. (ii) Sankrail P.S. (iii) Manickpur I.C.

G. Repair of embankment, sluices and other flood protective measures : the following culvert and bridges need to be repaired; those are via. (i) Samshan Ghat under Sarenga G. P. (Western Embankment of Hooghly river) (ii) Samshan Ghat point Delta Mill (Western Embankment of Hooghly River) (iii) Manickpur Embankment of Khalerpar at Ghoraghat point, (iv) Kediti Pole (Wooden Bridge) (v) Bisco More Road, (vi) Singhimara Wooden Bridge.

H. Availability of all sorts of preliminary medicines, vaccines for affected cattle population and fodder for those :- This will be ascertained by concerned authority.

I. Maintenance of road etc :- The following roads should be reconstructed before monsoon :-

- (a) Basudevpur More to Banupur Lanch Ghat under Jhorehat & Banupur-II G.P. area
- (b) Churamoni Pal (C. C. Pal) Road under Jhorehat & Banupur-II GP area.
- (c) Alampur to Bhurkuditala under Mashila G.P.

Continued Page No. 03

J. Availability of essential commodities like food staff, K/Oil, Petrol, Diesel, Soft Cake, Baby Food in vulnerable area : Concerned deptt. i.e. food & supplies Department will take action.

K. Maintenance of electric supplies by WBSEB and CESC : Concerned Department will be altered.

L. Any other matter concerned with the preparedness against flood :- Present stock position of relief materials at Block Level as on 03.04.10 is noted here and requirement of relief materials is also mentioned.

Stock Position

01.	Sari	986
02.	Dhuti	626
03.	Lungi	650
04.	Children Garment	127
05.	Spl. GR Rice	99 Kg
06.	Salwar Kameez	241
07.	Polythene Sheets	1023
08.	Blanket	682
09.	Male Wrapper	1410

M. **Important telephone numbers of Sankrail Development Block**

	Name of Office	Phone No.
01.	BDO, Sankrail	2669-0221
02.	Sabhapati, Sakrail Panchayat Samiti	2669-1589
03.	Kandua GP	2661-7247
04.	Dhulagori GP	2629-0379
05.	Andul GP	2669-3078
06.	Mashila GP	2669-3585
07.	Duilya GP	2669-8145
08.	Thanamakua GP	2664-3034
09.	Panchpara GP	2664-6370
10.	Jhorehat GP	2669-6301
11.	Banipur-I GP	2679-1364
12.	Banipur-II GP	2679-7405
13.	Sankrail GP	2679-2977
14.	Dakshin Sankrail GP	2679-3978
15.	Mnickpur GP	2679-9037
16.	Raghudevhati GP	2661-9032
17.	Sarenga GP	2661-8991
18.	Nalpur GP	2691-7456
19.	Sankrail Police Station	2679-0200
20.	Manickpur IC	2679-6986
21.	Nazirgunj IC	2688-6830
22.	Andul Phanri	9874075569
23.	BMOH	9831410442
24.	Assit. Director of Agriculture	9933549422
25.	BDMO	8145212510
26.	BLDO	9474420383

N. **Repair of embankment, Suices and Other flood protective measures :-**

The following culvertys/khals needs to be repaired/re-excavated to avoid water logging and flood.

1. Sarenga Lock gate has to be automated.
2. Repair of Gorabandh lock gate.
3. Construction of embankment from Rajgunge Jeti Ghat to Salil Pal's House via 3 no. Kalibari.
4. Re-excavation of Gouri Khal.
5. Re-excavation of Buri Khal.
6. Constructing of embankment at Raghudebbati & Chaksrikrishna.
7. Re-excavation of khal near Dowkaburi Lock gate.
8. Re-excavation of khal from Barajala canal to Gora bandh.
9. Re-excavation of Sandhipur Khal.

Block Development Officer
Sankrail Development Block
Howrah

Memo No.

Date :

Copy forwarded for information taking necessary action to :

1. The Additional District (Dev), Howrah
2. The Sub-Divisional Officer (Sadar), Howrah
3. The Sabhapati, Sankrail Panchayat Samiti, Howrah.

Block Development Officer
Sankrail Development Block
Howrah

CRISIS MANAGEMENT PLAN OF DOMJUR BLOCK

- Location including latitude :- 22⁰ 37 39 and Longitude :- 88⁰ 13 59
- Area (in Sq. KM) :- 97.3 sq. Km.
- No. Of Rivers :- 01 (Saraswati)
- No. Of Channels :- 03
- Name of Police Station :- Domjur
- No. & Name of G.Ps :- 18, Narna, Makardah – I, Makardah –II, Domjur, Mohiary- I, Mohiary – II, Salap- I, Salap – II, Bankra-I, Bankra- II, Bankra- III, Parbatipur, Uttar Jhapordah, Dakshin Jhapordah,, Rudrapur, Kolorah- I, Kolorah- II, Begri.
- Number of Villages :- 55 (Mouza)
- Number of Markets :- 20
- Number of Hats :- 03
- Number of Gram sansads :- 279
- No. Of G.P. Members :- 279
- No. Of P.S. Members :- 52
- No. Of Z.P. :- 03
- Demographic details :-
- No. Of Household :- 81981
- Total Population :- 377647
- Male :- 192646
- Female :- 184975
- Others :- 26
- Population Density :- 3881.26
- % of Literacy :- 73.82, Male :- 76.70, Female :- 70.84
- S.C. (total & percentage) :- 79173, 20.97 %
- S.T (total & percentage) :- 944, 0.25 %
- OBC (total & percentage) :- 115977, 30.71 %
- Gender Ratio(no. Of female to 1000 male) :- 953

Electoral Data :-

- Electors :- 272500
- Male :- 141879
- Female :- 130619
- EPIC percentage :- 100 %
- PER percentage :- 100 %

Infrastructure details :-

Physical infrastructure :-

- Kachha :- 10.62 K.M
- Block Top :- 52.38 KM
- Morrum :- 11.57 KM
- Brick Paved :- 19.22 KM
- Net Area under Cultivation :- 11557.06 Acres
- Area under Irrigation :- 9000 Acres (approx.)
- Area under Boro Cultivation :- 5356 Acres
- Major Crop of the Block :- Paddy, Jute, Potato, Oil Seeds, Green Vegetables etc.

College :- 1

Schools and similar educational Institutions :-

- Higher Secondary :- 24
- Secondary :- 15

- Junior :- 03
- Madrasa :- 03
- Primary :- 157
- MSK :- 03
- SSK :- 18
- Cluster Resource Centres :- 02

Hospitals and Health Centres :-

- Rural Hospitals :- 01
- Block Primary Health Centre :- 04
- Primary Health Centre :- 18
- Sub-Centre - 48

No. Of Nationalized Banks :- 11

Post Office :-

- Sub-Post Office :- 05
 - Branch Post Office :- 28
- # No. of Cyclone-shelters (Permanent): 01

No. of Flood-shelters (Permanent) :- 01

No. of Flood-shelters (Temporary) :- 22

Vulnerable Mouzas: :- 32

Land Phone Number of the Block :- (033) 2670-0222.

BLOCK LEVEL DISASTER MANAGEMENT COMMITTEE (BDMC)

- | | |
|---|------------|
| 1. Sabhapati of Domjur Panchayat Samity | - Chairman |
| 2. Block Disaster Management Officer | - Member |
| 3. Circle Inspector of Police | - Member |
| 4. Block Medical Officer of Health | - Member |
| 5. Assistant Engineer of PWD, PHE and I & W | - Members |
| 6. Block Agriculture Officer | - Member |
| 7. Block Officer of ARD | - Member |
| 8. 2(two) Elected Representatives of Panchayat Samiti
(1 male & 1 female) | - Members |
| 9. Officer-in-Charge, Local Police Station | - Member |
| 10. 2(two) Local School Teachers | - Members |
| 11. 2(two) Local Senior citizens | - Members |
| 12. Station Superintendent, WBSEB | - Member |
| 13. Local MLA/ Representative of MLA | - Member |
| 14. Local Forest Ranger | - Member |
| 15. Karmadhakshyas of all Sthayee Samites | - Members |
| 16. Chief Inspector of Food & Supplies | - Member |
| 17. Child Development Project Officer | - Member |
| 18. Block Development Officer | - Convenor |

* The List of vulnerable Mouzas:

Severe	Moderate	Mild
<ol style="list-style-type: none"> 1. Uttar Jhapardaha 2. Mohishnala 3. Mahishgote 4. Rajapur 5. Dakshinbari 6. Rudrapur 7. Bachhurgote 8. Wadipur 9. Amria 10. Chhoto-Khasmorah 11. Nonakundu 12. Chak-Narna 13. Parbatipur 	<ol style="list-style-type: none"> 1. Jamdanda 2. Madhya-Kolora 3. Sapdanga 4. Uttar-Keshabpur 5. Jhaluarber 6. Nimerhati 7. Domjur (Hospital Area) 	<ol style="list-style-type: none"> 1. Biprannapara 2. Baniara 3. Makhapara 4. Bankra Kabarpara 5. Bankra Saratpally 6. Bankra Sardarpara 7. Tentulkuli 8. Badampur 9. Paschim Narna 10. Chak-kadamtala 11. Chak hari 12. Jabdapota

Vulnerable Rivers/ Canals/ Kharis: Requirement of works to be undertaken:

Sl. No.	Vulnerable point or location	Location	Type of work
1.	Chumukdaha embankment	Parbatipur	Re-excavation
2.	Mohishnala embankment	Uttar Jhapardaha	Protective embankment
3.	Rajapur Canal No. 1	Uttar Jhapardaha	Protective embankment
4.	Kamarnala Sluice Gate	Uttar Jhapardaha	Protective embankment
5.	Canal No. 5	Salap-I	Re-excavation
6.	Mahishgote to Mahishnala Suti Khal	Uttar Jhapardaha	Re-excavation
7.	Parbatipur Canal	Nonakundu Sluice Gate at Parbatipur	Re-excavation
8.	Rajapur Canal No. 1	Uttar Jhapardaha & Rudrapur	Re-excavation
9.	Mahishdhara Canal	Bankra-II & III	Re-excavation
10.	Barjola Canal	Kolorah-II & Begri	Re-excavation
11.	Sluice gate at 11 points on south embankment of Suti Canals.		

Report on Rainfall and arable land:

Rainfall and river water-gauge reading station: one RAIN-GAUGE has been set up at the Block Premises, and reading taking has just been started.

There is no RIVER WATER-GAUGE READING STATIONS within the Block.

Average annual rainfall received during the Year (2000)	Total Rainfall recorded this year (upto date)	Total arable land (in Hec.)	Land presently under Cultivation	Fallow land
(1)	(2)	(3)	(4)	(5)
1143.5 mm	Record not available	4250 Hec.	4250 Hec	Nil

High-rise buildings for air-dropping relief materials:

1. Roof of Nehru Balika Vidyalaya building (three storied) under Domjur G.P.
2. Islamia High School building under Bankra-I G.P.

High Land Space with adequate ground clearance for construction of helipad:

1. J.D.I Football Ground
2. Makardaha B.S.I. Football ground
3. Begri Sankharidaha Primary School football ground.

Proposal for arrangement of Safe Drinking Water:

1. A few Community Tube wells may be set-up with high raised platforms.
2. Special care should be taken for protecting P.H.E. water supply.
3. Adequate bleaching powder should be reserved for disinfecting drinking water sources

Boats for Rescue and Relief Operation:

No country boat is available in this Block area.

Civil Defence Personnel should be kept ready with at least 5 (five) sets of O.B.M. & Raft.

Contingent Stock of Relief Materials:

(As on 30.05.2016)

The following materials should be kept reserve for flood:

1. Dhuti: 1098 Pcs.
2. Saree: 1232 Pcs.
3. Lungi: 1225 Pcs.
4. Children's garments: 330Sets.
5. Poly-sheet: 2902Pcs.
6. Salwar Kamiz 602 pcs.
7. Male Wrapper 1015 pcs
8. Paizama Panjabi 400 pcs.

Name of Gram Panchayats	Phone No.	Vulnerable Mouzas	Rescue Shelter
Uttar Jhapardaha	2877-7070	Uttar Jhapordah, Mohisnala Mohisgote Rajapur Dakshinbari Nonakundu Badampur Chakhari Chak-Kadamtala	Mohisgote F.P. School Rajapur Flood Shelter. * Badampur F P School Nonakundu F P School
Parbatipur	2670-4004	Parbatipur Chakhari	Parbatipur Vidyapith
Narna	953212-260544	Paschim Narna	Paschim Narna Primary School
Kolorah-I	2670-3162	Jamdanda	Jamdanda Primary School
Dakshin Jhapardaha	2670-2052	Sapdanga Uttar Keshabpur	Sapdanga Primary School Keshabpur Rang Para School
Domjur	2670-1584	Domjur (Hospital area)	Nehru Valika Vidyalaya
Mohiary-II	2669-7808	Nimerhati	Nimerhati Primary School
Makardah-II	953212-247297	Jhalarber	Jhalarber Primary School
Begri	2670-4217	Biprannapara	Biprannapara Primary School

		Baniara	
Bankra-II	2653-4209	Bankra Kabarpara Bankra Sardarpara	Bankra Badamtala Girls School
Salap-I	2653-7125	Tentulkuli	Tentulkuli High School
Rudrapur	2670-2869	Rudrapur Bachurgote Wadipur Amria Chhoto Khosmorah Jabtapota Makhalpara	Bachhurgote Primary School Amria Primary School Jabdapota F P School Dighirpar Primary School
Bankra-III	2653-2866	Bankra Saratpally	Bankra Misrapara Primary School

Contact Numbers of Prodhan :-

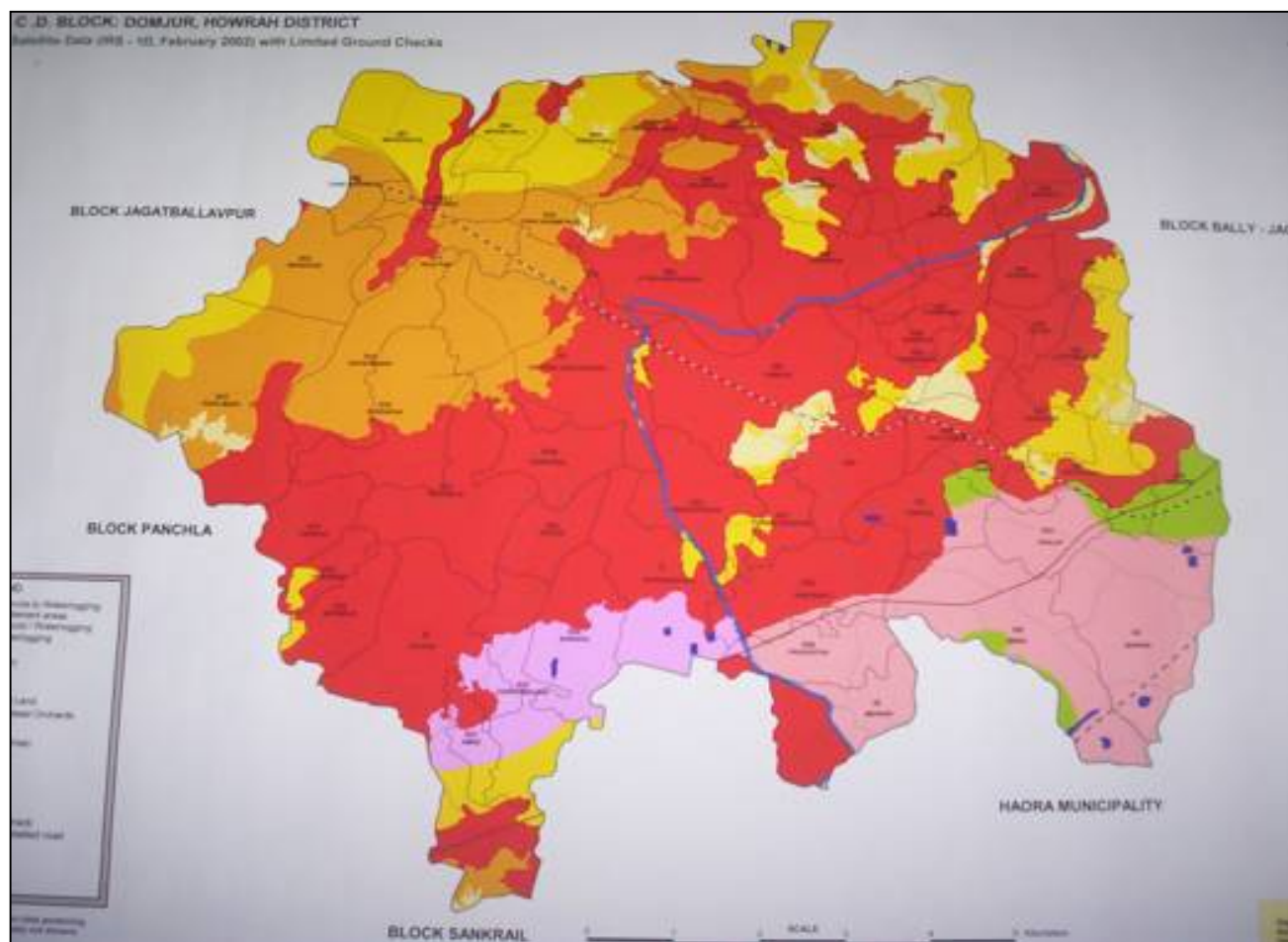
Sl. No.	Gram Panchayat	Name of the Prodhan	Contact No.
1	Mohiary – I	Kakoli Naskar	8420744199
2	Kolorah – II	Rajasri Pandit	9038622595
3	Kolorah-I	Md. Masud Mondal	8017348232
4	Uttar Jhapordah	Sajal Das	9831094247
5	Parbotipur	Priyanka Pal	8697055424
6	Dakshin Jhapordah	Dr. Samir Barman	9836054363
7	Makardah-I	Sk. Jahur Ali	9830251097
8	Begri	Rupasi Sardar	9674289777
9	Makardah – II	Nemai Chandra Sani	9874693020
10	Mohiary-II	Mantaj Ali Molla	9830650651
11	Rudrapur	Shampa Paul Das	9007769519
12	Domjur	Mala Ghosh	9836691218
13	Narna	Sunil Ghosh	9830177927
14	Salap –II	Keya Naskar	9831392219
15	Salap-I	Sila Pramanik	9674662002
16	Bankra-II	Rejina Begum Sardar	9143779626
17	Bankra-I	Aktar Hossain Molla	9836896724
18	Bankra-III	Sarama Patra	9143731469

Latitude and Longitude of Relief Godown & Flood Shelter :-

Sl. No.	Flood Shelter / Relief Godown	Land details	Latitude / Longitude
1	Flood Shelter	Mouza- Rajapur Dag No.- 80 : J.L. No. 11 Khatian No. 1 Area of land- 10 Decimal	Longitude- N 22 ⁰ 37.670' Latitude – E 088 ⁰ 13.963'
2	Flood Shelter at Block Premises	Mouza – Domjur Dag no. 938 : J.L. no.- 33 Khatian no. 6089 Area of land- 2.81 arc	Longitude --N 22 ⁰ 37.661' Latitude—E 088 ⁰ 13.977'
3	Relief Godown at Block Premises	Mouza – Domjur Dag no. 938 : J.L. no.- 33 Khatian no. 6089 Area of land- 3 decimal.	Longitude --N 22 ⁰ 37.661' Latitude—E 088 ⁰ 13.977 '

Map:

The G.I.S. Map, as was directed for demarcation could not be made available; a map is being prepared at the block level for this purpose.



Block Development Officer

Domjur: Howrah

DISASTER MANAGEMENT PLAN FOR THE YEAR 2016-17.

Name of the Block – JAGATBALLAVPUR

1	Total Area of the Block	---	120.90 Sq. Km.
2	Population	---	2,61,923
3	Literacy	---	1,42,701
4	Immunization	---	Not available
5	Agriculture, Industrial & other labour	---	Agricultural labourers – 27,143 Industrial labourers – 15,958 Other labourers – 12,322
6	B.P.L. families out of total family	---	13,338 families
7	Area under forest	---	Nil
8	Area under major crops	---	14,668 Hec
9	Whether an area is vulnerable to any natural calamity	---	7 G.P.s are fully vulnerable & the remaining 7 G.P.s are partly vulnerable
10	Miscellaneous	---	Nil

GOVERNMENT PLAN FOR PREPAREDNESS ON ANTI-FLOOD MEASURES DURING THE YEAR 2016-17.

1. i) IDENTIFICATION OF FLOOD PRONE AREAS
10 (ten) Gram Panchayats areas except Laskarpur, Sealdanga, Pantihal & Islampur G.P. areas.
Flood water flowing area - entire area of aforesaid 10 (ten) G.P.s and part of Laskarpur, Sealdanga, Pantihal & Islampur Gram Panchayats.
- ii) IDENTIFICATION OF FLOOD SHELTERS
Permanent : 1. Gouripur flood shelter (Polgustia G.P. area)
2. Ichhapur flood shelter (Sealdanga G.P. area)

Temporary :
1. JAGATBALLAVPUR - I G.P. area
a) Jagatballavpur High School, b) Sovarani Memorial College, c) Chakadat Primary School.
2. JAGATBALLAVPUR - II G.P. area
a) Pally Adibasi V.P. School.
3. BARGACHIA - I G.P. area
a) Modhya Santoshpur F.P. School, b) Uttar Santoshpur Bagdipara F.P. School,
4. BARGACHIA - II G.P. area
a) Bargachia Priyanath Pathsala.
5. MAJU G.P. area
a) Maju R.N. Bose High School
6. SANKARHATI – I G.P. area
a) Biswanath F.P. School, b) Bhursit Bamanpara F.P. School,

c) Bramhanpara Chintamoni Balika Vidyalaya.

7. SANKARHATI – I G.P. area

a) Bramhanpara Chintamoni Institution.

8. GOBINDAPUR G.P. area

a) Gobindapur Anuraj Vidyamandir.

9. HANTAL-ANANTABATI G.P. area

a) Hantal Bishalaxmi H.S. School, b) Chhoto Boharia F.P. School, c) Boharia F.P. School.

10. POLGUSTIA G.P. area

a) Nazrul Siksha Niketan, b) Nalda Nabagopal F.P. School, c) Dwipa Board Primary School.

NON-OFFICIAL FLOOD SHELTERS

GOURIPUR FLOOD SHELTER : Village: Gouripur , P.O.: Gouripur , P.S.: Jagatballavpur, Howrah.

AVAILABILITY OF DRINKING WATER & REPAIRS/RE-SINKING OF DAMAGED TUBE-WELLS ETC.
DURING THE FLOOD SEASON:

Out of 100 (approx) nos. of Tube-wells 50 (approx) nos. Tube-wells are not functioning presently and the RWS staffs of this office are ready to tackle the situation.

2. a) IDENTIFICATION OF SUITABLE SITE FOR HELIPAD

Sl.	G.P. Area	Site
1.	JAGATBALLAVPUR - I G.P. area	Open Land of Jagatballavpur Rural Hospital premises
2.	SANKARHATI – I G.P. area	Brahmipara Kohinoor Football Ground
3.	SANKARHATI – I G.P. area	Open Land of Bramhanpara Chintamoni premises
4.	LASKARPUR G.P. area	Open Land of Ekabbarpur Gobindapanja High School premises
5.	SEALDANGA G.P. area	Open Land of Garbalia R.C. Manna Institution premises
6.	POLGUSTIA G.P. area	Open Land of Polgustia Dighirpar Junior Basic School premises

3. Availability of all types of preliminary medicine / vaccines and building up of reserve stock including disinfection of drinking water.

In case of adverse situation B.M.O.H. Jagatballavpur Rural Hospital will be requested to keep him ready alongwith his staff and adequate necessary medicine and all the Medical Officers of the respective P.H.C. will be requested for the same purpose.

B.M.O.H. is being requested to send the report regarding the availability and stock position of the preliminary medicine, vaccines and A.V.S.

4. Communication facilities like telephone & identification of vulnerable pockets for installation of wireless sots.

All the message may be communicated through the following telephone numbers from time to time if and when necessary.

Sl.	Offices	Telephone numbers
1.	BLOCK DEVELOPMENT OFFICER, JAGATBALLAVPUR DEVELOPMENT BLOCK	232245
2.	SAVAPATI, JAGATBALLAVPUR PANCHAYAT SAMITY	232336
3.	JAGATBALLAVPUR POLICE STATION	255230
4.	JAGATBALLAVPUR RURAL HOSPITAL	255238

Telephone numbers of G.P. Offices:-

Sl.	Offices	Telephone numbers
1.	JAGATBALLAVPUR - I G.P.	232299
2.	JAGATBALLAVPUR - II G.P.	255231
3.	BARGACHIA - I G.P.	255242
4.	BARGACHIA - II G.P.	255416
5.	HANTAL-ANANTABATI G.P.	255204
6.	PANTIHAI G.P.	255206
7.	SEALDANGA G.P.	211127
8.	SANKARHATI – I G.P.	232224
9.	SANKARHATI – II G.P.	232335
10.	MAJU G.P.	230295
11.	GOBINDAPUR G.P.	225091
12.	ISLAMPUR G.P.	225525
13.	POLGUSTIA G.P.	225989
14.	LASKARPUR G.P.	251068

5. Availability of all sorts of preliminary medicine / vaccines for affected cattle, population & fodder for those.

Necessary arrangement may be made for collection of Straw & Fodder to tackle the flood situation if necessary. In connection with the animal health the V.S. will be requested to keep him in close connection with the office alongwith his staff to tackle the situation.

B.L.D.O. is being made contact to inform the arrangement of fodder and other necessary items in this regard.

6. Availability of Speed / Country Boats.

More or less 1 to 5 nos. of Country Boats will be available in and around HANTAL-ANANTABATI G.P., LASKARPUR G.P. and SEALDANGA G.P. area.

Arrangements are being taken to contact the name of the owner of the Country Boats. There is no availability of Speed Boats.

7. Availability of essential commodities in flood prone areas:

The respective authorities may be requested to reserve the essential commodities like Kerosene Oil, Petrol, Diesel , Soft Cake etc. at different points of different Gram Panchayat areas under this Block in such a manner so that those materials may be collected easily.

8. MAINTENANCE OF ROAD:

The technical staff and the public representative will keep their strict vigilances in the matter. The respective authorities will be requested to take the respective measure before the situation occurs for keeping smooth communication.

9. MAINTENANCE OF ELECTRIC SUPPLIES BY S.E.B. & C.E.S.C.

There are 2 (two) Electric Offices maintained by S.E.B. One at Bargachia and another at Munshirhat. They are being requested to remain alert for the untowards incidents arising out of natural calamities such that electric supply may remain regular.

II. THE MATTER OF CRISIS MANAGEMENT REGARDING :

1. Rainfall & River water gauge reading station .
Rainfall : A.D.O., A.R. (Farm) Jagatballavpur, Howrah are being made contact regarding rainfall.
RIVER WATER GAUGE READING STATION :
There are 2 (two) such stations in this Block namely-
 - a) Irrigation Water Ways, Bargachia, Howrah.
 - b) Trans Damodor, Amta Sub-Division, Amta, Howrah.
2. Setting up of Control Room at different level with manpower & contact number.
Setting up of Control Room at different Block level and it will start function as and required. During flood, Control Room will be set up at Block Hqs. Similarly a G.P. Level Control Room will also be opened at G.P. Office headed by the concerned Prodhans. All kinds of report etc. will be transmitted to the Block HQRS in consultation with the Prodhan. Extension Officers are also tagged with G.P. regarding the report return & message at the time of and after disaster.
Contact number has already been given.
3. Strengthening of Warning System:
Message may be received through Fax & Telephones at Block Office and Police wireless set of Jagatballavpur Police Station.
4. Incident command system involving all departments and their contingency plans.
Departmental contingency plan of all the Departments relating to disaster under this Block jurisdiction will be collected and reviewed in crisis management committee and central command system will be adopted from Block Hqs. to mitigate the disaster crisis.

5. DOCUMENTATION OF AVAILABLE RESOURCES ETC.

Documentation of available resources as per plan will be done after making the local people trained in rescue and relief operations are also readily available at this Block. W.B. Civil Emergency Forces may be asked for such rescue and relief operation, if situation so demands.

6. PROVISION FOR DISINFECTIONS & INOCULATION.

B.M.O.H. Jagatballavpur Block will be requested to arrange for medical health special teams headed by Medical professional doctors alongwith sufficient stock of medicines and vaccines for conduction post flood medical operation. He will also be requested to depute competent medical personnel for proper guidance to the tube-well machines to be deployed for disinfections of drinking water, tube-wells etc.

7. PARTICULARS OF RESCUE TEAM PROPOSED TO BE FORMED :

To combat the situation arising out of flood / and other natural calamity a team is made for each G.P. to monitor the rescue and other operation in Block level.

8. SELECTION OF AGENCIES FOR RUNNING GRUEL KITCHEN.

Gruel Kitchen may be opened only in the grave situation, subject to prior approval from the Sub-Divisional Officer (Sadar). The Block Level Officials under the control and supervision of Block Development Officer, Jagatballavpur will arrange for distribution with the help of local Panchayat functionaries. Service of local reputed N.G.O. and S.H.G. will also be utilized.

9. PROVISION FOR ALTERNATIVE CROPS:

- i) The area affected by flood do not cover a by any crops during rainy season could be brought under crop viz. Boro-Paddy, Wheat, Mustard, Potato, Pulse etc. according to the land situation capability of the land and irrigation ability classes.

- ii) In order to give some aid to the farmers supply of seeds of different kinds viz. Paddy, Wheat, Mustard, Kalai etc. in the form of minikits.
- iii) To purchase fertilizer and other inputs for cultivation arrangement for loans to the farmers with low interest or minimum interest may be given.
- iv) A good quantity of different varieties of seeds lying in different farms may be supplied as and when necessary.
- v) The Agriculture Development Officer, Jaagatballavpur may be requested to form a suitable team for local survey and advice to all the flood affected farmers to follow up necessary steps as suggested by the Agriculture Department.

10. ENSURING SUPPLY OF BUILDING MATERIALS:

Post Flood reconstruction work should also get equal attention and emphasis. It is expected that Block Level Officials of Line Department prepare their flood reconstruction plan within the framework of the Block as a whole. In this stage reconstruction of damaged houses is an almost work on the part of Govt. Local P.R. bodies and N.G.O.s may be engaged for procurement of local resources for construction of such damaged houses.

Some sources of building materials are given below :

- i) Hatteswar Brick Field, Jaagatballavpur
- ii) Jaagatballavpur Brick Field, Jaagatballavpur
- iii) Suniti Builders, Munshirhat.
- iv) Munsri Builders, Munshirhat, Howrah.
- v) Bapi Builders, Munshirhat.
- vi) Bharat Builders, Munshirhat.
- vii) Sadhukhan Builders, Maju.

11. Miscellaneous: Nil.

CRISIS MANAGEMENT PLAN OF SHYAMPUR-I

Memo No. 1102

Dated. 13-05-2016.

From: Block Development Officer, Shyampur-I, Shyampur, Howrah.

To: Officer-in-Charge, Disaster Management Department, Howrah.

Sub: Submission of Contingent Action Plan'2016.

Sir,

With reference to the above, I am submitting herewith the contingent action Plan of Disaster Management'2016 of Shyampur-I Block, Howrah for your information and taking necessary action.

Enclo: As stated above.

Block Development Officer,
Shyampur-I, Shyampur, Howrah.

Memo No. 1102 /1(2)

Dated. 13.05.2016.

Copy forwarded for information to the:

1. Sub-Divisional Officer, Uluberia, Howrah.
2. Savapati, Shyampur-I Panchayat Samity, Howrah.

Block Development Officer,
Shyampur-I, Shyampur, Howrah.

CONTINGENCY DISASTER RISK MANAGEMENT PLAN 2016

XX

Shyampur-I block Development Office

SHYAMPUR :- HOWRAH

AT A GLANCE

SHYAMPUR-I DEVELOPMENT BLOCK

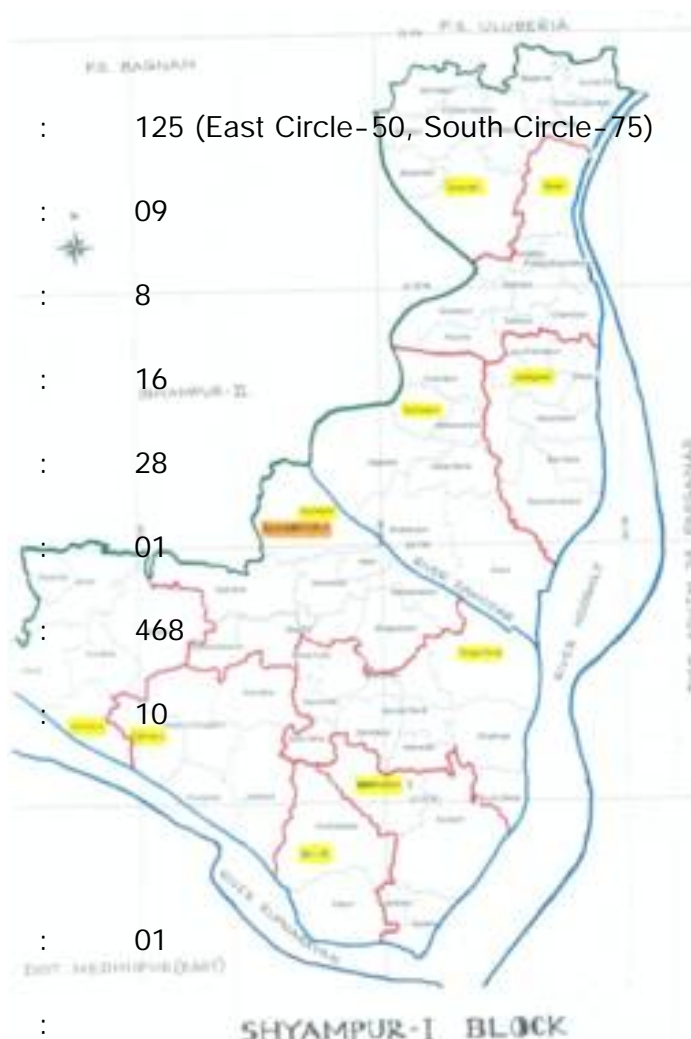
Date of Inception of the Block	⇒	20 th October 1956
Area of the Block	⇒	115.06 Sq. K.M.
Surrounding of the Block & Geographical area	⇒	<div style="display: flex; justify-content: space-between;"> <div> <p>East - River Hoogly</p> <p>West - River Rupnarayan & Shyampur-II Block</p> <p>South - River Rupnarayan</p> <p>North - Uluberia-I Block</p> </div> </div>
Number of Gram Panchayat	:	10
Number of Mouza	:	67
Number of Village	:	127

Education

Number of Primary Schools	:	125 (East Circle-50, South Circle-75)
Number of Upper Primary Schools	:	09
Number of Secondary Schools	:	8
Number of Higher Secondary Schools	:	16
Number of S.S.K.	:	28
Number of M.S.K.	:	01
Literacy Centre	:	468
Number of Libraries	:	10

Health

B.P.H.C.	:	01
(Kamalpur Primary Health Centre)	:	
Subsidiary Health Centre	:	02
(Nabagram & Pichaldaha)	:	
Number of Sub-Centre	:	29



Number of Homeopathic Centre : 04

Banking Institutions

Number of Commercial Banks : 09

Number of Co-operative Banks : 02

Number of Co-operative Societies : 49

Industries

Number of Large / Medium Industries : 100

Number of Workers in Large/Medium : 3502

Miscellaneous

Number of Clubs / Cultural Societies : 39

Number of Post Office : 12

Number of Hat : 10

Telephone No. of the Block Headquarters :  03214 264217



03214-215847



8335079114

BLOCK SET UP

The Block Development Officer's Desk : 03214 – 264069

03214 – 264217

E-Mail : bdoshyampur1@gmail.com

Fax : 03214 – 264069

Sl. No.	Name of the Officer	Designation	Phone No.
1.	Ananya Ghosh	Block Development Officer	8335079114
2.	Samit Ranjan Mondal	Jt. Block Development Officer	9614442543
3.	Md Maruf Ahamed	Block Disaster Management Officer	9831876235
4.	Sukhendu Hazra	Panchayat Development Officer	9330444055
5.	Sukhen Barman	Inspector, Minimum Wages	9735776066
6.	Dr. Sanat Sarkar	Block Livestock Development Officer	9475676133

7.	Santanu Roy	Agricultural Development Officer	9933526268
8.	Pabitra Kr Dutta	Child Development Project Officer	8670340177
9.	Kingsuk Baitalik	Sub-Assistant Engineer (BP)	9609173771
10.	Avijit Bose	Sub-Assistant Engineer (RWP)	9477774805
11.	Anup Bhowmik	Sub-Assistant Engineer (WRDD)	9732678976
12.	Arnab Sadhu	Assistant Programme Officer	9433851539
13.	Ujjal Pahari	Samity Education Officer	9239418987
14.	Sutanu Jana	Block Informetic Officer	9477420630
15.	Smt. Keya Samui	Women Development Officer	9732748967
16.	Prasanta Das	Block Welfare Officer	9641355018

Shyampur Police Station

✦ 03214 264232

GRAM PANCHAYAT SET UP

Sl. No.	Name of the Gram Panchayat	Names of the Mouzaa / Village
1.	DHANDALI	1. BAGANDA, 2. KUMARKHALI, 3. DHANDALI, 4. PURALIPARA, 5. ICHHAPUR, 6. PURBA GAZIPUR, 7. GUTINAGURI, 8. SYADPUR, 9. MADARIBAR, 10. CHHOTA JOYNAGAR
2.	BELARI	1. BELARI, 2. GOPALPUR, 3. SILAMPUR, 4. SRIRAMPUR, 5. PUTURIA, 6. DAFARPUR, 7. CHANDIPUR, 8. PURBA BASUDEBPUR
3.	NABAGRAM	1. JOYKRISHNAPUR 2. KASIPUR 3. NABAGRAM 4. GABARDAHA 5. BARKALIA 6. RAMCHANDRAPUR 7. ALIPUR
4.	BALICHATURI	1. ALIPUR 2. GAJANKOL 3. BALICHATURI 4. MAHESHWARPUR 5. CHANDPUR 6. GHOSHPUR KALIA 7. GOHALBERIA 8. BHABANIPUR
5.	SHYAMPUR	1. ALPIN 2. NARIKELBAR 3. KANTHILABAR 4. SHITALPUR 5. HARINARAYANPUR 6. BHAGAWANPUR 7. RAMESHWARPUR 8. SHYAMPUR (CT)
6.	DINGAKHOLA	1. SANKARDARI 2. GOALDAHA 3. KAMDEBPUR 4. SARISHANI 5. BHARAPURA 6. KATHANALI 7. KURCHIBERIA 8. KSHIRISH BERIA 9. SIBGANJA 10. DINGAKHOLA
7.	RADHAPUR	1. KALIDAHA 2. PURULPARA 3. RADHAPUR 4. JALLABAD 5. DAKSHIN DURGAPUR
8.	KAMALPUR	1. KAMALPUR 2. PANSILA 3. SRIKOL

		4. KOTARA	5. NUNEBAR	6. DEULI
9.	BANESHWARPUR-I	1. BANESHWARPUR 4. GADIARA	2. GUREPOL	3. AMBERE
10.	BANESHWARPUR-II	1. PICHHALDAHA	2. SIBPUR	

Sl No	Name of Gram Panchayat	Names of the Person(s)	Designation	Phone No.
1	Dhandali (03214)- 215319	Tumpa Ghosh	Pradhan	9903162976
2	Belari (03214)- 271076	Radharani Pramanik	Pradhan	9748143320
3	Nabagram (03214)- 271081	Prasanta Das	Pradhan	9093183710
4	Balichaturi (03214)- 271074	Sanjoy Maji	Pradhan	9609690154
5	Shyampur (03214)- 274900	Shyam Charan Pakhira	Pradhan	9733531495
6	Dingakhola (03214)- 276130	Santi Ranjan Maji	Pradhan	973257550
7	Kamalpur (03214)- 261315	Ruma Jana	Pradhan	9732894876
8	Radhapur (03214)- 212159	Nilima Dolui	Pradhan	9733972248
9	Baneswarpur-II (03214)- 263192	Nirmal Karmakar	Pradhan	9800313064
10	Baneswarpur-I (03214)- 213600	Soma Kapat	Pradhan	8116612790

Census 2011

At A Glance

Village / Town name	Gram Panchayat	Number of households				Total Population			
		Total	Normal	Inst.	H. Less	Persons	Males	Females	Others
Bhabanipur	Balichaturi	630	630	0	0	2851	1459	1392	0
Gajankol	Balichaturi	1014	1014	0	0	4406	2304	2102	0
Balichaturi	Balichaturi	424	424	0	0	1828	934	894	0
Maheshwarpur	Balichaturi	246	246	0	0	1136	596	540	0
Chandpur	Balichaturi	632	632	0	0	3045	1563	1482	0
Ghoshpur Kalia	Balichaturi	741	740	0	1	3417	1705	1712	0
Gohal Beria	Balichaturi	639	639	0	0	2738	1377	1361	0
TOTAL	Balichaturi	4326	4325	0	1	19421	9938	9483	0
Baneshwarpur	Baneswarpur-I	1140	1140	0	0	4923	2540	2383	0
Gadiara	Baneswarpur-I	408	408	0	0	1806	923	883	0
Ambere	Baneswarpur-I	351	351	0	0	1511	794	717	0
Gurepol	Baneswarpur-I	1770	1770	0	0	7611	3874	3737	0
TOTAL	Baneswarpur-I	3669	3669	0	0	15851	8131	7720	0
Pichhaldaha	Baneswarpur-II	2114	2114	0	0	9128	4706	4422	0
Sibpur	Baneswarpur-II	1083	1083	0	0	4498	2336	2162	0
TOTAL	Baneswarpur-II	3197	3197	0	0	13626	7042	6584	0
Puturia	Belari	461	461	0	0	1919	987	932	0
Dafarpur	Belari	158	158			650	323	327	0
Srirampur	Belari	290	290	0	0	1215	599	616	0
Silampur	Belari	509	506	0	3	2351	1196	1155	0
Gopalpur	Belari	121	121			577	277	300	0
Belari	Belari	1014	1012	2	0	4384	2265	2119	0
Purbba Basudebpur	Belari	577	577	0	0	2394	1230	1164	0
Chandipur	Belari	771	771	0	0	3546	1850	1696	0
TOTAL	Belari	3901	3896	2	3	17036	8727	8309	0
Dhandali	Dhandali	1406	1405	1	0	6302	3198	3104	0
Madaribar	Dhandali	138	138			628	328	300	0
Syadpur	Dhandali	650	650	0	0	2982	1529	1453	0
Gutinaguri	Dhandali	439	439	0	0	2080	1060	1020	0
Purbba Gazipur	Dhandali	79	79			364	186	178	0
Ichhapur	Dhandali	674	674	0	0	3122	1595	1527	0
Baganda	Dhandali	731	731	0	0	3336	1689	1647	0
Kumar Khali	Dhandali	516	516	0	0	2315	1172	1143	0

Chhota Joynagar	Dhandali	200	200	0	0	900	451	449	0
Purali Para	Dhandali	445	445	0	0	1995	990	1005	0
TOTAL	Dhandali	5278	5277	1	0	24024	12198	11826	0
Goaldaha	Dingakhola	368	368	0	0	1531	767	764	0
Sankardari	Dingakhola	88	88			389	199	190	0
Bharapura	Dingakhola	117	117			477	240	237	0
Sarishani	Dingakhola	755	755	0	0	3060	1542	1518	0
Kamdebpur	Dingakhola	520	520	0	0	2219	1102	1117	0
Kshirish Beria	Dingakhola	406	406	0	0	1637	824	813	0
Kathanali	Dingakhola	386	386	0	0	1601	820	781	0
Kurchi Beria	Dingakhola	324	324	0	0	1379	683	696	0
Sibganja	Dingakhola	1066	1066	0	0	4762	2400	2362	0
Dinga Khola (CT)	Dingakhola	1270	1269	1	0	5268	2701	2567	0
TOTAL	Dingakhola	5300	5299	1	0	22323	11278	11045	0
Panshila	Kamalpur	609	609	0	0	2716	1378	1338	0
Srikol	Kamalpur	1102	1102	0	0	4463	2250	2213	0
Kotara	Kamalpur	1134	1134	0	0	4612	2348	2264	0
Nunebar	Kamalpur	690	690	0	0	2820	1455	1365	0
Deuli	Kamalpur	1683	1683	0	0	6642	3399	3243	0
Kamalpur	Kamalpur	664	662	0	2	2643	1354	1289	0
TOTAL	Kamalpur	5882	5880	0	2	23896	12184	11712	0
Joy Krishnapur	Nabagram	396	396	0	0	1728	885	843	0
Kasipur	Nabagram	413	413	0	0	1732	905	827	0
Nabagram	Nabagram	325	325	0	0	1331	678	653	0
Gabardaha	Nabagram	720	720	0	0	3129	1608	1521	0
Bar Kalia	Nabagram	565	565	0	0	2566	1345	1221	0
Ramchandrapur	Nabagram	1293	1293	0	0	6081	3163	2918	0
Alipur	Nabagram (with Balichaturi)	1561	1561	0	0	7532	3773	3759	0
TOTAL	Nabagram	5273	5273	0	0	24099	12357	11742	0
Purulpara	Radhapur	492	492	0	0	2041	1080	961	0
Dakshin Durgapur	Radhapur	1125	1125	0	0	4457	2275	2181	1
Kalidaha	Radhapur	806	806	0	0	3436	1763	1673	0
Radhapur (CT)	Radhapur	1156	1156	0	0	4622	2337	2285	0
Jallabad (CT)	Radhapur	1348	1348	0	0	5383	2768	2615	0
TOTAL	Radhapur	4927	4927	0	0	19939	10223	9715	1

Alpin	Shyampur	326	326	0	0	1285	664	621	0
Narikelabar	Shyampur	458	458	0	0	1803	917	886	0
Kathilabar	Shyampur	682	682	0	0	2941	1461	1480	0
Shitalpur	Shyampur	903	903	0	0	3588	1826	1762	0
Harinarayanpur	Shyampur	419	419	0	0	1679	872	807	0
Bhagawanpur	Shyampur	1083	1083	0	0	4671	2357	2314	0
Rameshwarpur	Shyampur	532	532	0	0	2274	1141	1133	0
Shyampur (CT)	Shyampur	1788	1784	0	4	7353	3730	3623	0
TOTAL	Shyampur	6191	6187	0	4	25594	12968	12626	0
TOTAL	TOTAL	47944	47930	4	10	205809	105046	100762	1

PANCHAYAT SAMITY SET UP

Office of the Shyampur-1 Panchayat Samity
Shyampur, Howrah
List of Members

SL No.	Name of Members	Designation	Mobile No.
1	Ranajit Bera	Savapati	9732521272
2	Aparna Dolui	Saha- Savapati	9874052495
3	Sarwati Maji (Karmadhyakshya)	Janasasthya O Paribesh	9749668474
4	Sk. Mantaj Ali (Karmadhyakshya)	Purta, Karya O Paribahan	9886817090
5	Sanat Pramanick (Karmadhyakshya)	Krishi, Sech O Samabaya	9735679554
6	Prasanta Kr. Mondal (Karmadhyakshya)	Siksha, Sanskriti, Tathya O Krira	9733942239
7	Sukla Maity (Karmadhyakshya)	Sishu O Nari Unnayan, Janakalyan O Tran	9733732169
8	Madhumita das (Karmadhyakshya)	Bon O Bhumi Sanskar	9674721908
9	Niranjan Roy (Karmadhyakshya)	Matsya O Pranisampad Bikash	9903698142
10	Mandira Mondal (Karmadhyakshya)	Khadya O Sarbaraha	9641380639
11	Krishnendu Purkait (Karmadhyakshya)	Khudra Shilpa, Bidyut Achiracharit Shakti	9734497246
12	Swarup Maji	Member	9434515235
13	Rijiya Molla	Member	9733748129
14	Amiya Das	Member	9932151315
15	Rina Manna	Member	9051604610
16	Sanat Kumar Pramanick	Member	
17	Manoj Kumar Mondal	Member	9733732169
18	Chintaharan Jana	Member	9232526535
19	Uttam Naskar	Member	8017593534
20	SK Sabira	Member	
21	Tumpa Dhuli	Member	8420309798
22	Sukdev Kayal	Member	9733896994
23	Jasada Mondal	Member	
24	Amlan Thandar	Member	9732807965
25	Malati Chakraborty	Member	
26	Kuddus Molla	Member	9732611957
27	Sonali Mondal	Member	8926214961
28	Kakuli Nayek	Member	
29	Ashrukana Bag	Member	
30	Krishna Ghorai	Member	8371840822

**List of Elected Members of different sthayee Samiti under
Shyampur-I Panchayat Samiti**

Sl. No.	Name of Sthayee Samiti	Name of Members	
1.	Janasasthya O Paribesh	1. SAVAPATI, 3. SAHA-SAVAPATI, 5. MADHUMITA DAS, 7. MANJU ADHIKARI	2. EXECUTIVE OFFICER 4. SONALI MONDAL 6. SARASWATI MAJI (Karmadhyakshya) 8. SANTIRANJAN MAITI
2.	Purta, Karya O Paribahan	1. SAVAPATI, 3. SAHA-SAVAPATI, 5. PRASANTA Kr. MONDAL, 7. KRISHNENDU PURKAIT,	2. EXECUTIVE OFFICER 4. SK. MONTAJ ALI (Karmadhyakshya) 6. TUMPA DHULI 8. SHYAM CHARAN PAKHIRA
3.	Krishi, Sech O Samabaya	1. SAVAPATI, 3. SAHA-SAVAPATI, 5. SUKLA MAITI, 7. SANTIRANJAN MAITI,	2. EXECUTIVE OFFICER 4. SK. MONTAJ ALI 6. SANAT Kr. PRAMANIK (Karmadhyakshya) 8. PRASANTA KUMAR MONDAL
4.	Siksha, Sanskriti, Tathya O Krira	1. SAVAPATI, 3. SAHA-SAVAPATI, 5. TUMPA DHULI, 7. KRISHNENDU PURKAIT,	2. EXECUTIVE OFFICER 4. RIJIA MOLLA 6. PRASANTA Kr. MONDAL (Karmadhyakshya) 8. SANAT KUMAR PRAMANIK
5.	Sishu O Nari Unnayan, Janakalyan O Tran	1. SAVAPATI, 3. SAHA-SAVAPATI, 5. SK. MONTAJ ALI, 7. MANDIRA MONDAL,	2. EXECUTIVE OFFICER 4. MANJU ADHIKARI 6. SUKLA MAITI (Karmadhyakshya) 8. SARASWATI MAJI
6.	Bon O Bhumi Sanskar	1. SAVAPATI, 3. SAHA-SAVAPATI, 5. SONALI MONDAL, 7. MANDIRA MONDAL,	2. EXECUTIVE OFFICER 4. MADHUMITA DAS (Karmadhyakshya) 6. SANAT KUMAR PRAMANIK 8. PRASANTA DAS
7.	Matsya O Pranisampad Bikash	1. SAVAPATI, 3. SAHA-SAVAPATI, 5. TUMPA DHULI, 7. SHYAM PAKHIRA,	2. EXECUTIVE OFFICER 4. NIRANJAN ROY (Karmadhyakshya) 6. SWARUP MAJI 8. RADHARANI PRAMANIK
8.	Khadya O Sarbaraha	1. SAVAPATI, 3. SAHA-SAVAPATI, 5. SONALI MONDAL, 7. MANJU ADHIKARI,	2. EXECUTIVE OFFICER 4. RIJIA MOLLA 6. MANDIRA MONDAL (Karmadhyakshya) 8. NIRANJAN ROY
9.	Khudra Shilpa, Bidyut O Achiracharit Shakti	1. SAVAPATI, 3. SAHA-SAVAPATI, 5. RIJIA MOLLA, 7. KRISHNENDU PURKAIT (Karmadhyakshya),	2. EXECUTIVE OFFICER 4. NIRANJAN ROY 6. SWARUP MAJI 8. SUKLA MAITI

Block Disaster Management Committee Members

- | | |
|---|------------|
| 1. Savapati, Shyampur-I Panchayat Samity | - Chairman |
| 2. Block Disaster Management Officer, Shyampur-I Dev. Block | - Member |
| 3. C.I. of Police, Shyampur | - Member |
| 4. B.M.O.H., Shyampur-I | - Member |
| 5. Sub-Asstt. Engineer, P.W.D., Shyampur | - Member |
| 6. Asstt. Engineer, P.H.E., Shyampur | - Member |
| 7. Asstt. Engineer, I & W, Shyampur | - Member |
| 8. Agril. Dev. Officer, Shyampur-I | - Member |
| 9. Block Live Stock Dev. Officer, Shyampur-I | - Member |
| 10. Sri Sanat Pramanik, Shyampur-I P.S. Member | - Member |
| 11. Smt. Jyotsna Sing, Shyampur-I P.S. Member | - Member |
| 12. Officer-in-Charge, Shyampur Police Station | - Member |
| 13. Sri Arun Bag, New Tarun Sangha, Shyampur | - Member |
| 14. Smt. Swapna Samanta, Banewarpur Palli Unnayan Samity | - Member |
| 15. Sri Sunil Khaddar, Teacher, Shyampur | - Member |
| 16. Sri Sukumar Fadikar, Teacher, Shyampur | - Member |
| 17. Sri Dilip Dolui, Shyampur, Senior Citizen | - Member |
| 18. Sri Anil Pramanik, Shyampur, Senior Citizen | - Member |
| 19. Station Superintendent, WBSEB, Ayodhya, Howrah | - Member |
| 20. Sri Ashok Santra, Representative of MLA, Shyampur A/C | - Member |
| 21. Karmadakshya, S-N-U-J-O-T-S-Samity, Shyampur-I P.S. | - Member |
| 22. Karmadakshya, P-O-K-S-Samity, Shyampur-I P.S. | - Member |
| 23. Karmadakshya, A-O-U-S-Samity, Shyampur-I P.S. | - Member |
| 24. Karmadakshya, B-O-B-S-Samity, Shyampur-I P.S. | - Member |
| 25. Karmadakshya, K-O-S-S-Samity, Shyampur-I P.S. | - Member |
| 26. Karmadakshya, M-O-P-P-S-Samity, Shyampur-I P.S. | - Member |
| 27. Karmadakshya, K-S-O-A-S-Samity, Shyampur-I P.S. | - Member |
| 28. Inspector (F & S), Shyampur-I | - Member |
| 29. C.D.P.O., Shyampur-I | - Member |
| 30. J.T.O., Telephone Exchange, Shyampur | - Member |
| 31. SAE (BP), Shyampur-I Dev. Block | - Member |
| 32. Block Development Officer, Shyampur-I | - Convener |

Report in connection with measure to be taken in the event of Cyclone/ Flood during the year 2014 of Shyampur-I Development Block.

I) Identification of flood prone area:-

This Block is generally inundated by water logging due to continuous rain water for dislocation to embankments. Name of mouzas generally inundated during flood period.

1)Daskhin Durgapur 2) Kalidaha 3) Gohaldaha 4) Bharapura 5) Kamdevpur 6) Harinarayanpur 7) Kanthilabar 8) Gutinagari 9) Sayedpur 10) Barkolia 11) Puturia 12) Srirampur 13) Tentikhola 14) Panchserapara 15) Joynagar 16) Purba Basudevpur 17) Betberia.

II) Flood Shelter:

a. Ichhapur Flood Shelter, Dhandali

b. Shyampur flood Shelter, Near Shyampur-1 Block

Temporary Flood Shelter :-

1) Shyampur High School. 2) Dingakhola High School 3) Rupnarayan Tourist Lodge 4) Hotal Mohana 5) New Chalandika Lodge 6) Hotal mangal Deep 7) Gujarpur High School 8) Gujarpur Girls' High School 9) Shrikole High School 10) Radhapur High School 11) Baganda Jotadhari High School 12) Belari High School 13) Gutinagori High School 14) Kolia Amir Ali High School 15) Nabagram Boys' Primary School.

III) Suitable Site of Helipad:-

1) Shyampur School Football Ground 2) Nabagram Football Ground 3) Ulughata Irrigation Banglow 4) Gujarpur School Football Ground.

IV) Availability of Drinking Water:-

Executive Engineer PHE (RAW), Howrah may be requested to supply sufficient stock of spare parts which will be utilized in the event of Flood. The spare parts may be store in each Gram Panchayat Office and Block Office.


V) Availability of all types of medicines vaccines etc:-

C.M.O.H. Howrah may be requested to supply the medicines vaccines etc. in all the Health Sub-Centre in the Block as well as in all P.H. E. and B.M.O.H is requested to take necessary step vide letter No. 585 dated 17.05.2006.

VI) Communication facilities of Telephone:-

Telephone number may be installed in the following Gram Panchayat of communication of urgent message regarding Cyclone/ Flood etc.

6. Climate & Rainfall  : Normal

7. Rain Recording Station  : Krishi Farm Under Shyampur-II Block

8. Temperature  : Highest 42°C
Lowest 12°C

Agricultural Land (in Ha.) 

:

High	Medium	Low	Grazing Ground	Forest	Total
972	3042	4986	Nil-	-	9000

Livelihood Details

Total Household	Agriculture (In Ha.)	Agricultural Labourers	Other Labourers	Fishery (In Ha.)	
				Fresh Water	Saline Water
36211				461.492	Nil

Agriculture

Gross Cropped Area in Hectares : 15,634 hec.

Gross Area Irrigated in Hectares : 7,258 hec.

Crop. Pattern

Table (a)

Sl. No.	Name of G.P.	Geographical Area ⁹ (ha)	Agricultural & Cultivable land(ha)	Aman Cultivable Area ⁹ (ha)
1.	Shyampur	1339.71	1121.18	1033
2.	Dingakhola	1392.67	1194.84	1113
3.	Radhapur	1095.99	961.39	861
4.	Kamalpur	1273.79	1069.39	995
5.	Baneswarpur-I	818.58	691.53	645
6.	Baneswarpur-II	674.72	551.92	861
7.	Dhandali	1354.05	1047.54	961
8.	Belari	882.32	741.66	619
9.	Balichaturi	1251.07	841.87	783
10.	Nabagram	1329.37	1048.38	975
TOTAL		11412.27	9269.70	8500

Table (b)

Sl.	Name of the G.P.	Kharif
-----	------------------	--------

No.		Aus Paddy	Aman Paddy	Jute	Kharif Veg.
1.	Shyampur	-	1033	.5	30
2.	Dingakhola	-	1113	0	30
3.	Radhapur	-	861	.5	30
4.	Kamalpur	-	995	0	30
5.	Baneswarpur-I	-	645	0	30
6.	Baneswarpur-II	-	861	0	30
7.	Dhandali	-	961	1	35
8.	Belari	-	619	0	30
9.	Balichaturi	-	783	0	30
10.	Nabagram	-	975	0	35
TOTAL			8500	8500	310

Table (c)

Sl. No.	Name of G.P.	Rabi									
		Mustard	Lentil	Pea	Wheat	Potato	Rabi Veg.	Onion	G. Nut	Gram	Khesari
1.	Shyampur	.5	.5	0	.5	1	20	0	0	0	100
2.	Dingakhola	.25	0	0	.5	.5	22	0	0	0	50
3.	Radhapur	1.25	0	0	1	.5	28	0	0	0	30
4.	Kamalpur	.75	0	0	0	.5	30	0	0	0	20
5.	Baneswarpur-I	.25	0	0	0	0	25	0	0	0	25
6.	Baneswarpur-II	.25	0	0	0	0	25	0	0	0	25
7.	Dhandali	2	1	0	1	2.5	50	0	0	0	50
8.	Belari	.5	.5	0	.5	1	35	0	0	0	100
9.	Balichaturi	.5	0	0	1	.5	30	0	0	0	25
10.	Nabagram	1.25	0	0	.5	.5	40	0	0	0	25
TOTAL		7.5	2	0	5	7	305	0	0	0	450

Table (d)

Sl. No.	Name of the G.P.	Summer
---------	------------------	--------

		Boro Paddy	Sesamum	Pulse	Veg.
1.	Shyampur	630	0	1	12
2.	Dingakhola	620	0	1	8
3.	Radhapur	720	0	1	10
4.	Kamalpur	600	0	1	10
5.	Baneswarpur-I	500	0	.5	10
6.	Baneswarpur-II	425	0	.5	10
7.	Dhandali	510	.75	4	50
8.	Belari	320	.25	8	30
9.	Balichaturi	700	0	3	30
10.	Nabagram	475	0	2	40
TOTAL		5500	1	22	210

Drinking Water Facilities

There is almost in every villages in this Block area, the drinking water facility is available. The village wise data will be sent later on after collection of the same.

Rivers & Creeks :

Sl. No.	Name of River / Creek	Location	Danger Level
1.	Bhagirathi River	East part of the Block	Not available
2.	Damador River	East part of the Block	Not available
3.	Rupnarayan River	South part of the Block	Not available

List of Embankments :

A List of Vulnerable Embankments

Sl. No.	Name of the G.P.	Name of the Embankment	Name of the river	Length of the damaged embankment
1	Dhandali	Sayedpur West side (Near Bali Khadan)	Damodar	0.5 K.M
2	Dhandali	East side of Joynagar	Bhagarathi	0.5 K.M.

3	Belari	Chandipur Khal Mukh to Kashipur Nayer Khal	Bhagarathi	1.25 K.M.
4	Belari	Chandipur Khal Mukh to Betberia Primary School	Bhagirathi	0.5 K.M.
5	Belari	Basudebpur to Raghunathpur	Bhagirathi	1.25 K.M.
6	Belari	Purba Basudeb Howrah Z.P. Lodge to Basudebpur Hari Basar	Bhagirathi	0.25 K.M.
7	Nabagram	Embankment Near Barkolia	Bhagirath	60 ft.
8	Nabagram	Embankment at Dwaja(PWD Road)	Bhagirath	70 ft.
9	Nabagram	Kashipur Damantala to Chandipur	Bhagirath	300 ft.
10	Nabagram	Irrigation Khal Nabagram G.P. Office to Old G.P. Office via Kalimandir	Bhagirath	300 ft.
11	Shyampur	Alpin Khal(Canal) embankment	Damador	0.25 K.M.
12	Shyampur	Alpin Sitalpur Khal Embankment	Damador	0.5 K.M.
13	Shyampur	Shyampur Kotra Gobindapur Canal Embankment	Damador	1.25 K.M.
14	Kamalpur	Amberia Khaya Ghat to Crown Brick Field.	Rupnarayan	0.5 K.M.
15	Baneswarpur-II	Shibpur Khal to Gadiara Lodge	Rupnarayan	700 ft.

B. Sluice Gates

Sl. No.	Name of G.P.	Name of Sluice Gates	Name of River
1	Nabagram	Barkolia Sluice Gate	Bhagirathi
2	Nabagram	Matapara Sulice Gate	Bhagirathi
3	Nabagram	Ramchandrapur Runner Khal Sulice Gate	Bhagirathi
4	Balichaturi	Bhabanipur Sluice Gate	Canal
5	Balichaturi	Gajankol Culvert should be converted to Sulice Gate	Canal
6	Dingakhola	Haripota Canal, Purba Part	Canal

Latitude and Longitude of Air dropping centers and Helipad. Under Shyampur-I Dev. Block.

Sl. No.	Name of the Air dropping centers and Helipad	Latitude	Longitude
---------	--	----------	-----------

1	Shyampur School Football Ground	E 088°01'41''	N 22°17'45.4''
2	Nabagram Football Ground	E 088°04'26.7''	N 22°19'43.6''
3	Ulughata Irrigation Football Ground	E 088°04'05.4''	N 22°21'47.7''

Irrigation facilities :

Irrigation facilities are available form private ponds, Govt. DTWs and RLIs and Rivers mainly from

Deep Tube-well	River Lifting Irrigation	Minor Irrigation
Nil	Only one RLI Centre	Private

Infrastructure Details :

Names	Nos.	Distance from headquarters (in KM Average)
PDS Outlets	40	25
Post Offices	1(One) at Shyampur	0K.M.
Police Station	1(One) at Shyampur	0 K.M.
Police Outpost	1(One) at 58 Gate.	12 K.M.
BPHC	1(One) at Kamalpur	10 K.M.
Cyclone Shelter	1(One) at Ichapur	20 K.M.
Live Stock Centre	One in each G.P.	0 K.M. to 25 K.M.
Micro and Small Scale Enterprises	306 no.	On & average 10 K.Ms.
Industries(Small/Medium/Large)	Nil	Nil
Godown	1(One) at Block premises.	0 K.M.

Industries :

Sl. No.	Type of Industry	Total No.	Status	Manpower Employed	Investment In Rs(Approx)	Production	Insured or Not
1.	Cold Storage	Nil	-	-	-	-	-
2.	Rice Mill(Mini)	01	Running	10	Rs2,00,000/-	Rice	-
3.	Saw Mill	09	Running	40	Rs. 50,00,000/-	Sawn wood	-
4.	Engineering	58	Running	232	Rs.80,31,000/-	Engeneering	-

	Job Works		g			Job works	
5.	Bakery	5	Runnin g	29	Rs. 10,00,000/-	Bread, Bistucits etc.	-
6.	Husking	109	Runnin g	109	Rs. 1,19,00,000/-	Rice	-
7.	Oil Crushing	2	Runnin g	6	Rs. 6,00,000/-	Mustard Oil	-
8.	Cement Pipe & Jafri	4	Runnin g	11	Rs. 2,31,000/-	RCC product	-
9.	Wooden Furniture	128	Runnin g	415	Rs. 1,28,00,000/-	Wooden furniture	-

Financial Institutions :

Sl. No.	Name of the Institutions	Address	Telephone No.
1	Paschim Banga Gramin Bank	Shyampur	264291
2	Paschim Banga Gramin Bank	Radhapur	212126
3	Paschim Banga Gramin Bank	Mollahat	264596
4	Paschim Banga Gramin Bank	Baganda	26217080
6	Allahabad Bank	Nabagram	271019
7	Allahabad Bank	Gujarpur	263150
8	Howrah District Central Cooperative Bank	Shyampur	
9	Howrah District Central Cooperative Bank	Belari,58 Gate	
10	Panjab National Bank	Deuli	261333
11.	State Bank of India	Shyampur	

List of NGOs :

Sl. No.	Names	Contact Person	Address	Phone No.
1.	Shyampur New Tarun Sangha		Shyampur	
2.	Belari Samajkalyan Samity		Belari	
3.	Baneswarpur Pally Unnayan Samity		Baneswarpur	

Transport & Communication :

VHE Station / Telecommunication / IMD System / Others	
Roadways	Uluberia to Gadiara Road
Waterways	River Bhagarathi, Damodar

Railway	---
Internet Facility	Tathya Mitra Kendra

Flood emergency duty to be performed by the officers, staffs and pranibandhu for Shyampur-I Block.

Sl. No.	Name of the G.P.	Name of personnel	Designation	Phone No.
1.	Shyampur	Dr. A.K.Sasmal Jayanta Kayal Nilkanta Maji Kalpana Dolui Tanushree Jana	V.O.,BAHC,Shyampur-I L.D.A., BAHC,Shyampur-I Pranibandhu Pranimitra Pranimitra	9434719648 9474856511 9474469627 7699576592 9733863013
2.	Kamalpur	Dr. A.K.Sasmal Ranajit Pal Dipankar Mandol Jasmina Begam Aparajita Santra	V.O.,BAHC,Shyampur-I L.D.A.,ADAC, Kamalpur Pranibandhu Pranimitra Pranimitra	9434719648 9732560035 9434515824 9734395550 8642046165
3.	Radhapur	Dr. A.K.Sasmal Dulal Mondal Prodip Mondal Diptikana Tung Anuradha Pal	V.O.,BAHC,Shyampur-I L.D.A.,ADAC,Radhapur Pranibandhu Pranimitra Pranimitra	9434719648 9474191922 9732793109 7407700347 9775109074
4.	Baneswarpur-I	Dr. A.K.Sasmal Amal Mondal Sushanta Chowlia Bandhana Manna Munmun Maity	V.O.,BAHC,Shyampur-I L.D.A., ADAC, Baneswarpur-I Pranibandhu Pranimitra Pranimitra	9434719648 9733490937 9800497791 9775102456 9609090762
5.	Baneswarpur-II	Dr. A.K.Sasmal Goutam Maji Sagar Senapati Sankari Mahapatra Mithu Manna	V.O.,BAHC,Shyampur-I L.D.A.,ADAC, Baneswarpur-II Pranibandhu Pranimitra Pranimitra	9434719648 9732648590 9933846011 9933698734 8348757591
6.	Dingakhola	Dr. A.K.Sasmal Uttam Kr. Manna Pankaj Bera Maya Khatua Sarmilla Jana	V.O.,BAHC,Shyampur-I L.D.A.,ADAC, Baneswarpur-II Pranibandhu Pranimitra Pranimitra	9434719648 9732834950 9732705021 9635080655 8101451700
7.	Belari	Dr. Sayanti Das Sunil Guchhait Mohanlal Chowdhury Moinuddin Mollah Modhushree Pramanik Bandhana Roy	V.O.,ABAHC,Shyampur-I L.D.A., ABAHC,Shyampur-I Peon, ABAHC,Shyampur-I Pranibandhu Pranimitra Pranimitra	9732557125 9732793924 9831024945 9874152772 9007649175 9007649175
8.	Nabagram	Dr. Sayanti Das Tamal Halder Rina Das Serina Yesmin	V.O.,ABAHC,Shyampur-I Pranibandhu Pranimitra Pranimitra	9732557125 9874772143 7890706659 8016068800

9.	Balichaturi	Dr. Sayanti Das Jaharlal Denre Minakshi Das Kanika Pathak	V.O.,ABAHC,Shyampur-I Pranibandhu Pranimitra Pranimitra	9732557125 9833359332 8514044186 9775109150
10.	Dhandali	Dr. Sayanti Das Aloke Pramanik Rakha Das Nilima Mondal	V.O.,ABAHC,Shyampur-I Pranibandhu Pranimitra Pranimitra	9732557125 9874284835 9800357094 9874406330
	Block level Control Room	Dr.S.Sarkar (Head of office) Dulal Basak Samar Chandra Pal Sujit Kumar Bhagat Tapan Kumar das	B.L.D.O.,Shyampur-I Office Contact No. Vety. Pharmacist LDC.,BLDO office LDC.,BLDO office S.C.N.W., BLDO office	9475676133 03214-264022 9474029557 9231910119 9231480493 9733491152

PRESENT STATUS OF MEDICINE

- 1) Light Kaolin - 4 kg
- 2) Light Mag-Carb.-4 kg.
- 3) Light Cal-Carb.-4 kg.
- 4) Potassium Permanganate – 5 kg.
- 5) Mag-Sulf - 15 kg.
- 6) Copper Sulfate -4 pkts (450 gm pkt)
- 7) Ferrous Sulfate – 28 pkts (450 gm pkt)
- 8) Liq. Arsenical – 20 ltrs.
- 9) Sodi-bi-carb – 30 pkts (450 gm pkt)
- 10) Mineral Mixture – 80 kg.
- 11) Liver Extract powder – 40 kg.
- 12) Bolus Norflox-Tinidazole – 100 boli.
- 13) Inj. Oxytetracyclin -30 vials (100 ml vial)
- 14) Inj. Avil – 60 vials (30 ml vial)
- 15) Inj. Vit. B complex with Liver Extract – 30 vials (30 ml vial)
- 16) Inj. Enrofloxacin – 30 vials (15 ml vial)
- 17) Inj. Gentamycin – 40 vials (30 ml vial)
- 18) Inj. Calcium – 30 vials (30 ml vial)
- 19) Inj. Dexamethason – 30 vials (5 ml vial)
- 20) Inj. F.P.P. (20 lakh) – 5 vials
- 21) Inj. F.P.P. (40 lakh) – 5 vials
- 22) Inj. DNS with saline set – 50 bottle.
- 23) Cotton Absorbent – 30 pkts.
- 24) Dressing Oil – 10 bottles.

PRESENT STATUS OF VACCINE

All sorts of Vaccines are available with sufficient quantity to overcome any unwanted situation like- F.M.D., H.S., B.Q., Goat Pox, P.P.R., Anti Rabbies, Ranikhet(F1 & R2B), PPCEVL,CEVL

Duck Plague, Duck Cholera,

INDENT OF MEDICINE & CONCENTRATE MIXTURE

- 1) Light Kaolin - 30 kg
- 2) Light Mag-Carb.-25 kg.
- 3) Light Cal-Carb.-25 kg.
- 4) Potassium Permanganate – 5 kg.
- 5) Mag-Sulf - 25 kg.
- 6) Copper Sulfate -20 pkts (450 gm pkt)
- 7) Ferrous Sulfate – 80 pkts (450 gm pkt)
- 8) Liq. Arsenical – 35 ltrs.
- 9) Sodi-bi-carb – 60 pkts (450 gm pkt)
- 10) Mineral Mixture – 130 kg.
- 11) Liver Extract powder – 65 kg.
- 12) Bolus Norflox-Tinidazole – 300 boli.
- 13) Inj. Oxytetracyclin -60 vials (100 ml vial)
- 14) Inj. Avil – 160 vials (30 ml vial)
- 15) Inj. Vit. B complex with Liver Extract – 65 vials (30 ml vial)
- 16) Inj. Enrofloxacin – 55 vials (15 ml vial)
- 17) Inj. Gentamycin – 65 vials (30 ml vial)

- 18) Inj. Calcium – 70 vials (30 ml vial)
- 19) Inj. Dexamethason – 60 vials (5 ml vial)
- 20) Inj. F.P.P. (20 lakh) – 30 vials
- 21) Inj. F.P.P. (40 lakh) – 25 vials
- 22) Inj. DNS with saline set – 150 bottle.
- 23) Cotton Absorbent – 15 pkts.
- 24) Dressing Oil – 15 bottles.
- 25) Skin Ointment – 60 tubes.
- 26) Concentrate Mixture – 150 Quintals.

FLOOD CONTINGENT PLANNING

Flood is a curse to human; it affects severely agricultural backbone of an area. However the people of Shyampur I block is lucky enough that flood is not a common phenomenon of the block.

Though there is little activity of the Department of Agriculture during the flood situation, but after flood water recedes, the actual activity of the department starts. The first step is to assess the nature and extent of damage which is generally done within 2-3 days and forwarded to the higher authority for onward transmission and immediate action. The next step is to undertake the reconstruction measures. Those measures are generally taken, keeping in mind the following facts.

From agricultural point of view flood may be divided as early flood and late flood. If flood occurs in the month of June July it may be designated as early flood. To combat against the early flood the departmental staffs advise regularly to the farmer to prepare seed bed of aman paddy in a staggered fashion. This is advised to avoid the shortage of seedling after flood. It has been noticed that in case of early flood a good recovery can be made with second transplanting with readily available proper age seedling from staggered seed bed. Some quantities of aman paddy seedlings are also distributed among affected farmers from no profit no loss basis from government farms during emergencies.

If the flood occurs later (up to September/October) then it is called late flood. In case of late flood departmental advice is to switch over to any rabi crop (as per situation and other potentialities) instead to stick on aman paddy. As due to late planting the yield drastically reduced and in addition to that, the soil moisture reserve due to flood may be utilised properly with the rabi crops. (Pulse, oilseeds, vegetables etc.)

However, depending on the situation, timing of flood, assessment report of flood damage etc. Department of Agriculture assist the flood affected farmers with different agricultural inputs either as a minikit (free distribution) or supply at a subsidised rate. Those activity along with technical advice from staff at different level, help the farmers to combat against flood. The assistances are generally moved through Panchayat bodies.

Map showing the location of the study area (Shamshpur) relative to the surrounding districts (Barisal, Dhaka, Chittagong, Cox's Bazar). The map includes a legend indicating the location of the study area (RLI) and the cropped area.

Legend:

- RLI
- CROPPED AREA

Contingency plan

- a) Name of head of office : SANTANU ROY
 Contact No. : Office – 03214 264075, Mobile - 9933526268,
 Residential address : Flat No. 3, 2nd Floor, 17/4 Kedar Bhattacharjee Lane, Ramrajatala, P.O.-
 Santragachi, PIN- 711104,
 Dist- Howrah.
- b) Block Map showing cropping area and irrigation facilities
 Separate sheet enclosed (Encl No. 1.)
- c) GP wise and mouza wise agricultural land area and cropping area (monsoon)
 Separate sheet enclosed (Encl No. 2.)
- d) GP wise and mouza wise number of families (Operational holding) of marginal, small and big farmers and landless agricultural labourers.
 Only block data available (census 2001):
 Marginal farmers household: 21525, Small farmers household: 1375, Medium farmers household: 45, Large farmers household: 1, Landless Agricultural labourers : 18313

e) Staff availability

Sl. No.	Name	Designation	Address	Contact No.
1	SANTANU ROY	Asst. D.A.	17/4 K.B. Lane, P.O.- Santragachi, Dist - Howrah	9933526268
2	SARIT KUMAR MONDAL	KPS	Vill - Iswaripur, Barunda, Howrah, 7113013	9735268103
3	BASUDEV CHANDRA MAHANTY	Peon	Vill.- Nabagram, P.O.- Nabagram Sikipur, Block Shyampur I	9475139297
4	NUPUR CHOWDHURY	LDC	17/A Saheb Bagan Govt. Qrt., 100 Rabindra Sarani, P.O.- Bhattanagar, Liluah, Dist.- Howrah.	9830154416
5	ASHOKE KR. ADHIKARY	Chowkidar	Vill.- Chandpur, P.O.- Balichaturi, Dist.- Howrah.	9093085397
6	SOUMYA KANTI DAS	BTM (Contractual)	C/o Byomkesh Patra, Fartabad, (near Panu Mukherjee House), Garia, Kolkata- 84.	9804407454
7	SANDIP MAITY	ATM (Contractual)	Vill. Bakhalpur, P.O.: Jallabaj, Shyampur, 711314.	9732854058
8	SANKAR SHARMA	ATM (Contractual)	Vill. – Nabagram, P.O. - Nabagram Sikipur, shyampur, 711315	9804576328
9.	PRIYA RANJAN GHOSH	Group D (Contractual)	P- 16, Domestic Area, Dakshineswar, P.O.- Alambazar, PIN 700035.	9830652822

f) Staff deployment plan at the time of need

Sl. No.	Name of GP	Name of staff
1	Kamalpur	SARIT KUMAR MONDAL

2	Radhapur	SANDIP MAITY
3	Baneswarpur I	SOUMYA KANTI DAS
4	Baneswarpur II	SANDIP MAITY
5	Shyampur	SARIT KUMAR MONDAL
6	Dingakhola	SOUMYA KANTI DAS
7	Balichaturi	SANKAR SHARMA
8	Nabagram	SANKAR SHARMA
9	Dhandali	SOUMYA KANTI DAS
10	Belari	SARIT KUMAR MONDAL
Block Head quarters		SANTANU ROY

g) Plan for supply of seedling for delayed monsoon/ alternate cropping plan.

0.5 Acre paddy seed bed will be kept exclusively to supply Paddy seedling at no profit no loss basis in case of early flood or delayed monsoon at Block Seed Farm, Shyampur II, Bardabar.

h) Status of crop insurance and plan for further insurance coverage.

Approximately 8600 farmers covered with crop insurance through Kishan Credit Card. Effort will be given to extend cover to rest of the farmers of the block.

i) Availability of fodder/straw.

2 kahan paddy straw will be stocked for feeding livestock in case of flood at Block Seed Farm, Shyampur II, Bardabar.

j) Average rainfall in the year and month wise average rainfall like:-

(Recorded at Block Seed Farm, Shyampur II, Bardabar)

Year	Av. Rainfall (5 years average)	Average rainfall in month (5 years average)					Max rainfall in a day (July 2015)	Min rainfall in a day	Remarks
		June	July	August	Sep-tember	October			
2011-15	1503 mm	191 mm	398 mm	334 mm	269 mm	109 mm	168.2 mm	Nil	

18 c) GP wise Mouza wise agricultural land area and and cropping area (monsoon)

Sl. No.	Name of Mouza	Agricultural land (ha)	Aman paddy area (ha)
1	Shyampur, 79	281.85	260
2	Alpina, 80	47.46	44
3	Narikelbar, 81	115.59	106
4	Kanthalibar, 82	145.62	134
5	Sitalpur, 83	126.82	117
6	Harinarayanpur, 84	99.65	92
7	Bhagabanpur, 110	190.77	176
8	Rameswarpur, 111	113.42	104
	Shyampur	1121.18	1033
9	Gohaldaha, 94	78.84	73
10	Sankardari, 95	53.27	50
11	Bharapura, 96	41.62	39
12	Sarisani, 97	172.79	161
13	Kamdevpur, 98	123.95	115
14	Khirishberia, 99	103.18	96
15	Kathanali, 100	84.66	79
16	Kurchiberia, 107	74.98	70

17	Shibganj, 108	162.80	152
18	Dingakhola, 109	298.75	278
	Dingakhola	1194.84	1113
19	Baneswarpur, 101	210.87	197
20	Amberia, 105	37.55	35
21	Gureploe, 106	361.17	337
22	Gadiara, 104	81.94	76
	Baneswarpur I	691.53	645
23	Pichaldaha, 102	344.16	321
24	Shibpur, 103	207.76	194
	Baneswarpur IIG.P.	551.92	515
25	Radhapur, 89	140.21	130
26	Purulpara, 90	122.91	114
27	Jallabaj, 91	246.41	229
28	D. Durgapur, 92	209.23	195
29	Kalidaha, 93	207.13	193
	Radhapur	925.89	861
30	Kotra, 85	310.07	289
31	Nunebar, 86	104.09	97
32	Deuli, 87	269.53	251
33	Kamalpur, 88	127.81	119
34	Srikole, 70	178.90	166
35	Pansila, 69	78.99	73
	Kamalpur	1069.39	995
36	Bhabanipur, 112	148.99	139
37	Gajonkole, 113	162.43	151
38	Balichaturi, 114	79.01	73
39	Maheswarpur, 115	80.53	75
40	Chandpur, 116	111.92	104
41	Gohalberia, 142	139.22	129
42	Ghoshpur Kolia, 139	119.77	111
	Balichaturi	841.87	783

Sl. No.	Name of Mouza	Agricultural land (ha)	Aman paddy area (ha)
43	Joykrishnapur, 135	61.53	57
44	Kashipur, 136	111.01	103
45	Nabagram, 137	94.21	88
46	Gobardaha, 138	106.56	99
47	Barkolia, 140	88.37	82
48	Ramchandrapur, 141	254.99	237
49	Alipur, 143	331.71	308
	Nabagram	1048.38	975
50	Belari, 132	166.02	154
51	P. Basudebpur, 133	48.32	45
52	Chandipur, 134	87.91	82
53	Puturia, 117	103.92	97
54	Dafarpur, 118	49.44	46
55	Srirampur, 119	114	106
56	Silampur, 120	57.54	54
57	Gopalpur, 121	38.14	35
	Belari	665.29	619
58	Dhandali, 122	279.81	260
59	Madaribar, 123	68.51	64
60	Sayedpur, 124	93.29	87
61	Gutinagori, 125	82.11	76
62	P. Gajipur, 126	67.22	63
63	Ichapur, 127	124.47	116
64	Baganda, 128	79.19	74
65	Kumarkhali, 129	98.67	92
66	Choto Joynagar, 130	87.95	82
67	Puralipara, 131	51.62	48

	Dhandali	1032.84	961
	Grand Total	9143.13	8500

**GOVERNMENT OF WEST BENGAL
OFFICE OF THE BLOCK DEVELOPMENT OFFICER, SHYAMPUR-2
SABATI, HOWRAH**

Order No. 214

Date: 11.05.2019

From : Block Development Officer, Shyampur-2, Howrah

To : District Magistrate, Howrah
(District Management Deptt.)

Re: Submission of Action Plan on District Management, 2019, 2021

As,

with reference to the above, I direct this to submit herewith the Action Plan on District Management, 2019, 2021 of Shyampur-2 Block for your information and taking necessary action.

Encls.:- as above.


Block Development Officer,
Shyampur-2, Howrah

Order No. 214 - 2

Date: 11.05.2019

Copy forwarded to circulation to be:

- 1) Assistant District Magistrate (Civil, Howrah)
- 2) Sub-Divisional Officer, Howrah Revenue
- 3) Officer in Charge, District Revenue Management (Specimen), Howrah


Block Development Officer,
Shyampur-2, Howrah

**GOVERNMENT OF WEST BENGAL
OFFICE OF THE BLOCK DEVELOPMENT OFFICER, SHYAMPUR-II
SASATI, HOWRAH**

**ACTION PLAN ON DISASTER MANAGEMENT
2016-2017**

doi:10.1017/S0022292417000077

1. Total area	100.00 ha
2. Pasture	27.00 ha (27.00% of total area)
3. Arable	1.00 ha (1.00% of total area)
4. Forest	72.00 ha (72.00% of total area)
5. Agricultural area	The combination of 2, 3 and 4 is called agricultural area (sum of 28.00 ha)
6. Agricultural area	28.00 ha
7. Pasture	27.00 ha
8. Arable	1.00 ha
9. Forest	72.00 ha
10. Other area	0.00 ha
11. Total area of agricultural area	28.00 ha
12. Pasture	27.00 ha
13. Arable	1.00 ha
14. Forest	72.00 ha
15. Other area	0.00 ha
16. Total area of agricultural area	28.00 ha
17. Pasture	27.00 ha
18. Arable	1.00 ha
19. Forest	72.00 ha
20. Other area	0.00 ha
21. Total area of agricultural area	28.00 ha
22. Pasture	27.00 ha
23. Arable	1.00 ha
24. Forest	72.00 ha
25. Other area	0.00 ha
26. Total area of agricultural area	28.00 ha
27. Pasture	27.00 ha
28. Arable	1.00 ha
29. Forest	72.00 ha
30. Other area	0.00 ha
31. Total area of agricultural area	28.00 ha
32. Pasture	27.00 ha
33. Arable	1.00 ha
34. Forest	72.00 ha
35. Other area	0.00 ha
36. Total area of agricultural area	28.00 ha
37. Pasture	27.00 ha
38. Arable	1.00 ha
39. Forest	72.00 ha
40. Other area	0.00 ha
41. Total area of agricultural area	28.00 ha
42. Pasture	27.00 ha
43. Arable	1.00 ha
44. Forest	72.00 ha
45. Other area	0.00 ha
46. Total area of agricultural area	28.00 ha
47. Pasture	27.00 ha
48. Arable	1.00 ha
49. Forest	72.00 ha
50. Other area	0.00 ha
51. Total area of agricultural area	28.00 ha
52. Pasture	27.00 ha
53. Arable	1.00 ha
54. Forest	72.00 ha
55. Other area	0.00 ha
56. Total area of agricultural area	28.00 ha
57. Pasture	27.00 ha
58. Arable	1.00 ha
59. Forest	72.00 ha
60. Other area	0.00 ha
61. Total area of agricultural area	28.00 ha
62. Pasture	27.00 ha
63. Arable	1.00 ha
64. Forest	72.00 ha
65. Other area	0.00 ha
66. Total area of agricultural area	28.00 ha
67. Pasture	27.00 ha
68. Arable	1.00 ha
69. Forest	72.00 ha
70. Other area	0.00 ha
71. Total area of agricultural area	28.00 ha
72. Pasture	27.00 ha
73. Arable	1.00 ha
74. Forest	72.00 ha
75. Other area	0.00 ha
76. Total area of agricultural area	28.00 ha
77. Pasture	27.00 ha
78. Arable	1.00 ha
79. Forest	72.00 ha
80. Other area	0.00 ha
81. Total area of agricultural area	28.00 ha
82. Pasture	27.00 ha
83. Arable	1.00 ha
84. Forest	72.00 ha
85. Other area	0.00 ha
86. Total area of agricultural area	28.00 ha
87. Pasture	27.00 ha
88. Arable	1.00 ha
89. Forest	72.00 ha
90. Other area	0.00 ha
91. Total area of agricultural area	28.00 ha
92. Pasture	27.00 ha
93. Arable	1.00 ha
94. Forest	72.00 ha
95. Other area	0.00 ha
96. Total area of agricultural area	28.00 ha
97. Pasture	27.00 ha
98. Arable	1.00 ha
99. Forest	72.00 ha
100. Other area	0.00 ha
101. Total area of agricultural area	28.00 ha
102. Pasture	27.00 ha
103. Arable	1.00 ha
104. Forest	72.00 ha
105. Other area	0.00 ha
106. Total area of agricultural area	28.00 ha
107. Pasture	27.00 ha
108. Arable	1.00 ha
109. Forest	72.00 ha
110. Other area	0.00 ha
111. Total area of agricultural area	28.00 ha
112. Pasture	27.00 ha
113. Arable	1.00 ha
114. Forest	72.00 ha
115. Other area	0.00 ha
116. Total area of agricultural area	28.00 ha
117. Pasture	27.00 ha
118. Arable	1.00 ha
119. Forest	72.00 ha
120. Other area	0.00 ha
121. Total area of agricultural area	28.00 ha
122. Pasture	27.00 ha
123. Arable	1.00 ha
124. Forest	72.00 ha
125. Other area	0.00 ha
126. Total area of agricultural area	28.00 ha
127. Pasture	27.00 ha
128. Arable	1.00 ha
129. Forest	72.00 ha
130. Other area	0.00 ha
131. Total area of agricultural area	28.00 ha
132. Pasture	27.00 ha
133. Arable	1.00 ha
134. Forest	72.00 ha
135. Other area	0.00 ha
136. Total area of agricultural area	28.00 ha
137. Pasture	27.00 ha
138. Arable	1.00 ha
139. Forest	72.00 ha
140. Other area	0.00 ha
141. Total area of agricultural area	28.00 ha
142. Pasture	27.00 ha
143. Arable	1.00 ha
144. Forest	72.00 ha
145. Other area	0.00 ha
146. Total area of agricultural area	28.00 ha
147. Pasture	27.00 ha
148. Arable	1.00 ha
149. Forest	72.00 ha
150. Other area	0.00 ha
151. Total area of agricultural area	28.00 ha
152. Pasture	27.00 ha
153. Arable	1.00 ha
154. Forest	72.00 ha
155. Other area	0.00 ha
156. Total area of agricultural area	28.00 ha
157. Pasture	27.00 ha
158. Arable	1.00 ha
159. Forest	72.00 ha
160. Other area	0.00 ha
161. Total area of agricultural area	28.00 ha
162. Pasture	27.00 ha
163. Arable	1.00 ha
164. Forest	72.00 ha
165. Other area	0.00 ha
166. Total area of agricultural area	28.00 ha
167. Pasture	27.00 ha
168. Arable	1.00 ha
169. Forest	72.00 ha
170. Other area	0.00 ha
171. Total area of agricultural area	28.00 ha
172. Pasture	27.00 ha
173. Arable	1.00 ha
174. Forest	72.00 ha
175. Other area	0.00 ha
176. Total area of agricultural area	28.00 ha
177. Pasture	27.00 ha
178. Arable	1.00 ha
179. Forest	72.00 ha
180. Other area	0.00 ha
181. Total area of agricultural area	28.00 ha
182. Pasture	27.00 ha
183. Arable	1.00 ha
184. Forest	72.00 ha
185. Other area	0.00 ha
186. Total area of agricultural area	28.00 ha
187. Pasture	27.00 ha
188. Arable	1.00 ha
189. Forest	72.00 ha
190. Other area	0.00 ha
191. Total area of agricultural area	28.00 ha
192. Pasture	27.00 ha
193. Arable	1.00 ha
194. Forest	72.00 ha
195. Other area	0.00 ha
196. Total area of agricultural area	28.00 ha
197. Pasture	27.00 ha
198. Arable	1.00 ha
199. Forest	72.00 ha
200. Other area	0.00 ha

8. My intent is to provide the best possible evidence of my intent to do so. The statement of intent is provided to the court as a statement of intent to do so.

15. The Director of O & F's team have agreed to build up a human resource network of O & F team graduates and former O & F staff who are now working in other departments and can help with the O & F programme and activities. This will help to ensure the continuity of the programme.

Fig. 3. Amount of water and grounds collected from agricultural farms in the forest. Monitoring of water in Garmen River is shown in the background (Fig. 4) in 2010.

3. **Measure of response and response rate:** a rating between four (lowest) (Not at all) and five (highest) (A lot) is given. If the average people generally bring in the case are coded for rating as the study group.

[†] Control copies in both CDAs and Pseudogenes CDAs are stored in form of emergency in addition for storage.

a. Assume the relation among cost of delivery of equipment, its weight in tons, and horsepower will be one of constant elasticity.

8. There are no trained staff present to assist the agent. A medical and other emergency arrangement is to be made for during.
9. During the situation concerned Dept. is equipped with the materials to supply the following items:
10. Necessary resources are generally seen to be provided by the concerned Dept.
11. Several High School and Vocational Institutions have been selected for help.
12. The entire area of the town has been divided into four zones and relief has been divided into compartments. The Head and Fieldwork Officers are stationed in this manner during the emergency.
13. Agriculture Dept. will supply the better food items available during the emergency.
14. There are no selected agencies for issuing gratification as the stock does not have that situation.
15. Some crops are generally collected as alternative crops.
16. Distribution of foodgrains, seeds, food items is subject only to help.

Name of D.P.	Name of Food Stock
1. Amritsar	a. District Veterinary Hospital b. Other Veterinary & High School
2. Bikaner	a. District Veterinary Hospital b. District Veterinary Hospital c. District Veterinary Hospital d. District Veterinary Hospital
3. Bhopal	a. District Veterinary Hospital b. District Veterinary Hospital c. District Veterinary Hospital d. District Veterinary Hospital
4. Bhubaneswar	a. District Veterinary Hospital b. District Veterinary Hospital c. District Veterinary Hospital d. District Veterinary Hospital
5. Bhubaneswar	a. District Veterinary Hospital b. District Veterinary Hospital c. District Veterinary Hospital d. District Veterinary Hospital

22. Availability of disaster information and facilities to the Public (Local authorities only have to supply this section)

First it supply (up to 10) the requested to help receive the disaster information, such as local staff or volunteers, etc. (24/24, 24 hour and more) to help the disaster may be used as the area of local government. This may be requested to help after the disaster have necessary information as for emergency of community.

23. Maintenance of disaster supplies for 40000000 & 100000

40000000 & 100000 may be requested to help right and others the local government of the maintenance for repairing the disaster first as an emergency disaster from the government during the disaster disaster.

24. Measurement of local materials

Police Street	1000000
Police	1000000
Police	1000000
Police (person)	1000000
Police	1000000
Police (person)	1000000
Police (person)	1000000
Police (person)	1000000
Police (person)	1000000
Police (person)	1000000



CRISIS MANAGEMENT PLAN OF ULUBERIA-I

Block Boundary :

Uluberia – I CD Block is bounded by Uluberia – II Block in the north, Budge Budge – I & Budge Budge – II Blocks in South 24-Parganas district across the river Hoogly in the east, Shyampur – I Block in the south and Shyampur – II, Bagnan – II and Bagnan – I Block in the west.

It is located at about 33 KM from Howrah, the district headquarter.

Name of the Block : ULUBERIA – I DEVELOPMENT BLOCK

- 1] Area of the Block : 114.38 Sq. Km.
= 28263.24 Acres
= 11438 Hectors.
- 2] GPS Position of Block Area :
 - a) Longitudinal position :
 - b) Latitudinal position :
- 3] Date of inauguration : 1st April 1957
- 4] Area of cultivated land : 6002 Hactre.
- 5] Fishery Resources :
 - (a) Pond/Tank Fishery : 501 ha
 - (b) Canal Fishery : 159 ha
 - (c) Paddy-cum-Fishery : 60 ha (2015-16)
 - (d) Nayanjuli etc. : 114 ha
 - (e) River : 157 ha
- 6] Population (as per census 2011) :
 - a] Total House Hold : 45335
 - b] Total Population : 215392
 - Male : 109809
 - Female : 105583

- c] Total SC Pop: 47471
 Male : 24148
 Female : 23323
- d] Total ST Pop: 157
 Male : 088
 Female : 069

7] Details of Block Office Campus

- a) Total Area : 8.22 Acres.
 b) Mouza : LATIBPUR
 c) J.L. No. : 86
 d) Khatian No. : 1/3
 e) Plot No. : 386 & 384

8] Educational Institutions :

- 1) Total No. of High School :
 H.S. : 12
 Madhyamik : 06
 Madrasha (Madhyamik) : 01
- 2) Upper Primary School : 09
 3) Primary School : 116
 4) M.S.K. : 01
 5) S.S.K. : 15

- 9] Total No. of Anganwari Centres : Sanctioned : 260
 : Operational : 260
 No. of Anganwari Worker : Sanctioned : 260
 : In position :
 No. of Anganwari Helper : Sanctioned : 260
 : In position :

CRISIS MANAGEMENT PLAN FOR THE YEAR 2016 – 17

NAME OF THE BLOCK : ULUBERIA – II

1	Total area of the Block	72.21 sq.Km.
2	Population	3,14,562 nos.
3	Literacy	1,22,724 nos.
4	Immunization	25 nos. bus centre
5	Agriculture Industrial & other Labour	8184
6	B.P.L. families out of total family	14,107 families out of 45,859 family
7	Area under forest	Nil
8	Area under major crops	4195.2 Hec.
9	Whether an area is vulnerable to any natural calamity	Portion of T.K.-I G.P.,Tulsiberia G.P. area are vulnerable due to water logging
10	Misc.	Nil

Identification of flood prone areas, flood shelter & suitable sites for helipad :-

a) Basudebpur b) Joargori c) Jagarampur d) Tulsiberia e) Kamalachak f) Banibon Jagadishpur g) Tehatta h) Sumda i) Chakbhagabatipur

Flood Shelter :- There is no flood shelter in this block. The following places have been chosen as non-official flood shelters .

- Basudebpur Ramkrishna Vidyamandir at Basudebpur G.P.
- Tehatta High school under T.K.-II .P.
- Joargori Union High School under Joargori G.P.,.
- Desapran Pathagar under Tulsiberia G.P.
- Kamina High School under Tulsiberia G.P.
- Tulsiberia G.P. office
- Embankment of Sarat Canal near Kamalachak Pry. School under TK-I G.P. where temporary structure may be made .
- Kantaberia Junior High School uinder TK-I G.P.

Identification of suitable sites for helipads :

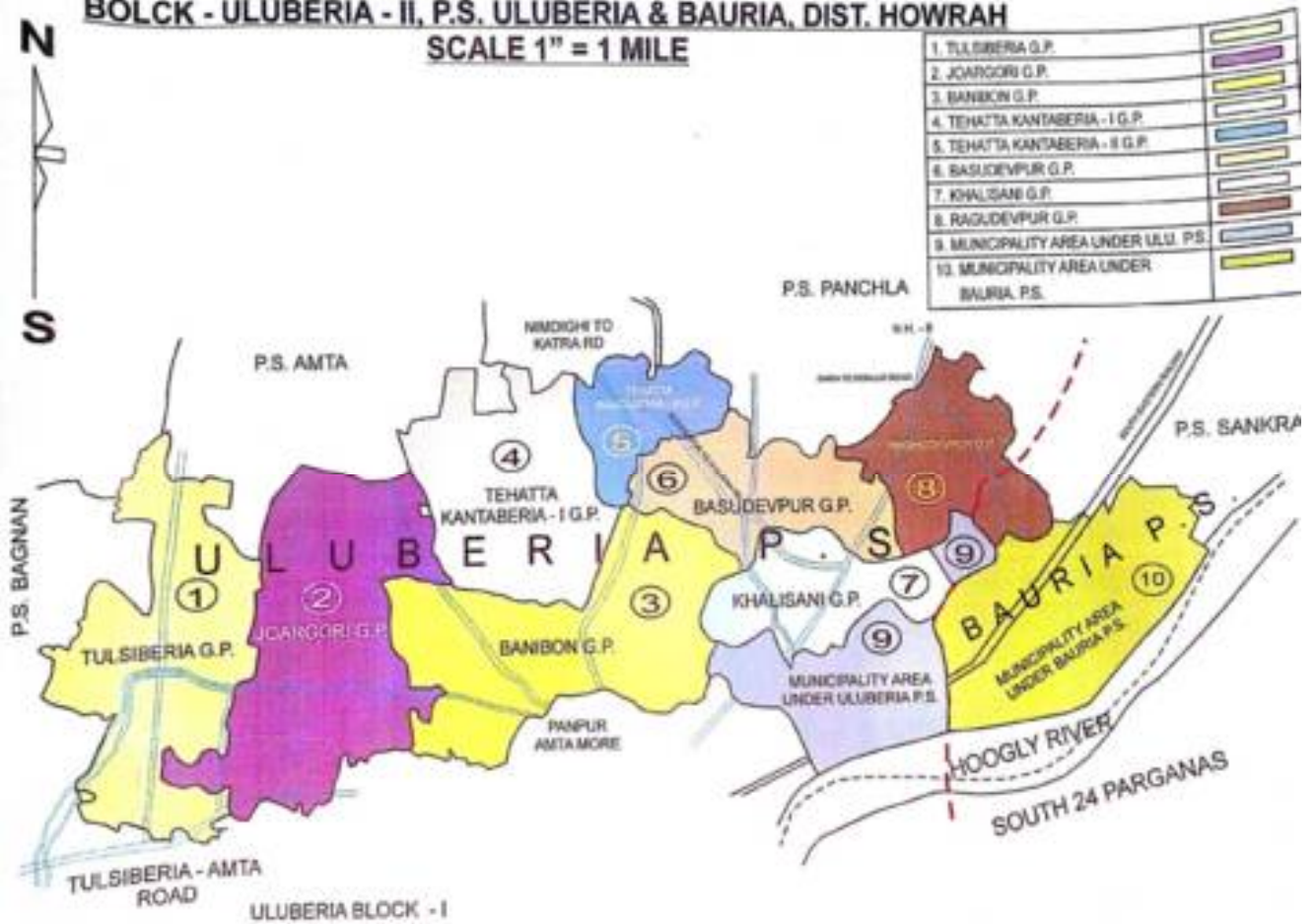
Not required as this block is nearer to Uluberia Sub-division & Uluberia Railway Station.

Latitude / Longitude

Uluberia-II Development Block (for Relief Godown): North- 22°29'34.3" ; East 088°04'36.0"
 Karatberia High School for Flood Centre) : : North- 22°29'34.3" ; East - 088°04'36.0"
 Jaduberia High School(for Flood Centre) : : North – 22°29'02.7" ; East 088°05'35.3"
 Abhirampur Football Ground (for Helipad) : : North – 22°29'42.5" ; East - 088°01'36.7"

BOLCK - ULUBERIA - II, P.S. ULUBERIA & BAURIA, DIST. HOWRAH

SCALE 1" = 1 MILE



Non functioning of different SLUICE GATES which need repair urgently :

Sl.no.	Name of Sluice Gate	Name of G.P.
1	Tehatta Abadi Khal	T.K.-II
2	Andharmanick Village	Basudebpur
3	Kamina Hoglabnari Over Gujarpur Mahisrekha Canal	Tulsiberia
4	Chakbhagabatipur Sluice Gate	Tulsiberia
5	Sluice Gate near Pankaj Ghosh's house Banaspati Khal	Joargori
6	Joargori No. 1 Pry. School	Joargori
7	Satbisha over Jagarampur Abadi Khal	Joargori
8	Sluice Gate at Mahisrekha at Sumda & at Abhirampur	Tulsiberia
9	Sluice Gate at Baniban Bazar	Baniban
10	Sluice Gate near Jagarampur	Joargori
11	Joargori Jalapara	Joargori
12	Near Basudebpur G.P. Office	Basudebpur
13	Khasherhana	T.K. - I

Bridge : Construction of Bridge at Raghudebpur Golui Para

Re-excavation of Canal : 1. Repair of Khasherhana near Baniban Jagadishpur 2. Repair of Madhubati Branch Khal

Culvert : (a) Culvert at Joargori Jalapara (b) Culvert near Baudebpur GP Office (c) Culvert on the road of Khasherhana at TK-I GP (d) Construction of culvert on the main road of Lakshman Babu's Hana

Maintenance of Electric supplies by SEB : Due information to be given to the WBSEB as & when necessary

Availability of all sorts of preliminary medicine, vaccines for all affected cattle population & fodder for those : BLDO, Uluberia – II or Veterinary Dept. may be asked to supply the required vaccine, fodder, paddy, straw etc.

Maintenance of Roads : Repairing of roads will be done by GPs , Panchayat Samity & Zilla Parishad as per availability of fund

Setting of Control Room at different levels with manpower : The main Control Room will be opened at Uluberia-II block office during emergent situation. If required Sub-Control Room will be opened at all the 8 G.P.s consisting of 4 heads under the leadership of Executive Assistant of the concerned G.P. or concerned Secretary in case of non availability of respective E.A.

Rescue Team : Already formed at G.P. level consisting of E.A./Secy./Job Asstt./Sahayak/Panchayat Karmees/ICDS Supervisor/Health Supervisor/AWWs /NGOs /civil defence etc.

Availability of Country Boats : There are some available country boats on hiring in this block . They may be requisitioned , if necessary, for the emergent situation.

CRISIS MANAGEMENT PLAN FOR THE YEAR 2016 – 17

NAME OF THE BLOCK : ULUBERIA – II

1	Name And Address Of the Block	Block Development Office , Village – Rajapur,P.O.- Karatberia ,Dist –Howrah Pin- 711316 , Ph. No.- 033-2661-0360 , bdoulu2@gmail.com
2	No. of Gram Panchayat	08
3	No. of Mouzas	36
4	No. of Village	45
5	Total area of the Block	72.21 sq.Km.
6	Population	3,14,562 nos.(sc-29.47 ,st—26.00)
7	Literacy	1,22,724 nos.
8	Immunization	25 nos. bus centre
9	Agriculture Industrial & other Labour	8184
10	B.P.L. families out of total family	14,107 families out of 45,859 family
11	Area under forest	Nil
12	Area under major crops	4195.2 Hec.
13	Whether an area is vulnerable to any natural calamity	Portion of T.K.-I G.P.,Tulsiberia G.P. area are vulnerable due to water logging
14	No. of Primary School	97
15	No. of High School	15
16	No. Of S.S.K.	25
17	No. Of M.S.K.	02 +01
18	No. and Name of A.C.	(a)176 Uluberia Purba L.A.C (b) 177 Uluberia Uttar (SC) L.A.C.
19	Total No. of Voter for 176 AC	Total :-133409; Male: 70495 Female : 62914
20	Total No. of Voter for 177 AC	Total :-97538 Male : 51533 Female: 46005
21	No. of Police Station	1.Uluberia P.S. 03326610261 Mobile No. 9932255254 ; 2. Bauria P.S.; 03326618272 Mobile No. 9874650100
22	Block Pry. Heath Centre	Brindabanpur under Banibon G.P. Ph.No. 033 2661 3895

Identification of flood prone areas, flood shelter & suitable sites for helipad :-

a)Basudebpur b) Joargori c) Jagarampur d) Tulsiberia e) Kamalachak f) Banibon Jagadishpur g) Tehatta h)Sumda i)
Chakbhagabatipur

Temporary Flood Shelter :- There is no flood shelter in this block. One flood Shelter is going to be built up at Jagarampur under Joyargori G.P. The following places have been chosen as temporary rescue centre .

Sl No	Name of G.p.	Name of Rescue Shelter	Latitude and longitude	Distance from Block(H.Q) Km.	Shortest route from H.Q.	Name of para/villages covered	Distance from G.P.(Km)	Accommodation
01	TULSIBERIA	Kamina High School	N 22°29'53.5" E 88°00'52.6"	08	Amta Rd. to Katlia to Avirampur Rd	Avirampur , Kamina	1/4	1500
		Tulsiberia Mad. Balika Vidyallaya	N 22°31'.10.5" E 88°00'56.4"	08	Amta Rd. to Katlia to Avirampur Rd	Kamina .Tulsiberia	1/2	1000
02	JOARGOR	Joyargori Union High School	N 22°29'39.6" E 88°01'58.5"	05	Amta Rd. to Katlia More to Joyargori G.P. Office	Chakbhagabatipur, Jagarampur, Madhubati	100ft.	1500
03	BANIBON	Banibon Girls High School	N 22°29'16.8" E 88°05'53.80"	05	Amta Rd. to N.H.-6 to Nimdighi Banibon Rd.	Banibon Bag& Bera Para	½	1500
		Karatberia High School	N 22°29'50.5" E 88°04'28.9"	1.5	Amta Rd. to Karatberia	Karatberia jala Para	06	1200
		Kalyanbrata Sangha High School	N 22°29'52.7" E 88°05'59.7"	05	Amta Rd. to Banibon Rd.	Banibon Brindabanpur Muslim para	1/2	2000
04	T.K -I	Kantaberia Tarun Sangha High School	N 22°30'43.8" E 88°04'55.2"	08	Amta Rd. to Mollick Pole to Kantaberia	Kantaberia (Tapasillipara ,Muslimpara)	1/2	1400
05	T.K.-II	Moulana Jamaluddin Siddiquea High Madrasa	N 22°32'10.0" E 88°5'24.4"	14	Amta Rd. to N.H.- 6 to Khalisani Basudevapur Rd.	Kantaberia Purba & Tehatta	02	1000
		Tehatta High School	N 22°31'53.8" E 88°06'20.9"	16	Amta Rd. to N.H.-6 to Tehatta High School	Tehatta apasillipara, & Muslim Para	½	1500
06	KHALISANI	Khalisani Jatiya Vidyapith	N 22°30'5.03" E 88°07'40.2"	07	Amta Rd. to N.H.-6 to Khalisani More to Magurkhali Rd.	Khalisani, Surikhali ,Andharmanik.	02	1500
		Khalisani Paschim Pry. School	N 22°30'43.6" E 88°07'36.6"	06	Amta Rd. to N.H.-6 to Khalisani Paschim Para	Jagannathpur Tapasili Para ,Tapasili Muslim Para	01	800
07	BASUDEVPUR	Basudevapur Ramkrishna Vidhamandir.	N 22°31'20.3" E 88°06'45.9"	11	Amta Rd. to N.H.-6 to Kholisani Kalitola More to Basudevapur Road	Basudevapur, Andharmanik ,Surikhali.	½	1400
		Basudevapur Chakbrindabanpur Tapasilies High School	N 22°30'31.3" E 88°06'49.1"	09	Amta Rd. to N.H.-6 to Kholisani Kalitola More to Basudevapur Chakbrindabanpur	Basudevapur, Brindabanpur	01	1200
08	RAGHUDEVPUR	Basudevapur K.N.P.C. High School (old & New Building)	N 22°30'31.2" E 88°09'15.5"	12	Amta Rd. to N.H.-6 to Bauria Road.	Basudevapur RAGHUDEVPUR Ghosalchak	01	1500
		Belkulai C.K.A.C. Vidyapith.	N 22°31'42.3" E 88°09'35.5"	26	Amta Rd. to N.H.-6 to Ketua Pole to Damador Das Road.	Basudevapur East ,Belkulai	02	2000

Identification of suitable sites for helipads :

Not required as this block is nearer to Uluberia Sub-division & Uluberia Railway Station.

Abhirampur Football Ground (for Temporarily Helipad)

: North – 22°29'42.5" ; East - 88°01'36.7"

Latitude / Longitude

Uluberia-II Development Block (for Relief Godown)

: North- 22°29'34.3" ; East 88°04'36.0"

Karatberia High School (for Relief Godown branch)

: North- 22°29'34.3" ; East -

88°04'36.0"

Jaduberia High School (for Relief Godown branch)

: North – 22°29'02.7" ; East 88°05'35.3"

Availability of Pry. Medicines, vaccines etc. :

Sufficient stock of medicines, vacciners may be built up in Brindabanpur Pry. Health Centre;

Brindabanpur Pry. Health Centre : 033 2661 3895

B.M.O.H. : 9830375952;

S.D.H., ULUBERIA : 26612829;

Important Telephone Nos. are as follows:

B.D.O., ULUBERIA-II : 2661 0360(033)/9163871108;
Jt. B.D.O. -1 : 7688008285
Jt. B.D.O. -2 : 9804626966
SAVAPATI, ULUBERIA-II ; 2661 0752(033)/ 8013953419
SAHA SAVAPATI : 9836017677
B.D.M.O. : 9230578340;
B.W.O. in charge : 9732100714 ;
P.D.O. : 9831024629 ;
F.E.O. : 9732100714;
NIGHT GUARD : 9163116204
Relief Gr.D : 9830892481
B.L.D.O. : 9434207173 ;
A.D.A. ; 9434421194 ;
Inspector ,F & S : 9836509329 ;
P.W.D.(ROADS) : 26610254(033) ;
Police Station(a) Uluberia : 9932255254;
Police Station (b)Bauria : 9874650100 :
Fire Uluberia : 26610444/ 7278367922 ;
S.D.O.,LDC,Amta : 9433927400
LDC Ex. Engr. : 26610311;
SAE(RWS) : 9475821801
W.D.O : 9674197155
B.M.O.H. : 8017308720
Dept. Sec. : 9143307075

Various Sthayee Samity Under Uluberia Panchyat Samity.

Sl No.	Name of Sthayee Samity	Name of Karmadhakshya	Phone No.	Name of Secreatory	Phone No.
01	Artha Sanstha Unnayan O Parikalpana	Piyali Barik, Savpati	8013953419	Mousumi Sengupta,PDO	983102462
02	Janasastha O Paribesh	Tapas Deria	9062517581	Achintya Hazra,SAE,RWP	923271415
03	Purta Karya O Paribahan	Mrinal Maity	9836377957	Amarnath Guria,SAE.WRDD	769939978
04	Krishi Sech O Samabaya	Baby Mondal	8697291485	, ADA	943442119
05	Siksha, Sanskriti, Tathya O Krira	Gopal Chandra Dolui	9874523306	Utpal Ghosh, SEO	983036718
06	Sishu O Nari Unnaya	Kakali Singha	9830408688	Debasis Das , BWO in charge	973210071
07	Banobhumi Sanskar	Kabir Khan	9239427427	Iman Mukherjee,BL & LRO	943287725
08	Matsya O Prani Sampad	Pravash Khan	9239142292	Debasis Das, FEO	973210071

09	Khadya O Sarbaraha	Monira Khatun	9088277912	Ramani Ranjan Maji, F & S I	
10	Khudra Silpa, Vidyut O Achiracharit Sakti	Mithu Karak	8697920452	Suprakash Mondal, IDO	943287884

Important Information

SL. N O.	NAME OF G.P. With OFFICE PH.NO	Dist. from H.Q (Km)	MOBILE NO AND NAME				NO.OF VILLAGE	NO. OF MO UZA	NO.OF SANSAD	Numbers of G.P. Members
			PRADHAN	UPA PRADHAN	E.A.	SECRETARY				
1.	TULSIBERIA 26210265	10	9830669704 Sk.Hasibul	9830881897 Arup Banerjee	9051017836		07	07	18	18
2.	JOARGORI 26210415	05	8017943975 Tanushree Singha	9831752025 Jahaurddin Jamadar	9830929253	9748360500	09	08	16	16
3.	BANIBON 26611584	05	9903581300 Babita Mondal	9038888738 Abida Begam	9874768713	9239318581	07	05	24	24
4.	T.K.-I 26910259	07	8647937075 Sikha Santra	9874832429 Sk. Nurul Amin	9038442910	9475868984	03	03	12	12
5.	T.K.-II 26910109	16	9051541476 Rubi Begam	9830721797 Mamud Kayal		9433093859	03	02	12	12
6.	KHALISANI 26429339	10	8981265483 Barnali Denre	9874838684 Sk. Nasiruddin	9062306008	7044008285	03	03	14	14
7.	BASUDEVPUR 26910217	13	9874835488 Bileswar Panja	9674931522 Anita Ghorui	9051094310	9748464531	06	03	16	16
8.	RAGHUDEVPUR 26618259	15	8961640383 Anindita Nath	7439566728 Tapan Hazra	9748766606	9831353314	07	05	22	22
							45	36		

Non functioning of different SLUICE GATES which need repair urgently :

: Construction of Bridge at Raghudebpur Golui Para

Re-excavation of Canal : 1. Repair of Khaserhana near Banibon Jagadishpur 2. Repair of Madhubati Branch Khal

Culvert : (a) Culvert at Joargori Jalapara (b) Culvert near Baudebpur GP Office (c) Culvert on the road of Khaserhana at TK-I GP (d) Consttuction of culvert on the main road of Lakshman Babu's Hana

Maintenance of Electric supplies by SEB : Due information to be given to the4 WBSEB as & when necessary

Availability of all sorts of preliminary medicine, vaccines for all affected cattle population & fodder for those : BLDO, Uluberia – II or Veterinary Dept. may be asked to supply the required vaccine, fodder, paddy, straw etc.

Maintenance of Roads : Repairing of roads will be done by GPs , Panchayat Samity & Zilla Parishad as per availability of fund

Setting of Control Room at different levels with manpower : The main Control Room will b e opened at Uluberia-II block office during emergent situation. If required Sub-Control Room will be opened at all the 8 G.P.s consisting of 4 heads under the leadership of Executive Assistant of the concerned G.P. or concerned Secretaries of non availability of respective E.A.

Rescue Team : Already formed at G.P. level consisting of E.A./Secy./Job Asstt./Sahayak/Panchayat Karmees/ICDS Supervisor/Health Supervisor/AWWs /NGOs /civil defencce etc.

Availability of Country Boats : There are some available country boats on hiring in this block . They may be requisitioned , if necessary, for the emergent situation.

INFORMATION OF GRAM PANCHAYAT LEVEL CRISIS MANAGEMENT TEAM

Sl.no	Sub Control Room of G.P.	Team Members	Temporarily Rescue centre cover	Area Cover	Contract Number
01	TULSEBERIA G.P.	E.A.and all G.P. staff	Kamina High School Tulsiberia Mad. Balika Vidyallaya	Full G.Panchyat	9051017836 9051536023
02	JAYARGORI G.P.	Do	Joyargori Union High School	Full G.Panchyat	9830929253 9748360500
03	BANIBON G.P.	Do	Banibon Girls High School Karatberia High School Kalyanbrata Sangha High School	Full G.Panchyat	9874768713 9239318581
04	T.K.-I G.P.	Secretary and all G.p. staff	Kantaberia Tarun Sangha High School	Full G.Panchyat	9038442910 9475868984
05	T.K.-II G.P.	Do	Moulana Jamaluddin Siddiquea High Madrasa	Full G.Panchyat	9433093859
06	KHALISANI G.P.	Do	Khalisani Jatiya Vidyapith Khalisani Paschim Pry. School	Full G.Panchyat	9062306008 7044008285
07	BASUDEVPUR G.P.	Do	Basudevpur Ramkrishna Vidhamandir. Basudevpur Chakbrindabanpur Tapasilies High School	Full G.Panchyat	9051094310 9748464531
08	RAGHUDEVPUR G.P.	Do	Basudevpur K.N.P.C. High School (old &New Building) Belkulai C.K.A.C. Vidyapith.	Full G.Panchyat	9748766606 9831353314

Format For Preparing Evacuation Plan for the year 2016-2017 of B.D.O. Uluberia--ii

	Name of District	Name of Block	Name of G.p.	Name of the Village	Name of Rescue Shelter	Location of the same, along with Latitude and longitude	Maximum Accommodation	Name of para/villages covered	Shortest route To be used by The concerned villagers
H O W R O H	U L U B E R I A	ii	TULSIBERIA	Avirampur , Kamina	Kamina High School	N 22°29'53.5" E 88°00'52.6"	1500	Avirampur , Kamina	Amta Rd. to Katlia to Avirampur Rd
				Kamina .Tulsiberia	Tulsiberia Mad. Balika Vidyallaya	N 22°31'.10.5" E 88°00'56.4"	1000	Kamina .Tulsiberia	Amta Rd. to Katlia to Avirampur Rd
			JOARGOR	Chakbhagabatipur, Jagarampur, Madhubati	Joyargori Union High School	N 22°29'39.6" E 88°01'58.5"	1500	Chakbhagabatipur, Jagarampur, Madhubati	Amta Rd. to Katlia More to Joyargori G.P. Office
			BANIBON	Banibon Bag& Bera Para	Banibon Girls High School	N 22°29'16.8" E 88°05'53.80"	1500	Banibon Bag& Bera Para	Amta Rd. to N.H.-6 to Nimdighi Banibon Rd.
				Karatberia jala Para	Karatberia High School	N 22°29'50.5" E 88°04'28.9"	1200	Karatberia jala Para	Amta Rd. to Karatberia
				Brindabanpur Muslim para	Kalyanbrata Sangha High School	N 22°29'52.7" E 88°05'59.7"	2000	Brindabanpur Muslim para	Amta Rd. to Banibon Rd.
			T.K.-I	Kantaberia (Tapaslipara ,Muslimpara)	Kantaberia Tarun Sangha High School	N 22°30'43.8" E 88°04'55.2"	1400	Kantaberia (Tapaslipara ,Muslimpara)	Amta Rd. to Mollick Pole to Kantaberia
			T.K.-II	Kantaberia Purba & Tehatta	Moulana Jamaluddin Siddiquea High Madrasa	N 22°32'10.0" E 88°5'24.4"	1000	Kantaberia Purba & Tehatta	Amta Rd. to N.H.-6 to Khalisani Basudevpur Rd.
				Tehatta apasillipara, & Muslim Para	Tehatta High School	N 22°31'53.8" E 88°06'20.9"	1500	Tehatta apasillipara, & Muslim Para	Amta Rd. to N.H.-6 to Tehatta High School
			KHALISANI	Khalisani, Surikhali ,Andharmanik.	Khalisani Jatiya Vidyapith	N 22°30'5.03" E 88°07'40.2"	1500	Khalisani, Surikhali ,Andharmanik.	Amta Rd. to N.H.-6 to Khalisani More to Magurkhali Rd.
				Jagannathpur Tapasili Para ,Tapasili Muslim Para	Khalisani No-2 Paschim Pry. School	N 22°30'43.6" E 88°07'36.6"	800	Jagannathpur Tapasili Para ,Tapasili Muslim Para	Amta Rd. to N.H.-6 to Khalisani Paschim Para
			BASUDEV PUR	Basudevpur, Andharmanik ,Surikhali.	Basudevpur Ramkrishna Vidhamandir.	N 22°31'20.3" E 88°06'45.9"	1400	Basudevpur, Andharmanik ,Surikhali.	Amta Rd. to N.H.-6 to Kholisani Kalitola More to Basudevpur Road
				Basudevpur, Brindabanpur	Basudevpur Chakbrindabanpur Tapasilies High School	N 22°30'31.3" E 88°06'49.1"	1200	Basudevpur, Brindabanpur	Amta Rd. to N.H.-6 to Kholisani Kalitola More to Basudevpur Chakbrindabanpur
			RAGHUDEV PUR	Basudevpur RAGHUDEV PUR Ghosalchak	Basudevpur K.N.P.C. High School (old & New Building)	N 22°30'31.2" E 88°09'15.5"	1500	Basudevpur RAGHUDEV PUR Ghosalchak	Amta Rd. to N.H.-6 to Bauria Road.
				Basudevpur East ,Belkulai	Belkulai C.K.A.C. Vidyapith.	N 22°31'42.3" E 88°09'35.5"	2000	Basudevpur East ,Belkulai	Amta Rd. to N.H.-6 to Ketua Pole to Damador Das Road.

Availability of Misc. Needs during emergent situation :

Sl.no.	Item	Name	Address	Mobile No.
1	Fodder	Pradip Das	Raghudevapur	9836267809
		Mondal Gift House	Katra More	
		Bhola Ghosh	Joargori	9831395617
		Sarada Caterer	Brindabanpur	9748329678
2	Drinking Water	PHE	Paikhala	9748763736
		Amar Paramanick	Brindabanpur	9143329448
3	Baby Food	Chandi Das Malik	Kamalachak	9230670530
4	Dry Food	Bechuram Tat	Kamalachak	9830181181
5	Kerosene Oil	Dibakar Singh	Joargori	903608304
		Salil Ghora	Uttar Pirpur	9830381498
6	GR/MR Distributor	B.K.Ghosh.	Jogadishpur	9836698148
		A.B.Mondal.	Kulgachia	9433674186
7	Doctors	Dr. Pradip Kr. Mondal	Khalisani	9830355135
		Dr. Uma Sankar Dolo	Khalisani	9433124114
8	N.G.O.s	Matri-O-Sishu Bikash	Basudevapur	9477474531
		Kamina Social Welfare	Kamina	9830660705
		Rajapur Seva Niketan	Rajapur	9432988373
		Ananda Bhawan	Jagatpur	9830743784
		Howrah Tapoban S.W.	Brindabanpur	9836598902
		Kalyanbrata Sangha	Brindabanpur	9831502550
		Nari-O-Sishu Kalyan	Khaskhamar	9830646876
		Tajmahal Gram Bikas Kendra	Khaskhamar	9830354645
9	Goods Carrier	Pratap Bhakta	Jagannathpur	9748001744
		Pradip Kayal	Khalisani	9674850313
		Mukul Sk.	Magurkhali	
		Shyamal Dey	Basudevapur	
10	Boat Owner	Sankar Patra	Magurkhali	
		Nemai Bag	Magurkhali	
11	Gr/MR Dealer	Jiban Krishna Shee	Tulsiberia	
		Nilmani Malik	Jayargori	
		Durjadhan Malik	Banibon	
		Alif Ali	Banibon	
		Kaji Musure Rahaman	T.K-1	
		Sabirul Islam	T.K-2	
		Samir Chatterjee	Basudevapur	
		Dibakar Mondal	Khalisani	
		Ibrahim Sarkar	Raghudevapur	

Block Development Officer,
Uluberia-II : Howrah

DISASTER MANAGEMENT PLAN UDAYNARYANPUR DEVELOPMENT BLOCK FOR THE YEAR 2016-17



General Information

Name of the Block-	Udaynarayanpur Development Block
Address-	Udaynaryanpur,P.O-Udaynaryanpur,Dist-Howrah,Pin-711226
Lat/Long of the Block-	22.6 E to 22.78 E & 87.93 N to 88.03 E
Area-	124.8 Sq Kms/12480 Hectares
Boundary details	Udaynaryanpur shares boundary with Khankul Block of Hoogly district in west,with Jangipara Block of Hooghly & Amta I Block of Howrah district in east with Pursura Block of Hooghly district in North & Amta II Block of Howrah district in South
Rivers	Damodar in the eastern side and Mundeswari in the west
No of Gram Panchayats-	11
No. of Villages-	110
No. of Mouzas-	75
Literacy rate-	77.60%
Cultivable Land-	6400 Hectares
Rainfall-	139 cm/year approximately
Irrigated land-	63.75%
Main Agricultural Productions-	Paddy,Potato and Jute

Particulars of Major Crops in the Block-

Name of Crop	Area(Hect)	Production (MT)	Yield (Kg/Hect)
Aus (Paddy)	479	0.527	1099
Aman (Paddy)	6852	6.568	959
Boro(Paddy)	1418	3.814	2689
Potato	5589	160.754	28762.5
Jute	1367	26.739	19.56

Particulars of Pisciculture of the Block-

No. of Govt. Scheme operated	Expenditure ('000Rs.)	Assistance to needy fishermen ('000Rs.)	Net area available for pisciculture (hect.)	Net area under effective pisciculture (hect.)	No. of person engaged in the profession	Approx. annual production (qtl)
2	82	82	565	437	6480	10394

Particulars of livestock of the Block-**Number of Live-stock and Poultry**

Cattle	Total Buffalo	Total Goat	Total pig	Total Sheep	Total backyard poultry	Total duck	Ornamental birds
30360	19	19830	19	6	17307	10061	350

Demographic Details (As Per 2001 Census)-

SI No	Name Of G.P.	No. of Sansads	Area	No of Males	No of Females	Total	SC Male	SC Female	Total	ST Male	ST Female	Total
1	Rampur Dihibhurshut Asanda	12	1129.51 Hec	9143	8250	17393	1117	1148	2265	10	8	18
2	Harali Udaynaryanpur	14	948.57 Hec	8355	7790	16145	1230	1220	2450	2	0	2
3	Kurchi Shibpur	11	1278.85 Hec	9838	9368	19206	2133	2132	4265	32	35	67
4	Singti	11	1124.85 Hec	7914	7574	15488	1097	1091	2188	10	0	10
5	Pancharul	10	1036.29 Hec	8287	7551	15838	1554	1482	3036	16	8	24
6	Debipur	09	1129.39 Hec	7561	6857	14418	3295	3120	6415	27	23	50
7	Kanupat Monsuka	08	745.65 acre	5801	5125	11526	645	679	1324	17	14	31
8	Garh Bhawanipur Sonatola	09	1049.65 Hec	6995	6772	13767	1996	1964	3960	0	0	0
9	Bhawanipur Bidhichandrapur	09	839.58 Hec	6864	6723	13587	1409	1373	2782	0	0	0
10	Khila	15	1006.82 Hec	9973	9553	19526	1388	1392	2780	10	8	18
11	Harishpur	14	670.21 Hec	7659	7469	15128	1478	1509	2987	20	25	45
Total				88390	83032	172022	17342	17110	34452	144	121	265

LOCATION DATA OF GP OFFICES, HEALTH CENTRES AND POLICE STATIONS & OTHER IMPORTANT ESTABLISHMENTS UNDER UDAYNARAYANPUR BLOCK

SL NO		NAME OF LOCATION (GP OFFICE / BPHC / PHC / PS)	LATITUDE	LONGITUDE
1	GP OFFICE	RDA GP OFFICE	N 22. 44.818	E 87.58.885
2		KURCHI SHIBPUR GP OFFICE	N 22. 45.067	E 87.59.090
3		HORALI UDAYNARAYANPUR GP OFFICE	N 22. 44.382	E 87.58.345
4		SINGTI GP OFFICE	N 22. 41.378	E 87.58.459
5		PANCHARUL GP OFFICE	N 22. 41.819	E 87.58.764
6		HARISHPUR GP OFFICE	N 22. 39.346	E 88-01.293
7		KHILA GP OFFICE	N 22. 40.293	E 88-00.219
8		KANUPAT MONSUKA GP OFFICE	N 22. 39.638	E 87-58.632
9		GAR BHABANIPUR SONATALA GP OFFICE	N 22. 38.877	E 87-57.749
10		BHABANIPUR BIDHICHANDRAPUR GP OFFICE	N 22. 38.711	E 87-57.879
11		DEBIPUR GP OFFICE	N 22. 40.912	E 87-58.178
12	BPHC	DEBIPUR BPHC, PANCHARUL	N 22. 41.839	E 87.58.744
13	PHC	PURPAT PHC	N 22. 40.590	E 87.58.595
14		BHABANIPUR NALINAKHYA PHC	N 22. 36.301	E 87-59.158
15		HARISHPUR PHC	N 22.39.345	E 88-01.294
16		RAMPUR PHC	N 22. 45.818	E 87-57.885
17	PS	UDAYNARAYANPU POLICE STATION	N 22.43.317	E 87.58.832
18	FLOOD SHELTER	BENAGORI PRIMARY SCHOOL	N 22.38.265	E 887.58.233
		RAMPUR FLOOD SHELTER	N 22-45.817	E 87.57.887
		SANTOSHCHAK FLOOD SHELTER	N 22.41.060	E 887.56.043
19	HELIPAD	KHALATPUR MADRASA	N 22-45.087	E 87.59.090
		KHILA GOPIMOHAN HIGH SCHOOL	N 22.43.312	E 887.59.820
20		BLOCK OFFICE	N 22-43.317	E 87.58.832

EDUCATIONAL INSTITUTION DETAILS UDAYNARAYANPUR DEVELOPMENT BLOCK

1. Number of Primary Schools- 121
2. No of Secondary Schools- 10
3. No. of High Schools- 24
4. No. of Islamic Madrasah- 01
5. No .of Colleges- 01
6. No. of libraries- 09
7. No of SSKs- 21
8. No of MSKs- 02
9. New set up upper Primary School 15

Information regarding ICDS Centers of the Block

- No of ICDS Centers- 238
- No of Anganwadi workers-238
- No of Anganwadi Helpers- 172

Udaynaryanpur Police Station Details

Name of Establishment	No of S.I. s	No of A.S.Is	No of Constables	No of Home Guards	No of Village Police
Udaynaryanpur Police Station	1(OC)+3	05	19	06	11
Penro Outpost	-	01	06	-	-

Block health centers details

No of BPHC-01

No PHC-04

No of HSC-29

MAP OF UDAYNARAYANPUR DEVELOPMENT BLOCK UDAYNARAYANPUR, HOWRAH



INTRODUCTION

Udaynaryanpur Development Block consists of 11 Gram Panchayats . They are 1. Rampur Dihibhurshut Asanda, 2. Harali Udaynaryanpur, 3. Kurchi Shibpur, 4. Singti 5. Pancharul 6. Debipur. 7. Kanupat Monsuka, 8. Garh Bhawanipur Sonatola, 9. Bhawanipur Bidhichandrapur, 10. Khila and 11. Harishpur. The total area of the Block is 124.8 square Kilometer i.e 12480 Hectares. Out of these 11 Gram Panchayats of this Block 09 (excepting Khila & Harishpur) are situated on the right embankment of the River Damodar, the sorrow of Bengal. All the Gram Panchayats of this Block excepting Khila and Harishpur are situated in the SPILLWAY ZONE of the river Damodar hence Flood is a regular occurrence in this area. Especially the 09 Gram Panchayats which are situated on the right side of the Damodar embankment is vulnerable to flood. In fact there is every possibility of river water entering into the Block in case of heavy discharge of water from the Barrages and Dams of Damodar Valley Corporation. Vast areas of Gram Panchayats namely Rampur Dihibhurshut Asanda, Kurchi Shibpur, Singti, Kanupat Monsuka, Garh Bhawanipur Sonatola and Bhawanipur Bidhichandrapur are vulnerable to the floods as they are situated on the right embankment of the Damodar. Harali Udaynaryanpur, Pancharul and Debipur Gram Panchayats are affected when the flood water recedes from the Gram Panchayats situated at the banks of Damodar recedes and flows into them. Due to the topographical condition and lack of drainage system the water gets stagnated and vast areas of the Block especially Bhawanipur Bidhichandrapur, Debipur, Harali Udaynaryanpur, Garh Bhawanipur Sonatola, Rampur Dihibhurshut Asanda remains inundated for days. The river Mundeswari flows on the western side of the Block but the water from Mundeswari does not enter the Block as the western side is well protected by embankments. Thus the flood of Damodar is a major menace for the people of Udaynaryanpur.

Causes of flood at Udaynaryanpur Development Block

The flood at Udaynaryanpur Development Block occurs due to breach of the embankments of the river Damodar when there is a heavy discharge of water from Damodar Valley Corporation (DVC). Generally it is observed that the flood in Udaynaryanpur occurs in between mid August to mid October. The flood at Udaynaryanpur does not occur during the early Monsoons.

Accumulated silt in the bed of the Damodar River is the main reason why floods have occurred in the lower Damodar basin with alarming regularity, the steady siltation, which has reduced the water bearing capacity of the river, and the failure to implement the lower Damodar channel development scheme, are the main reasons why floods take place.

A 10-member inquiry committee, including scientist Meghnad Saha, had recommended a series of dams along the Damodar and its tributaries to restrict a water inflow of one million cusecs to an outflow of 250,000 cusecs. The Bengal Government appointed a committee, known as Damodar Flood Enquiry Committee in 1944 which recommended inviting an expert from Tennessee Valley Authority (TVA), USA to prepare a project primarily for the control of floods and secondarily for the development of water resources for various other uses e.g. power, irrigation, navigation and water supply for industrial and municipal uses. Mr. W.L. Voorduin of TVA arrived India and after detailed surveys submitted his 'preliminary memorandum on the unified development of the Damodar river' in 1945. The memo was considered by the three Governments of Bihar, Bengal and the Centre in serious earnestness and agreed in 1947 that the scheme be implemented through a TVA type of regional organisation. Accordingly the Damodar Valley Corporation (DVC) came into existence on the 7th July 1948 by an act of the Constituent Assembly. It was independent India's first and last River Basin Organization. The multiple objective of Voorduin's Plan of flood control, irrigation, power, etc. in the valley had been sought to be achieved principally through a set of reservoirs at 8 sites on Damodar and its tributaries viz. at Tilaiya, Maithon and Balpahari on the Barakar river; Bokaro on Bokaro river; Konar on the Konar river and the Panchet, Aiyer and Bermo detention dams on the Damodar itself. However, on account of financial and other reasons, the participating governments decided to implement the unified scheme in two phases. In the first, only 4 dams viz. Tilaiya (1953), Konar (1955), Maithon (1957) and Panchet (1959) were

constructed by DVC. A pick up structure-Durgapur barrage-was constructed downstream of the 4 dams in 1955 with head regulators for canals on either side for feeding an extensive system of canals and distributaries. The whole system was expected to provide committed annual irrigation of 364,000 ha besides providing water for industrial and domestic uses. Maithon dam lies downstream of Tilaiya on Barakar and Panchet is situated downstream of Konar on Damodar. As such, the Maithon and Panchet act as control reservoirs and are located about 8km above the confluence point of Barakar joining the Damodar. Damodar River, constructed by Government of Bihar (Jharkhand) which has remained out of control of DVC due to some reasons. Owing to problem leading to non-acquisition of land upto design level, there is no effective utilisation of its flood moderation capacity. All the 5 dams now fall under the territory of Jharkhand state after reorganisation of states and except for Tenughat which is under control of Jharkhand and Durgapur barrage which is controlled by West Bengal, rest of the dams are operated by DVC. As a result, there was now a 55-km stretch of “uncontrolled” river between Durgapur and Panchet. During heavy rains, this stretch could add to the Durgapur barrage large quantities of water on which the DVC has no control.

In 1989, the planning commission had sanctioned Rs 14.5 crore for the project, but it was never taken up. The scheme encompassed excavation of small rivers and canals which functioned as outlets of water. As a result, large water releases from the Durgapur barrage had flooded banks of the river downstream of Durgapur. Decades ago, the irrigation canals originating from Durgapur barrage were regularly maintained by laborers during the dry season by restricting the flow of water.

With Boro cultivation becoming popular, however, the water requirement in the dry season increased, the canals had to be kept fed throughout the year and the regular maintenance was stopped. With this, the water-bearing capacity of these canals had also gone down. Dredging of the Damodar river bed could be tried out, together with those of rivers like Rupnarayan and Mundeswari, to enhance the water bearing capacity of the Damodar river system. Besides, practices like construction of “cross bunds” on the river bed during the Boro season must stop as this interfered with the flow of water.

Recent History of Flood in Udaynaryanpur Development Block

The most severe flood in this region occurred in the year 1978. The major floods in the last ten years which caused considerable losses occurred in the years 2002,2003,2006,2009, 2011,2013 & 2015. It may be observed that in the years mentioned here above there was a heavy rainfall in the state of Jharkhand.

CRISIS MANAGEMENT PLAN

The main objective of the disaster management plan of Udaynaryanpur Development Block may be subdivided into following six heads

(A). Pre Disaster measures- As flood is a major problem in this Block the major pre disaster measure of this Block includes

- i) Strengthening of embankments
- ii) Repairing of sluice gates.
- iii) Excavation of canals and water channels.
- iv) Maintenance and construction of Rescue shelters
- v) Stocking of relief materials like dry food,gunny bags,tarpaulins,clothings etc.
- vi) Stocking of essential drugs and fodders
- vii)Orientation of volunteers for search and rescue operations
- viii) Making arrangements for logistics like boats,vehicles for carrying relief articles,ambulances for carrying patients and injured etc.

(B) During disaster operations –The primary work during this period is

- i) Rescuing vulnerable people to rescue shelters
- ii) Providing food to the indigent people
- iii) Making arrangement for drinking water
- iv) Providing relief materials to the indigents

(C) Post disaster activities- In this stage the primary objective is to reconstruct the disarrayed life of the people affected by the calamity. The main works done during this period includes

- i) Reconstruction of houses affected by the calamity
- ii) Reconstruction of various Government Establishments like Schools ,Health centres ,ICDS centres ,Govt. Offices etc damaged during flood.
- iv) Providing alternative livelihood to the farmers
- v) Providing compensation to the affected people who have lost their livelihoods or houses or kins etc

.During any kind of natural calamity like flood, cyclone etc the following master plan is chalked out to mitigate the situation at the Block level :-

1. Formation of Block Level Disaster Management Committee- A Block level Disaster Management Committee has been set up. The following officials are the member of this committee

1. Sri Debashish Choudhuri,Block Development Officer,Udaynaryanpur Howrah.
2. Sri Subrata De,Joint Block Development Officer,Udaynaryanpur Howrah.
3. Sri Somshubhra Mukhopadhyay,Joint Block Development Officer,Udaynaryanpur,Howrah
3. Sri Avijit Bhattacharya,BMOH,Udaynaryanpur
4. Sri Goutam Samui,ADA,Udaynaryanpur
5. Sri Banibrata Nayek,BLDO,Udaynaryanpur.
6. Sri Arijit De,CDPO,Udaynaryanpur
7. Sri Debashish Chatterjee,Officer-in-Charge,Udaynaryanpur Police Station
9. Sk Rahamatullah,SAE,B.P.,Udaynaryanpur
- 10 Sri Sayantan Sengupta,Block Disaster Management Officer,Udaynaryanpur
- 11 Sri Madan Nayek,,UDC Election,Udaynaryanpur.
12. Sri Dulal Murmu,Head Clerk Udaynaryanpur
- 13 Sri Nepal Dutta ,Cashier,Udaynaryanpur

Besides these Government officials the following elected representative shall also be a part of the committee

1. Smt Chaitali Santra,Savapati Udaynaryanpur Panchayat Samiti
2. Sri Mritunjoy Samanta,Saha-Savapati Udaynaryanpur Panchayat Samiti

3. Smt Ranu Polley, Karmadhakshya of Sishu Nari o Janakalyan O Tran Sthayee Samiti, Udaynaryanpur Panchayat Samiti.
4. All other Karmadhakshyas of the sthayee samities of Udaynaryanpur Panchayat Samiti.
5. The Prodhans of all G.Ps in Udaynaryanpur Development Block

The Officials and the elected members shall maintain liaison and work together to combat the natural calamity in the area.

2. Gram Panchayat Level Disaster Management Disaster Management Cell- Every Gram Panchayat shall have a Disaster Management Cell, the Executive Assistants, the Secretaries and the other Sahayaks shall be the member of this cells. They would assist the Prodhans of the Panchayat in handling the disaster.

3. Division of the Block into zones- The Block is divided into three sectors during any calamity and all operations are controlled from the sector offices under supervision of an extension officer the zones in which the Block is divided are as follows

Name of Zone	Name of G.P.s in the Zone	Tentative supervisor	Zone Head Quarter
Zone A	R.D.A, Harali U.N. Pur, Kurchi Shibpur, Pancharul	Sayantan Sengupta, BDMO, U.N. Pur	Block Headquarter
Zone B	Singti, Debipur, G.B. Sonatola, B..B. Pur	Subrata De, Jt BDO, UnPur	Singti G.P. Office
Zone C	Kanupat Monsuka Khila Harishpur	Somsubhra Mukhopadhyay, Jt B.D.O, U.N. Pur	Khila Gopimohan Shiksha Sadan or Khila G.P. Office

4. Control Room- A 24 hour control room shall be opened at the Block Office during a disaster. The control room shall be manned by a group of extension officers following a roster duty schedule. The tentative manning of the Control room is as follows_

1. Sri Debashish Choudhuri, BDO, Udaynaryanpur.
2. Sri Subrata De, Jt BDO, Udaynaryanpur
3. Sri Somsubhra Mukhopadhyay, Jt BDO, Udaynaryanpur
4. Sri Anjan Bhattacharya, C.I, Udaynaryanpur, Howrah
4. Sri Sayantan Sengupta, BDMO, Udaynaryanpur
5. Sri Debashish Pal, Insp BCW, Udaynaryanpur
6. Sri Biplab Ghosh, CC, Udaynaryanpur.
7. Sri Chandi Charan Ghorui, Relief Peon Udaynaryanpur.
8. Sri Badal Dolui, Peon Udaynaryanpur
9. Sri Uttam Mondal, Orderly to the BDO, Udaynaryanpur

Besides this control rooms shall be opened at the Gram Panchayat level at the G.P. office, the Executive Assistants shall head the control room of the G.P offices, he shall be assisted by the Secretaries, Nirman Sahayaks

at the G.Ps. The functioning of these control rooms and relief work shall be monitored by the extension officers /officials tagged by the BDO, Udaynaryanpur at the G.P. level a tentative tagging is as follows

SI No	Name of the Gram Panchayat	Name of the Officer	Designation
1	Rampur Dihibhurshut Asanda	Sri Snehanshu Chakraborty	T.A . NREGA
2.	Harali Udaynaryanpur	Sri Subham Dey	Assistant Inspector of Fisheries
3	Kurchi Shibpur	Sri Subhashish Maitra	BWO
4	Singti	Sri Biplab Ghosh	FJE
5	Pancharul	Sri Sankar Sipui	SEO
6	Debipur	Sri Anjan Bhattacharya	C.I
7	Garh Bhowanipur Sonatola	Sri Ajoy Kr Das	PAAO
8	Bhowanipur Bidhichandrapur	Sri Subhashish Mitra	BWO
9	Kanupat Monsuka	Sri Sanjoy Kr Banerjee	TA, MGNREGA
10	Khila	Sri Nityananda Sinha	APO, MGNREGA
11	Harishpur	Sri Sukanta Chattopadhyay	AI of schools

From the past experiences it has been found that during Flood the Block Development Office, Udaynaryanpur gets cut off from the rest of the Howrah District hence an alternative control and distribution center for relief materials have to be opened at Khila Gopimohan Shiksha Sadan. Hence the Block has to be divided into two sectors one has to be supervised from the Head Quarters and the other from Khila Gopimohan. During extreme condition a team of officials led by the BDO shall remain at Head Quarters and another led by the Joint Block Development Officer shall be supervising the relief and rescue work from Khila Gopimohan

5. Warning System- During any natural calamity any warning received from higher authorities are made known to the Gram Panchayat Prodhans via telephone or email or sms .However if there is a failure in telecommunication system special messengers are sent from the Block Head quarters to the G.Ps .Besides during flood miking is done to various important locations like market places, bus stands etc of the G.Ps so that majority of the population gets warned. During flood a register is maintained at the control room and the water level of the river is noted every hour. The warning is issued as soon as the water level of the river crosses PDL. An effective liaison is maintained with the Sub Divisional Office Amta Irrigation and DVC control room.

6. Rescue operations & Distribution of Relief Materials- During any natural calamity an important aspect of disaster management is effective rescue work distribution of relief materials to the indigent people. As soon as the warning of any disaster is received especially flood the people residing at the vulnerable areas like embankments and low lying areas are shifted to the various rescue shelters located all over the Block. The process of procurement of dry foods are also started and stored in the godown of the Block and G.Ps. The protection of the most vulnerable groups like women, children, old ,physically challenged are ensured. The relief materials like dry food and drinking water are send to the rescue shelters with the help of roads and boats during flood from the various points like Khila Gopimohan, Block and G.P. godown. Besides various NGOs and civil defence volunteers are mobilized. It must be noted here that a contingent of Civil defense volunteers and NDRF

are posted well in advance at various strategic locations for carrying out rescue and relief operations. A group of local young people are trained by Civil Defense to carry out the rescue and relief operations during floods and other calamities they are mobilized. The Police also carries out rescue and relief operations.

5. Manning of Godown for relief materials- Distribution of relief materials are done from the relief godown situated at Jangalpara Udaynaryanpur the distribution shall be monitored and supervised by the following officials

1. Sk Rahamatullah ,SAE ,BP
2. Sri Janakinath Mondal,,MDM Supervisor,Udaynarayanpur
3. Sri Arun Mondal,Operator,DTC RLI
4. Sri Chandicharan Ghorui ,Relief Peon,Udaynaryanpur

The Officer –in-Charge shall be directed to take necessary action regarding the law order situation and security of the officials and the relief materials during the calamity. It is to be noted when the distribution work is shifted to Khila Gopimohan then the whole team manning the Relief material distribution shall shift to the Khila Gopimohan and Sri Badal Dolui,Peon,shall replace Sri Chandi Ghorui. All the sub allotments of relief materials are made as per the population ratio of the Gram Panchayats. The Police ensures security of the relief materials.

6.Location of Helipads- The following two points are the identified location of temporary of helipads in the Udaynaryanpur Development Block

1. Khalatpur Madrasa,Khalatpur &
2. Khila Gopimohan Sikhsha Sadan,Khila

7.Providing of Medical Treatment to the affected- A medical team under the leadership of BMOH shall be in charge of the medical team. The BMOH udaynaryanpur shall deploy the medical caregivers to various strategic locations of this Block . He shall also arrange for the supply of various essential drugs. In case of serious emergencies he with assistance of the BDO & OC-U.Npur ,Police Station shall arrange for transfer of patients to Howrah or Kolkata. The Super-in-tendant of Udaynaryanpur shall also assist the BMOH in providing medical assistance to the affected. During flood a major problem occurs due to snake bite cases hence The BMOH shall make arrangement for adequate supply of snake anti venom. The BMOH shall also assist in restoration of drinking water facility after the calamity by helping in disinfection of tube wells,tanks etc

8. Provision for safe drinking water appropriate sites- A major problem during any calamity is drinking water. The PHE in assistance from BDO U.Npur shall provide packaged drinking water during calamity. After the calamity the PHE and BMOH shall disinfect the drinking water sources of the Block

9.Opening of Gruel Kitchen-Gruel Kitchen may be opened at the Block at various strategic points for providing food to masses affected by natural calamity but such kitchens may be opened only if it is instructed by the District Magistrate ,Howrah

10. Function of Assistant Director of Agriculture-The ADA,U.N.Pur shall asses the damage caused by a calamity and provide necessary assistance to the affected agricultural workers.He shall be responsible for providing directions and necessary technical suggestions for alternative crops after any calamity. He shall also pursue the financial and insurance agencies for speedy disposal of the loans and insurance claims of the insured agricultural workers

11. Necessity of Police- The police is required to give security to the people in the rescue shelters at the Relief Godown at the Godowns in the G.P. offices and at Khila Gopimohan Shiksha Sadan and at Ramsharanchak bundh at Pancharul G.P.

12. The function of Block Livestock Development Officer- The BLDO shall assess the damage caused by a calamity and provide necessary assistance to the affected. He shall be responsible for providing directions and necessary technical suggestions regarding livestock after any calamity. He shall also pursue the financial and insurance agencies for speedy disposal of the loans and insurance claims of the affected people. He shall also vaccinate the livestock after any calamity.

13 The function of Fishery extension Officer- After a calamity the FEO U.N.Pur shall take necessary action to restore the livelihood of the fishermen affected by the calamity.

14 The functions of Industrial Development Officer- The IDO shall be responsible for the rehabilitation of the small scale industrial workers like zari workers by providing technical assistances and helping in their claims of insurance and arranging for loans after any calamity.

15. Various types of relief provided after calamity- After any natural calamity the Department of Disaster Management provides various benefits to the indigent people affected by the calamity the major relief benefits are as follows

1. Ex-Gratia Grant-A one time monetary grant known as Ex-Gratia Grant is provided to the next kin of a person who has died due to snake bite ,thunderstruck, drowning (during flood)etc.
2. Special Gratuitous Relief- A quantity of 12 kg rice is provided to the indigent people affected by any natural calamity .
3. Normal Gratuitous Relief- A quantity of 12 kg wheat is provided to the poorest of the poor people of the Block,a list of such people is maintained at every G.P. Only 0.25% of the population are being provided this NGR.
4. House Building Grant- A one time grant is provided to the owners of the houses damaged during any natural calamity or fire. It may be noted that a beneficiary must be having an income of Rs 2500/- per month for receiving this grant. And all the applications for this grant must be duly enquired by a four member committee comprising of a representative of Savapati of the Panchayat Samity, representative of BDO, representative of Pradhan and a representative of the leader of opposition of Panchayat.
5. Starvation Gratuitous Relief- When providing of NGR and SPL GR is not possible BDO may provide a unit or more of Starvation G.R. or Cash G.R. (an amount of Rs 120/-) to the indigent people
6. Besides this tarpaulins clothing items dry foods, drinking water pouches are also provided during calamities.

16. Reconstruction works after flood- After flood or any other natural calamity reconstruction of the various damaged infrastructures like roads, embankments etc and establishments like schools, ICDS centres etc are carried out. The embankments and sluice gates damaged are repaired by the Irrigation. The Amta -Udaynaryanpur is severely affected by flood , a major portion of this road gets inundated especially from Shiagor to Dihibhurshut as a result this has to be repaired on war footing to make the supply of relief materials after flood. This repairing works are taken care of by the irrigation. The rural roads are repaired by the Block Office, Panchayats and Panchayat Samitis with technical instructions from the SAE 's of Panchayat Samity and Nirman Sahayaks of the Panchayats. The rural connectivity is generally restored by repairing roads under MGNREGA schemes at G.P and Panchayat Samity level. The power supply is taken care off by the Station Manager, WBSEDCL, U.N.PUR. The PHE takes care after the restoration of drinking water by disinfecting the tube wells of the area. The Agri irrigation

restores the irrigation facilities in agricultural field. The Government sanctioned a repairing fund amounting to Rs 24000/- to the schools and ICDS centers which were used as rescue shelters during Flood 2011.

Conclusion

We can not stop any natural calamity we can only try to alleviate the misery of people and try to make the community to be self sufficient enough to cope up with the disaster. The Primary aim of this plan is to chalk out a possible way to face the disaster in a systematic way.

Annexure I (Important Contact NoS).

<i>Name of Officers & Staff</i>	<i>Designation</i>	<i>Contact No.</i>
SRI Debashish Choudhuri	B.D.O.	9083250351
SRI SUBRATA DE	JT. B.D.O.	9836429975
Sri Somsubhra Mukhopadhyay	Jt BDO	9083250741
SRI Debashish Chatterjee	O.C., Udaynarayanpur P.S.	9836656068
Sri Goutam Samui	A.D.A., Udaynarayanpur	9434552168
SRI Avijit Bhattacharya	B.M.O.H.	9083250787
Sri Sudip Mondal	B.L.R.O	9163124065
SRI SUKANTA CHATTOPADHAY	A.I. OF SCHOOLS	9830438594
SK. RAHAMATULLAH	S.A.E.(B.P.)	9932813939
SRI AJOY KR. DAS	P.A. & A.O.	9733695513
SRI SAYANTAN SENGUPTA	B.D.M.O.	9883540168
Sri Anjan Bhattacharya	C.I	9433828836
SRI Nityananda Sinha	APO (NREGA)	9378368681
SRI DEBASHISH BISWAS	B.I.O	9434431511
SRI SUBHASHSISH MITRA	B.W.O	9874328702
SRI SANKAR KR. SIPUI	S.E.O	9433393149
SRI DEBASHISH PAL	INSP. BCW	9051725763
SRI SUBHAM DE	F.F.A	9903007234
SRI Prashanta Mahapatra	M.W.I	9775622520
SRI DULAL MURMU	HC	9153080447
SRI RABINDRANATH SOREN	UDC(RWP)	9474859084
SRI BIPLAB GHOSH	FIELD JR. ENGG.(SSA)	9830898686
SRI RABINDRANATH MUSA	P.C	9434731488
SRI LAKHINDRA RAY	U.D.C PANCHAYAT SAMITI U.N.PUR	9547813793
SRI SAIBAL SAMANTA	CASHIER PANCHAYAT SAMITI U.N.PUR	9434616373
SRI SANJOY KR BANERJEE	T.A (NREGA)	9831725052

SRI SHENANSHU CHAKRABORTTY	T.A (NREGA)	9933193051
SRI Sushanta Kundu	C.A (NREGA)	9083250755
SRI BADAL CH	OFFICE , PEON	9593096524
SRI UTTAM MONDAL	ORDERLY PEON	9051553389
SRI CHANDI CH. GHORUI	RELIEF ,PEON	9475361344
SRI TANMOY GHOSH	COMPUTER OPERATOR UNPur Block	8798156265
SRI AVIMANNU PARAL	DRIVER UNPUR	9734629578
SRI DINABANDHU DAS	NIGHT GUARD UNPUR	9735207873

Annexure II (PRI Body Contact Nos)

Savapati Udaynaryanpur Panchayat Samiti –Smt Chaitali Santra (9609942119)

Saha Savapati U?daynaryanpur Panchayat Samiti-Sri Mritunjoy Samanta (9609292230)

SI No.	Name of G.P.	Name of Prodhan	Contact No. of Prodhan	
			Office	Mobile
1	Rampur Dihibhurshut Asanda	Mahadeb Santra	03212-261-775	9635250544
2	Harali Udaynarayanpur	Nilima Mal	03214-257-225	99322809197
3	Kurchi Shibpur	Deboshree Adhikary	03214-257-234	9733691190
4	Singti	Tanmoy Pakhira	03214-277-217	9775034349
5	Pancharul	Pampa Pal	03214-224-353	9735319838
6	Debipur	Rupa Mal	03214-253-561	9564348661
7	Kanupat Monsuka	Ajoy Kumar Chakroborty	03214-210-140	9564116387
8	Garh Bhowanipur Sonatola	Dharmadas Dolui	03214-253-240	9735779001
9	Bhowanipur Bidhichandrapur	Yamuna Bera	03214-253-235	9734946768
10	Khila	Nupur Roy	03214-250-980	9733993905
11	Harishpur	Mangala Karati	03214-250-231	8016003430

Annexure III (List of Grocer Shops for Chira / Gur etc)

Sl.No.	Name of Proprieter	Name of the Shop	Address	Mobile No.
1	Haradhan Nandi	Haradhan Nandi Grocer Shop	Udaynarayanpur Bazar	9434514560
2	Shyamal Kar	Ma Kamala Bhandar	Udaynarayanpur Bazar	9734360472
3	Shyam Goswami	Madan Mohan Bhander	Udaynarayanpur Bazar	
4	Dukhiram Goswami	Lakshmi Narayan Bhandar	Udaynarayanpur Bazar	9733532488
5	Bidyut Sen	Bidyut Sen Grocer Shop	Udaynarayanpur Bazar	03214-257-343
6	Swapan Mati	Swapan Mati Grocer Shop	Udaynarayanpur Bazar	7679051115
7	Sadhan Sen	Prosadi Bhandar	Udaynarayanpur Bazar	9733531230
8	Dujadhan Adhikari	Lakshmi Narayan Bhandar	Udaynarayanpur Bazar	9733585144
9	Bapan Ash	Ma Kamala Bhandar	Udaynarayanpur Bazar	9477135493
10	Asoke Porel	Shrima Bhandar	Udaynarayanpur Bazar	03214-257-395
11	Bimal Rakshit	Shrima Bhandar	Udaynarayanpur Bazar	9732599694
12	Champa Chari	Shrima Bhandar	Udaynarayanpur Bazar	9933982312
13	Raju Rana		Udaynarayanpur Bazar	
14	Motilal Maity	Rakamari Bhandar	Udaynarayanpur Bazar	9733991928
15	Naba Khag	Panchananda Bhandar	Udaynarayanpur Bazar	8609774178
16	Tapan Khag	Tapan Stores	Udaynarayanpur Bazar	9749976800

Sl.No.	Name of Propiter	Name of the Shop	Address	Mobile No.
1	Dipu Ghosh		Penro	
2	Subrata Sina		Penro	
3	Suklal Batabyal		Penro	
4	Dilip Santra		Penro	

Sl.No.	Name of Propiter	Name of the Shop	Address	Mobile No.
1	Nepal Chatterjee		Bidhichandrapur	
2	Pintu Neogi		Barda	
3	Jagabandhu Sadhukhan		Bhawanipur	

Sl.No.	Name of Propiter	Name of the Shop	Address	Mobile No.
1	Dibakar Kunti		Khila Bazar	
2	Goutam Dutta		Khila Bazar	
3	Bikash Dutta		Khila Bazar	
4	Arup Dutta		Khila Bazar	

Sl.No.	Name of Propiter	Name of the Shop	Address	Mobile No.
1	Tapan Das		Subhas Hat	
2	Basudeb Chongder		Subhas Hat	
3	Laltu Chari		Subhas Hat	
4	Lakshmikanta Maji		Monsuka	
5	Saila Pachal		Chak Baharampur	
6	Murari Hazra		Joynagar	
7	Gopal Mondal		Joynagar	
8	Sk. Sajahan		Kismat Kanupat	
9	Tarapada Mondal		Kismat Kanupat	
10	Madhab Mondal		Kismat Kanupat	

Annexure IV (List of Bakery units for Bread etc)

Sl.No.	Name of Propiter	Name of the Shop	Address	Mobile No.
1	Deona Ali Khan	Paradise Bakery	Shibpur Howrah	9434014812

Name of country boat owners in Udaynaryanpur Development Block

Sl No	Name of owner	Address of owner	No of Boats	Name and contact No of the contact person
1	Kashi Malik	Vill-Pathigori,P.O-Chitrasenpur	01	Sri Dharmadas Dolui,Prodhan,Garh Bhowanipur Sonatola G.P.
2	Banshi Malik	-do-	01	
3	Tapan Malik	-do-	01	
4	Prabir Malik	-do-	01	

Government Rescue Shelters and Godowns at Udaynaryanpur Development Block

Serial No	Name of the Flood Shelter/Relief Godown	Name of G.P where located	Villages Covered	Nearest Road Link	Longitude/Latitude
1	Rampur Tran Shibir	Rampur Dihibhurshut Asanda	Rampur	Rampur to Udaynaryanpur metal road	N 22° 45.817' & E 87 ° 57.887'
2	Harali Oriented Primary School Multipurpose Cyclone/Flood Shelter	Harali Udaynaryanpur	Harali	Udaynaryanpur to Balichak metal road	N 22°42.939' & E 087° 58.661'
3	Jangalpara Belgram Relief Godown (Old)	Kurchi Shibpur	Udaynaryanpur Block	Udaynaryanpur to Amta metal Road	N 22°42.934' & E 087° 58.660'
3	Jangalpara Belgram Relief Godown (Additional)	Kurchi Shibpur	Udaynaryanpur Block	Udaynaryanpur to Amta Metal Road	N 22°42.939' & E 087° 58.662'
4	Jangalpara Belgram Multipurpose Cyclone/Flood Shelter	Kurchi Shibpur	Belgram	Udaynaryanpur to Amta metal Road	N 22°42.911' & E 087° 58.646'
5	Rajapur Multipurpose Cyclone/Flood Shelter	Singti	Rajapur,Shibanipur	Udaynaryanpur to Amta metal Road	N 22°42.031' & E 087° 58.717'
6	Santosh Chak,Primary School Flood Shelter	Pancharul	Uttar Harishpur,Santoshchak	Pancharul Market to Santosh Chak Metal Road	N 22°41.060' & E 087 °56.043'
7	Lal Benagori Primary School Flood Shelter	Bhowanipur Bidhichandrapur	Benagori,Kansona,Borda	Bhowanipur Ghosh para to Benagori brick road	N 22° 38.265' & E 087 ° 58.233'

Annexure VI (Name of Schools which may be used as Rescue Centre of Udaynaryanpur Block)

NAME OF GP	SL NO	NAME OF RESCUE CENTRE
RDA	1	RAMPUR TRAN SHIBIR
	2	RDA GP OFFICE
	3	ASANDA ADARSA SIKSHA SADAN
	4	KHALATPUR HIGH MADRASA
	5	DEHIBHURSUT DAKSHIN PRY. SCHOOL
	6	GHOLA PRY. SCHOOL
KURCHI SHIBPUR	7	CO. COLD STORAGE
	8	NUTAN UNPUR COP.
	9	BELGRAM PRY. SCHOOL
	10	BUS STAND TANT BHABAN
	11	BIRAJLAKSHMI BALIKA VIDYALAYA
	12	CHILDREN PRADISE
	13	JANGALPARA SOUTH POINT
	14	HARIHARPUR PRY. SCHOOL
	15	SHIBPUR DAKSHIN PRY. SCHOOL
DEBIPUR	16	MANASRI GAYARAM HIGH SCHOOL
	17	UTAR MANASRI HAZRAPARA PRY. SCHOOL
	18	DAKSHIN MANASRI PRY. SCHOOL
	19	AVIRAMPUR PRY. SCHOOL
	20	DEBIPUR PRY. SCHOOL
	21	DAKSHIN SINGTI PRY. SCHOOL
	22	AMBAGAN PRY SCHOOL
	23	UTTAR MANASRI JHANKAR CLUB
	24	MANASRI LIBRARY
G.B.SONATALA	25	UTTAR CHAND CHAK PRY. SCHOOL
	26	DAKSHIN CHAND CHAK PR. SCHOOL

	27	ANDICHAK PRY. SCHOOL
	28	KUMRCHAK PRY. SCHOOL
	29	KUMARCHAK SSK
	30	PATHIAGORI PRY SCHOOL
	31	KANSONA PRY. SCHOOL
	32	GOLYABANDH PRY. SCHOOL

SINGTI	33	JONKA PRY SCHOOL
	34	JAGALDAH PRY SCHOOL
	35	SHIBANIPUR PRY. SCHOOL
	36	CHAKTHAKURANI MAHAMAYA PRY. SCHOOL
	37	CHAKGORA JIBANSMRITY VIDYAMANDIR.
KANUPAT MONSUKA	38	JOYNAGAR PRY. SCHOOL
	39	MONSUKA PRY. SCHOOL
	40	KANUPAT HIGH SCHOOL
	41	PURPAT PRY. SCHOOL
	42	SONAGACHI PRY SCHOOL
	43	KANUPAT JR. BASIC SCHOOL
	44	KANUPAT SSK
HARISHPUR	45	SAHANAGAR MILAN SANGHA
	46	PENRO INDUMATI PRY. SCHOOL
BHABANIPUR BIDHICHANDRAPUR	47	BIDHICHANDRAPUR MUISLIMPARA PRY. SCHOOL
	48	BIDHICHANDRAPUR HINDUPARA PRY. SCHOOL
	49	CHITRASENPUR PURBAPARA PRY. SCHOOL
	50	BENAGORI FLOOD SHELTER
	51	GBPUR USHARANI KARATI BALIKA VIDYALAYA
	52	GBPUR RAMPRASSANYA INST.
	53	GBPUR HARISAVA PRY. SCHOOL
	54	BARDA GANGADHAR HIGH SCHOOL

	55	BAARDA NIMNYA BUNIYADI PRY. SCHOOL
	56	RAGHUNATHPUR GIRLS HIGH SCHOOL
	57	RAGHUNATHPUR UTTARPARA PRY. SCHOOL
HORALI UNPUR	58	U.N.PUR SORADA CHARAN INST.
	59	PEARAPUR PRY. SCHOOL
	60	HORALI UNPUR GP OFFICE
	61	HORALI GIRLS PRY. SCHOOL
	62	DAKSHIN RAMPUR PRY. SCHOOL
PANCHARUL	63	PANCHARUL FREE PRY. SCHOOL
	64	PANCHARUL DITYA PRY. SCHOOL
	65	UTTAR HARISHPUR PRY. SCHOOL
	66	ITARAI PRY. SCHOOL
	67	KHARDA ITARAI PRY. SCHOOL
	68	SANTOSHCHAK PRY. SCHOOL
	69	SUBALCHAK PRY. SCHOOL
	70	SANTOSHCHAK FLOOD SHELTER

Annexure VII (NGOs at Udayanaryanpur)

Serial No.	Name of the NGO	Address	Contact No.
1.	Debipur Rural Development Society	Vill- Chitrasenpur,P.O.-Raychak ,Dist-Howrah,Pin-7111412	
2.	Sonatola Village Welfare Society	Vill& P.O.- Sonatola,P.S.-Udaynarayanpur,Dist- Howrah,Pin-711226	9775074764
3.	Pearapur Servik Gram Seva Samity	Vill- Pearapur,P.O.-Harali,P.S.-Udaynarayanpur,Dist-Howrah,Pin-711226	9732986143
4.	Agradut Pally Unayan Samity	Vill & P.O.- Gaza,P.S.-Udaynarayanpur,Dist-Howrah,Pin-711226	9733863346
5	Itarai Asha Deep	Vill-Itarai,P.O-Pancharul,P.S-Udaynarayanpur,Dist-Howrah,Pin-711225	8001006171
6	Sonatola Aman Foundation	Vill & P.O.-Sonatola,P.S.-Udaynarayanpur,Dist-Howrah,Pin-711412	9593095761
7.	Dakhsin Bidhichandrapur Sevak Sangha	Vill –Bidhichandrapur,P.O-Chitrasenpur,P.S-Udaynarayanpur,Dist-	9775196118

		Howrah,Pin-711412	
8.	Animal and Bird Welfare Society	Vill-Singti,P.O-Singti Shibpur,P.S.- Udaynarayanpur,Dist-Howrah,Pin- 711412	9732749127
9.	Bidhichandrapur Chetna	Vill- Bidhichandrapur,P.O- Chitrasenpur,P.S.-Udaynarayanpur,Dist- Howrah,Pin-711412	9733531458
10	Akna Saradama Samaj Seva Samity	Vill-Akna,P.O-Sonagachi,P.S.- Udaynarayanpur,Dist-Howrah,Pin- 711226	9830585659
11	Chak Baharampur Village Welfare Society	Vill-Chak Baharampur,P.O-Kanupat,P.S.- Udaynarayanpur,Dist-Howrah,Pin- 711410	9434561557
12.	Dalapatchak Multi Welfare Society	Vill-Dalapatchak,P.O-Monsuka,P.S.- Udaynaraynpur,Dist-Howrah,Pin-711410	9732579090
13	Asanda Jana Kalyan Samity	Vill-Asanda,P.O-Dehibhurshut,P.S- Udaynarayanpur,Dist-Howrah,Pin- 711226	9732602984
14	Udaynarayanpur Block Gram Unnayan Parishad	Vill-Rajapur,P.O-Jonka,P.S.- Udaynarayanpur,Dist-Howrah,Pin- 711226	8001321882
15.	Garh Bhowanipur Little Heart	Vill-Garh Bhowanipur,P.O- Chitrasenpur,Dist-Howrah,Pin-711412	9732720932
16.	Ambagan Karmee Sangha	Vill-Sugbalchak,P.O-Balichak,P.S.- Udaynarayanpur,Dist-Howrah,Pin- 71224416	973283967
17.	Gaja Naba Jagaran Samity	Vill-Kurchi Shibpur,Udaynarayanpur,Howrah	9733531276
18.	Dakhshin Chandchak Samaj Kalyan Samiti	Vill-Dakhshin Chandchak,G.B Sonatola,Udaynarayanpur,Howrah	95644871006

Annexure VIII- (List of canals which require de-siltation)

1. Pancharul Uttar Bundh to Santoshchak via Pancharul and Kankrai at Pancharul G.P
2. Manashri to Gugra Bundh via Avirampur,Debipur G.P.
3. Kanpur to Chaltakhali (Mandarin Canal) at Harishpur G.P
4. Benupalchak to Nazarkhan via Krishnachak & Harishpur Kacharibari,at Harishpur G.P.
5. Shibnaryanchak to Balichak at Khila G.P,(DVC Canal)
6. Asanda to Pearapur Konchowki via Harali G.P.
7. Rampur Ring Bundh to Berapara via Rampur Jana Para and Dwaripara
8. Adakpara to Avirampur Raychak
9. Shibaniapur to Rajapur Chowlipara via Chakghara High School
10. Dakhin Rampur to Sitapur Sultanpur via Harali

LIST OF SLUICE GATES THAT REQUIRES TO BE REPAIRED

SL NO	LOCATION OF SLUICE GATE	NAME OF G.P.
1	HARIHAR PUR SLUICE GATE	KURCHI SHIBPUR
2	HODOL SLUICE GATE	KURCHI SHIBPUR
3	GAJA SLUICE GATE (2 NOS)	KURCHISHIBPUR
4	SLUICE GATE AT RAMPUR 0 POINT	RAMPUR DIHIBHURSHUT ASANDA
5	2 NOS. AT HARALI BRIDGE	HARALI UDAYNARYANPUR
6	KANSONA SLUICE GATE	GARH BHOWANIPUR SONATOLA
7	SLUICE GATE AT PANCHARUL UTTAR BUNDH ,DHARA PARA	PANCHARUL
8	SLUICE GATE AT PANCHARUL CANAL	PANCHARUL
9	UTTAR MANASRI NABINCHAK NEAR SAMSAN	DEBIPUR
10	AVIRAMPUR PASCHIM BUNDH SLUICE GATE	DEBIPUR
11	DAKHIN MANASRI MANSATALA SLUICE	DEBIPUR
12	UTTAR MANASRI CHANDCHAK KOTAL PUKUR	DEBIPUR
13	UTTAR MANASRI AT SARAT POLLEYS LAND	DEBIPUR
14	HARALI SLUICE GATE	HARALI UDAYNARYNARYANPUR
15	RAGHUNATHPUR SLUICE GATE	BHOWANIPUR BIDHICHANDRAPUR
16	CHITRASENPUR SLUICE GATE	BHOWANIPUR BIDHICHANDRAPUR

LIST OF VULNERABLE EMBANKEMENTS

SL NO	LOCATION OF EMBANKMENT	NAME OF G.P.
1.	JAYNAGAR UTTARPARA NEAR RLI CENTREboldr	KANUPAT MONSUKA
2.	JAYNAGAR SAMANTAPARA NEAR DINESH SAMANTA HOUSE bolder	KANUPAT MONSUKA
3	JAYNAGAR MONDAL PARA NEAR CHITARANJAN MONDAL'S PONDok	KANUPAT MONSUKA
4	JAYNAGAR MADHYAPARA NEAR ASTAM MALIK'S HOUSE not thik	KANUPAT MONSUKA
5	JAYNAGAR POLLEYPARA NEAR BELTALA not thik concrete	KANUPAT MONSUKA
6	DALAPATICHAK MONDALPARA NEAR SUKUMAR MONDAL'S SHOP not thik concrete	KANUPAT MONSUKA
7	NARANARYANCHAK KASHINATH POLLEY'S SHOP TO MONSUKA TARUN ROY'S SHOP concrete not thik	KANUPAT MONSUKA
8	MONSUKA HARADHAN HAITS SHOP TO KANUPAT MONSUKA G.P. OFFICE near youngstar club to dilip haits house	KANUPAT MONSUKA
9	MONSUKA RAZAK PARA not thik	KANUPAT MONSUKA
10	MONSUKA ANIL SAMANTA'S LAND NEAR RING BUNDH not thik	KANUPAT MONSUKA
11	MONSUKA MANAS PANJA'S SHOP TO SANTRA PARA not thik	KANUPAT MONSUKA
12	TOKAPUR RLI TO KURCHI MONDALPARA	KURCHI SHIBPUR
13	KURCHI MONDALP[ARA TO HODOL PANCNAHANAN TALA	KURCHISHIBPUR
	Monsuka Santra Para Kharirchak	
14	SENPUR HANA	KURCHI SHIBPUR
15	SENPUR NEAR SENPUR PRIMARY SCHOOL	SINGTI
16	SENPUR BHERI BUNDH	SINGTI

17	AKNA MATH TO SHIBANIPUR CULVERT	SINGTI
18	CHAKTHAKURANI FERRY GHAT TO SAMSANTALA	SINGTI
19	GHOLA BALICHAK TO DIHIBHURSHUT TO MASJIDTALA	RAMPUR DIHIBHURSHUT ASANDA
12	KUMARCHAK TO PATHIAGORI	GARH BHOWANIPUR SONATOLA
13	KANSONA RLI TO KANSONA MATH	GARH BHOWANIPUR SONATOLA
14	PANCHARUL ZAMINDARI BUNDH	PANCHARUL
15	LALBENAGORI TO KULTIKARI PRIMARY SCHOOL DAMODAR EMBANKMENT	BHOWANIPUR BIDHICHANDRAPUR

List Of Civil Defence Volunteers in Udaynaryanpur Development Block

Sl No	Name	Address	Contact No
1	Subhankar Maity,S/O-Paresh Maity	Vill-Kalyanchak,P.O-Khila,P.S-U.N.Pur	9593096020
2	Animesh Deyashi,S/O-Kamal Deyashi	Vill+P.O-Gourangachak,P.S-U.N.Pur	8609760928
3	Bidesh Dhara,S/O-Alok Dhara	Vill+P.O-Khila,P.S-U.N.Pur	9735247825
4	Dip Barui,S/O-Shyamal Barui	Vill+P.O-Gourangachak,P.S-U.N.Pur	9093652463
5	Parthasarathi Mondal,S/O-Arun Mondal	Vill+P.O-Monshuka,P.S-U.N.Pur	9647044680/9800807686
6	Sourav Das,S/O-Goutam Das	Vill+P.O-Gourangachak,P.S-U.N.Pur	8001001950
7	Pritheeraj Chongdar,S/O-Ranajit Chongdar	Vill+P.O-Gourangachak,P.S-U.N.Pur	9733749253
8	Samir Bera,S/O-Dilip Bera	Vill+P.O-Gourangachak,P.S-U.N.Pur	9775601050
9	Sandip Chakrovorty,S/O-Nanda Chakravorty	Vill+P.O-Gourangachak,P.S-U.N.Pur	7872261661
10	Suman Kunti,S/O-Gopinath Kunti	Vill+P.O-Gourangachak,P.S-U.N.Pur	9088692789
11	Srimanta Bera,S/O-Nemai Bera	Vill+P.O-Khila,P.S-U.N.Pur	9609292162
12	Sourav Samanta,S/O-Sonaton Samanta	Vill+P.O-Gourangachak,P.S-U.N.Pur	9609310184
13	Subhankar Maity.S/O-Paresh Maity	Vill-Kalyanchak,P.O-Khila,P.S-U.N.Pur	9593096020

14	Rajkumar Singh,S/O-Subhash Singh	Vill+P.O-Narkelberia,P.S-UnPur	8001001937
15	Amit Kr Chongder,S/O-Ranajit Chongdar	Vill-Raghunathpur,P.O-Borda,P.S-U.N.Pur	9609549604
16	Swapan Mondal,S/O-Mangal Mondal,	Vill-Kurchi,P.O+P.S-U.N.Pur	9735292468
17	Suvankar Chowdhury	Vill+P.O-Khila,P.S-U.N.Pur	8145969644
18	Surojit Mondal,S/O-Haru Mondal	Vill-Uttar Chandchak,P.O-Uttar Manashri,P.S-U.N.Pur	97355510675
19	Samaresh Bodak,S/O-Mahadeb Bodak	Vill-Uttar Chandchak,P.O-Uttar Manashri,P.S-U.N.Pur	7872146509
20	Debabrata Manna,S/O-Trilochan Manna	Vill-Sultanpur,P.O-Harali,P.S-U.N.Pur	8670484694/9734433522
21	Ashim Patra,S/O-Lt Uttam Patra	Vill-Shibpur,P.O-Singti Shibpur,P.S-U.N.Pur	9830495256
22	Satarupa Karati,D/O-Arup Karati	Vill+P.O-Sonatola,P.S-U.N.Pur	9836639158
23	Raju Roy,S/O-Becharam Roy	Vill-Shibpur,P.O-Singti Shibpur,P.S-U.N.Pur	9547044979
24	Bikash Mondal,S/O-Lt Ratan Mondal	Vill-Kurchi,P.O+P.S-U.N.Pur	7699554082

Pictures of Complete Government Flood Shelters and Relief Godowns at Udaynaryanpur Development Block,Howrah



CRISIS MANAGEMENT PLAN OF PANCHLA BLOCK

Panchla Development Block is bounded by Jagatballav Pur Block in the north and west, Domjur and Sankrail Blocks in the east and Uluberia-II in the south. It is located 30 Km. (approx) away from Howrah District Head Quarter . It comes under the jurisdiction of Howrah Sadar Sub-Division of Howrah District

Name : Panchla Development Block

Address : Biki-Hakola, Panchla, Howrah

Phone No. : (033)2661-6277

Fax No. : (033)2661-7864

Name of P.S. : Panchla Police Station

Boundary : The Block is surrounded by four Blocks namely
J.B. Pur, Domjur, Sankrail & Uluberia-II

Total Area : 71.04 Sq.Km.

Total No. of G.P. : 11 (Eleven)

Total No. of Mouza : 33 (Thirty Three)

Population : 2,51,930

Male	Female
1,29,160	1,22,770

No. of S.C. :	Male	Female
	22,705	21,770

No. of S.T.	Male	Female
	45	30

BPL Family : 1.82%

Literacy :	Male	Female
	93,494	80,162

No. of Polling Stations : 279

No. of Premises : 117

Religion :

Hindu : 53.21 %	
Muslim: 46.62 %	
Others : 0.17 %	

Schools / Institutions Under This Block Area

No. of Pry. School :	100
No. of S.S.K. :	40
No. of New Setup Upper primary :	04
No. of Madhyamik Siksha Kendra:	04
No. of Madrasah Siksha Kendra:	03
No. of High School :	17
No. of High Madrasah :	05
National Child Labour School :	01
No. of Degree College :	01
No. of B.Ed College :	02

Health Care:

Hospital:	01 (Gabbheria General Hospital)
Health Centre:	02 (Kulai & Deulpur)

Name & Phone of the GPs

<u>Sl. No.</u>	<u>Name of Gram Panchayat</u>	<u>Phone No</u>
1	Bonharishpur	03214-225493
2	Jalabiswanathpur	03214-225470
3	Jujersha	03214-251523
4	Subhararah	033-26616420
5	Deulpur	033-26290094
6	Gangadharpur	03214-251237
7	Bikihakola	033-26616929
8	Panchla	03214-259230
9	Chara- Panchla	03214-259122
10	Beldubi	033-26617273

11	Sahapur	9339003148
----	---------	------------

Main problem of this block is water logging in some pockets due to heavy rainfall and cyclone and presence of two major water bodies namely River Kana Damodar at Bonharishpur and Rajapur canal at Jalabiswanathpur and Subharara.

Mouzas likely to be affected during any calamity.

Sl. No.	Name of Gram Panchayat	Name of Mouza/Villages
1	Bonharishpur	1.Bonharishpur
		2.Nayachak
		3.Samanti
		4.Shyamchak
2	Jalabiswanathpur	5.jalabiswanathpur
		6.Dhunki
3	Jujersha	7.Jujersha
		8.Kuldanga
4	Subhararah	9.Subhararah
		10.Mollickbagan
5	Deulpur	11.Deulpur
		12.Kushadanga
		13. Joyrampur
6	Gangadharpur	14. Gangadharpur
		15. Joynagar
		16. Gondalpara
		17. Khas jalalshi
7	Bikihakola	18. Bikihakola
		19. Ranihati

		20. Sankhali
8	Panchla	21. Panchla
		22. Gabberia
9	Chara- panchla	23. Dakshin -Panchla
		24. Paschim -Panchla
10	Beldubi	25. Beldubi
		26. Paniarah
		27. Kulai
		28. Jala-Kandua
11	Sahapur	29. Sahapur
		30. Dhamsia
		31. Belkuali
		32. Khaijapur
		33. Satgharia

Flood Shelter. There is only one Govt. Flood Shelter under this Block . It is situated at Banharishpur G.P. But the present condition of this flood shelter is about to ruin. Proposal for reconstruction and repairing has been sent to the District Authority.



Images With Lat-Long of two nos. of Relief Godown



Panchla B.D.O Relief Godown

Panchla B.D.O Relief Godown Latitude&longitude:-

22°33'19.4" N & 88°9'31.6" E Latitude & longitude:- 22°33'19.4" N & 88°9'31.6" E

Action Plan

Control Room:

Control Room Phone No.	033-2661-6277
B.D.O.	8335079107
Jt. B.D.O.	8697108643
Jt. B.D.O.	8967990989
B.D.M.O.	9051419257
Other stuffs as per requirement	

Contact No. of Pradhans of all G.P.

SI No	Name of the G.P.	Name of the Pradhan	Contact No.
1	Bonharishpur	Manira Begum	9830179265
2	Jalabiswanathpur	Sabina Begum Mollah	9830315504
3	Jujersha	Aparna Ghuku	9051982743

4	Subhararah	Abdul Halim Mullick	9830865727
5	Deulpur	Prananath Dey	9903955467
6	Gangadharpur	Asit Kr. Patra	9903591429
7	Bikihakola	Badal Das	9830646908
8	Panchla	Swapna Mondal	9830832521
9	Chara- Panchla	Samima Sekh	9051218630
10	Beldubi	Smt Anima Koley	9830682066
11	Sahapur	Abul Hasim Mollah	9830467438

Other Important phone numbers.

Panchla Development Block	033-2661-6277
Block Development Officer	9433213126
Joint Block Development Officer	8450859231
Block Disaster Management Officer	9051419257
Panchla Police Station	03214-259224
O.C .of Police Station	9830715907
A.D.A.	9434725740
B.L.D.O.	9433453438
Gabberia Hospital	033-2661-6227
B.M.O.H.	033-2661-7983
Agri-Irrigation	033-2637-6327

Phone Nos. of the Karmadhakshyas.

Sl. No.	Name	Phone No.
1	Abdul Jalil Sk., Sabhapati	8017013337 / 9903633799
2	Tapas Naskar, Sahakari Sabhapati	9331952704
3	Abdul Hasan Mullick	9830662542

4	Abdul Momin Mullick	9830993022
5	Arjun Kr. Bar	9874472258
6	Pravas Naskar	7890280984
7	Nilufa Yesmin tarafder	9830772437
8	Sanat Kr. Jana	9830337232
9	Jaya Nag	8926663587
10	Mafizul Haque Sk.	9874572670
11	Julekha Hafiz sk.	9836583738

Name & Phone No. of BPHC Stuff.

SI No.	Name	Designation	Phone No.
1	Dr. Sanchita Roy	B.M.O.H.	9432516828
2	Dr. Sk. Morsalim	A.M.O.	9232494686
3	Basanti Guha	Supervisor	9830712083
4	Mahua Das	A.N.M.(F)	9831882995
5	Shyamali Ghosh	A.N.M.(F)	9831210695
6	Asima Mukherjee	A.N.M.(F)	9231164644
7	Suchitra Nayak	Supervisor	9433609840
8	Pranati Chakraborty	A.N.M.(F)	9831695468
9	Shaymali Dey	A.N.M.(F)	9874025677
10	Dilip Kr. Das	Supervisor	9433863830
11	Rina Patra (Rong)	A.N.M.(S)	9735733607
12	Sova Rani Mondal	A.N.M.(F)	9051220710

Plan From Block Livestock Dept.

Block Livestock Development Officer is requested to prepare and submit the plan. He is also requested to keep a reserve stock for uninterrupted fodder supply and to keep team ready for vaccination .

Plan From Block Medical Dept.

Block Medical Officer of Health is requested to prepare and submit the plan. He is also requested to keep a reserve stock for prevention of epidemic and disinfection of drinking water during emergency.

Locations of Temporary Rescue Shelters and Helipad

Following High Schools are used as Temporary Rescue Shelters in emergency situation


- 1.** Banharishpur Boys' High School
- 2.** Banharishpur Girls' High School
- 3.** Nayachak Jadunath High School
- 4.** Talbandi High School

The vacant grounds in front of the above schools are suitable for helipad


Images with lat-long of abovementioned Rescue Shelters



Banharishpur Boys' High School
Latitude & longitude :- 22°34'35" N & 88°7'37" E



Banharishpur Girls' High School
Latitude & longitude:- 22°34'35" N & 88°7'36" E



Nayachalk Jadunath High School
Latitude & longitude:- 22°34'34.76" N & 88°7'36.76" E



Talbandi High School
Latitude & longitude:- 22°32'45" N & 88°5'15" E

Evacuation Plan

Name of Gram Panchayat	Name of temporary rescue shelter	Location of the same, alongwith longitude & latitude	Maximum accommodation capacity of the temporary shelter	Name of the para/lane from where people will come here	Shortest route to be used by concerned villagers
1. Bonharishpur	1) Bonharishpur high school 2) Bonharishpur Girls' High School 3) Nayachak Jadunath High School	1) 22°34'35" N 88°7'37" E 2) 22°34'35" N 88°7'36" E 3) 22°34'34.76 N 88°7'36.76" E	1) 3000 2) 3500 3) 5000	Ranihati- Amta Road	(For sl. No. 1 & 2) From Manikpir bus stand to Bonharishpur schools via Rajkhola and Majherpara. (For sl. No. 3) From Manikpir to Nayachak school via Kalagachia Hawlibagan and Amta Road
2. Subharara	Talbandi Hagh School	22°32'45" N 88°5'15" E	1200	Ranihati- Amta Road	From Mullickpara, Kazipara, Gabberia Chhoto pol

Incident command system:

BDO, Jt. BDO & BDMO with the help of Panchayat Samity will run over all the departments with their contingency plan.

Particulars of rescue team:

Pradhans of all G.P. are requested to send the names of efficient volunteers for this purpose.

Selected Agencies for running gruel kitchen- different NGO 's and SGSY Group are agreed for running gruel kitchen.

List of G.P. tagged officers and stuffs for enquiry of damaged houses and relief material distribution

Name of G.P.	Name of tagged officer	Block stuff	G.P. stuff
Banharishpur	Krishna Kr. Chatterjee I.D.O.	Manan Adhikari A.O. + Sk. Mujaffar Hossain T.A	Abhijit Naskar N.S.
Jujersha	Ishita Dey I.B.C.W.	Manoranjan Bar F.A. + Biplab Hazra B.L.F.	Srimanta Das N.S.
Subharara	Tanay Mukherjee P.D.O.	Sanjib Bag Oparetor	Somnath Das N.S.
Jalabiswanathpur	Sanjay Das (S.A.E.)	Moha Hossain D.E.O. MDM	Rajkumar Naskar Sahayak
Gangadharpur	Koisik Moitra C.I.	Chandan Mukherjee F.J.E.	Subir Hazra Secretary
Deulpur	Soumen Chakroborty P.A.A.O.	Pranabesh Mondal N.G.	Arnab Roy N.S.

Chara Panchla	Tuhin Ghosh F.E.O.	Sandip Basak F.F.A.	Prabir Kr Paul N.S.
Panchla	Monomita Sing L.G.S.	Subhankar Ranjan Das O.C.M.	Somnath Dutta N.S.
Biki-Hakola	Mohua Bhattacharya S.E.O.	Avijit Hatui Data Manager	Koushik Kangsabanik Sahayak
Beldubi	Timir Goswami (S.A.E.)	Himadri Sekhar Chakroborty A.O.	Debraj Naskar N.S.
Sahapur	Ratna Moitra B.W.O.	Sanat Kr Santra W.T.A.	Dipak chakroborty N.S.

Disinfectioning of Drinking Water Sources:

P.H.E. Deptt. Will take steps for disinfectioning of drinking water sources. Besides Panchayat Samity and Gram Panchayat will also take steps to disinfect different water sources with the help of B.P.H.C.

Conclusion :

This Block is lucky enough that generally it doesnot face any destructive natural calamity. But last year it was inundated by waterlogging due continuous rain fall for several days. However the affected people overcame the situation with the help of administration. Let's hope for safer and smoother tomorrow.